235-247 NORTH 9TH STREET
261 NORTH 9TH STREET

BROOKLYN, NEW YORK

Remedial Investigation Report

NYC VCP Site Number: 13CVCP086K

Prepared for:

FPG 237-263 North 9th Property LLC
45 Main Street, Suite 302
Brooklyn, NY 11201

Prepared by:

EBC
Environmental Business Consultants

1808 Middle Country Road
Ridge, NY 11961

August 2012

REMEDIAL INVESTIGATION REPORT
TABLE OF CONTENTS

LIST OF ACRONYMS
CERTIFICATION
EXECUTIVE SUMMARY i
1.0 SITE BACKGROUND 1
1.1 Site Location and Current Usage 1
1.2 Proposed Redevelopment Plan 2
1.3 Description of Surrounding Property 3
2.0 SITE HISTORY 5
2.1 Past Uses and Ownership 5
2.2 Previous Investigations 5
2.3 Site Inspection 10
2.4 Areas of Concern 10
3.0 PROJECT MANAGEMENT 11
3.1 Project Organization 11
3.2 Health and Safety 11
3.3 Materials Management 11
4.0 REMEDIAL INVESTIGATION ACTIVITIES 12
4.1 Geophysical Investigation 12
4.2 Borings and Monitoring Wells 12
4.3 Sample Collection and Chemical Analysis 14
5.0 ENVIRONMENTAL EVALUATION 18
5.1 Geological and Hydrogeological Conditions 18
5.2 Soil Chemistry 18
5.3 Groundwater Chemistry 19
5.4 Soil Vapor Chemistry 20
5.5 Prior Activity 20
5.6 Impediments to Remedial Action 20

REMEDIAL INVESTIGATION REPORT
TABLE OF CONTENTS

RI TABLES

Table 1 - Construction Details for Soil Borings and Monitoring Wells
Table 2 - Soil Analytical Results (VOCs)
Table 3 - Soil Analytical Results (SVOCs)
Table 4 - Soil Analytical Results (Pesticides/PCBs)
Table 5 - Soil Analytical Results (Metals)
Table 6 - Groundwater Analytical Results (VOCs)
Table 7 - Groundwater Analytical Results (SVOCs)
Table 8 - Groundwater Analytical Results (Pesticides/PCBs)
Table 9 - Groundwater Analytical Results (Dissolved Metals)
Table 10 - Groundwater Analytical Results (Total Metals)
Table 11 - Soil Gas Analytical Results (VOCs)

PHASE II TABLES - 2008 SAMPLING

Table 1 - Soil Analytical Results (VOCs)
Table 2 - Soil Analytical Results (SVOCs)
Table 3 - Soil Analytical Results (TAL Metals)
Table 4 - Soil Analytical Results (Pesticides)
Table 5 - Soil Analytical Results (PCBs)
Table 6 - Groundwater Analytical Results (VOCs)
Table 7 - Groundwater Analytical Results (SVOCs)
Table 8 - Groundwater Analytical Results (TAL Metals)
Table 9 - Groundwater Analytical Results (Dissolved Metals)
Table 10 - Groundwater Analytical Results (Pesticides)
Table 11 - Groundwater Analytical Results (PCBs)

FIGURES

Figure 1 - Site Location Map
Figure 2 - Site Boundary Map
Figure 3 - Redevelopment Plan
Figure 4 - Surrounding Land Use
Figure 5 - Site Plan
Figure 6 - Soil Exceedences
Figure 7 - Groundwater Exceedences
Figure 8 - Soil Vapor Detections
Figure 9 - Groundwater Contour Map

APPENDICES

Appendix A - Phase I Report
Appendix B - Soil Boring Logs
Appendix C - Groundwater Sampling Logs
Appendix D - Soil Gas Sampling Logs
Appendix E - Laboratory Reports in Digital Format

LIST OF ACRONYMS

Acronym	Definition
AOC	Area of Concern
CAMP	Community Air Monitoring Plan
COC	Contaminant of Concern
CPP	Citizen Participation Plan
CSM	Conceptual Site Model
DER-10	New York State Department of Environmental Conservation Technical Guide 10
FID	Flame Ionization Detector
GPS	Global Positioning System
HASP	Health and Safety Plan
HAZWOPER	Hazardous Waste Operations and Emergency Response
IRM	Interim Remedial Measure
NAPL	Non-aqueous Phase Liquid
NYC VCP	New York City Voluntary Cleanup Program
NYC DOHMH	New York City Department of Health and Mental Hygiene
NYC OER	New York City Office of Environmental Remediation
NYS DOH ELAP	New York State Department of Health Environmental Laboratory Accreditation Program
OSHA	Occupational Safety and Health Administration
PID	Photo-ionization Detector
QEP	Qualified Environmental Professional
RI	Remedial Investigation
RIR	Remedial Investigation Report
SCO	Soil Cleanup Objective
SPEED	Searchable Property Environmental Electronic Database

CERTIFICATION

I, Kevin Brussee, am a Qualified Environmental Professional, as defined in RCNY § 43-1402(ar). I have primary direct responsibility for implementation of the Remedial Investigation for the Redevelopment Project located at 235-247 and 261 North 9th Street, Brooklyn, New York, (NYC VCP Site No. 13CVCP086K). I am responsible for the content of this Remedial Investigation Report (RIR), have reviewed its contents and certify that this RIR is accurate to the best of my knowledge and contains all available environmental information and data regarding the property.

KEVIN BRUSSEE	9/18/2012	
Qualified Environmental Professional	Date	Signature

EXECUTIVE SUMMARY

The Remedial Investigation Report (RIR) provides sufficient information for establishment of remedial action objectives, evaluation of remedial action alternatives, and selection of a remedy pursuant to RCNY§ 43-1407(f). The remedial investigation (RI) described in this document is consistent with applicable guidance.

Site Location and Current Usage

The Site is located at 235-247 and 261 North 9th Street in the Williamsburg section of Brooklyn, New York and is identified as Block 2307, Lots 27, 33,36, and 28 on the New York City Tax Map. Figure 1 shows the Site location. The Site is comprised of the following two projects:

Project A

235-247 North 9th Street (Block 2307, Lots 33, 36 and 38) - Lot 38 is a corner lot located on the corner of North 9th Street and Roebling Street. Lot 38 has 75 feet of street frontage on North 9th Street and 100 feet of street frontage on Roebling Street for a total of 7,500 ft^2 (0.172 acres). Lot 36 is located between Lots 38 and 33. Lot 36 has 25 feet of street frontage on North 9th Street and is 100 feet deep for a total of 2,500 ft^2 (0.006 acres). Lot 33 has 75.17 feet of street frontage on North 9th Street and is 100 feet deep for a total of 7,517 ft^2 (0.172 acres). The total area for the three adjacent lots is 17,517 ft^2 (0.402 acres).

Project B

261 North 9th Street (Block 2307, Lot 27) - Lot 27 is not adjacent to Lots 33, 36 and 38 due to Lot 31, which is located between Lots 27 and 33. Lot 31 is a right-of-way lot that provides access to the adjacent properties to the north. Lot 27 has 111.5 feet of street frontage on north 9th Street and is 100 feet deep for a total of 11,150 ft^2 (0.256 acres). Lot 27 is bounded by Block 2307, Lot 1 to the north (currently being redeveloped with a new 6-story residential building), North 9th Street to the south, Block 2307, Lot 25 to the east (developed with a 3-story residential building), and Block 2307, Lot 31 to the west (a right-of-way lot that is located between both properties comprising the Site). A map of the site boundary is shown in Figure **2**. Currently, both properties comprising the Site are undeveloped and vacant.

Summary of Proposed Redevelopment Plan

The proposed future use of the Site will consist of two 7-story apartment buildings (Project A and Project B) connected by an elevated building above Lot 31. The lower level of 31 will provide access to the Project B 1st floor parking level and access to the adjacent lot (Lot 1) to the north. The elevated section of the building above Lot 31 will consist of residential units and a hallway on floors 2 through 6 that connect the Project A and Project B buildings. Layout of the proposed Site development is presented in Figure 3. The current zoning designation is M1-2/R6A. The proposed use is consistent with existing zoning for the property.

Project A Redevelopment Plans

Project A (Lots 33, 36 and 38) will be redeveloped with a new 7-story residential building with no cellar level. The first floor will have an 18 ft height to create an upper and lower level parking level. The lower level parking level will require excavation to approximately 6 feet below grade. The at grade portions of the first floor will consist of mechanical space, and a lobby, mail room, leasing office, package room, and bathroom for the upper floor apartments.

The lower level parking level will require excavation to approximately 6 feet below grade. The remaining floor area of the Project A building would only require excavation to a depth of 2.5 feet below grade to construct the concrete slab on grade, but additional excavation around the perimeter of the site to a depth of approximately 6 feet will be required to construct/install the building's foundation/footings. An approximate 15 by 15 foot area will require excavation an additional 6 feet below the depth required for the building's slab for construction of an elevator pit. The total estimated volume of soil to be excavated for the Project A building is 4,000 tons.

Project B Redevelopment Plans

The entire footprint of Lot 21 (Project B) will be redeveloped with a new 7-story residential building with no cellar level. The majority of the first floor of the building will be utilized as a parking garage for 21 cars, bicycle storage and mechanical space, but a small area will also consist of the building's residential lobby and elevator. The lobby will be accessible from North 9th Street, and the parking garage will be accessible from the roll-up gate constructed in the front

of Lot 31. Excavation to a depth of approximately 2.5 feet will be required to construct the concrete slab on grade, and additional excavation around the perimeter of the site to a depth of approximately 6 feet will be required to construct/install the building's foundation/footings. An approximate 15 by 15 foot area will require excavation an additional 6 feet below the depth required for the building's slab for construction of an elevator pit. The total estimated volume of soil to be excavated for the Project B building is 1,700 tons.

Summary of Past Uses of Site and Areas of Concern

A Phase I Environmental Site Assessment (ESA) prepared in 2008 was conducted for all three lots of Project A. The Phase I indicates the three Project A lots were recently developed with a one and two story warehouse and office building. Significant historical use of the property includes: the Booden and Son Varnish Factory which operated on Lot 33 from some time prior to 1887 to at least the late 1960's; and a public parking garage on Lot 38 which was constructed prior to 1941.

A Phase I ESA report was not available for Lot 27. However, Sanborn maps available for Lot 27 indicate the property consisted of several thin lots prior to 1905. Most of the lots were developed with small residential buildings, but one of the buildings was used for rag sorting/storage. The rag sorting facility grew in the early 1900's, but in the 1940's the rag facility building was utilized as a metal smelting facility. By 1965, all of the residential buildings were replaced with manufacturing buildings used in conjunction with the metal smelting facility. The additional buildings were used as a metal scrap yard and a metal storage facility.

The AOCs identified for this Site include:

1. Historic fill present from grade to depths ranging from 4 to 7 feet below grade.
2. Property usage as varnish factory on area of Project A.
3. Property usage as metal smelting on area of Project B.
4. USTs and associated contaminated soil on Site A.

Summary of the Work Performed under the Remedial Investigation

1. Conducted a Site inspection at both the Project A and Project B properties to identify AOCs and physical obstructions (i.e. structures, buildings, etc.);

2. Installed 2 soil borings across the entire Project B Site, and collected 4 soil samples for chemical analysis from the soil borings to evaluate soil quality;
3. Installed 4 soil borings across the entire Project A Site, and collected 12 soil samples (plus one duplicate soil sample) for chemical analysis from the soil borings to evaluate soil quality;
4. Installed 1 groundwater monitoring well at the Project B Site and collected 1 groundwater sample for chemical analysis to evaluate groundwater quality;
5. Installed 2 groundwater monitoring well at the Project A Site to establish groundwater flow and collected 2 groundwater samples for chemical analysis to evaluate groundwater quality;
6. Installed 2 soil vapor probes at the Project B Site and collected 2 soil vapor samples for chemical analysis.
7. Installed 4 soil vapor probes at the Project A Site and collected 4 soil vapor samples for chemical analysis.

Summary of Environmental Findings

1. Elevation of the property is approximately 17 feet.
2. Depth to groundwater ranges from 6 to 7 feet at the Site.
3. Groundwater flow is generally from west to east beneath the Site.
4. Depth to bedrock is at the Site is greater than 100 feet.
5. The stratigraphy of the Site, from the surface down, consists of 4 to 7 feet of historic fill underlain by a brown/grey silt and clay.
6. Soil/fill samples collected during the RI and during the sampling in 2008 showed no PCBs at detectable concentrations. No pesticides were detected within any of the soil/fill samples collected in 2008, with the exception of a relatively low concentration of dieldrin, but four pesticides (4,4,4-DDT, 4,4,4-DDE, chlordane, and dieldrin) were detected within several of the shallow soil samples collected during the RI at concentrations above UUSCOs (but well below RRSCOs). No VOCs were detected above UUSCOs within the soil samples collected during the RI, but low level detections of trichloroethylene (maximum of 7.1 ppb) were reported within in one soil boring, and both m&p-xylenes (6.6 ppb) and toluene (12 ppb) were reported within the groundwater

interface soil sample collected from one soil boring. No VOCs were detected within the soil samples collected in 2008 with the exception of the elevated concentrations of gasoline related VOCs detected within SB2(6-10). The soil boring was performed within the approximate location of a gasoline underground storage tank noted on historic Sanborn maps. SVOCs were also reported within the 2008 SB(6-10) soil sample at a concentration significantly higher that the concentration of SVOCs reported within the other 2008 soil samples. Both the soil samples collected during the RI and the soil samples collected in 2008 showed SVOCs including benzo(a)anthracene, benzo(a)pyrene, benzo(b)fluoranthene, benzo(k)fluoranthene, chrysene, dibenzo(a,h)anthracene and indeno(1,2,3-cd)pyrene at concentrations above their RRSCOs within the shallow soil samples and a limited number of deep soil samples. These SVOCs were all PAH compounds and their concentrations and distribution indicate that they are associated with historic fill material observed in shallow samples. The laboratory results of the soil samples collected during in 2008 showed the metals lead, barium, arsenic, and mercury at concentrations above Restricted Residential SCOs. Detections above Restricted Residential SCOs include mercury (6.46 ppm) in SB4(0-2), arsenic (6,160 ppm), barium (1,830 ppm), chromium (451 ppm), copper (1,220 ppm), lead (3,690 ppm), and mercury (497 ppm) in SB4(4-6), arsenic (66.8 ppm), barium (1,900 ppm), copper (320 ppm), lead (4,680 ppm) in SB5(0-2) above Restricted Residential SCOs. The laboratory results of the soil samples collected during RI showed the metals arsenic, copper, lead, mercury and zinc at a concentration above UUSCOs, and of these, arsenic (maximum of 30 ppm), lead (maximum of 691 ppm) and mercury (maximum of 2.36 ppm) exceeded RRSCOs in shallow soil samples. Mercury was also detected within one of the deep soil samples at a concentration that exceeded RRSCOs. Overall, the findings were consistent with observations for other historical fill sites in Brooklyn.

7. Both the groundwater samples collected during the RI and the groundwater samples collected in 2008 showed no pesticides or PCBs at detectable concentrations. No VOCs were detected within the five groundwater samples collected in 2008, and no VOCs were detected within two of the three groundwater samples collected during the RI. Only

MTBE (1 ppb) and naphthalene (1.5 ppb) were reported within one of the three groundwater samples, both at a concentration well below GQS. No SVOCs were detected within the five groundwater samples collected in 2008, with the exception of naphthalene (18 ppb) within the groundwater sample collected from the SB2 soil boring. Five SVOCs, including benzo(a)anthracene, benzo(b)fluoranthene, chrysene and indeno(1,2,3-cd)pyrene were detected above their corresponding GQSs within groundwater samples collected during the RI. Dissolved metals including arsenic, chromium, iron, magnesium, manganese, lead and sodium were detected above their respective GQS within the groundwater samples collected during the RI and 2008 sampling event.

8. Soil vapor samples collected during the RI indicated trace to low levels of petroleum related compounds and elevated concentrations of chlorinated VOCs within five of the six soil vapor samples. PCE was identified in all samples and ranged from 93 $\mu g/m^3$ to 533 $\mu g/m^3$, and TCE was identified in all samples in the range from 150 $\mu g/m^3$ to 11,500 $\mu g/m^3$. Both TCE and PCE were ND in the groundwater samples. The TCE and PCE concentrations reported within the soil vapor samples will require mitigation according to the State DOH soil vapor guidance matrix.

1808 Middle Country Road
Ridge, NY 11961
Phone 631.504.6000
Fax 631.924.2870

REMEDIAL INVESTIGATION REPORT

1.0 SITE BACKGROUND

FPG 237-263 North 9th Property LLC, has enrolled in the New York City Volunteer Cleanup Program (NYC VCP) to investigate and remediate two projects located in the Williamsburg section of Brooklyn, New York. The first project, Project A, is a 0.402-acre Site comprised of three adjacent lots (Block 2307, Lots 33, 36 and 38). The second project, Project B, is only one lot (Block 2307, Lot 27) and is approximately 0.256 acres. Residential use is proposed for both Sites. The RI work was performed between July 13, 2012 and July 16, 2012. This RIR summarizes the nature and extent of contamination and provides sufficient information for establishment of remedial action objectives, evaluation of remedial action alternatives, and selection of a remedy that is protective of human health and the environment consistent with the use of the property pursuant to RCNY§ 43-1407(f).

1.1 Site Location and Current Usage

The projects are located at 235-247 and 261 North 9th Street in the Williamsburg section of Brooklyn, New York and are identified as Block 2307, Lots 27, 33,36, and 28 on the New York City Tax Map. Figure 1 shows the projects' locations. The Site is comprised of the following two projects:

Project A

235-247 North 9th Street (Block 2307, Lots 33, 36 and 38) - Lot 38 is a corner lot located on the corner of North 9th Street and Roebling Street. Lot 38 has 75 feet of street frontage on North 9th Street and 100 feet of street frontage on Roebling Street for a total of 7,500 ft^2 (0.172 acres). Lot 36 is located between Lots 38 and 33. Lot 36 has 25 feet of street frontage on North 9th Street and is 100 feet deep for a total of 2,500 ft^2 (0.06 acres). Lot 33 has 75.17 feet of street frontage on North 9th Street and is 100 feet deep for a total of 7,517 ft^2 (0.172 acres). The total area for the three adjacent lots is 17,517 ft^2 (0.402 acres).

Project B

261 North 9th Street (Block 2307, Lot 27) - Lot 27 is not adjacent to Lots 33, 36 and 38 due to Lot 31, which is located between Lots 27 and 33. Lot 31 is a right-of-way lot that provides access to the adjacent properties to the north. However, redevelopment plans include construction of residential apartment units above the Lot 31 at-grade parking area, which will effectively join the proposed 7-story residential building of Project A with the proposed 7-story residential building of Project B. Lot 27 has 111.5 feet of street frontage on North 9th Street and is 100 feet deep for a total of 11,150 ft^2 (0.256 acres). Lot 27 is bounded by Block 2307, Lot 1 to the north (currently being redeveloped with a new 6-story residential building), North 9th Street to the south, Block 2307, Lot 25 to the east (developed with a 3-story residential building), and Block 2307, Lot 31 to the west (a right-of-way lot that is located between both properties comprising the Site). A map of the site boundary is shown in Figure 2. Currently, both properties comprising the Site are undeveloped and vacant.

1.2 Proposed Redevelopment Plan

The proposed future use of the Site will consist of two 7-story apartment buildings (Project A and Project B) connected by an elevated building above Lot 31. The lower level of 31 will provide access to the Project B 1st floor parking level and access to the adjacent lot (Lot 1) to the north as a right-of-way. The elevated section of the building above Lot 31 will consist of residential units and a hallway on floors 2 through 6 that connect the Project A and Project B buildings. Layout of the proposed Site development is presented in Figure 3. The current zoning designation is M1-2/R6A. The proposed use is consistent with existing zoning for the property.

Project A Redevelopment Plans

Project A (Lots 33, 36 and 38) will be redeveloped with a new 7-story residential building with no cellar level. The first floor will have an 18 ft height to create an upper and lower level parking level. The lower level parking level will require excavation to approximately 6 feet below grade. The at grade portions of the first floor will consist of mechanical space, and a lobby, mail room, leasing office, package room, and bathroom for the upper floor apartments.

The lower level parking level will require excavation to approximately 6 feet below grade. The

remaining floor area of the Project A building would only require excavation to a depth of 2.5 feet below grade to construct the concrete slab on grade, but additional excavation around the perimeter of the site to a depth of approximately 6 feet will be required to construct/install the building's foundation/footings. An approximate 15 by 15 foot area will require excavation an additional 6 feet below the depth required for the building's slab for construction of an elevator pit. The total estimated volume of soil to be excavated for the Project A building is 4,000 tons.

Project B Redevelopment Plans

The entire footprint of Lot 21 (Project B) will be redeveloped with a new 7-story residential building with no cellar level. The majority of the first floor of the building will be utilized as a parking garage for 21 cars, bicycle storage and mechanical space, but a small area will also consist of the building's residential lobby and elevator. The lobby will be accessible from North 9th Street, and the parking garage will be accessible from the roll-up gate constructed in the front of Lot 31.

Excavation to a depth of approximately 2.5 feet will be required to construct the concrete slab on grade, and additional excavation around the perimeter of the site to a depth of approximately 6 feet will be required to construct/install the building's foundation/footings. An approximate 15 by 15 foot area will require excavation an additional 6 feet below the depth required for the building's slab for construction of an elevator pit. The total estimated volume of soil to be excavated for the Project B building is 1,700 tons.

The remedial action contemplated under this RAWP may be implemented independently of the proposed redevelopment plan.

1.3 Description of Surrounding Property

The area surrounding the Site consists of mixed use properties, as well as several industrial/ light manufacturing properties. Figure 4 shows the surrounding land usage of the adjacent properties listed below as well as additional properties located up to 500 feet away from the Site. No hospitals, daycare facilities or schools are located within a 250 ft radius of the Site.

1808 Middle Country Road
Ridge, NY 11961
Phone 631.504.6000
Fax 631.924.2870

Surrounding Property Usage

Direction	Property Description
North – Adjacent property	Block 2307, Lot 1 (236 North 10th Street) – A 30,000 ft^2 lot that is currently undeveloped. Redevelopment of the lot with a new 6-story apartment building is expected in the near future.
South – Opposite side of North 9th Street	Block 2314, Lot 5 (45 Roebling Street) – A 20,000 ft^2 lot completely developed with a 4-story industrial/manufacturing building and a 2-story industrial/ manufacturing building. Block 2314, Lots 15, 16, 17 (254 to 260 North 9th St) – Three 2,500 ft^2 lots developed with 1&2 family homes, or recently was recently developed with a 1&2 family home but is now vacant. Block 2314, Lots 18 and 19 (260 to 262 North 9th St) – A 5,000 ft^2 lot that is developed with a new 6-story apartment building.
East – Adjacent property	Block 2307, Lot 25 (267 North 9th Street) – A 3,600 ft^2 lot developed with a 3-story apartment building.
West – Opposite side of Roebling Street	Block 2306, Lot 18 (38 Roebling Street) – A 10,950 ft^2 lot developed with a 4-story industrial/manufacturing building.

1808 Middle Country Road
Ridge, NY 11961
Phone 631.504.6000
Fax 631.924.2870

2.0 SITE HISTORY

2.1 Past Uses and Ownership

A Phase I Environmental Site Assessment (ESA) prepared in 2008 was conducted for all three lots of Project A. The Phase I indicates the three Project A lots were recently developed with a one and two story warehouse and office building. Significant historical use of the property includes: the Booden and Son Varnish Factory which operated on Lot 33 from some time prior to 1887 to at least the late 1960's; and a public parking garage on Lot 38 which was constructed prior to 1941.

A Phase I ESA report was not available for Lot 27 (Project B). However, Sanborn maps available for Lot 27 indicate the property consisted of several thin lots prior to 1905. Most of the lots were developed with small residential buildings, but one of the buildings was used for rag sorting/storage. The rag sorting facility grew in the early 1900's, but in the 1940's the rag facility building was utilized as a metal smelting facility. By 1965, all of the residential buildings were replaced with manufacturing building used by the metal smelting facility. These buildings were used as a metal scrap yard and a metal storage facility.

2.2 Previous Investigations

Project A

- Phase I Environmental Site Assessment. ESPL - Environmental Consultants Corporation, January 2008.

The Phase I Environmental Site Assessment (ESA) prepared by ESPL was performed on all three lots of Project A. The Phase I indicates the three Project A lots were recently developed with a one and two story warehouse and office building. Significant historical use of the property includes: the "Booden and Son Varnish Factory which operated on Lot 33 from some time prior to 1887 to at least the late 1960's; and a public parking garage on Lot 38 which was constructed prior to 1941.

The report recommends a Phase II ESA due to the historic activities conducted at the site as identified through Sanborn maps (varnish manufacturer, machine shop, and parking garage). The ESPL Phase I notes a NYSDEC PBS listing for two 550 gallon fuel oil tanks that were removed in 1991, but no further investigation/recommendation is requested.

Following review of the Sanborn maps provided within the ESPL Phase I for the time period of 1941 to the early 1980's, EBC noted two underground gasoline tanks along Roebling Street within the Sanborn. Neither gasoline tank appears to be mentioned within the Phase I. From the documents provided within the Phase I, EBC was unable to determine if the two 550-gallon fuel oil tanks removed in 1991 are the two 550-gallon gasoline tanks drawn on the Sanborn maps.

- Phase II Investigation - ESPL - Environmental Consultants Corporation, May 2008.

The Phase II Subsurface Investigation consisted of the installation of 11 soil borings and the collection of five groundwater samples using a Geoprobe. At each soil boring location, ESPL retained one soil sample from 0 to 2 feet below grade and one soil sample from 2 to 6 ft below grade. Based on the boring logs, it appears as though groundwater was typically encountered at a depth of 8 feet below grade, but some groundwater samples appear to have been collected at greater depths; GW1 at 34ft; GW2 at 15ft. The soil and groundwater samples were submitted for laboratory analysis of VOCs, SVOCs, pesticides, PCBs and metals (dissolved and total for gw).

Soil recovered from the soil boring installed in the northwest corner of Lot 38 (SB2) from the interval 6 to 10 feet below grade exhibited a strong petroleum odor, a slightly elevated PID reading (230) and appeared to be stained black. The laboratory results of the soil sample retained from SB2 from 6 to 10 feet below grade contained gasoline related VOCs and numerous SVOCs above NYSDEC Part 375.6 Unrestricted Use Soil Cleanup Objectives and Protection of Groundwater Standards. No VOCs and only slightly elevated concentrations of SVOCs were detected within the soil sample retained from 2 to 6 feet below grade. The elevated concentrations of VOCs were reported to the NYSDEC and Spill Number 08-01333 was assigned. EBC suspects the petroleum contamination noted in soil boring SB2 (located in the northwest corner of Lot 38) is associated with one of the two underground gasoline tanks drawn on the Sanborn maps in the same approximate area that the soil boring was performed.

The groundwater sample collected from the same location as soil boring SB2 did not contain any significant concentration of VOCs with the exception of naphthalene, which was detected at 18 ppb. EBC suspects no other gasoline related VOCs were detected within the sample due to the reported collection depth of the groundwater sample (15 feet). It should be noted that the NYSDEC Spill Number was closed by the NYSDEC in June of 2011. EBC has not been provided any documentation regarding further spill investigation or remediation.

Although several metals and SVOCs were reported within many of the soil samples collected at the Site, the concentrations were similar to the concentrations typically reported within Urban Fill throughout Brooklyn. The exceptions include the soil samples retained from SB4 from 2 to 6 fete below grade and SB5 from 0 to 2 feet below grade. Soil sample SB4 (2-6) showed lead (3,690 ppm), barium (1,830 ppm), arsenic (6,160 ppb), and mercury (497 ppm) at concentrations high enough that the material would be classified as hazardous without TCLP concentrations. A similar lead concentration (4,680 ppm) was reported within SB5(0-2). The approximate location of SB2, SB4, and SB5 are shown on Figure 6 and significant detections are highlighted on the figure. The laboratory results are summarized in the tables attached in

No VOCs or SVOCs were detected above groundwater standards within the five groundwater samples collected on the Project A property.

- Remedial Action Work Plan. ESPL - Environmental Consultants Corporation, May 2008.

The Remedial Action Work Plan (RAP) prepared by ESPL and submitted to the NYCDEP in May of 2008, outlined the following remedial work:

1. Excavate petroleum contaminated soil from around soil boring SB2 and collect endpoint soil samples. Backfill with clean soil.
2. Excavate heavy metal contaminated soil from around soil boring SB4 and collect endpoint soil samples. Backfill with clean soil.
3. Install a sub-slab depressurization system (SSDS) and 30-mil vapor barrier beneath the building and elevator shaft.
4. Underground tank investigation.
5. Locate final discharge point of a storm drain.

6. Excavate soil up to 4 feet below grade for construction of the new building under the Soil Management Plan.

- Notice to Proceed. NYC Department of Environmental Protection, May 23, 2008.

The Notice to Proceed (NTP) was issued by the NYCDEP after review of the Phase II Report, revised RAP and CHASP. The NTP lists the same remedial requirements outlined above within the RAP.

Project B

- Phase II Subsurface Investigation Report. Don Carlo Environmental Services, Inc. (DCES), May 31, 2006.

The Phase II Subsurface Investigation consisted of the installation of 7 borings and 2 temporary monitoring wells. At each soil boring location, DCES retained one soil sample from 0 to 2 feet below grade and one soil sample from 8 to 12 ft below grade. Groundwater within each monitoring well was noted at a depth of approximately 14 to 16 feet below grade. DCES collected a groundwater sample from both monitoring wells. Each of the 14 soil samples and the 2 groundwater samples were submitted for laboratory analysis of VOCs, SVOCs, pesticides, PCBs and metals.

No soil borings logs were included within the DCES report which would indicate the type of soil encountered within each soil boring. The laboratory results of the soil samples note the presence of numerous SVOCs and metals at elevated concentrations within both the soil samples collected at 0 to 2 feet and the soil samples collected at a depth of 8 to 12 feet below grade. The concentration of the SVOCs and metals detected within the soil samples appear to be similar to the concentrations typically reported within urban fill located throughout Brooklyn.

DCES noted the presence several heavy metals within the two groundwater samples submitted for analysis and stated the contamination present in the soil and groundwater can be attributed to the historic use of the property as a metal smelting facility. DCES recommended removing the contaminated soil and installing monitoring wells to observe groundwater monthly after soil was

removed. However, EBC notes the Chain of Custody for the groundwater samples indicates the samples were analyzed for total metals not dissolved/filtered metals.

Although not discussed by DCES, EBC noted tetrachloroethylene (PCE) was detected within 3 of the 14 soil samples at a concentration below NYSDEC Part 375.6 Unrestricted Use Soil Cleanup Objectives. PCE was detected within the shallow soil sample collected from soil boring B4 at 140 ppb and within the deep soil sample at 40 ppb. However, neither PCE nor any other chlorinated VOCs were detected within either groundwater sample.

MTBE was detected within both groundwater samples. GW1 had a concentration of 100 ppb, and GW2 had a concentration of 7 ppb.

- Amended Remedial Action Work Plan. ESPL - Environmental Consultants Corporation, February 15, 2008.

The Amended Remedial Action Work Plan (Amended RAP) prepared by ESPL and submitted to the NYCDEP in February of 2008, was prepared to notify the NYCDEP that the redevelopment plans had changed from a residential building with a basement to a residential building with no basement. The Amended RAP noted that soil would be excavated to a depth of 4 feet below grade to construct the new buildings foundation. The Amended RAP also outlined the installation of a 15 mil vapor barrier due to the potential of future vapor migration.

- Notice to Proceed. NYC Department of Environmental Protection, February 21, 2008.

The Notice to Proceed (NTP) was issued by the NYCDEP after review of the Amended RAP and CHASP. The NTP notes that a prior NTP was issued, but states the 2nd NTP was prepared following a change in the project's redevelopment plans, which eliminated the basement. Although not specifically described within the Amended RAP, the NTP states Environmental Consultants Corporation recommended the removal of approximately 5,000 cubic yards of soil, which is equivalent to the excavation of the entire property to a depth of 12 feet. The NTP also notes that the consultant recommended the installation of monitoring wells to allow for periodic sampling of the contaminants noted within the Phase II.

1808 Middle Country Road
Ridge, NY 11961
Phone 631.504.6000
Fax 631.924.2870

2.3 Site Inspection

Mr. Dominic Mosca of EBC performed a Site Inspection on July 13, 2012 at approximately 7:00 am. The reconnaissance included a visual inspection of the Site, the sidewalk immediately in front of the Site along North 9th Street and Roebling, and the exterior of adjacent properties. At the time of the inspection, the properties of both Project A and Project B were undeveloped and vacant.

2.4 Areas of Concern

The AOCs identified for this Site include:

1. Historic fill present from grade to depths ranging from 4 to 7 feet below grade.
2. Property usage as varnish factory on area of Project A.
3. Property usage as metal smelting on area of Project B.
4. USTs and associated contaminated soil on Project A

A copy of the Phase 1 Report is presented in Appendix A.

1808 Middle Country Road
Ridge, NY 11961
Phone 631.504.6000
Fax 631.924.2870

3.0 PROJECT MANAGEMENT

3.1 Project Organization

The Qualified Environmental Profession (QEP) responsible for preparation of this RIR is Kevin Brussee.

3.2 Health and Safety

All work described in this RIR was performed in full compliance with applicable laws and regulations, including Site and OSHA worker safety requirements and HAZWOPER requirements.

3.3 Materials Management

All material encountered during the RI was managed in accordance with applicable laws and regulations.

1808 Middle Country Road
Ridge, NY 11961
Phone 631.504.6000
Fax 631.924.2870

4.0 REMEDIAL INVESTIGATION ACTIVITIES

FPG 237-263 North 9th Property LLC, performed the following scope of work:

1. Conducted a Site inspection at both the Project A and Project B properties to identify AOCs and physical obstructions (i.e. structures, buildings, etc.);
2. Installed 2 soil borings across the entire Project B Site, and collected 4 soil samples for chemical analysis from the soil borings to evaluate soil quality;
3. Installed 4 soil borings across the entire Project A Site, and collected 12 soil samples (plus one duplicate soil sample) for chemical analysis from the soil borings to evaluate soil quality;
4. Installed 1 groundwater monitoring well at the Project B Site and collected 1 groundwater sample for chemical analysis to evaluate groundwater quality;
5. Installed 2 groundwater monitoring well at the Project A Site to establish groundwater flow and collected 2 groundwater samples for chemical analysis to evaluate groundwater quality;
6. Installed 2 soil vapor probes at the Project B Site and collected 2 soil vapor samples for chemical analysis.
7. Installed 4 soil vapor probes at the Project A Site and collected 4 soil vapor samples for chemical analysis.

4.1 Geophysical Investigation

A geophysical investigation was not performed as a part of this assessment.

4.2 Borings and Monitoring Wells

Drilling and Soil Logging

On July 13, 2012, a total of six soil borings (B1-B6) were performed in the approximate locations shown on Figure 5. The six soil boring locations (B1-B6) were chosen to gain representative soil and groundwater quality information across both the Project A and Project B Sites. For each of the six soil borings, soil samples were collected continuously from grade to a final depth of 12 feet below existing grade using a four-foot steel macro-core sampler with acetate liners and Geoprobe direct-push equipment. Soil recovered from each of the soil borings was field screened for the presence of VOCs with a photo-ionization detector (PID) and visually

1808 Middle Country Road
Ridge, NY 11961
Phone 631.504.6000
Fax 631.924.2870

inspected for evidence of contamination. No PID readings above background concentrations were obtained from any the of soil borings with the exception of soil borings B1 and B2 (Project A) at a depth of 6 feet below grade. A PID value as high as 750 ppmv was reported for soil recovered from approximately 8 to 12 feet below grade from soil boring B1 and a PID value as high as 600 ppmv was reported for soil recovered from approximately 8 to 12 feet below grade from soil boring B2. The soil exhibited a slight odor. Much lower PID readings were reported from the 8 to 12 ft interval for soil borings B3 (2.5 ppmv) and B4 (50 ppmv). EBC retained a soil sample from the interval that exhibited the highest PID reading (10 to 12 feet) from soil borings B1, B2, B3 and B4.

In addition, EBC retained one soil sample from each soil boring representing the interval 0 to 2 feet below grade and one soil sample from each soil boring representing the interval 10 to 12 feet below grade. Soil boring details are provided in Table 1. Boring logs were prepared by a Qualified Environmental Professional and are attached in Appendix B. A map showing the location of soil borings and monitoring wells is shown in Figure 5.

Groundwater Monitoring Well Construction

A monitoring well constructed of 10 feet of 0.010 slot screen was installed at borings B1 (GW1), B4 (GW2), and B5 (GW3) set to intersect the water table. Since groundwater was encountered at approximately 6 feet below grade, monitoring wells were installed to a depth of 12 feet. Monitoring well sampling details are provided in Table 1. Monitoring well locations are shown in Figure 5.

Survey

Soil borings and wells were located to the nearest 0.10 foot with respect to two or more permanent site features.

Water Level Measurement

Approximate groundwater level measurements were collected using a Solinst oil/water interface meter to ensure the surface of the water table was within the screened section of the monitoring well. No free product was observed within the three monitoring wells. Water level data is included in Table 1.

4.3 Sample Collection and Chemical Analysis

Sampling performed as part of the field investigation was conducted for all Areas of Concern and also considered other means for bias of sampling based on professional judgment, area history, discolored soil, stressed vegetation, drainage patterns, field instrument measurements, odor, or other field indicators. All media including soil, groundwater and soil vapor have been sampled and evaluated in the RIR. Discrete (grab) samples have been used for final delineation of the nature and extent of contamination and to determine the impact of contaminants on public health and the environment. The sampling performed and presented in this RIR provides sufficient basis for evaluation of remedial action alternatives, establishment of a qualitative human health exposure assessment, and selection of a final remedy.

Soil Sampling

16 soil samples and one duplicate soil sample were collected for chemical analysis during this RI. Data on soil sample collection for chemical analyses, including dates of collection and sample depths, is reported in Tables 2 through 5. Figure 5 shows the location of samples collected in this investigation. Laboratories and analytical methods are shown below.

The 17 soil samples were collected in pre-cleaned, laboratory supplied glassware, stored in a cooler with ice and submitted for analysis to Phoenix Environmental Laboratories (Phoenix) of 587 East Middle Turnpike, Manchester, CT 06040, a New York State ELAP certified environmental laboratory (ELAP Certification No. 11301). All soil samples were analyzed for the presence of volatile organic compounds (VOCs) by EPA Method 8260, semi-volatile organic compounds (SVOCs-BNA) by EPA Method 8270, pesticides/PCBs by EPA Methods 8081/8082 and target analyte list (TAL) metals.

Groundwater Sampling

Three groundwater samples were collected for chemical analysis during this RI. Groundwater samples were collected by installing a monitoring well constructed of 10 feet of well screen at a depth of approximately 12 feet below grade. A groundwater sample was then collected from each monitoring well utilizing dedicated polyethylene tubing and a peristaltic pump. Groundwater samples were collected in pre-cleaned, laboratory supplied glassware, stored in a

cooler with ice and submitted to Phoenix for analysis of VOCs by EPA Method 8260, SVOCs by EPA Method 8270, pesticides/PCBs by EPA Methods 8081/8082 and TAL metals. Groundwater sample collection data is reported in Tables 6 through 10. Sampling logs with information on purging and sampling of groundwater monitor wells is included in Appendix C. Figure 5 shows the location of groundwater sampling. Laboratories and analytical methods are shown below.

Soil Vapor Sampling

Six soil vapor probes were installed and six soil vapor samples were collected for chemical analysis during this RI. Soil vapor sampling locations are shown in Figure 5. Soil vapor sample collection data is reported in Table 11. Soil vapor sampling logs are included in Appendix D. Methodologies used for soil vapor assessment conform to the *NYS DOH Final Guidance on Soil Vapor Intrusion, October 2006.*

The six soil vapor implants were installed using Geoprobe™ equipment and tooling. The approximate location of each of the soil vapor implants is shown on Figure 5. The vapor implants that were installed were the Geoprobe™ Model AT86 series, which are constructed of a 6-inch length of double woven stainless steel wire. The implants were installed to a depth of 6 feet below grade at all locations. Each implant was attached to ¼ inch polyethylene tubing which extended approximately 18 inches beyond that needed to reach the surface. The tubing was capped with a ¼ inch plastic end to prevent the infiltration of foreign particles into the tube. Coarse sand was placed around the vapor implant to a height of approximately 1 foot above the bottom of the implant. The remainder of the borehole was sealed with a bentonite slurry to the surface.

Soil vapor sampling for the six implants installed on July 13, 2012, was conducted on July 16, 2012. Prior to sampling, each sampling location was tested to ensure a proper surface seal had been obtained. In accordance with NYSDOH guidance (NYSDOH Guidance for Evaluating Soil Vapor Intrusion in the State of New York, February 2005), a tracer gas (helium) was used as a quality assurance/quality control device to verify the integrity of the sampling point seal prior to collecting the samples. Prior to testing and collecting samples, the surface immediately surrounding the polyethylene tubing of the vapor implant was sealed using a 1 foot ft by 1 ft

square sheet of 2 mil HDPE plastic firmly adhered to a wetted layer of granular bentonite. The seal was then tested by enriching the air space above the seal with a tracer gas (helium) while continuously monitoring air drawn from the implant with a helium detector (Dielectric Model MGD-2002, Multi-Gas Detector) for a minimum of 15 minutes. The tracer gas test procedure was employed at all six soil vapor sampling locations. No surface seal leaks were observed at any of the locations.

Following verification that the surface seal was tight, one to three volumes (i.e., the volume of the sample probe and tube) of air was purged from the implant using a calibrated vacuum pump. After purging, a 6-liter Summa® canister, fitted with a 2-hour flow regulator, was attached to the surface tube of each of the six vapor implants. Prior to initiating sample collection, sample identification, canister number, date and start time were recorded on tags attached to each canister and in a bound field note book. Sampling then proceeded by fully opening the flow control valve on each canister in turn. Immediately after opening the flow control valve on a canister, the initial vacuum (inches of mercury) was recorded in the field book and on the sample tag. When the vacuum level in the canister was between 3 and 4 inches of mercury (approx 2 hours), the flow controller valve was closed, and the final vacuum recorded in the field notebook and on the sample tag.

The soil gas Sample identification, date, start time, start vacuum, end time and end vacuum were recorded on tags attached to each canister and on a sample log sheet (Appendix D). Samples were submitted to Phoenix for laboratory analysis of VOCs EPA Method TO-15.

Chemical Analysis

Chemical analytical work presented in this RIR has been performed in the following manner:

Factor	Description
Quality Assurance Officer	The chemical analytical quality assurance is directed by Phoenix Environmental Laboratories
Chemical Analytical Laboratory	Chemical analytical laboratory(s) used in the RI is NYS ELAP certified and was Phoenix Environmental Laboratories
Chemical Analytical	Soil analytical methods:

Methods	• TAL Metals by EPA Method 6010C (rev. 2007); • VOCs by EPA Method 8260C (rev. 2006); • SVOCs by EPA Method 8270D (rev. 2007); • Pesticides by EPA Method 8081B (rev. 2000); • PCBs by EPA Method 8082A (rev. 2000); Groundwater analytical methods: • TAL Metals by EPA Method 6010C (rev. 2007); • VOCs by EPA Method 8260C (rev. 2006); • SVOCs by EPA Method 8270D (rev. 2007); • Pesticides by EPA Method 8081B (rev. 2000); • PCBs by EPA Method 8082A (rev. 2000); Soil vapor analytical methods: • VOCs by TO-15 VOC parameters..

Results of Chemical Analyses

Laboratory data for soil, groundwater and soil vapor are summarized in Tables 2 through 11, respectively. Laboratory data deliverables for all samples evaluated in this RIR are provided in digital form in Appendix E.

5.0 ENVIRONMENTAL EVALUATION

5.1 Geological and Hydrogeological Conditions

Stratigraphy

Subsurface soil at the Site consisted of historic fill, which was primarily comprised of brick, concrete, wood and other debris in a brown silty-sand matrix. The layer of historic fill extended to a depth ranging from ground surface to approximately 4 to 7 feet below grade. Native soil consisting of a brown/grey silt and clay is present below the historic fill layer.

Hydrogeology

A table of water level data for all monitor wells is included in Table 1. The average depth to groundwater is 6.5 feet and the range in depth is 6 to 7 feet. A map of groundwater level elevations with groundwater contours and inferred flow lines is shown in Figure 9. Groundwater flow is from west to east.

5.2 Soil Chemistry

A summary table of data for chemical analyses performed on soil samples is included in Tables 2 through 5. Results were compared to NYSDEC Unrestricted Use Soil Cleanup Objectives (UUSCOs) and Restricted Residential Soil Cleanup Objectives (RRSCOs) as presented in 6NYCRR Part 375-6.8 and CP51. A copy of the laboratory report is provided in Appendix F. Figure 6 shows the location and posts the values for soil/fill that exceed the UUSCOs and RRSCOs.

Soil/fill samples collected during the RI and during the sampling in 2008 showed no PCBs at detectable concentrations. No pesticides were detected within any of the soil/fill samples collected in 2008, with the exception of a relatively low concentration of dieldrin, but four pesticides (4,4,4-DDT, 4,4,4-DDE, chlordane, and dieldrin) were detected within several of the shallow soil samples collected during the RI at concentrations above UUSCOs (but well below RRSCOs). No VOCs were detected above UUSCOs within the soil samples collected during the RI, but low level detections of trichloroethylene (maximum of 7.1 ppb) were reported within in one soil boring, and both m&p-xylenes (6.6 ppb) and toluene (12 ppb) were reported within the

groundwater interface soil sample collected from one soil boring. No VOCs were detected within the soil samples collected in 2008 with the exception of the elevated concentrations of gasoline related VOCs detected within SB2(6-10). The soil boring was performed within the approximate location of a gasoline underground storage tank noted on historic Sanborn maps. SVOCs were also reported within the 2008 SB(6-10) soil sample at a concentration significantly higher that the concentration of SVOCs reported within the other 2008 soil samples. Both the soil samples collected during the RI and the soil samples collected in 2008 showed SVOCs including benzo(a)anthracene, benzo(a)pyrene, benzo(b)fluoranthene, benzo(k)fluoranthene, chrysene, dibenzo(a,h)anthracene and indeno(1,2,3-cd)pyrene at concentrations above their RRSCOs within the shallow soil samples and a limited number of deep soil samples. These SVOCs were all PAH compounds and their concentrations and distribution indicate that they are associated with historic fill material observed in shallow samples. The laboratory results of the soil samples collected during in 2008 showed the metals lead, barium, arsenic, and mercury at concentrations above Restricted Residential SCOs. Detections above Restricted Residential SCOs include mercury (6.46 ppm) in SB4(0-2), arsenic (6,160 ppm), barium (1,830 ppm), chromium (451 ppm), copper (1,220 ppm), lead (3,690 ppm), and mercury (497 ppm) in SB4(4-6), arsenic (66.8 ppm), barium (1,900 ppm), copper (320 ppm), lead (4,680 ppm) in SB5(0-2) above Restricted Residential SCOs. The laboratory results of the soil samples collected during RI showed the metals arsenic, copper, lead, mercury and zinc at a concentration above UUSCOs, and of these, arsenic (maximum of 30 ppm), lead (maximum of 691 ppm) and mercury (maximum of 2.36 ppm) exceeded RRSCOs in shallow soil samples. Mercury was also detected within one of the deep soil samples at a concentration that exceeded RRSCOs. Overall, the findings were consistent with observations for other historical fill sites in Brooklyn.

5.3 Groundwater Chemistry

Data collected during the RI is sufficient to delineate the distribution of contaminants in groundwater at the Site. A summary table of data for chemical analyses performed on groundwater samples is included in Tables 6 through 10. Figure 7 shows the location and posts the values for groundwater that exceed the New York State 6NYCRR Part 703.5 Class GA groundwater standards.

Both the groundwater samples collected during the RI and the groundwater samples collected in 2008 showed no pesticides or PCBs at detectable concentrations. No VOCs were detected within the five groundwater samples collected in 2008, and no VOCs were detected within two of the three groundwater samples collected during the RI. Only MTBE (1 ppb) and naphthalene (1.5 ppb) were reported within one of the three groundwater samples, both at a concentration well below GQS. No SVOCs were detected within the five groundwater samples collected in 2008, with the exception of naphthalene (18 ppb) within the groundwater sample collected from the SB2 soil boring. Five SVOCs, including benzo(a)anthracene, benzo(b)fluoranthene, chrysene and indeno(1,2,3-cd)pyrene were detected above their corresponding GQSs within groundwater samples collected during the RI. Dissolved metals including arsenic, chromium, iron, magnesium, manganese, lead and sodium were detected above their respective GQS within the groundwater samples collected during the RI and 2008 sampling event.

5.4 Soil Vapor Chemistry

Soil vapor samples collected during the RI indicated trace to low levels of petroleum related compounds and elevated concentrations of chlorinated VOCs within five of the six soil vapor samples. PCE was identified in all samples and ranged from 93 $\mu g/m^3$ to 533 $\mu g/m^3$, and TCE was identified in all samples in the range from 150 $\mu g/m^3$ to 11,500 $\mu g/m^3$. Both TCE and PCE were ND in the groundwater samples. The TCE and PCE concentrations reported within the soil vapor samples will require mitigation according to the State DOH soil vapor guidance matrix.

Data collected during the RI is sufficient to delineate the distribution of contaminants in soil vapor at the Site. A summary table of data for chemical analyses performed on soil vapor samples is included in Table 10. Figure 8 shows the location and posts the values for soil vapor samples with detected concentrations.

5.5 Prior Activity

Based on an evaluation of the data and information from the RIR, disposal of significant amounts of hazardous waste is not suspected at this site.

5.6 Impediments to Remedial Action

There are no known impediments to remedial action at this property.

TABLES

TABLE 2
235-245 261-263 N. 9th Street
Brooklyn, New York
Soil Analytical Results
Volatile Organic Compounds

COMPOUND	NYSDEC Part 375.6 Unrestricted Use Soil Cleanup Objectives	NYDEC Part 375.6 Restricted Residential Soil Cleanup Objectives*	B1			B2			B3				B4			B5		B6	
			(0-2') µg/Kg	(6-8') µg/Kg	(10-12') µg/Kg	(0-2') µg/Kg	(6-8') µg/Kg	(10-12') µg/Kg	(0-2') µg/Kg	Duplicate (0-2')	(6-8') µg/Kg	(10-12') µg/Kg	(0-2') µg/Kg	(6-8') µg/Kg	(10-12') µg/Kg	(0-2') µg/Kg	(6-8') µg/Kg	(0-2') µg/Kg	(6-8') µg/Kg
1,1,1,2-Tetrachlorothane			ND	ND	ND	ND	ND	ND	ND	ND	ND	ND	ND	ND	ND	ND	ND	ND	ND
1,1,1-Trichloroethane	680	100,000	ND	ND	ND	ND	ND	ND	ND	ND	ND	ND	ND	ND	ND	ND	ND	ND	ND
1,1,2,2-Tetrachloroethane			ND	ND	ND	ND	ND	ND	ND	ND	ND	ND	ND	ND	ND	ND	ND	ND	ND
1,1,2-Trichloroethane			ND	ND	ND	ND	ND	ND	ND	ND	ND	ND	ND	ND	ND	ND	ND	ND	ND
1,1-Dichloroethane	270	26,000	ND	ND	ND	ND	ND	ND	ND	ND	ND	ND	ND	ND	ND	ND	ND	ND	ND
1,1-Dichloroethene	330	100,000	ND	ND	ND	ND	ND	ND	ND	ND	ND	ND	ND	ND	ND	ND	ND	ND	ND
1,1-Dichloropropene			ND	ND	ND	ND	ND	ND	ND	ND	ND	ND	ND	ND	ND	ND	ND	ND	ND
1,2,3-Trichlorobenzene			ND	ND	ND	ND	ND	ND	ND	ND	ND	ND	ND	ND	ND	ND	ND	ND	ND
1,2,3-Trichloropropane			ND	ND	ND	ND	ND	ND	ND	ND	ND	ND	ND	ND	ND	ND	ND	ND	ND
1,2,4-Trichlorobenzene			ND	ND	ND	ND	ND	ND	ND	ND	ND	ND	ND	ND	ND	ND	ND	ND	ND
1,2,4-Trimethylbenzene	3,600	52,000	ND	ND	ND	ND	ND	ND	ND	ND	ND	ND	ND	ND	ND	ND	ND	ND	ND
1,2-Dibromo-3-chloropropane			ND	ND	ND	ND	ND	ND	ND	ND	ND	ND	ND	ND	ND	ND	ND	ND	ND
1,2-Dichlorobenzene	1,100	100,000	ND	ND	ND	ND	ND	ND	ND	ND	ND	ND	ND	ND	ND	ND	ND	ND	ND
1,2-Dichloroethane	20	3,100	ND	ND	ND	ND	ND	ND	ND	ND	ND	ND	ND	ND	ND	ND	ND	ND	ND
1,2-Dichloropropane			ND	ND	ND	ND	ND	ND	ND	ND	ND	ND	ND	ND	ND	ND	ND	ND	ND
1,3,5-Trimethylbenzene	8,400	52,000	ND	ND	ND	ND	ND	ND	ND	ND	ND	ND	ND	ND	ND	ND	ND	ND	ND
1,3-Dichlorobenzene	2,400	4,900	ND	ND	ND	ND	ND	ND	ND	ND	ND	ND	ND	ND	ND	ND	ND	ND	ND
1,3-Dichloropropane			ND	ND	ND	ND	ND	ND	ND	ND	ND	ND	ND	ND	ND	ND	ND	ND	ND
1,4-Dichlorobenzene	1,800	13,000	ND	ND	ND	ND	ND	ND	ND	ND	ND	ND	ND	ND	ND	ND	ND	ND	ND
2,2-Dichloropropane			ND	ND	ND	ND	ND	ND	ND	ND	ND	ND	ND	ND	ND	ND	ND	ND	ND
2-Chlorotoluene			ND	ND	ND	ND	ND	ND	ND	ND	ND	ND	ND	ND	ND	ND	ND	ND	ND
2-Hexanone (Methyl Butyl Ketone)			ND	ND	ND	ND	ND	ND	ND	ND	ND	ND	ND	ND	ND	ND	ND	ND	ND
2-Isopropyltoluene			ND	ND	ND	ND	ND	ND	ND	ND	ND	ND	ND	ND	ND	ND	ND	ND	ND
4-Chlorotoluene			ND	ND	ND	ND	ND	ND	ND	ND	ND	ND	ND	ND	ND	ND	ND	ND	ND
4-Methyl-2-Pentanone			ND	ND	ND	ND	ND	ND	ND	ND	ND	ND	ND	ND	ND	ND	ND	ND	ND
Acetone	50	100,000	ND	ND	ND	ND	ND	ND	ND	ND	ND	ND	ND	ND	ND	ND	ND	ND	ND
Acrylonitrile			ND	ND	ND	ND	ND	ND	ND	ND	ND	ND	ND	ND	ND	ND	ND	ND	ND
Benzene	60	4,800	ND	ND	ND	ND	ND	ND	ND	ND	ND	ND	ND	ND	ND	ND	ND	ND	ND
Bromobenzene			ND	ND	ND	ND	ND	ND	ND	ND	ND	ND	ND	ND	ND	ND	ND	ND	ND
Bromochloromethane			ND	ND	ND	ND	ND	ND	ND	ND	ND	ND	ND	ND	ND	ND	ND	ND	ND
Bromodichloromethane			ND	ND	ND	ND	ND	ND	ND	ND	ND	ND	ND	ND	ND	ND	ND	ND	ND
Bromoform			ND	ND	ND	ND	ND	ND	ND	ND	ND	ND	ND	ND	ND	ND	ND	ND	ND
Bromomethane			ND	ND	ND	ND	ND	ND	ND	ND	ND	ND	ND	ND	ND	ND	ND	ND	ND
Carbon Disulfide			ND	ND	ND	ND	ND	ND	ND	ND	ND	ND	ND	ND	ND	ND	ND	ND	ND
Carbon tetrachloride	760	2,400	ND	ND	ND	ND	ND	ND	ND	ND	ND	ND	ND	ND	ND	ND	ND	ND	ND
Chlorobenzene	1,100	100,000	ND	ND	ND	ND	ND	ND	ND	ND	ND	ND	ND	ND	ND	ND	ND	ND	ND
Chloroethane			ND	ND	ND	ND	ND	ND	ND	ND	ND	ND	ND	ND	ND	ND	ND	ND	ND
Chloroform	370	49,000	ND	ND	ND	ND	ND	ND	ND	ND	ND	ND	ND	ND	ND	ND	ND	ND	ND
Chloromethane			ND	ND	ND	ND	ND	ND	ND	ND	ND	ND	ND	ND	ND	ND	ND	ND	ND
cis-1,2-Dichloroethene	250	100,000	ND	ND	ND	ND	ND	ND	ND	ND	ND	ND	ND	ND	ND	ND	ND	ND	ND
cis-1,3-Dichloropropene			ND	ND	ND	ND	ND	ND	ND	ND	ND	ND	ND	ND	ND	ND	ND	ND	ND
Dibromochloromethane			ND	ND	ND	ND	ND	ND	ND	ND	ND	ND	ND	ND	ND	ND	ND	ND	ND
Dibromoethane			ND	ND	ND	ND	ND	ND	ND	ND	ND	ND	ND	ND	ND	ND	ND	ND	ND
Dibromomethane			ND	ND	ND	ND	ND	ND	ND	ND	ND	ND	ND	ND	ND	ND	ND	ND	ND
Dichlorodifluoromethane			ND	ND	ND	ND	ND	ND	ND	ND	ND	ND	ND	ND	ND	ND	ND	ND	ND
Ethylbenzene	1,000	41,000	ND	ND	ND	ND	ND	ND	ND	ND	ND	ND	ND	ND	ND	ND	ND	ND	ND
Hexachlorobutadiene			ND	ND	ND	ND	ND	ND	ND	ND	ND	ND	ND	ND	ND	ND	ND	ND	ND
Isopropylbenzene			ND	ND	ND	ND	ND	ND	ND	ND	ND	ND	ND	ND	ND	ND	ND	ND	ND
m&p-Xylenes	260	100,000	ND	ND	ND	ND	ND	ND	ND	ND	**6.6**	ND	ND	ND	ND	ND	ND	ND	ND
Methyl Ethyl Ketone (2-Butanone)	120	100,000	ND	ND	ND	ND	ND	ND	ND	ND	ND	ND	ND	ND	ND	ND	ND	ND	ND
Methyl t-butyl ether (MTBE)	930	100,000	ND	ND	ND	ND	ND	ND	ND	ND	ND	ND	ND	ND	ND	ND	ND	ND	ND
Methylene chloride	50	100,000	ND	ND	ND	ND	ND	ND	ND	ND	ND	ND	ND	ND	ND	ND	ND	ND	ND
Naphthalene			ND	ND	ND	ND	ND	ND	ND	ND	ND	ND	ND	ND	ND	ND	ND	ND	ND
n-Butylbenzene	12,000	100,000	ND	ND	ND	ND	ND	ND	ND	ND	ND	ND	ND	ND	ND	ND	ND	ND	ND
n-Propylbenzene	3,900	100,000	ND	ND	ND	ND	ND	ND	ND	ND	ND	ND	ND	ND	ND	ND	ND	ND	ND
o-Xylene	260	100,000	ND	ND	ND	ND	ND	ND	ND	ND	ND	ND	ND	ND	ND	ND	ND	ND	ND
p-Isopropyltoluene			ND	ND	ND	ND	ND	ND	ND	ND	ND	ND	ND	ND	ND	ND	ND	ND	ND
sec-Butylbenzene	11,000	100,000	ND	ND	ND	ND	ND	ND	ND	ND	ND	ND	ND	ND	ND	ND	ND	ND	ND
Styrene			ND	ND	ND	ND	ND	ND	ND	ND	ND	ND	ND	ND	ND	ND	ND	ND	ND
tert-Butylbenzene	5,900	100,000	ND	ND	ND	ND	ND	ND	ND	ND	ND	ND	ND	ND	ND	ND	ND	ND	ND
Tetrachloroethene	1,300	19,000	ND	ND	ND	ND	ND	ND	ND	ND	ND	ND	ND	ND	ND	ND	ND	ND	ND
Tetrahydrofuran (THF)			ND	ND	ND	ND	ND	ND	ND	ND	ND	ND	ND	ND	ND	ND	ND	ND	ND
Toluene	700	100,000	ND	ND	ND	ND	ND	ND	ND	ND	**12**	ND	ND	ND	ND	ND	ND	ND	ND
Total Xylenes	260	100,000	ND	ND	ND	ND	ND	ND	ND	ND	**6.6**	ND	ND	ND	ND	ND	ND	ND	ND
trans-1,2-Dichloroethene	190	100,000	ND	ND	ND	ND	ND	ND	ND	ND	ND	ND	ND	ND	ND	ND	ND	ND	ND
trans-1,3-Dichloropropene			ND	ND	ND	ND	ND	ND	ND	ND	ND	ND	ND	ND	ND	ND	ND	ND	ND
trabs-1,4-dichloro-2-butene			ND	ND	ND	ND	ND	ND	ND	ND	ND	ND	ND	ND	ND	ND	ND	ND	ND
Trichloroethene	470	21,000	ND	ND	ND	ND	**7.1**	**5.2**	ND	ND	ND	ND	ND	ND	ND	ND	ND	ND	ND
Trichlorofluoromethane			ND	ND	ND	ND	ND	ND	ND	ND	ND	ND	ND	ND	ND	ND	ND	ND	ND
Trichlorotrifluoroethane			ND	ND	ND	ND	ND	ND	ND	ND	ND	ND	ND	ND	ND	ND	ND	ND	ND
Vinyl Chloride	20	900	ND	ND	ND	ND	ND	ND	ND	ND	ND	ND	ND	ND	ND	ND	ND	ND	ND
Total BTEX Concentration			**0.0**	**0.0**	**0.0**	**0.0**	**0.0**	**0.0**	**0.0**	**0.0**	**12.0**	**0.0**	**0.0**	**0.0**	**0.0**	**0.0**	**0.0**	**0.0**	**0.0**
Total VOCs Concentration			**0**	**0.0**	**0.0**	**0**	**7.1**	**0.0**	**0**	**0.0**	**25.2**	**0.0**	**0**	**0.0**	**0.0**	**0**	**0.0**	**0**	**0.0**

Notes:

ND - Not-detected

Bold/highlighted- Indicated exceedance of the NYSDEC Unrestricted Use Soil Cleanup Objective

Bold/highlighted- Indicated exceedance of the NYSDEC Restricted Residential Soil Cleanup Objective

TABLE 3
235-245 261-263 N. 9th Street
Brooklyn, New York
Soil Analytical Results
Semi-Volatile Organic Compounds

COMPOUND	NYSDEC Part 375.6 Unrestricted Use Soil Cleanup Objectives	NYDEC Part 375.6 Restricted Residential Soil Cleanup Objectives*	B1			B2			B3				B4			B5		B6	
			(0-2') µg/Kg	(6-8') µg/Kg	(10-12') µg/Kg	(0-2') µg/Kg	(6-8') µg/Kg	(10-12') µg/Kg	(0-2') µg/Kg	Duplicate (0-2')	(6-8') µg/Kg	(10-12') µg/Kg	(0-2') µg/Kg	(6-8') µg/Kg	(10-12') µg/Kg	(0-2') µg/Kg	(6-8') µg/Kg	(0-2') µg/Kg	(6-8') µg/Kg
1,2,4,5-Tetrachlorobenzene			ND	ND	ND	ND	ND	ND	ND	ND	ND	ND	ND	ND	ND	ND	ND	ND	ND
1,2,4-Trichlorobenzene			ND	ND	ND	ND	ND	ND	ND	ND	ND	ND	ND	ND	ND	ND	ND	ND	ND
1,2-Dichlorobenzene			ND	ND	ND	ND	ND	ND	ND	ND	ND	ND	ND	ND	ND	ND	ND	ND	ND
1,3-Dichlorobenzene			ND	ND	ND	ND	ND	ND	ND	ND	ND	ND	ND	ND	ND	ND	ND	ND	ND
1,4-Dichlorobenzene			ND	ND	ND	ND	ND	ND	ND	ND	ND	ND	ND	ND	ND	ND	ND	ND	ND
2,4,5-Trichlorophenol			ND	ND	ND	ND	ND	ND	ND	ND	ND	ND	ND	ND	ND	ND	ND	ND	ND
2,4,6-Trichlorophenol			ND	ND	ND	ND	ND	ND	ND	ND	ND	ND	ND	ND	ND	ND	ND	ND	ND
2,4-Dichlorophenol			ND	ND	ND	ND	ND	ND	ND	ND	ND	ND	ND	ND	ND	ND	ND	ND	ND
2,4-Dimethylphenol			ND	ND	ND	ND	ND	ND	ND	ND	ND	ND	ND	ND	ND	ND	ND	ND	ND
2,4-Dinitrophenol			ND	ND	ND	ND	ND	ND	ND	ND	ND	ND	ND	ND	ND	ND	ND	ND	ND
2,4-Dinitrotoluene			ND	ND	ND	ND	ND	ND	ND	ND	ND	ND	ND	ND	ND	ND	ND	ND	ND
2,6-Dinitrotoluene			ND	ND	ND	ND	ND	ND	ND	ND	ND	ND	ND	ND	ND	ND	ND	ND	ND
2-Chloronaphthalene			ND	ND	ND	ND	ND	ND	ND	ND	ND	ND	ND	ND	ND	ND	ND	ND	ND
2-Chlorophenol			ND	ND	ND	ND	ND	ND	ND	ND	ND	ND	ND	ND	ND	ND	ND	ND	ND
2-Methylnaphthalene			ND	ND	ND	**850**	ND	ND	ND	ND	ND	ND	ND	ND	ND	ND	ND	ND	ND
2-Methylphenol (o-cresol)	330	100,000	ND	ND	ND	ND	ND	ND	ND	ND	ND	ND	ND	ND	ND	ND	ND	ND	ND
2-Nitroaniline			ND	ND	ND	ND	ND	ND	ND	ND	ND	ND	ND	ND	ND	ND	ND	ND	ND
2-Nitrophenol			ND	ND	ND	ND	ND	ND	ND	ND	ND	ND	ND	ND	ND	ND	ND	ND	ND
3&4-Methylphenol (m&p-cresol)	330	100,000	ND	ND	ND	ND	ND	ND	ND	ND	ND	ND	ND	ND	ND	ND	ND	ND	ND
3,3'-Dichlorobenzidine			ND	ND	ND	ND	ND	ND	ND	ND	ND	ND	ND	ND	ND	ND	ND	ND	ND
3-Nitroaniline			ND	ND	ND	ND	ND	ND	ND	ND	ND	ND	ND	ND	ND	ND	ND	ND	ND
4,6-Dinitro-2-methylphenol			ND	ND	ND	ND	ND	ND	ND	ND	ND	ND	ND	ND	ND	ND	ND	ND	ND
4-Bromophenyl phenyl ether			ND	ND	ND	ND	ND	ND	ND	ND	ND	ND	ND	ND	ND	ND	ND	ND	ND
4-Chloro-3-methylphenol			ND	ND	ND	ND	ND	ND	ND	ND	ND	ND	ND	ND	ND	ND	ND	ND	ND
4-Chloroaniline			ND	ND	ND	ND	ND	ND	ND	ND	ND	ND	ND	ND	ND	ND	ND	ND	ND
4-Chlorophenyl phenyl ether			ND	ND	ND	ND	ND	ND	ND	ND	ND	ND	ND	ND	ND	ND	ND	ND	ND
4-Nitroaniline			ND	ND	ND	ND	ND	ND	ND	ND	ND	ND	ND	ND	ND	ND	ND	ND	ND
4-Nitrophenol			ND	ND	ND	ND	ND	ND	ND	ND	ND	ND	ND	ND	ND	ND	ND	ND	ND
Acenaphthene	20,000	100,000	ND	ND	ND	**1,900**	ND	ND	ND	ND	ND	ND	ND	**340**	ND	ND	ND	**1,200**	ND
Acenaphthylene	100,000	100,000	ND	ND	ND	ND	ND	ND	ND	ND	ND	ND	ND	ND	ND	ND	ND	ND	ND
Acetophenone			ND	ND	ND	ND	ND	ND	ND	ND	ND	ND	ND	ND	ND	ND	ND	ND	ND
Aniline			ND	ND	ND	ND	ND	ND	ND	ND	ND	ND	ND	ND	ND	ND	ND	ND	ND
Anthracene	100,000	100,000	ND	ND	**1,200**	**3,400**	ND	ND	**590**	ND	ND	ND	**860**	**780**	ND	ND	ND	**2,100**	ND
Azobenzene			ND	ND	ND	ND	ND	ND	ND	ND	ND	ND	ND	ND	ND	ND	ND	ND	ND
Benzo(a)anthracene	1,000	1,000	**3,100**	ND	**7,600**	**9,500**	**490**	**870**	**1,500**	**1,600**	ND	ND	**2,800**	**2,100**	ND	**840**	**700**	**7,200**	**500**
Benzidine			ND	ND	ND	ND	ND	ND	ND	ND	ND	ND	ND	ND	ND	ND	ND	ND	ND
Benzo(a)pyrene	1,000	1,000	**2,900**	ND	**11,000**	**9,600**	**430**	**600**	**1,400**	**1,400**	ND	ND	**2,400**	**1,800**	ND	**1,100**	**710**	**6,600**	**400**
Benzo(b)fluoranthene	1,000	1,000	**4,000**	ND	**14,000**	**13,000**	**500**	**840**	**2,300**	**1,900**	**280**	ND	**3,700**	**2,500**	ND	**1,500**	**940**	**9,500**	**500**
Benzo(g,h,i)perylene	100,000	100,000	**1,300**	ND	**2,600**	**3,500**	ND	ND	ND	ND	ND	ND	**980**	**710**	ND	**770**	ND	**2,300**	ND
Benzo(k)fluoranthene	800	3,900	ND	ND	**4,200**	**3,400**	ND	**280**	**620**	ND	ND	ND	**1,200**	**900**	ND	**500**	**340**	**3,600**	ND
Benzoic Acid			ND	ND	ND	ND	ND	ND	ND	ND	ND	ND	ND	ND	ND	ND	ND	ND	ND
Butyl benzyl phthalate			ND	ND	ND	ND	ND	ND	ND	ND	ND	ND	ND	ND	ND	ND	ND	**670**	ND
Bis(2-chloroethoxy)methane			ND	ND	ND	ND	ND	ND	ND	ND	ND	ND	ND	ND	ND	ND	ND	ND	ND
Bis(2-chloroethyl)ether			ND	ND	ND	ND	ND	ND	ND	ND	ND	ND	ND	ND	ND	ND	ND	ND	ND
Bis(2-chloroisopropyl)ether			ND	ND	ND	ND	ND	ND	ND	ND	ND	ND	ND	ND	ND	ND	ND	ND	ND
Bis(2-ethylhexyl)phthalate			**2,900**	ND	ND	ND	ND	ND	ND	ND	ND	ND	ND	ND	ND	ND	ND	ND	ND
Carbazole			ND	ND	**780**	**1,700**	ND	ND	ND	ND	ND	ND	ND	ND	ND	ND	ND	**1,500**	ND
Chrysene	1,000	3,900	**3,100**	ND	**5,700**	**8,600**	**400**	**680**	**1,600**	**1,600**	ND	ND	**2,700**	**2,000**	ND	**920**	**700**	**6,700**	**460**
Dibenzo(a,h)anthracene	330	330	ND	ND	**370**	**1,600**	ND	ND	ND	ND	ND	ND	ND	ND	ND	ND	ND	**730**	ND
Dibenzofuran			ND	ND	ND	**1,300**	ND	ND	ND	ND	ND	ND	ND	ND	ND	ND	ND	ND	ND
Diethyl phthalate			ND	ND	ND	ND	ND	ND	ND	ND	ND	ND	ND	ND	ND	ND	ND	ND	ND
Dimethyl phthalate			ND	ND	ND	ND	ND	ND	ND	ND	ND	ND	ND	ND	ND	ND	ND	ND	ND
Di-n-butylphthalate			ND	ND	ND	ND	ND	ND	ND	ND	ND	ND	ND	ND	ND	ND	ND	ND	ND
Di-n-octylphthalate			ND	ND	ND	ND	ND	ND	ND	ND	ND	ND	ND	ND	ND	ND	ND	ND	ND
Fluoranthene	100,000	100,000	**4,100**	ND	**4,800**	**19,000**	**430**	**900**	**3,000**	**3,100**	**440**	ND	**5,000**	**4,100**	ND	**1,200**	**700**	**15,000**	**670**
Fluorene	30,000	100,000	ND	ND	**340**	**1,900**	ND	ND	ND	ND	ND	ND	ND	**300**	ND	ND	ND	**770**	ND
Hexachlorobenzene			ND	ND	ND	ND	ND	ND	ND	ND	ND	ND	ND	ND	ND	ND	ND	ND	ND
Hexachlorobutadiene			ND	ND	ND	ND	ND	ND	ND	ND	ND	ND	ND	ND	ND	ND	ND	ND	ND
Hexachlorocyclopentadiene			ND	ND	ND	ND	ND	ND	ND	ND	ND	ND	ND	ND	ND	ND	ND	ND	ND
Hexachloroethane			ND	ND	ND	ND	ND	ND	ND	ND	ND	ND	ND	ND	ND	ND	ND	ND	ND
Indeno(1,2,3-cd)pyrene	500	500	ND	ND	**3,100**	**3,500**	ND	ND	ND	ND	ND	ND	**960**	**690**	ND	**610**	ND	**2,300**	ND
Isophorone			ND	ND	ND	ND	ND	ND	ND	ND	ND	ND	ND	ND	ND	ND	ND	ND	ND
Naphthalene	12,000	100,000	ND	ND	ND	**1,800**	ND	ND	ND	ND	ND	ND	ND	ND	ND	ND	ND	ND	ND
Nitrobenzene			ND	ND	ND	ND	ND	ND	ND	ND	ND	ND	ND	ND	ND	ND	ND	ND	ND
N-Nitrosodimethylamine			ND	ND	ND	ND	ND	ND	ND	ND	ND	ND	ND	ND	ND	ND	ND	ND	ND
N-Nitrosodi-n-propylamine			ND	ND	ND	ND	ND	ND	ND	ND	ND	ND	ND	ND	ND	ND	ND	ND	ND
N-Nitrosodiphenylamine			ND	ND	ND	ND	ND	ND	ND	ND	ND	ND	ND	ND	ND	ND	ND	ND	ND
Pentachloronitrobenzene			ND	ND	ND	ND	ND	ND	ND	ND	ND	ND	ND	ND	ND	ND	ND	ND	ND
Pentachlorophenol	800	6,700	ND	ND	ND	ND	ND	ND	ND	ND	ND	ND	ND	ND	ND	ND	ND	ND	ND
Phenanthrene	100,000	100,000	**4,000**	ND	**3,300**	**18,000**	**420**	**520**	**2,400**	**2,100**	**330**	ND	**3,700**	**3,700**	ND	**720**	ND	**8,400**	**340**
Phenol	330	100,000	ND	ND	ND	ND	ND	ND	ND	ND	ND	ND	ND	ND	ND	ND	ND	ND	ND
Pyrene	100,000	100,000	**4,200**	ND	**4,400**	ND	**370**	**870**	**2,700**	**2,800**	**410**	ND	**4,800**	**3,900**	ND	**1,300**	**720**	**13,000**	**640**
Pyridine			ND	ND	ND	ND	ND	ND	ND	ND	ND	ND	ND	ND	ND	ND	ND	ND	ND

Notes:

* - 6 NYCRR Part 375-6 Remedial Program Soil Cleanup Objectives

ND - Not-detected

NA - Guidance value not available

Bold/highlighted- Indicated exceedance of the NYSDEC Unrestricted Use Soil Cleanup Objective

Bold/highlighted- Indicated exceedance of the NYSDEC Restricted Residential Soil Cleanup Objective

TABLE 4
235-245 261-263 N. 9th Street
Brooklyn, New York
Soil Analytical Results
Pesticides / PCBs

COMPOUND	NYSDEC Part 375.6 Unrestricted Use Soil Cleanup Objectives	NYDEC Part 375.6 Restricted Residential Soil Cleanup Objectives*	B1		B2		B3			B4		B5		B6	
			(0-2') µg/Kg	(6-8') µg/Kg	(0-2') µg/Kg	(6-8') µg/Kg	(0-2') µg/Kg	Duplicate (0-2')	(6-8') µg/Kg	(0-2') µg/Kg	(6-8') µg/Kg	(0-2') µg/Kg	(6-8') µg/Kg	(0-2') µg/Kg	(6-8') µg/Kg
PCB-1016	1,000	1,000	ND	ND	ND	ND	ND	ND	ND	ND	ND	ND	ND	ND	ND
PCB-1221	1,000	1,000	ND	ND	ND	ND	ND	ND	ND	ND	ND	ND	ND	ND	ND
PCB-1232	1,000	1,000	ND	ND	ND	ND	ND	ND	ND	ND	ND	ND	ND	ND	ND
PCB-1242	1,000	1,000	ND	ND	ND	ND	ND	ND	ND	ND	ND	ND	ND	ND	ND
PCB-1248	1,000	1,000	ND	ND	ND	ND	ND	ND	ND	ND	ND	ND	ND	ND	ND
PCB-1254	1,000	1,000	ND	ND	ND	ND	ND	ND	ND	ND	ND	ND	ND	ND	ND
PCB-1260	1,000	1,000	ND	ND	ND	ND	ND	ND	ND	ND	ND	ND	ND	ND	ND
PCB-1262	1,000	1,000	ND	ND	ND	ND	ND	ND	ND	ND	ND	ND	ND	ND	ND
PCB-1268	1,000	1,000	ND	ND	ND	ND	ND	ND	ND	ND	ND	ND	ND	ND	ND
4,4-DDD	3.3	13,000	ND	ND	ND	ND	ND	ND	ND	ND	ND	ND	ND	ND	ND
4,4-DDE	3.3	8,900	ND	ND	**10**	ND	ND	ND	ND	ND	**3.8**	ND	ND	ND	ND
4,4-DDT	3.3	7,900	ND	ND	**23**	ND	ND	ND	ND	ND	ND	**6.1**	ND	**63**	ND
a-BHC	20	480	ND	ND	ND	ND	ND	ND	ND	ND	ND	ND	ND	ND*	ND
Alachlor			ND	ND	ND	ND	ND	ND	ND	ND	ND	ND	ND	ND*	ND
Aldrin	5	97	ND	ND	ND	ND	ND	ND	ND	ND	ND	ND	ND	ND*	ND
b-BHC	36	360	ND	ND	ND	ND	ND	ND	ND	ND	ND	ND	ND	ND*	ND
Chlordane	94	4,200	ND	ND	ND	ND	**410**	**780**	ND	**810**	ND	**19**	ND	**1,100**	ND
d-BHC	40	100,000	ND	ND	ND	ND	ND	ND	ND	ND	ND	ND	ND	ND	ND
Dieldrin	5	200	ND	ND	ND	ND	ND	ND	ND	**14**	ND	ND	ND	ND	ND
Endosulfan I	2,400	24,000	ND	ND	ND	ND	ND	ND	ND	ND	ND	ND	ND	ND	ND
Endosulfan II	2,400	24,000	ND	ND	ND	ND	ND	ND	ND	ND	ND	ND	ND	ND	ND
Endosulfan Sulfate	2,400	24,000	ND	ND	ND	ND	ND	ND	ND	ND	ND	ND	ND	ND	ND
Endrin	14	11,000	ND	ND	ND	ND	ND	ND	ND	ND	ND	ND	ND	ND	ND
Endrin aldehyde			ND	ND	ND	ND	ND	ND	ND	ND	ND	ND	ND	ND	ND
Endrin ketone			ND	ND	ND	ND	ND	ND	ND	ND	ND	ND	ND	ND	ND
gamma-BHC			ND	ND	ND	ND	ND	ND	ND	ND	ND	ND	ND	ND	ND
Heptachlor	42	2,100	ND	ND	ND	ND	ND	ND	ND	ND	ND	ND	ND	ND	ND
Heptachlor epoxide			ND	ND	ND	ND	ND	ND	ND	ND	ND	ND	ND	ND	ND
Methoxychlor			ND	ND	ND	ND	ND	ND	ND	ND	ND	ND	ND	ND	ND
Toxaphene			ND	ND	ND	ND	ND	ND	ND	ND	ND	ND	ND	ND	ND

Notes:

* - 6 NYCRR Part 375-6 Remedial Program Soil Cleanup Objectives

ND - Not-detected

Bold/highlighted- Indicated exceedance of the NYSDEC Unrestricted Use Soil Cleanup Objective

Bold/highlighted- Indicated exceedance of the NYSDEC Restricted Residential Soil Cleanup Objective

TABLE 5
235-245 261-263 N. 9th Street
Brooklyn, New York
Soil Analytical Results
Metals

COMPOUND	NYSDEC Part 375.6 Unrestricted Use Soil Cleanup Objectives	NYDEC Part 375.6 Restricted Residential Soil Cleanup Objectives*	B1		B2		B3			B4		B5		B6	
			(0-2') mg/Kg	(6-8') mg/Kg	(0-2') mg/Kg	(6-8') mg/Kg	(0-2') mg/Kg	(6-8') mg/Kg	(6-8') mg/Kg	(0-2') mg/Kg	(6-8') mg/Kg	(0-2') mg/Kg	(6-8') mg/Kg	(0-2') mg/Kg	(6-8') mg/Kg
Aluminum			**6,390**	**8,740**	**6,960**	**8,820**	**7,550**	**7,690**	**12,000**	**9,060**	**7,730**	**12,800**	**9,250**	**8,690**	**4,990**
Antimony			BRL	BRL	BRL	BRL	BRL	BRL	BRL	BRL	BRL	BRL	BRL	BRL	BRL
Arsenic	13	16	**30.1**	**7.6**	**14.2**	**6.9**	**5.9**	**5.5**	**5.9**	**4.3**	**5.4**	**6.2**	**5.2**	**5.5**	**2.6**
Barium	350	400	**166**	**226**	**306**	**175**	**145**	**153**	**85.9**	**148**	**105**	**83.6**	**60.8**	**120**	**25.7**
Beryllium	7.2	72	BRL	**0.42**	**0.3**	**0.33**	BRL	BRL	**0.36**	BRL	BRL	**0.39**	BRL	**0.3**	BRL
Cadmium	2.5 c	4.3	BRL	BRL	BRL	BRL	BRL	BRL	BRL	BRL	BRL	BRL	BRL	BRL	BRL
Calcium			**33,600**	**18,300**	**24,800**	**5,180**	**35,000**	**36,000**	**26,700**	**51,500**	**48,200**	**1,910**	**5,560**	**53,000**	**1,100**
Chromium	30 c	180 - trivalent	**12.9**	**14.4**	**16.4**	**27.2**	**17.9**	**15.4**	**16**	**19.2**	**15**	**25.4**	**17.2**	**16**	**13.7**
Cobalt			**6.44**	**7.41**	**6.38**	**6.78**	**7.07**	**5.99**	**8.44**	**2.88**	**3.95**	**6.44**	**5.24**	**2.71**	**4.37**
Copper	50	270	**110**	**124**	**69.4**	**51.3**	**81.7**	**59.1**	**107**	**27**	**28.4**	**30.8**	**26.7**	**37.3**	**11.9**
Iron			**21,600**	**14,200**	**15,900**	**21,900**	**12,900**	**15,700**	**18,000**	**10,900**	**15,300**	**28,600**	**28,000**	**11,500**	**12,200**
Lead	63 c	400	**220**	**283**	**691**	**213**	**161**	**127**	**193**	**159**	**154**	**83.9**	**290**	**102**	**14.7**
Magnesium			**7,740**	**2,580**	**2,870**	**2,470**	**8,500**	**9,380**	**6,540**	**4,460**	**4,080**	**2,440**	**2,400**	**6,510**	**1,990**
Manganese	1600 c	2,000	**239**	**179**	**396**	**388**	**291**	**310**	**654**	**233**	**267**	**277**	**469**	**223**	**319**
Mercury	0.18 c	0.81	**1.77**	**0.64**	**0.53**	**0.39**	**0.26**	**0.48**	**0.21**	**0.48**	**0.18**	**0.82**	**0.6**	**0.39**	**2.36**
Nickel	30	310	**21.4**	**17.4**	**14.6**	**15.8**	**12.8**	**13.9**	**10.2**	**11**	**11.1**	**12.4**	**10.5**	**13.3**	**8.63**
Potassium			**915**	**2,160**	**1,190**	**1,290**	**1,200**	**1,380**	**1,050**	**871**	**1,070**	**1,060**	**975**	**1,240**	**812**
Selenium	3.9c	180	BRL	BRL	BRL	BRL	BRL	BRL	BRL	BRL	BRL	BRL	BRL	BRL	BRL
Silver	2	180	BRL	BRL	BRL	BRL	BRL	BRL	BRL	BRL	BRL	BRL	BRL	BRL	BRL
Sodium			**373**	**311**	**387**	**216**	**388**	**520**	**1,250**	**369**	**523**	**81**	**121**	**730**	**97**
Thallium			BRL	BRL	BRL	BRL	BRL	BRL	BRL	BRL	BRL	BRL	BRL	BRL	BRL
Vanadium			**28**	**24.5**	**25.8**	**31.1**	**25.5**	**30.3**	**22.7**	**19.9**	**21.1**	**35.4**	**35.7**	**23.8**	**22.7**
Zinc	109 c	10,000	**183**	**248**	**276**	**141**	**137**	**132**	**96.6**	**93.4**	**192**	**92.9**	**55**	**118**	**26.2**

Notes:

* - 6 NYCRR Part 375-6 Remedial Program Soil Cleanup Objectives

BRL - Below Reporting Limit

Bold/highlighted- Indicated exceedance of the NYSDEC Unrestricted Use Soil Cleanup Objective

Bold/highlighted- Indicated exceedance of the NYSDEC Restricted Residential Soil Cleanup Objective

TABLE 6
235-245 261-263 N. 9th Street
Brooklyn, New York
Groundwater Analytical Results
Volatile Organic Compounds

Compound	NYSDEC Groundwater Quality Standards µg/L	GW1 µg/L	GW2 µg/L	GW3 µg/L
1,1,1,2-Tetrachlorothane	5	ND	ND	ND
1,1,1-Trichloroethane	5	ND	ND	ND
1,1,2,2-Tetrachloroethane	5	ND	ND	ND
1,1,2-Trichloroethane	1	ND	ND	ND
1,1-Dichloroethane	5	ND	ND	ND
1,1-Dichloroethene	5	ND	ND	ND
1,1-Dichloropropene		ND	ND	ND
1,2,3-Trichlorobenzene		ND	ND	ND
1,2,3-Trichloropropane	0.04	ND	ND	ND
1,2,4-Trichlorobenzene		ND	ND	ND
1,2,4-Trimethylbenzene	5	ND	ND	ND
1,2-Dibromo-3-chloropropane	0.04	ND	ND	ND
1,2-Dichlorobenzene	5	ND	ND	ND
1,2-Dichloroethane	0.6	ND	ND	ND
1,2-Dichloropropane	0.94	ND	ND	ND
1,3,5-Trimethylbenzene	5	ND	ND	ND
1,2-Dibromoethane		ND	ND	ND
1,3-Dichlorobenzene	5	ND	ND	ND
1,3-Dichloropropane	5	ND	ND	ND
1,4-Dichlorobenzene	5	ND	ND	ND
2,2-Dichloropropane	5	ND	ND	ND
2-Chlorotoluene	5	ND	ND	ND
2-Hexanone (Methyl Butyl Ketone)		ND	ND	ND
2-Isopropyltoluene	5	ND	ND	ND
4-Chlorotoluene	5	ND	ND	ND
4-Methyl-2-Pentanone		ND	ND	ND
Acetone		ND	ND	ND
Acrylonitrile	5	ND	ND	ND
Benzene	1	ND	ND	ND
Bromobenzene	5	ND	ND	ND
Bromochloromethane	5	ND	ND	ND
Bromodichloromethane		ND	ND	ND
Bromoform		ND	ND	ND
Bromomethane	5	ND	ND	ND
Carbon Disulfide	60	ND	ND	ND
Carbon tetrachloride	5	ND	ND	ND
Chlorobenzene	5	ND	ND	ND
Chloroethane	5	ND	ND	ND
Chloroform	7	ND	ND	ND
Chloromethane	60	ND	ND	ND
cis-1,2-Dichloroethene	5	ND	ND	ND
cis-1,3-Dichloropropene		ND	ND	ND
Dibromochloromethane		ND	ND	ND
Dibromomethane	5	ND	ND	ND
Dichlorodifluoromethane	5	ND	ND	ND
Ethylbenzene	5	ND	ND	ND
Hexachlorobutadiene	0.5	ND	ND	ND
Isopropylbenzene	5	ND	ND	ND
m&p-Xylenes	5	ND	ND	ND
Methyl Ethyl Ketone (2-Butanone)		ND	ND	ND
Methyl t-butyl ether (MTBE)	10	ND	ND	**1**
Methylene chloride	5	ND	ND	ND
Naphthalene	10	ND	ND	**1.5**
n-Butylbenzene	5	ND	ND	ND
n-Propylbenzene	5	ND	ND	ND
o-Xylene	5	ND	ND	ND
p-Isopropyltoluene		ND	ND	ND
sec-Butylbenzene	5	ND	ND	ND
Styrene	5	ND	ND	ND
tert-Butylbenzene	5	ND	ND	ND
Tetrachloroethene	5	ND	ND	ND
Tetrahydrofuran (THF)		ND	ND	ND
Toluene	5	ND	ND	ND
Total Xylenes	5	ND	ND	ND
trans-1,2-Dichloroethene	5	ND	ND	ND
trans-1,3-Dichloropropene	0.4	ND	ND	ND
trans-1,4-dichloro-2-butene	5	ND	ND	ND
Trichloroethene	5	ND	ND	ND
Trichlorofluoromethane	5	ND	ND	ND
Trichlorotrifluoroethane		ND	ND	ND
Vinyl Chloride	2	ND	ND	ND

Notes:
ND - Not detected
Bold/highlighted- Indicated exceedance of the NYSDEC Groundwater Standard

TABLE 7
235-245 261-263 N. 9th Street
Brooklyn, New York
Groundwater Analytical Results
Semi-Volatile Organic Compounds

Compound	NYSDEC Groundwater Quality Standards µg/L	GW1 µg/L	GW2 µg/L	GW3 µg/L
1,2-Dichlorobenzene	3	ND	ND	ND
1,3-Dichlorobenzene	3	ND	ND	ND
1,4-Dichlorobenzene		ND	ND	ND
2,4-Dinitrotoluene	5	ND	ND	ND
2,6-Dinitrotoluene	5	ND	ND	ND
2-Chloronaphthalene	10	ND	ND	ND
2-Methylnaphthalene		ND	ND	ND
2-Nitroaniline	5	ND	ND	ND
3,3'-Dichlorobenzidine	5	ND	ND	ND
3-Nitroaniline	5	ND	ND	ND
4-Bromophenyl phenyl ether		ND	ND	ND
4-Chloroaniline	5	ND	ND	ND
4-Chlorophenyl phenyl ether		ND	ND	ND
4-Nitroaniline	5	ND	ND	ND
Acenaphthene	20	**0.32**	ND	**2.7**
Acenaphthylene		ND	ND	**0.15**
Anthracene	50	ND	ND	ND
Azobenzene		ND	ND	ND
Benzo(a)anthracene	0.002	**0.16**	**0.07**	**2.9**
Benzidine	5	ND	ND	ND
Benzo(a)pyrene		**0.23**	**0.05**	**2.8**
Benzo(b)fluoranthene	0.002	**0.28**	**0.06**	**3.6**
Benzo(g,h,i)perylene		ND	ND	ND
Benzo(k)fluoranthene	0.002	**0.11**	ND	**1.2**
Benzoic Acid		ND	ND	ND
Benzyl Alcohol		ND	ND	ND
Butyl benzyl phthalate	50	ND	ND	ND
Bis(2-chloroethoxy)methane	5	ND	ND	ND
Bis(2-chloroethyl)ether	1	ND	ND	ND
Bis(2-chloroisopropyl)ether		ND	ND	ND
Bis(2-ethylhexyl)phthalate	5	ND	ND	ND
Chrysene	0.002	**0.14**	**0.06**	**2.9**
Dibenzo(a,h)anthracene		**0.04**	ND	**0.26**
Dibenzofuran		ND	ND	ND
Diethylphthalate	50	ND	ND	ND
Dimethylphthalate	50	ND	ND	ND
Di-n-butylphthalate	50	ND	ND	ND
Di-n-octylphthalate	50	ND	ND	ND
Fluoranthene	50	ND	ND	ND
Fluorene	50	ND	ND	ND
Hexachlorobenzene	0.04	ND	ND	ND
Hexachlorobutadiene	0.5	ND	ND	ND
Hexachlorocyclopentadiene	5	ND	ND	ND
Hexachloroethane	5	ND	ND	ND
Indeno(1,2,3-cd)pyrene	0.002	**0.1**	ND	**0.93**
Isophorone	50	ND	ND	ND
Naphthalene	10	ND	ND	ND
Nitrobenzene	0.4	ND	ND	ND
N-Nitrosodimethylamine		ND	ND	ND
N-Nitrosodi-n-propylamine		ND	ND	ND
N-Nitrosodiphenylamine	50	ND	ND	ND
Phenanthrene	50	**0.13**	**0.14**	**9.1**
Pyrene	50	ND	ND	ND

Notes:
ND - Not detected
Bold/highlighted- Indicated exceedance of the NYSDEC Groundwater Standard

TABLE 8
235-245 261-263 N. 9th Street
Brooklyn, New York
Groundwater Analytical Results
Pesticides/PCBs

Compound	NYSDEC Groundwater Quality Standards µg/L	GW1 µg/L	GW2 µg/L	GW3 µg/L
PCB-1016	**0.09**	ND	ND	ND
PCB-1221	**0.09**	ND	ND	ND
PCB-1232	**0.09**	ND	ND	ND
PCB-1242	**0.09**	ND	ND	ND
PCB-1248	**0.09**	ND	ND	ND
PCB-1254	**0.09**	ND	ND	ND
PCB-1260	**0.09**	ND	ND	ND
PCB-1262	**0.09**	ND	ND	ND
PCB-1268	**0.09**	ND	ND	ND
4,4-DDD	**0.3**	ND	ND	ND
4,4-DDE	**0.2**	ND	ND	ND
4,4-DDT	**0.11**	ND	ND	ND
a-BHC	**0.94**	ND	ND	ND
Alachlor		ND	ND	ND
Aldrin		ND	ND	ND
b-BHC	**0.04**	ND	ND	ND
Chlordane	**0.05**	ND	ND	ND
d-BHC	**0.04**	ND	ND	ND
Dieldrin	**0.004**	ND	ND	ND
Endosulfan I		ND	ND	ND
Endosulfan II		ND	ND	ND
Endosulfan Sulfate		ND	ND	ND
Endrin		ND	ND	ND
Endrin aldehyde	**5**	ND	ND	ND
Endrin ketone		ND	ND	ND
gamma-BHC	**0.05**	ND	ND	ND
Heptachlor	**0.04**	ND	ND	ND
Heptachlor epoxide	**0.03**	ND	ND	ND
Methoxychlor	**35**	ND	ND	ND
Toxaphene		ND	ND	ND

Notes:
ND - Non-detect
Bold/highlighted- Indicated exceedance of the NYSDEC Groundwater Standard

Table 9
235-245 261-263 N. 9th Street
Brooklyn, New York
Groundwater Analytical Results
TAL Metals

Compound	NYSDEC Groundwater Quality Standards µg/L	GW1 µg/L	GW2 µg/L	GW3 µg/L
Silver	50	BRL	BRL	BRL
Aluminum	NS	67	554	15,400
Arsenic	25	BRL	4	22
Barium	1000	115	402	470
Beryllium	3	BRL	BRL	BRL
Calcium	NS	164,000	87,000	281,000
Cadmium	5	BRL	BRL	BRL
Cobalt	NS	BRL	BRL	9
Chromium	50	BRL	2	36
Copper	200	BRL	BRL	78
Iron	500	1,710	57,800	51,100
Mercury	0.7	BRL	BRL	2.7
Potassium	NS	41,000	32,800	114,000
Magnesium	35000	22,900	51,900	54,600
Manganese	300	668	1,250	1,030
Sodium	2000	110,000	528,000	141,000
Nickel	100	BRL	BRL	55
Lead	25	2	4	674
Antimony	3	BRL	BRL	BRL
Selenium	10	BRL	BRL	BRL
Thallium	0.5	BRL	BRL	BRL
Vanadium	NS	BRL	BRL	50
Zinc	2000	7	13	394

Notes:
NS - No Standard
BRL - Below Reporting Limit
Bold/highlighted- Indicated exceedance of the NYSDEC Groundwater Standard

Table 10
235-245 261-263 N. 9th Street
Brooklyn, New York
Groundwater Analytical Results
TAL Filtered Metals

Compound	NYSDEC Groundwater Quality Standards µg/L	GW1 µg/L	GW2 µg/L	GW3 µg/L
Silver	50	BRL	BRL	BRL
Aluminum	NS	**30**	**80**	**100**
Arsenic	25	BRL	BRL	BRL
Barium	1000	**105**	**308**	**165**
Beryllium	3	BRL	BRL	BRL
Calcium	NS	**156,000**	**96,600**	**283,000**
Cadmium	5	BRL	BRL	BRL
Cobalt	NS	BRL	BRL	BRL
Chromium	50	BRL	BRL	BRL
Copper	200	BRL	BRL	BRL
Iron	500	**632**	**49,300**	**3,950**
Mercury	0.7	BRL	BRL	BRL
Potassium	NS	**39,700**	**39,200**	**123,000**
Magnesium	35000	**25,000**	**58,400**	**50,700**
Manganese	300	**686**	**1,330**	**462**
Sodium	2000	**111,000**	**559,000**	**161,000**
Nickel	100	**3**	BRL	**4**
Lead	25	**2**	**2**	BRL
Antimony	3	BRL	BRL	BRL
Selenium	10	BRL	BRL	BRL
Thallium	0.5	BRL	BRL	BRL
Vanadium	NS	BRL	BRL	BRL
Zinc	2000	**7**	**13**	**6**

Notes:
NS - No Standard
BRL - Below Reporting Limit
Bold/highlighted- Indicated exceedance of the NYSDEC Groundwater Standard

TABLE 11
235-245 261-263 N. 9th Street
Brooklyn, New York
Soil Gas - Volatile Organic Compounds

COMPOUNDS	NYSDOH Maximum Sub-Slab Value (µg/m^3) [(a)]	NYSDOH Soil Outdoor Background Levels (µg/m^3) [(b)]	SG-1 (µg/m^3)	SG-2 (µg/m^3)	SG-3 (µg/m^3)	SG-4 (µg/m^3)	SG-5 (µg/m^3)	SG-6 (µg/m^3)
1,1,1,2-Tetrachloroethane			ND	ND	ND	ND	ND	ND
1,1,1-Trichloroethane	100	<2.0 - 2.8	ND	**32.3**	**4.8**	**29.4**	**6.87**	**5.72**
1,1,2,2-Tetrachloroethane		<1.5	ND	ND	ND	ND	ND	ND
1,1,2-Trichloroethane		<1.0	ND	ND	ND	ND	ND	ND
1,1-Dichloroethane		<1.0	ND	ND	ND	ND	ND	**2.26**
1,1-Dichloroethene		<1.0	ND	ND	ND	ND	ND	**1.39**
1,2,4-Trichlorobenzene		NA	ND	ND	ND	ND	ND	ND
1,2,4-Trimethylbenzene		<1.0	**4.52**	**5.9**	**10**	**15.2**	**7.71**	**10.7**
1,2-Dibromoethane		<1.5	ND	ND	ND	ND	ND	ND
1,2-Dichlorobenzene		<2.0	ND	ND	ND	ND	ND	ND
1,2-Dichloroethane		<1.0	ND	ND	ND	ND	ND	ND
1,2-Dichloroethene		NA	ND	ND	ND	ND	ND	ND
1,2-Dichlorotetrafluoroethane			ND	ND	ND	ND	ND	ND
1,3,5-Trimethylbenzene		<1.0	**1.57**	**1.72**	**1.92**	**2.5**	**2.31**	**2.41**
1,3-Butadiene		NA	ND	ND	ND	ND	ND	ND
1,3-Dichlorobenzene		<2.0	**10.9**	**4.93**	**3.96**	**4.63**	**3.72**	**1.38**
1,4-Dichlorobenzene		NA	ND	ND	ND	ND	ND	ND
1,4-Dioxane			ND	ND	ND	ND	ND	ND
2-Hexanone			ND	**16.4**	**50.4**	ND	**20.2**	ND
4-Ethyltoluene		NA	ND	**1.08**	**1.57**	**1.28**	**1.67**	**1.47**
4-Isopropyltoluene			**1.54**	ND	**1.26**	ND	**1.43**	ND
4-Methyl-2-pentanone			**40.2**	**3.93**	**4.22**	**3.23**	**3.48**	**3.15**
Acetone		NA	**1,750**	**2,970**	**1,530**	**3,090**	**2,800**	**4,980**
Acrylonitrile			ND	ND	ND	ND	ND	ND
Benzene		<1.6 - 4.7	ND	**7.73**	**3.06**	**4.98**	**1.95**	**2.65**
Benzyl Chloride		NA	ND	ND	ND	ND	ND	ND
Bromodichloromethane		<5.0	ND	ND	ND	ND	ND	ND
Bromoform		<1.0	ND	ND	ND	ND	ND	ND
Bromomethane		<1.0	ND	ND	ND	ND	ND	ND
Carbon Disulfide		NA	ND	ND	**13.8**	**6.16**	**30.5**	**1.49**
Carbon Tetrachloride	5	<3.1	ND	ND	**0.251**	**0.943**	**0.314**	ND
Chlorobenzene		<2.0	ND	ND	ND	ND	ND	ND
Chloroethane		NA	ND	ND	ND	**28**	ND	ND
Chloroform		<2.4	ND	**21.6**	**24.1**	**7.51**	**4.68**	**2.15**
Chloromethane		<1.0 - 1.4	ND	ND	ND	ND	**1.05**	ND
cis-1,2-Dichloroethene		<1.0	ND	ND	**1.5**	ND	ND	**9.23**
cis-1,3-Dichloropropene		NA	ND	ND	ND	ND	ND	ND
Cyclohexane		NA	ND	**13.4**	**33**	**11.7**	**16.7**	**31.9**
Dibromochloromethane		<5.0	ND	ND	ND	ND	ND	ND
Dichlorodifluromethane		NA	**2.03**	**2.72**	**2.62**	**5.24**	**2.17**	**2.92**
Ethanol			**330**	**222**	**292**	**213**	**215**	**186**
Ethyl Acetate		NA	ND	**1.22**	**2.48**	ND	**1.51**	**1.58**
Ethylbenzene		<4.3	**4.77**	**4.3**	**5.9**	**4.73**	**4.12**	**6.51**
Heptane		NA	ND	**3.85**	**12.2**	**10.2**	**6.18**	**8.31**
Hexachlorobutadiene		NA	ND	ND	ND	ND	ND	ND
Hexane		<1.5	**13.7**	**4.82**	**13.2**	**10.1**	**5.95**	**13.3**
Isopropylalcohol		NA	ND	ND	ND	ND	ND	ND
Isopropylbenzene			ND	ND	ND	**1.13**	ND	ND
Xylene (m&p)		<4.3	**7.94**	**11.2**	**16.9**	**14.1**	**12.2**	**18**
Methyl Ethyl Ketone			**123**	**124**	**357**	**204**	**105**	**362**
MTBE		NA	ND	ND	ND	ND	ND	ND
Methylene Chloride		<3.4	**2.78**	**3.12**	**4.93**	ND	**1.67**	**12.4**
n-Butylbenzene			ND	ND	ND	ND	ND	ND
Xylene (o)		<4.3	**3.95**	**4.08**	**6.42**	**6.73**	**5.12**	**6.86**
Propylene		NA	ND	**22.4**	**97.4**	**77.6**	**74**	**130**
sec-Butylbenzene			ND	ND	ND	ND	ND	ND
Styrene		<1.0	ND	ND	ND	**1.19**	**1.06**	**1.06**
Tetrachloroethene	100		**13.8**	**533**	**27.9**	**93.5**	**108**	**169**
Tetrahydrofuran		NA	ND	ND	ND	ND	ND	ND
Toluene		1.0 - 6.1	ND	**41**	**45.9**	**22.4**	**20.3**	**45.2**
trans-1,2-Dichloroethene		NA	ND	ND	ND	ND	ND	**1.19**
trans-1,3-Dichloropropene		NA	ND	ND	ND	ND	ND	ND
Trichloroethene	5	<1.7	**0.967**	**11,500**	**714**	**30.2**	**7.79**	**150**
Trichlorofluoromethane		NA	**488**	**2,200**	**1,180**	**7,970**	**211**	**150**
Trichlorotrifluoroethane			ND	ND	ND	ND	ND	**1.07**
Vinyl Chloride		<1.0	ND	ND	ND	ND	ND	**1.25**
*Total PVOCs**			531.19	489.03	954.83	604.07	505.89	831.1
*Total BTEX***			16.66	68.31	78.18	52.94	43.69	79.22
*Total VOCs****			1049.667	14786.7	2932.691	8779.653	883.654	1342.55

Notes:
NA No guidance value or standard available
(a) Final Guidance for Evaluating Soil Vapor Intrusion in the State of New York. October 2006. New York State Department of Health.
(b) NYSDOH Guidance for Evaluating Soil Vapor Intrusion in the State of New York, February 2005, Summary of Background Levels for Selected Compounds (NYSDOH Database, Outdoor values)
* Petroleum Volatile Organic Compounds
** Benzene, toluene, ethylbenzene, xylene
** * Volatile Organic Compounds (excluding acetone)
Value detected above NYSDOH Air Guidance Value of 5 µg/m3, which according to Soil Vapor/Indoor Air Matrix 1 would require at a minimum, monitoring.
Value detected above NYSDOH Air Guidance Value of 100 µg/m3, which according to Soil Vapor/Indoor Air Matrix 2 would require at a minimum, monitoring.

TABLE 1
235-247 North 9th Street
Volatile Organic Compounds Analysis
(Soil SB1, SB2)

Sample ID	SB1	RL	SB1	RL	SB2	RL	SB2 [1]	RL	SB2 [1]	RL	TAGM Rec. Soil Cleanup Objective (µg/kg)
Date Collected	04/15/08		04/15/08		04/15/08		04/15/08		04/15/08		
Depth	0-2		2-6		0-2		2-6		6-10		
Matrix	Soil		Soil		Soil		Soil		Soil		
EPA Methodology	8260		8260		8260		8260		8260		
Date Analyzed	04/17/08		04/17/08		04/17/08		04/17/08		04/17/08		
Parameter	µg/kg	µg/kg	µg/kg	µg/kg	µg/kg	µg/kg	µg/kg	µg/kg	µg/kg	µg/kg	
1,1,1,2-Tetrachloroethane	ND	5	ND	5	ND	5	ND	1300	ND	1300	--
1,1,1-Trichloroethane	ND	5	ND	5	ND	5	ND	1300	ND	1300	**800**
1,1,2,2-Tetrachloroethane	ND	5	ND	5	ND	5	ND	1300	ND	1300	**600**
1,1,2-Trichloroethane	ND	5	ND	5	ND	5	ND	1300	ND	1300	--
1,1-Dichloroethane	ND	5	ND	5	ND	5	ND	1300	ND	1300	**200**
1,1-Dichloroethene	ND	5	ND	5	ND	5	ND	1300	ND	1300	**400**
1,1-Dichloropropene	ND	5	ND	5	ND	5	ND	1300	ND	1300	--
1,2,3-Trichlorobenzene	ND	5	ND	5	ND	5	ND	1300	ND	1300	--
1,2,3-Trichloropropane	ND	5	ND	5	ND	5	ND	1300	ND	1300	**400**
1,2,4-Trichlorobenzene	ND	5	ND	5	ND	5	ND	1300	ND	1300	**3400**
1,2,4-Trimethylbenzene	6.6	5	ND	5	ND	5	ND	1300	8300	1300	--
1,2-Dibromo-3-chloropropane	ND	5	ND	5	ND	5	ND	1300	ND	1300	--
1,2-Dichlorobenzene	ND	5	ND	5	ND	5	ND	1300	ND	1300	**7900**
1,2-Dichloroethane	ND	5	ND	5	ND	5	ND	1300	ND	1300	**100**
1,2-Dichloropropane	ND	5	ND	5	ND	5	ND	1300	ND	1300	--
1,3,5-Trimethylbenzene	ND	5	ND	5	ND	5	ND	1300	4700	1300	--
1,3-Dichlorobenzene	ND	5	ND	5	ND	5	ND	1300	ND	1300	**1600**
1,3-Dichloropropane	ND	5	ND	5	ND	5	ND	1300	ND	1300	**300**
1,4-Dichlorobenzene	ND	5	ND	5	ND	5	ND	1300	ND	1300	**8500**
2,2-Dichloropropane	ND	5	ND	5	ND	5	ND	1300	ND	1300	--
2-Chlorotoluene	ND	5	ND	5	ND	5	ND	1300	ND	1300	--
2-Hexanone	ND	25	ND	25	ND	25	ND	6300	ND	6300	--
2-Isopropyltoluene	ND	5	ND	5	ND	5	ND	1300	ND	1300	--
4-Chlorotoluene	ND	5	ND	5	ND	5	ND	1300	ND	1300	--
4-Methyl-2-pentanone	ND	25	ND	25	ND	25	ND	6300	ND	6300	**1000**
Acetone	ND	100	ND	100	ND	100	ND	25000	ND	25000	**200**
Acrylonitrile	ND	10	ND	10	ND	10	ND	2500	ND	2500	--
Benzene	8.3	5	ND	5	ND	5	ND	1300	4200	1300	**60**
Bromobenzene	ND	5	ND	5	ND	5	ND	1300	ND	1300	--
Bromochloromethane	ND	5	ND	5	ND	5	ND	1300	ND	1300	--
Bromodichloromethane	ND	5	ND	5	ND	5	ND	1300	ND	1300	--
Bromoform	ND	5	ND	5	ND	5	ND	1300	ND	1300	--
Bromomethane	ND	5	ND	5	ND	5	ND	1300	ND	1300	--
Carbon Disulfide	ND	5	ND	5	ND	5	ND	1300	ND	1300	**2700**
Carbon tetrachloride	ND	5	ND	5	ND	5	ND	1300	ND	1300	**600**
Chlorobenzene	ND	5	ND	5	ND	5	ND	1300	ND	1300	**1700**
Chloroethane	ND	5	ND	5	ND	5	ND	1300	ND	1300	**1900**

RL Reporting Limit

Values exceed NYSDEC Levels

ND Not Detected

[1] Elevated reporting limits fro volatiles due to the presence of non-target compounds

TABLE 1 (continued)
235-247 North 9th Street
Volatile Organic Compounds Analysis
(Soil SB1, SB2)

Sample ID	SB1	RL	SB1	RL	SB2	RL	SB2 [1]	RL	SB2 [1]	RL	TAGM Rec. Soil Cleanup Objective (µg/kg)
Date Collected	04/15/08		04/15/08		04/15/08		04/15/08		04/15/08		
Depth	0-2		2-6		0-2		2-6		6-10		
Matrix	Soil		Soil		Soil		Soil		Soil		
EPA Methodology	8260		8260		8260		8260		8260		
Date Analyzed	04/17/08		04/17/08		04/17/08		04/17/08		04/17/08		
Parameter	µg/kg	µg/kg	µg/kg	µg/kg	µg/kg	µg/kg	µg/kg	µg/kg	µg/kg	µg/kg	
Chloroform	ND	5	ND	5	ND	5	ND	1300	ND	1300	**300**
Chloromethane	ND	5	ND	5	ND	5	ND	1300	ND	1300	--
cis-1,2-Dichloroethene	ND	5	ND	5	ND	5	ND	1300	ND	1300	--
cis-1,3-Dichloropropene	ND	5	ND	5	ND	5	ND	1300	ND	1300	--
Dibromochloromethane	ND	5	ND	5	ND	5	ND	1300	ND	1300	**N/A**
Dibromoethane	ND	5	ND	5	ND	5	ND	1300	ND	1300	--
Dibromomethane	ND	5	ND	5	ND	5	ND	1300	ND	1300	--
Dichlorodifluoromethane	ND	5	ND	5	ND	5	ND	1300	ND	1300	--
Ethylbenzene	ND	5	ND	5	ND	5	ND	1300	2200	1300	**5500**
Hexachlorobutadiene	ND	5	ND	5	ND	5	ND	1300	ND	1300	--
Isopropylbenzene	ND	5	7.7	5	ND	5	ND	1300	ND	1300	--
m&p-Xylene	ND	5	ND	5	6.9	5	ND	1300	14000	1300	**1200**
Methyl Ethyl Ketone	ND	30	ND	30	ND	30	ND	7500	ND	7500	**300**
Methyl t-butyl ether (MTBE)	ND	10	ND	10	ND	10	ND	2500	ND	2500	--
Methylene chloride	ND	20	ND	5	ND	5	ND	1300	ND	1300	**100**
n-Butylbenzene	ND	5	ND	5	ND	5	ND	1300	ND	1300	--
n-Propylbenzene	ND	5	ND	5	ND	5	ND	1300	2000	1300	--
Naphthalene	8.1	5	7.5	5	ND	5	ND	1300	370000	16000	**13000**
o-Xylene	ND	5	9.8	5	ND	5	ND	1300	5200	1300	**1200**
p-Isopropyltoluene	ND	5	ND	5	ND	5	ND	1300	ND	1300	--
sec-Butylbenzene	ND	5	ND	5	ND	5	ND	1300	ND	1300	--
Styrene	ND	5	ND	5	ND	5	ND	1300	2000	1300	--
tert-Butylbenzene	ND	5	ND	5	ND	5	ND	1300	ND	1300	--
Tetrachloroethene	ND	5	ND	5	ND	5	ND	1300	ND	1300	**1400**
Tetrahydrofuran (THF)	ND	10	ND	10	ND	10	ND	2500	ND	2500	--
Toluene	ND	5	ND	5	ND	5	ND	1300	9000	1300	**1500**
Total Xylenes	ND	5	9.8	5	6.9	5	ND	1300	19000	1300	**1200**
trans-1,2-Dichloroethene	ND	5	ND	5	ND	5	ND	1300	ND	1300	**300**
trans-1,3-Dichloropropene	ND	5	ND	5	ND	5	ND	1300	ND	1300	--
trans-1,4-dichloro-2-butene	ND	10	ND	10	ND	10	ND	2500	ND	2500	--
Trichloroethene	ND	5	ND	5	ND	5	ND	1300	ND	1300	**700**
Trichlorofluoromethane	ND	5	ND	5	ND	5	ND	1300	ND	1300	--
Trichlorotrifluoroethane	ND	5	ND	5	ND	5	ND	1300	ND	1300	--
Vinyl chloride	ND	5	ND	5	ND	5	ND	1300	ND	1300	**200**

RL Reporting Limit

Values exceed NYSDEC Levels

ND Not Detected

[1] Elevated reporting limits fro volatiles due to the presence of non-target compounds

TABLE 1 (continued)
235-247 North 9th Street
Volatile Organic Compounds Analysis
(Soil SB3, SB4, SB5)

Sample ID	SB3	RL	SB3	RL	SB4	RL	SB4	RL	SB5	RL	SB5	RL	TAGM Rec. Soil Cleanup Objective (µg/kg)
Date Collected	04/15/08		04/15/08		04/15/08		04/15/08		04/15/08		04/15/08		
Depth	0-2		2-6		0-2		2-6		0-2		2-6		
Matrix	Soil		Soil		Soil		Soil		Soil		Soil		
EPA Methodology	8260		8260		8260		8260		8260		8260		
Date Analyzed	04/17/08		04/17/08		04/17/08		04/17/08		04/17/08		04/17/08		
Parameter	µg/kg	µg/kg	µg/kg	µg/kg	µg/kg	µg/kg	µg/kg	µg/kg	µg/kg	µg/kg	µg/kg	µg/kg	
1,1,1,2-Tetrachloroethane	ND	5	ND	5	ND	5	ND	5	ND	5	ND	5	--
1,1,1-Trichloroethane	ND	5	ND	5	ND	5	ND	5	ND	5	ND	5	**800**
1,1,2,2-Tetrachloroethane	ND	5	ND	5	ND	5	ND	5	ND	5	ND	5	**600**
1,1,2-Trichloroethane	ND	5	ND	5	ND	5	ND	5	ND	5	ND	5	--
1,1-Dichloroethane	ND	5	ND	5	ND	5	ND	5	ND	5	ND	5	**200**
1,1-Dichloroethene	ND	5	ND	5	ND	5	ND	5	ND	5	ND	5	**400**
1,1-Dichloropropene	ND	5	ND	5	ND	5	ND	5	ND	5	ND	5	--
1,2,3-Trichlorobenzene	ND	5	ND	5	ND	5	ND	5	ND	5	ND	5	--
1,2,3-Trichloropropane	ND	5	ND	5	ND	5	ND	5	ND	5	ND	5	**400**
1,2,4-Trichlorobenzene	ND	5	ND	5	ND	5	ND	5	ND	5	ND	5	**3400**
1,2,4-Trimethylbenzene	ND	5	ND	5	ND	5	ND	5	ND	5	ND	5	--
1,2-Dibromo-3-chloropropane	ND	5	ND	5	ND	5	ND	5	ND	5	ND	5	--
1,2-Dichlorobenzene	ND	5	ND	5	ND	5	ND	5	ND	5	ND	5	**7900**
1,2-Dichloroethane	ND	5	ND	5	ND	5	ND	5	ND	5	ND	5	**100**
1,2-Dichloropropane	ND	5	ND	5	ND	5	ND	5	ND	5	ND	5	--
1,3,5-Trimethylbenzene	ND	5	ND	5	ND	5	ND	5	ND	5	ND	5	--
1,3-Dichlorobenzene	ND	5	ND	5	ND	5	ND	5	ND	5	ND	5	**1600**
1,3-Dichloropropane	ND	5	ND	5	ND	5	ND	5	ND	5	ND	5	**300**
1,4-Dichlorobenzene	ND	5	ND	5	ND	5	ND	5	ND	5	ND	5	**8500**
2,2-Dichloropropane	ND	5	ND	5	ND	5	ND	5	ND	5	ND	5	--
2-Chlorotoluene	ND	5	ND	5	ND	5	ND	5	ND	5	ND	5	--
2-Hexanone	ND	25	ND	25	ND	25	ND	25	ND	25	ND	25	--
2-Isopropyltoluene	ND	5	ND	5	ND	5	ND	5	ND	5	ND	5	--
4-Chlorotoluene	ND	5	ND	5	ND	5	ND	5	ND	5	ND	5	--
4-Methyl-2-pentanone	ND	25	ND	25	ND	25	ND	25	ND	25	ND	25	**1000**
Acetone	ND	100	ND	100	ND	100	ND	100	ND	100	ND	100	**200**
Acrylonitrile	ND	10	ND	10	ND	10	ND	10	ND	10	ND	10	--
Benzene	ND	5	ND	5	ND	5	ND	5	ND	5	ND	5	**60**
Bromobenzene	ND	5	ND	5	ND	5	ND	5	ND	5	ND	5	--
Bromochloromethane	ND	5	ND	5	ND	5	ND	5	ND	5	ND	5	--
Bromodichloromethane	ND	5	ND	5	ND	5	ND	5	ND	5	ND	5	--
Bromoform	ND	5	ND	5	ND	5	ND	5	ND	5	ND	5	--
Bromomethane	ND	5	ND	5	ND	5	ND	5	ND	5	ND	5	--
Carbon Disulfide	ND	5	ND	5	ND	5	ND	5	ND	5	ND	5	**2700**
Carbon tetrachloride	ND	5	ND	5	ND	5	ND	5	ND	5	ND	5	**600**
Chlorobenzene	ND	5	ND	5	ND	5	ND	5	ND	5	ND	5	**1700**
Chloroethane	ND	5	ND	5	ND	5	ND	5	ND	5	ND	5	**1900**

RL Reporting Limit

Values exceed NYSDEC Levels

ND Not Detected

TABLE 1 (continued)
235-247 North 9th Street
Volatile Organic Compounds Analysis
(Soil SB3, SB4, SB5)

Sample ID	SB3	RL	SB3	RL	SB4	RL	SB4	RL	SB5	RL	SB5	RL	TAGM Rec. Soil Cleanup Objective (µg/kg)
Date Collected	04/15/08		04/15/08		04/15/08		04/15/08		04/15/08		04/15/08		
Depth	0-2		2-6		0-2		2-6		0-2		2-6		
Matrix	Soil		Soil		Soil		Soil		Soil		Soil		
EPA Methodology	8260		8260		8260		8260		8260		8260		
Date Analyzed	04/17/08		04/17/08		04/17/08		04/17/08		04/17/08		04/17/08		
Parameter	µg/kg	µg/kg	µg/kg	µg/kg	µg/kg	µg/kg	µg/kg	µg/kg	µg/kg	µg/kg	µg/kg	µg/kg	
Chloroform	ND	5	ND	5	ND	5	ND	5	ND	5	ND	5	**300**
Chloromethane	ND	5	ND	5	ND	5	ND	5	ND	5	ND	5	--
cis-1,2-Dichloroethene	ND	5	ND	5	ND	5	ND	5	ND	5	ND	5	--
cis-1,3-Dichloropropene	ND	5	ND	5	ND	5	ND	5	ND	5	ND	5	--
Dibromochloromethane	ND	5	ND	5	ND	5	ND	5	ND	5	ND	5	**N/A**
Dibromoethane	ND	5	ND	5	ND	5	ND	5	ND	5	ND	5	--
Dibromomethane	ND	5	ND	5	ND	5	ND	5	ND	5	ND	5	--
Dichlorodifluoromethane	ND	5	ND	5	ND	5	ND	5	ND	5	ND	5	--
Ethylbenzene	ND	5	ND	5	ND	5	ND	5	ND	5	ND	5	**5500**
Hexachlorobutadiene	ND	5	ND	5	ND	5	ND	5	ND	5	ND	5	--
Isopropylbenzene	ND	5	ND	5	ND	5	ND	5	ND	5	ND	5	--
m&p-Xylene	ND	5	ND	5	ND	5	ND	5	ND	5	ND	5	**1200**
Methyl Ethyl Ketone	ND	30	ND	30	ND	30	ND	30	ND	30	ND	30	**300**
Methyl t-butyl ether (MTBE)	ND	10	ND	10	ND	10	ND	10	ND	10	ND	10	--
Methylene chloride	ND	10	ND	20	ND	5	ND	15	ND	10	ND	10	**100**
n-Butylbenzene	ND	5	ND	5	ND	5	ND	5	ND	5	ND	5	--
n-Propylbenzene	ND	5	ND	5	ND	5	ND	5	ND	5	ND	5	--
Naphthalene	31	5	ND	5	ND	5	ND	5	25	5	14	5	**13000**
o-Xylene	ND	5	ND	5	ND	5	ND	5	ND	5	ND	5	**1200**
p-Isopropyltoluene	ND	5	ND	5	ND	5	ND	5	ND	5	ND	5	--
sec-Butylbenzene	ND	5	ND	5	ND	5	ND	5	ND	5	ND	5	--
Styrene	ND	5	ND	5	ND	5	ND	5	ND	5	ND	5	--
tert-Butylbenzene	ND	5	ND	5	ND	5	ND	5	ND	5	ND	5	--
Tetrachloroethene	ND	5	ND	5	ND	5	ND	5	7.4	5	ND	5	**1400**
Tetrahydrofuran (THF)	ND	10	ND	10	ND	10	ND	10	ND	10	ND	10	--
Toluene	ND	5	ND	5	ND	5	ND	5	ND	5	ND	5	**1500**
Total Xylenes	ND	5	ND	5	ND	5	ND	5	ND	5	ND	5	**1200**
trans-1,2-Dichloroethene	ND	5	ND	5	ND	5	ND	5	ND	5	ND	5	**300**
trans-1,3-Dichloropropene	ND	5	ND	5	ND	5	ND	5	ND	5	ND	5	--
trans-1,4-dichloro-2-butene	ND	10	ND	10	ND	10	ND	10	ND	10	ND	10	--
Trichloroethene	ND	5	ND	5	ND	5	ND	5	23	5	13	5	**700**
Trichlorofluoromethane	ND	5	ND	5	ND	5	ND	5	ND	5	ND	5	--
Trichlorotrifluoroethane	ND	5	ND	5	ND	5	ND	5	ND	5	ND	5	--
Vinyl chloride	ND	5	ND	5	ND	5	ND	5	ND	5	ND	5	**200**

RL Reporting Limit
Values exceed NYSDEC Levels
ND Not Detected

TABLE 1 (continued)
235-247 North 9th Street
Volatile Organic Compounds Analysis
(Soil SB6, SB7, SB8)

Sample ID	SB6	RL	SB6	RL	SB7	RL	SB7	RL	SB8	RL	SB8	RL	TAGM Rec. Soil Cleanup Objective (µg/kg)
Date Collected	04/15/08		04/15/08		04/15/08		04/15/08		04/15/08		04/15/08		
Depth	0-2		2-6		0-2		2-6		0-2		2-6		
Matrix	Soil		Soil		Soil		Soil		Soil		Soil		
EPA Methodology	8260		8260		8260		8260		8260		8260		
Date Analyzed	04/17/08		04/17/08		04/17/08		04/17/08		04/17/08		04/17/08		
Parameter	µg/kg	µg/kg	µg/kg	µg/kg	µg/kg	µg/kg	µg/kg	µg/kg	µg/kg	µg/kg	µg/kg	µg/kg	
1,1,1,2-Tetrachloroethane	ND	5	ND	5	ND	5	ND	5	ND	5	ND	5	--
1,1,1-Trichloroethane	ND	5	ND	5	ND	5	ND	5	ND	5	ND	5	**800**
1,1,2,2-Tetrachloroethane	ND	5	ND	5	ND	5	ND	5	ND	5	ND	5	**600**
1,1,2-Trichloroethane	ND	5	ND	5	ND	5	ND	5	ND	5	ND	5	--
1,1-Dichloroethane	ND	5	ND	5	ND	5	ND	5	ND	5	ND	5	**200**
1,1-Dichloroethene	ND	5	ND	5	ND	5	ND	5	ND	5	ND	5	**400**
1,1-Dichloropropene	ND	5	ND	5	ND	5	ND	5	ND	5	ND	5	--
1,2,3-Trichlorobenzene	ND	5	ND	5	ND	5	ND	5	ND	5	ND	5	--
1,2,3-Trichloropropane	ND	5	ND	5	ND	5	ND	5	ND	5	ND	5	**400**
1,2,4-Trichlorobenzene	ND	5	ND	5	ND	5	ND	5	ND	5	ND	5	**3400**
1,2,4-Trimethylbenzene	ND	5	ND	5	ND	5	ND	5	ND	5	ND	5	--
1,2-Dibromo-3-chloropropane	ND	5	ND	5	ND	5	ND	5	ND	5	ND	5	--
1,2-Dichlorobenzene	ND	5	ND	5	ND	5	ND	5	ND	5	ND	5	**7900**
1,2-Dichloroethane	ND	5	ND	5	ND	5	ND	5	ND	5	ND	5	**100**
1,2-Dichloropropane	ND	5	ND	5	ND	5	ND	5	ND	5	ND	5	--
1,3,5-Trimethylbenzene	ND	5	ND	5	ND	5	ND	5	ND	5	ND	5	--
1,3-Dichlorobenzene	ND	5	ND	5	ND	5	ND	5	ND	5	ND	5	**1600**
1,3-Dichloropropane	ND	5	ND	5	ND	5	ND	5	ND	5	ND	5	**300**
1,4-Dichlorobenzene	ND	5	ND	5	ND	5	ND	5	ND	5	ND	5	**8500**
2,2-Dichloropropane	ND	5	ND	5	ND	5	ND	5	ND	5	ND	5	--
2-Chlorotoluene	ND	5	ND	5	ND	5	ND	5	ND	5	ND	5	--
2-Hexanone	ND	25	ND	25	ND	25	ND	25	ND	25	ND	25	--
2-Isopropyltoluene	ND	5	ND	5	ND	5	ND	5	ND	5	ND	5	--
4-Chlorotoluene	ND	5	ND	5	ND	5	ND	5	ND	5	ND	5	--
4-Methyl-2-pentanone	ND	25	ND	25	ND	25	ND	25	ND	25	ND	25	**1000**
Acetone	ND	100	ND	100	ND	100	ND	100	ND	100	ND	100	**200**
Acrylonitrile	ND	10	ND	10	ND	10	ND	10	ND	10	ND	10	--
Benzene	ND	5	ND	5	ND	5	ND	5	ND	5	ND	5	**60**
Bromobenzene	ND	5	ND	5	ND	5	ND	5	ND	5	ND	5	--
Bromochloromethane	ND	5	ND	5	ND	5	ND	5	ND	5	ND	5	--
Bromodichloromethane	ND	5	ND	5	ND	5	ND	5	ND	5	ND	5	--
Bromoform	ND	5	ND	5	ND	5	ND	5	ND	5	ND	5	--
Bromomethane	ND	5	ND	5	ND	5	ND	5	ND	5	ND	5	--
Carbon Disulfide	ND	5	ND	5	ND	5	ND	5	ND	5	ND	5	**2700**
Carbon tetrachloride	ND	5	ND	5	ND	5	ND	5	ND	5	ND	5	**600**
Chlorobenzene	ND	5	ND	5	ND	5	ND	5	ND	5	ND	5	**1700**
Chloroethane	ND	5	ND	5	ND	5	ND	5	ND	5	ND	5	**1900**

RL Reporting Limit

Values exceed NYSDEC Levels

ND Not Detected

TABLE 1 (continued)
235-247 North 9th Street
Volatile Organic Compounds Analysis
(Soil SB6, SB7, SB8)

Sample ID	SB6	RL	SB6	RL	SB7	RL	SB7	RL	SB8	RL	SB8	RL	TAGM Rec. Soil Cleanup Objective (µg/kg)
Date Collected	04/15/08		04/15/08		04/15/08		04/15/08		04/15/08		04/15/08		
Depth	0-2		2-6		0-2		2-6		0-2		2-6		
Matrix	Soil		Soil		Soil		Soil		Soil		Soil		
EPA Methodology	8260		8260		8260		8260		8260		8260		
Date Analyzed	04/17/08		04/17/08		04/17/08		04/17/08		04/17/08		04/17/08		
Parameter	µg/kg	µg/kg	µg/kg	µg/kg	µg/kg	µg/kg	µg/kg	µg/kg	µg/kg	µg/kg	µg/kg	µg/kg	
Chloroform	ND	5	ND	5	ND	5	ND	5	ND	5	ND	5	**300**
Chloromethane	ND	5	ND	5	ND	5	ND	5	ND	5	ND	5	--
cis-1,2-Dichloroethene	ND	5	ND	5	ND	5	ND	5	ND	5	ND	5	--
cis-1,3-Dichloropropene	ND	5	ND	5	ND	5	ND	5	ND	5	ND	5	--
Dibromochloromethane	ND	5	ND	5	ND	5	ND	5	ND	5	ND	5	**N/A**
Dibromoethane	ND	5	ND	5	ND	5	ND	5	ND	5	ND	5	--
Dibromomethane	ND	5	ND	5	ND	5	ND	5	ND	5	ND	5	--
Dichlorodifluoromethane	ND	5	ND	5	ND	5	ND	5	ND	5	ND	5	--
Ethylbenzene	ND	5	ND	5	ND	5	ND	5	ND	5	ND	5	**5500**
Hexachlorobutadiene	ND	5	ND	5	ND	5	ND	5	ND	5	ND	5	--
Isopropylbenzene	ND	5	ND	5	ND	5	ND	5	ND	5	ND	5	--
m&p-Xylene	ND	5	ND	5	ND	5	ND	5	ND	5	ND	5	**1200**
Methyl Ethyl Ketone	ND	30	ND	30	ND	30	ND	30	ND	30	ND	30	**300**
Methyl t-butyl ether (MTBE)	ND	10	ND	10	ND	10	ND	10	ND	10	ND	10	--
Methylene chloride	ND	10	ND	10	ND	10	ND	10	ND	10	ND	5	**100**
n-Butylbenzene	ND	5	ND	5	ND	5	ND	5	ND	5	ND	5	--
n-Propylbenzene	ND	5	ND	5	ND	5	ND	5	ND	5	ND	5	--
Naphthalene	ND	5	ND	5	ND	5	ND	5	8.8	5	46	5	**13000**
o-Xylene	ND	5	ND	5	5.8	5	ND	5	ND	5	ND	5	**1200**
p-Isopropyltoluene	ND	5	ND	5	30	5	ND	5	ND	5	ND	5	--
sec-Butylbenzene	ND	5	ND	5	ND	5	ND	5	ND	5	ND	5	--
Styrene	ND	5	ND	5	ND	5	ND	5	ND	5	ND	5	--
tert-Butylbenzene	ND	5	ND	5	ND	5	ND	5	ND	5	ND	5	--
Tetrachloroethene	ND	5	ND	5	ND	5	ND	5	ND	5	ND	5	**1400**
Tetrahydrofuran (THF)	ND	10	ND	10	ND	10	ND	10	ND	10	ND	10	--
Toluene	ND	5	ND	5	ND	5	ND	5	ND	5	ND	5	**1500**
Total Xylenes	ND	5	ND	5	5.8	5	ND	5	ND	5	ND	5	**1200**
trans-1,2-Dichloroethene	ND	5	ND	5	ND	5	ND	5	ND	5	ND	5	**300**
trans-1,3-Dichloropropene	ND	5	ND	5	ND	5	ND	5	ND	5	ND	5	--
trans-1,4-dichloro-2-butene	ND	10	ND	10	ND	10	ND	10	ND	10	ND	10	--
Trichloroethene	ND	5	ND	5	ND	5	ND	5	ND	5	ND	5	**700**
Trichlorofluoromethane	ND	5	ND	5	ND	5	ND	5	ND	5	ND	5	--
Trichlorotrifluoroethane	ND	5	ND	5	ND	5	ND	5	ND	5	ND	5	--
Vinyl chloride	ND	5	ND	5	ND	5	ND	5	ND	5	ND	5	**200**

RL Reporting Limit

Values exceed NYSDEC Levels

ND Not Detected

TABLE 1 (continued)
235-247 North 9th Street
Volatile Organic Compounds Analysis
(Soil SB9, SB10, SB11)

Sample ID	SB9	RL	SB9	RL	SB10	RL	SB10	RL	SB11	RL	SB11	RL	TAGM Rec. Soil Cleanup Objective (µg/kg)
Date Collected	04/15/08		04/15/08		04/15/08		04/15/08		04/15/08		04/15/08		
Depth	0-2		2-6		0-2		2-6		0-2		2-6		
Matrix	Soil		Soil		Soil		Soil		Soil		Soil		
EPA Methodology	8260		8260		8260		8260		8260		8260		
Date Analyzed	04/17/08		04/17/08		04/17/08		04/17/08		04/17/08		04/17/08		
Parameter	µg/kg	µg/kg	µg/kg	µg/kg	µg/kg	µg/kg	µg/kg	µg/kg	µg/kg	µg/kg	µg/kg	µg/kg	
1,1,1,2-Tetrachloroethane	ND	5	ND	5	ND	5	ND	5	ND	5	ND	5	--
1,1,1-Trichloroethane	ND	5	ND	5	ND	5	ND	5	ND	5	ND	5	**800**
1,1,2,2-Tetrachloroethane	ND	5	ND	5	ND	5	ND	5	ND	5	ND	5	**600**
1,1,2-Trichloroethane	ND	5	ND	5	ND	5	ND	5	ND	5	ND	5	--
1,1-Dichloroethane	ND	5	ND	5	ND	5	ND	5	ND	5	ND	5	**200**
1,1-Dichloroethene	ND	5	ND	5	ND	5	ND	5	ND	5	ND	5	**400**
1,1-Dichloropropene	ND	5	ND	5	ND	5	ND	5	ND	5	ND	5	--
1,2,3-Trichlorobenzene	ND	5	ND	5	ND	5	ND	5	ND	5	ND	5	--
1,2,3-Trichloropropane	ND	5	ND	5	ND	5	ND	5	ND	5	ND	5	**400**
1,2,4-Trichlorobenzene	ND	5	ND	5	ND	5	ND	5	ND	5	ND	5	**3400**
1,2,4-Trimethylbenzene	ND	5	ND	5	ND	5	ND	5	ND	5	ND	5	--
1,2-Dibromo-3-chloropropane	ND	5	ND	5	ND	5	ND	5	ND	5	ND	5	--
1,2-Dichlorobenzene	ND	5	ND	5	ND	5	ND	5	ND	5	ND	5	**7900**
1,2-Dichloroethane	ND	5	ND	5	ND	5	ND	5	ND	5	ND	5	**100**
1,2-Dichloropropane	ND	5	ND	5	ND	5	ND	5	ND	5	ND	5	--
1,3,5-Trimethylbenzene	ND	5	ND	5	ND	5	ND	5	ND	5	ND	5	--
1,3-Dichlorobenzene	ND	5	ND	5	ND	5	ND	5	ND	5	ND	5	**1600**
1,3-Dichloropropane	ND	5	ND	5	ND	5	ND	5	ND	5	ND	5	**300**
1,4-Dichlorobenzene	ND	5	ND	5	ND	5	ND	5	ND	5	ND	5	**8500**
2,2-Dichloropropane	ND	5	ND	5	ND	5	ND	5	ND	5	ND	5	--
2-Chlorotoluene	ND	5	ND	5	ND	5	ND	5	ND	5	ND	5	--
2-Hexanone	ND	25	ND	25	ND	25	ND	25	ND	25	ND	25	--
2-Isopropyltoluene	ND	5	ND	5	ND	5	ND	5	ND	5	ND	5	--
4-Chlorotoluene	ND	5	ND	5	ND	5	ND	5	ND	5	ND	5	--
4-Methyl-2-pentanone	ND	25	ND	25	ND	25	ND	25	ND	25	ND	25	**1000**
Acetone	ND	100	ND	100	ND	100	ND	100	ND	100	ND	100	**200**
Acrylonitrile	ND	10	ND	10	ND	10	ND	10	ND	10	ND	10	--
Benzene	ND	5	ND	5	ND	5	ND	5	ND	5	ND	5	**60**
Bromobenzene	ND	5	ND	5	ND	5	ND	5	ND	5	ND	5	--
Bromochloromethane	ND	5	ND	5	ND	5	ND	5	ND	5	ND	5	--
Bromodichloromethane	ND	5	ND	5	ND	5	ND	5	ND	5	ND	5	--
Bromoform	ND	5	ND	5	ND	5	ND	5	ND	5	ND	5	--
Bromomethane	ND	5	ND	5	ND	5	ND	5	ND	5	ND	5	--
Carbon Disulfide	ND	5	ND	5	ND	5	ND	5	ND	5	ND	5	**2700**
Carbon tetrachloride	ND	5	ND	5	ND	5	ND	5	ND	5	ND	5	**600**
Chlorobenzene	ND	5	ND	5	ND	5	ND	5	ND	5	ND	5	**1700**
Chloroethane	ND	5	ND	5	ND	5	ND	5	ND	5	ND	5	**1900**

RL Reporting Limit

Values exceed NYSDEC Levels

ND Not Detected

TABLE 1 (continued)
235-247 North 9th Street
Volatile Organic Compounds Analysis
(Soil SB9, SB10, SB11)

Sample ID	SB9	RL	SB9	RL	SB10	RL	SB10	RL	SB11	RL	SB11	RL	TAGM Rec. Soil Cleanup Objective (µg/kg)
Date Collected	04/15/08		04/15/08		04/15/08		04/15/08		04/15/08		04/15/08		
Depth	0-2		2-6		0-2		2-6		0-2		2-6		
Matrix	Soil		Soil		Soil		Soil		Soil		Soil		
EPA Methodology	8260		8260		8260		8260		8260		8260		
Date Analyzed	04/17/08		04/17/08		04/17/08		04/17/08		04/17/08		04/17/08		
Parameter	µg/kg	µg/kg	µg/kg	µg/kg	µg/kg	µg/kg	µg/kg	µg/kg	µg/kg	µg/kg	µg/kg	µg/kg	
Chloroform	ND	5	ND	5	ND	5	ND	5	ND	5	ND	5	**300**
Chloromethane	ND	5	ND	5	ND	5	ND	5	ND	5	ND	5	--
cis-1,2-Dichloroethene	ND	5	ND	5	ND	5	ND	5	ND	5	ND	5	--
cis-1,3-Dichloropropene	ND	5	ND	5	ND	5	ND	5	ND	5	ND	5	--
Dibromochloromethane	ND	5	ND	5	ND	5	ND	5	ND	5	ND	5	**N/A**
Dibromoethane	ND	5	ND	5	ND	5	ND	5	ND	5	ND	5	--
Dibromomethane	ND	5	ND	5	ND	5	ND	5	ND	5	ND	5	--
Dichlorodifluoromethane	ND	5	ND	5	ND	5	ND	5	ND	5	ND	5	--
Ethylbenzene	ND	5	ND	5	ND	5	ND	5	ND	5	ND	5	**5500**
Hexachlorobutadiene	ND	5	ND	5	ND	5	ND	5	ND	5	ND	5	--
Isopropylbenzene	ND	5	ND	5	ND	5	ND	5	ND	5	ND	5	--
m&p-Xylene	ND	5	ND	5	ND	5	ND	5	ND	5	ND	5	**1200**
Methyl Ethyl Ketone	ND	30	ND	30	ND	30	ND	30	ND	30	ND	30	**300**
Methyl t-butyl ether (MTBE)	ND	10	ND	10	ND	10	ND	10	ND	10	ND	10	--
Methylene chloride	ND	10	ND	15	ND	10	ND	15	ND	10	ND	5	**100**
n-Butylbenzene	ND	5	ND	5	ND	5	ND	5	ND	5	ND	5	--
n-Propylbenzene	ND	5	ND	5	ND	5	ND	5	ND	5	ND	5	--
Naphthalene	12	5	ND	5	ND	5	ND	5	ND	5	ND	5	**13000**
o-Xylene	ND	5	ND	5	ND	5	ND	5	ND	5	ND	5	**1200**
p-Isopropyltoluene	ND	5	ND	5	ND	5	ND	5	ND	5	ND	5	--
sec-Butylbenzene	ND	5	ND	5	ND	5	ND	5	ND	5	ND	5	--
Styrene	ND	5	ND	5	ND	5	ND	5	ND	5	ND	5	--
tert-Butylbenzene	ND	5	ND	5	ND	5	ND	5	ND	5	ND	5	--
Tetrachloroethene	ND	5	ND	5	ND	5	ND	5	ND	5	ND	5	**1400**
Tetrahydrofuran (THF)	ND	10	ND	10	ND	10	ND	10	ND	10	ND	10	--
Toluene	ND	5	ND	5	ND	5	ND	5	ND	5	ND	5	**1500**
Total Xylenes	ND	5	ND	5	ND	5	ND	5	ND	5	ND	5	**1200**
trans-1,2-Dichloroethene	ND	5	ND	5	ND	5	ND	5	ND	5	ND	5	**300**
trans-1,3-Dichloropropene	ND	5	ND	5	ND	5	ND	5	ND	5	ND	5	--
trans-1,4-dichloro-2-butene	ND	10	ND	10	ND	10	ND	10	ND	10	ND	10	--
Trichloroethene	ND	5	ND	5	ND	5	11	5	ND	5	ND	5	**700**
Trichlorofluoromethane	ND	5	ND	5	ND	5	ND	5	ND	5	ND	5	--
Trichlorotrifluoroethane	ND	5	ND	5	ND	5	ND	5	ND	5	ND	5	--
Vinyl chloride	ND	5	ND	5	ND	5	ND	5	ND	5	ND	5	**200**

RL Reporting Limit

Values exceed NYSDEC Levels

ND Not Detected

TABLE 2
235-247 North 9th Street
Semi-Volatile Organic Compounds Analysis
(Soil SB1, SB2)

Sample ID	SB1	RL	SB1	RL	SB2	RL	SB2	RL	SB2 [2]	RL	TAGM Rec. Soil Cleanup Objective (µg/kg)
Date Collected	04/15/08		04/15/08		04/15/08		04/15/08		04/15/08		
Depth	0-2		2-6		0-2		2-6		6-10		
Matrix	Soil		Soil		Soil		Soil		Soil		
EPA Methodology	8270		8270		8270		8270		8270		
Date Analyzed	04/17/08		04/17/08		04/17/08		04/17/08		04/18/08		
Parameter	µg/kg	µg/kg	µg/kg	µg/kg	µg/kg	µg/kg	µg/kg	µg/kg	µg/kg	µg/kg	
1,2,4,5-Tetrachlorobenzene	ND	410	ND	390	ND	400	ND	380	ND	2200	--
1,2,4-Trichlorobenzene	ND	410	ND	390	ND	400	ND	380	ND	2200	--
1,2-Dichlorobenzene	ND	410	ND	390	ND	400	ND	380	ND	2200	--
1,3-Dichlorobenzene	ND	410	ND	390	ND	400	ND	380	ND	2200	--
1,4-Dichlorobenzene	ND	410	ND	390	ND	400	ND	380	ND	2200	--
2,4,5-Trichlorophenol	ND	410	ND	390	ND	400	ND	380	ND	2200	**100**
2,4,6-Trichlorophenol	ND	410	ND	390	ND	400	ND	380	ND	2200	--
2,4-Dichlorophenol	ND	410	ND	390	ND	400	ND	380	ND	2200	**400**
2,4-Dimethylphenol	ND	410	ND	390	ND	400	ND	380	7500	2200	--
2,4-Dinitrophenol	ND	660	ND	620	ND	630	ND	620	ND	3500	**200 or MDL**
2,4-Dinitrotoluene	ND	410	ND	390	ND	400	ND	380	ND	2200	--
2,6-Dinitrotoluene	ND	410	ND	390	ND	400	ND	380	ND	2200	**1.0**
2-Chloronaphthalene	ND	410	ND	390	ND	400	ND	380	ND	2200	--
2-Chlorophenol	ND	410	ND	390	ND	400	ND	380	ND	2200	**800**
2-Methylnaphthalene	ND	410	ND	390	ND	400	ND	380	81000	8800	**36400**
2-Methylphenol (o-cresol)	ND	410	ND	390	ND	400	ND	380	ND	2200	**100 or MDL**
2-Nitroaniline	ND	660	ND	620	ND	630	ND	620	ND	3500	**430 or MDL**
2-Nitrophenol	ND	410	ND	390	ND	400	ND	380	ND	2200	**330 or MDL**
3&4-Methylphenol (m&p-cresol)	ND	410	ND	390	ND	400	ND	380	4200	2200	**900**
3,3'-Dichlorobenzidine	ND	500	ND	460	ND	470	ND	460	ND	2600	**N/A**
3-Nitroaniline	ND	660	ND	620	ND	630	ND	620	ND	3500	**500 or MDL**
4,6-Dinitro-2-methylphenol	ND	1200	ND	1100	ND	1100	ND	1100	ND	6300	--
4-Bromophenyl phenyl ether	ND	410	ND	390	ND	400	ND	380	ND	2200	--
4-Chloro-3-methylphenol	ND	500	ND	460	ND	470	ND	460	ND	2600	**240 or MDL**
4-Chloroaniline	ND	500	ND	460	ND	470	ND	460	ND	2600	**220 or MDL**
4-Chlorophenyl phenyl ether	ND	410	ND	390	ND	400	ND	380	ND	2200	--
4-Nitroaniline	ND	660	ND	620	ND	630	ND	620	ND	3500	--
4-Nitrophenol	ND	1200	ND	1100	ND	1100	ND	1100	ND	6300	**100 or MDL**
Acenaphthene	ND	410	ND	390	ND	400	ND	380	9600	2200	**50000**
Acenaphthylene	ND	410	ND	390	ND	400	ND	380	28000	2200	**41000**
Acetophenone	ND	410	ND	390	ND	400	ND	380	ND	2200	--
Aniline	ND	1200	ND	1100	ND	1100	ND	1100	ND	6300	**100**
Anthracene	ND	410	ND	390	ND	400	ND	380	36000	8800	**50000**
Azobenzene	ND	410	ND	390	ND	400	ND	380	ND	2200	--
Benz(a)anthracene	ND	410	ND	390	ND	400	ND	380	24000	2200	**224 or MDL**
Benzidine	ND	410	ND	390	ND	400	ND	380	ND	2200	--
Benzo(a)pyrene	ND	410	ND	390	ND	400	ND	380	15000	2200	**61 or MDL**

RL Reporting Limit

Values exceed NYSDEC Levels

ND Not Detected

2 Poor surrogate recovery was observed for semi-volatiles. The other surrogates associated with this sample were within QA/QC criteria. No further action was necessary
Due to matrix interference in the sample an elevated MDL was reported for SVOCs

TABLE 2 (continued)
235-247 North 9th Street
Semi-Volatile Organic Compounds Analysis
(Soil SB1, SB2)

Sample ID	SB1	RL	SB1	RL	SB2	RL	SB2	RL	SB2 [2]	RL	TAGM Rec. Soil Cleanup Objective (µg/kg)
Date Collected	04/15/08		04/15/08		04/15/08		04/15/08		04/15/08		
Depth	0-2		2-6		0-2		2-6		6-10		
Matrix	Soil		Soil		Soil		Soil		Soil		
EPA Methodology	8270		8270		8270		8270		8270		
Date Analyzed	04/17/08		04/17/08		04/17/08		04/17/08		04/18/08		
Parameter	µg/kg	µg/kg	µg/kg	µg/kg	µg/kg	µg/kg	µg/kg	µg/kg	µg/kg	µg/kg	
Benzo(b)fluoranthene	ND	410	ND	390	ND	400	ND	380	15000	2200	**1100**
Benzo(ghi)perylene	ND	410	ND	390	ND	400	ND	380	7000	2200	**50000**
Benzo(k)fluoranthene	ND	410	ND	390	ND	400	ND	380	6400	2200	**1100**
Benzoic acid	ND	1200	ND	1100	ND	1100	ND	1100	ND	6300	--
Benzyl butyl phthalate	ND	410	ND	390	ND	400	ND	380	ND	2200	**50000**
Bis(2-chloroethoxy)methane	ND	410	ND	390	ND	400	ND	380	ND	2200	--
Bis(2-chloroethyl)ether	ND	410	ND	390	ND	400	ND	380	ND	2200	--
Bis(2-chloroisopropyl)ether	ND	410	ND	390	ND	400	ND	380	ND	2200	--
Bis(2-ethylhexyl)phthalate	ND	410	ND	390	ND	400	ND	380	ND	2200	**50000**
Carbazole	ND	1200	ND	1100	ND	1100	ND	1100	18000	6300	--
Chrysene	ND	410	ND	390	ND	400	ND	380	20000	2200	**400**
Di-n-butylphthalate	ND	410	ND	390	ND	400	ND	380	ND	2200	**8100**
Di-n-octylphthalate	ND	410	ND	390	ND	400	ND	380	ND	2200	**50000**
Dibenz(a,h)anthracene	ND	410	ND	390	ND	400	ND	380	3600	2200	**14 or MDL**
Dibenzofuran	ND	410	ND	390	ND	400	ND	380	31000	2200	**6200**
Diethyl phthalate	ND	410	ND	390	ND	400	ND	380	ND	2200	**7100**
Dimethylphthalate	ND	410	ND	390	ND	400	ND	380	ND	2200	**2000**
Fluoranthene	ND	410	ND	390	ND	400	ND	380	74000	8800	**50000**
Fluorene	ND	410	ND	390	ND	400	ND	380	45000	8800	**50000**
Hexachlorobenzene	ND	410	ND	390	ND	400	ND	380	ND	2200	**410**
Hexachlorobutadiene	ND	410	ND	390	ND	400	ND	380	ND	2200	--
Hexachlorocyclopentadiene	ND	410	ND	390	ND	400	ND	380	ND	2200	--
Hexachloroethane	ND	410	ND	390	ND	400	ND	380	ND	2200	--
Indeno(1,2,3-cd)pyrene	ND	410	ND	390	ND	400	ND	380	7300	2200	**3200**
Isophorone	ND	410	ND	390	ND	400	ND	380	ND	2200	**4400**
N-Nitrosodi-n-propylamine	ND	410	ND	390	ND	400	ND	380	ND	2200	--
N-Nitrosodimethylamine	ND	410	ND	390	ND	400	ND	380	ND	2200	--
N-Nitrosodiphenylamine	ND	410	ND	390	ND	400	ND	380	ND	2200	--
Naphthalene	520	410	ND	390	ND	400	ND	380	140000	44000	**13000**
Nitrobenzene	ND	410	ND	390	ND	400	ND	380	ND	2200	**200 or MDL**
Pentachloronitrobenzene	ND	410	ND	390	ND	400	ND	380	ND	2200	--
Pentachlorophenol	ND	410	ND	390	ND	400	ND	380	ND	2200	**1000 or MDL**
Phenanthrene	ND	410	ND	390	ND	400	ND	380	130000	8800	**50000**
Phenol	ND	410	ND	390	ND	400	ND	380	ND	2200	**30 or MDL**
Pyrene	ND	410	ND	390	ND	400	ND	380	30000	2200	**50000**
Pyridine	ND	410	ND	390	ND	400	ND	380	ND	2200	--

RL Reporting Limit

Values exceed NYSDEC Levels

ND Not Detected

2 Poor surrogate recovery was observed for semi-volatiles. The other surrogates associated with this sample were within QA/QC criteria. No further action was necessary
Due to matrix interference in the sample an elevated MDL was reported for SVOCs

TABLE 2 (continued)
235-247 North 9th Street
Semi-Volatile Organic Compounds Analysis
(Soil SB3, SB4, SB5)

Sample ID	SB3	RL	SB3	RL	SB4	RL	SB4	RL	SB5	RL	SB5	RL	TAGM Rec. Soil Cleanup Objective (µg/kg)
Date Collected	04/15/08		04/15/08		04/15/08		04/15/08		04/15/08		04/15/08		
Depth	0-2		2-6		0-2		2-6		0-2		2-6		
Matrix	Soil		Soil		Soil		Soil		Soil		Soil		
EPA Methodology	8270		8270		8270		8270		8270		8270		
Date Analyzed	04/17/08		04/17/08		04/17/08		04/17/08		04/17/08		04/17/08		
Parameter	µg/kg	µg/kg	µg/kg	µg/kg	µg/kg	µg/kg	µg/kg	µg/kg	µg/kg	µg/kg	µg/kg	µg/kg	
1,2,4,5-Tetrachlorobenzene	ND	370	ND	450	ND	410	ND	420	ND	390	ND	380	--
1,2,4-Trichlorobenzene	ND	370	ND	450	ND	410	ND	420	ND	390	ND	380	--
1,2-Dichlorobenzene	ND	370	ND	450	ND	410	ND	420	ND	390	ND	380	--
1,3-Dichlorobenzene	ND	370	ND	450	ND	410	ND	420	ND	390	ND	380	--
1,4-Dichlorobenzene	ND	370	ND	450	ND	410	ND	420	ND	390	ND	380	--
2,4,5-Trichlorophenol	ND	370	ND	450	ND	410	ND	420	ND	390	ND	380	**100**
2,4,6-Trichlorophenol	ND	370	ND	450	ND	410	ND	420	ND	390	ND	380	--
2,4-Dichlorophenol	ND	370	ND	450	ND	410	ND	420	ND	390	ND	380	**400**
2,4-Dimethylphenol	ND	370	ND	450	ND	410	ND	420	ND	390	ND	380	--
2,4-Dinitrophenol	ND	600	ND	720	ND	650	ND	660	ND	620	ND	600	**200 or MDL**
2,4-Dinitrotoluene	ND	370	ND	450	ND	410	ND	420	ND	390	ND	380	--
2,6-Dinitrotoluene	ND	370	ND	450	ND	410	ND	420	ND	390	ND	380	**1.0**
2-Chloronaphthalene	ND	370	ND	450	ND	410	ND	420	ND	390	ND	380	--
2-Chlorophenol	ND	370	ND	450	ND	410	ND	420	ND	390	ND	380	**800**
2-Methylnaphthalene	470	370	ND	450	ND	410	ND	420	ND	390	ND	380	**36400**
2-Methylphenol (o-cresol)	ND	370	ND	450	ND	410	ND	420	ND	390	ND	380	**100 or MDL**
2-Nitroaniline	ND	600	ND	720	ND	650	ND	660	ND	620	ND	600	**430 or MDL**
2-Nitrophenol	ND	370	ND	450	ND	410	ND	420	ND	390	ND	380	**330 or MDL**
3&4-Methylphenol (m&p-cresol)	ND	370	ND	450	ND	410	ND	420	ND	390	ND	380	**900**
3,3'-Dichlorobenzidine	ND	450	ND	540	ND	490	ND	500	ND	460	ND	450	**N/A**
3-Nitroaniline	ND	600	ND	720	ND	650	ND	660	ND	620	ND	600	**500 or MDL**
4,6-Dinitro-2-methylphenol	ND	1100	ND	1300	ND	1200	ND	1200	ND	1100	ND	1100	--
4-Bromophenyl phenyl ether	ND	370	ND	450	ND	410	ND	420	ND	390	ND	380	--
4-Chloro-3-methylphenol	ND	450	ND	540	ND	490	ND	500	ND	460	ND	450	**240 or MDL**
4-Chloroaniline	ND	450	ND	540	ND	490	ND	500	ND	460	ND	450	**220 or MDL**
4-Chlorophenyl phenyl ether	ND	370	ND	450	ND	410	ND	420	ND	390	ND	380	--
4-Nitroaniline	ND	600	ND	720	ND	650	ND	660	ND	620	ND	600	--
4-Nitrophenol	ND	1100	ND	1300	ND	1200	ND	1200	ND	1100	ND	1100	**100 or MDL**
Acenaphthene	2300	370	ND	450	ND	410	ND	420	ND	390	970	380	**50000**
Acenaphthylene	900	370	ND	450	ND	410	ND	420	ND	390	ND	380	**41000**
Acetophenone	ND	370	ND	450	ND	410	ND	420	ND	390	ND	380	--
Aniline	ND	1100	ND	1300	ND	1200	ND	1200	ND	1100	ND	1100	**100**
Anthracene	8700	3700	ND	450	960	410	810	420	670	390	1900	380	**50000**
Azobenzene	ND	370	ND	450	ND	410	ND	420	ND	390	ND	380	--
Benz(a)anthracene	21000	3700	ND	450	4600	410	2300	420	1500	390	4800	380	**224 or MDL**
Benzidine	ND	370	ND	450	ND	410	ND	420	ND	390	ND	380	--
Benzo(a)pyrene	16000	3700	ND	450	4100	410	2000	420	1300	390	3700	380	**61 or MDL**

RL Reporting Limit

Values exceed NYSDEC Levels

ND Not Detected

TABLE 2 (continued)
235-247 North 9th Street
Semi-Volatile Organic Compounds Analysis
(Soil SB3, SB4, SB5)

Sample ID	SB3	RL	SB3	RL	SB4	RL	SB4	RL	SB5	RL	SB5	RL	TAGM Rec. Soil Cleanup Objective (µg/kg)
Date Collected	04/15/08		04/15/08		04/15/08		04/15/08		04/15/08		04/15/08		
Depth	0-2		2-6		0-2		2-6		0-2		2-6		
Matrix	Soil		Soil		Soil		Soil		Soil		Soil		
EPA Methodology	8270		8270		8270		8270		8270		8270		
Date Analyzed	04/17/08		04/17/08		04/17/08		04/17/08		04/17/08		04/17/08		
Parameter	µg/kg	µg/kg	µg/kg	µg/kg	µg/kg	µg/kg	µg/kg	µg/kg	µg/kg	µg/kg	µg/kg	µg/kg	
Benzo(b)fluoranthene	18000	3700	ND	450	4900	410	2500	420	1500	390	4200	380	**1100**
Benzo(ghi)perylene	9700	3700	ND	450	1300	410	1100	420	560	390	1300	380	**50000**
Benzo(k)fluoranthene	5800	3700	ND	450	2000	410	910	420	550	390	1200	380	**1100**
Benzoic acid	ND	1100	ND	1300	ND	1200	ND	1200	ND	1100	ND	1100	--
Benzyl butyl phthalate	ND	370	ND	450	ND	410	ND	420	ND	390	ND	380	**50000**
Bis(2-chloroethoxy)methane	ND	370	ND	450	ND	410	ND	420	ND	390	ND	380	--
Bis(2-chloroethyl)ether	ND	370	ND	450	ND	410	ND	420	ND	390	ND	380	--
Bis(2-chloroisopropyl)ether	ND	370	ND	450	ND	410	ND	420	ND	390	ND	380	--
Bis(2-ethylhexyl)phthalate	ND	370	ND	450	ND	410	ND	420	ND	390	ND	380	**50000**
Carbazole	1100	1100	ND	1300	ND	1200	ND	1200	ND	1100	ND	1100	--
Chrysene	19000	3700	ND	450	4200	410	2300	420	1500	390	5400	3800	**400**
Di-n-butylphthalate	ND	370	ND	450	ND	410	ND	420	ND	390	ND	380	**8100**
Di-n-octylphthalate	ND	370	ND	450	ND	410	ND	420	ND	390	ND	380	**50000**
Dibenz(a,h)anthracene	2000	370	ND	450	660	410	ND	420	ND	390	450	380	**14 or MDL**
Dibenzofuran	1100	370	ND	450	ND	410	ND	420	ND	390	ND	380	**6200**
Diethyl phthalate	ND	370	ND	450	ND	410	ND	420	ND	390	ND	380	**7100**
Dimethylphthalate	ND	370	ND	450	ND	410	ND	420	ND	390	ND	380	**2000**
Fluoranthene	53000	37000	ND	450	3700	410	3500	420	2100	390	11000	1900	**50000**
Fluorene	2800	370	ND	450	ND	410	ND	420	ND	390	940	380	**50000**
Hexachlorobenzene	ND	370	ND	450	ND	410	ND	420	ND	390	ND	380	**410**
Hexachlorobutadiene	ND	370	ND	450	ND	410	ND	420	ND	390	ND	380	--
Hexachlorocyclopentadiene	ND	370	ND	450	ND	410	ND	420	ND	390	ND	380	--
Hexachloroethane	ND	370	ND	450	ND	410	ND	420	ND	390	ND	380	--
Indeno(1,2,3-cd)pyrene	8300	3700	ND	450	1600	410	1100	420	520	390	1200	380	**3200**
Isophorone	ND	370	ND	450	ND	410	ND	420	ND	390	ND	380	**4400**
N-Nitrosodi-n-propylamine	ND	370	ND	450	ND	410	ND	420	ND	390	ND	380	--
N-Nitrosodimethylamine	ND	370	ND	450	ND	410	ND	420	ND	390	ND	380	--
N-Nitrosodiphenylamine	ND	370	ND	450	ND	410	ND	420	ND	390	ND	380	--
Naphthalene	610	370	ND	450	ND	410	ND	420	ND	390	ND	380	**13000**
Nitrobenzene	ND	370	ND	450	ND	410	ND	420	ND	390	ND	380	**200 or MDL**
Pentachloronitrobenzene	ND	370	ND	450	ND	410	ND	420	ND	390	ND	380	--
Pentachlorophenol	ND	370	ND	450	ND	410	ND	420	ND	390	ND	380	**1000 or MDL**
Phenanthrene	37000	3700	ND	450	2500	410	3800	420	2900	390	12000	1900	**50000**
Phenol	ND	370	ND	450	ND	410	ND	420	ND	390	ND	380	**30 or MDL**
Pyrene	50000	37000	ND	450	3400	410	2700	420	1800	390	16000	1900	**50000**
Pyridine	ND	370	ND	450	ND	410	ND	420	ND	390	ND	380	--

RL Reporting Limit

Values exceed NYSDEC Levels

ND Not Detected

TABLE 2 (continued)
235-247 North 9th Street
Semi-Volatile Organic Compounds Analysis
(Soil SB6, SB7, SB8)

Sample ID	SB6	RL	SB6	RL	SB7	RL	SB7	RL	SB8	RL	SB8	RL	TAGM Rec. Soil Cleanup Objective (µg/kg)
Date Collected	04/15/08		04/15/08		04/15/08		04/15/08		04/15/08		04/15/08		
Depth	0-2		2-6		0-2		2-6		0-2		2-6		
Matrix	Soil		Soil		Soil		Soil		Soil		Soil		
EPA Methodology	8270		8270		8270		8270		8270		8270		
Date Analyzed	04/17/08		04/17/08		04/17/08		04/17/08		04/17/08		04/17/08		
Parameter	µg/kg	µg/kg	µg/kg	µg/kg	µg/kg	µg/kg	µg/kg	µg/kg	µg/kg	µg/kg	µg/kg	µg/kg	
1,2,4,5-Tetrachlorobenzene	ND	380	ND	370	ND	380	ND	440	ND	380	ND	400	--
1,2,4-Trichlorobenzene	ND	380	ND	370	ND	380	ND	440	ND	380	ND	400	--
1,2-Dichlorobenzene	ND	380	ND	370	ND	380	ND	440	ND	380	ND	400	--
1,3-Dichlorobenzene	ND	380	ND	370	ND	380	ND	440	ND	380	ND	400	--
1,4-Dichlorobenzene	ND	380	ND	370	ND	380	ND	440	ND	380	ND	400	--
2,4,5-Trichlorophenol	ND	380	ND	370	ND	380	ND	440	ND	380	ND	400	**100**
2,4,6-Trichlorophenol	ND	380	ND	370	ND	380	ND	440	ND	380	ND	400	--
2,4-Dichlorophenol	ND	380	ND	370	ND	380	ND	440	ND	380	ND	400	**400**
2,4-Dimethylphenol	ND	380	ND	370	ND	380	ND	440	ND	380	ND	400	--
2,4-Dinitrophenol	ND	600	ND	600	ND	610	ND	710	ND	610	ND	640	**200 or MDL**
2,4-Dinitrotoluene	ND	380	ND	370	ND	380	ND	440	ND	380	ND	400	--
2,6-Dinitrotoluene	ND	380	ND	370	ND	380	ND	440	ND	380	ND	400	**1.0**
2-Chloronaphthalene	ND	380	ND	370	ND	380	ND	440	ND	380	ND	400	--
2-Chlorophenol	ND	380	ND	370	ND	380	ND	440	ND	380	ND	400	**800**
2-Methylnaphthalene	400	380	ND	370	ND	380	ND	440	ND	380	ND	400	**36400**
2-Methylphenol (o-cresol)	ND	380	ND	370	ND	380	ND	440	ND	380	ND	400	**100 or MDL**
2-Nitroaniline	ND	600	ND	600	ND	610	ND	710	ND	610	ND	640	**430 or MDL**
2-Nitrophenol	ND	380	ND	370	ND	380	ND	440	ND	380	ND	400	**330 or MDL**
3&4-Methylphenol (m&p-cresol)	ND	380	ND	370	ND	380	ND	440	ND	380	ND	400	**900**
3,3'-Dichlorobenzidine	ND	450	ND	450	ND	460	ND	530	ND	450	ND	480	**N/A**
3-Nitroaniline	ND	600	ND	600	ND	610	ND	710	ND	610	ND	640	**500 or MDL**
4,6-Dinitro-2-methylphenol	ND	1100	ND	1100	ND	1100	ND	1300	ND	1100	ND	1200	--
4-Bromophenyl phenyl ether	ND	380	ND	370	ND	380	ND	440	ND	380	ND	400	--
4-Chloro-3-methylphenol	ND	450	ND	450	ND	460	ND	530	ND	450	ND	480	**240 or MDL**
4-Chloroaniline	ND	450	ND	450	ND	460	ND	530	ND	450	ND	480	**220 or MDL**
4-Chlorophenyl phenyl ether	ND	380	ND	370	ND	380	ND	440	ND	380	ND	400	--
4-Nitroaniline	ND	600	ND	600	ND	610	ND	710	ND	610	ND	640	--
4-Nitrophenol	ND	1100	ND	1100	ND	1100	ND	1300	ND	1100	ND	1200	**100 or MDL**
Acenaphthene	1400	380	ND	370	ND	380	ND	440	ND	380	560	400	**50000**
Acenaphthylene	ND	380	ND	370	ND	380	ND	440	ND	380	ND	400	**41000**
Acetophenone	ND	380	ND	370	ND	380	ND	440	ND	380	ND	400	--
Aniline	ND	1100	ND	1100	ND	1100	ND	1300	ND	1100	ND	1200	**100**
Anthracene	4200	380	ND	3700	ND	380	ND	440	1100	380	1600	400	**50000**
Azobenzene	ND	380	ND	370	ND	380	ND	440	ND	380	ND	400	--
Benz(a)anthracene	7300	3800	ND	370	670	380	ND	440	2200	380	3400	400	**224 or MDL**
Benzidine	ND	380	ND	370	ND	380	ND	440	ND	380	ND	400	--
Benzo(a)pyrene	5800	3800	ND	370	600	380	ND	440	2000	380	2900	400	**61 or MDL**

RL Reporting Limit

Values exceed NYSDEC Levels

ND Not Detected

TABLE 2 (continued)
235-247 North 9th Street
Semi-Volatile Organic Compounds Analysis
(Soil SB6, SB7, SB8)

Sample ID	SB6	RL	SB6	RL	SB7	RL	SB7	RL	SB8	RL	SB8	RL	TAGM Rec. Soil Cleanup Objective (µg/kg)
Date Collected	04/15/08		04/15/08		04/15/08		04/15/08		04/15/08		04/15/08		
Depth	0-2		2-6		0-2		2-6		0-2		2-6		
Matrix	Soil		Soil		Soil		Soil		Soil		Soil		
EPA Methodology	8270		8270		8270		8270		8270		8270		
Date Analyzed	04/17/08		04/17/08		04/17/08		04/17/08		04/17/08		04/17/08		
Parameter	µg/kg	µg/kg	µg/kg	µg/kg	µg/kg	µg/kg	µg/kg	µg/kg	µg/kg	µg/kg	µg/kg	µg/kg	
Benzo(b)fluoranthene	6400	380	ND	370	650	380	ND	440	2500	380	3300	400	**1100**
Benzo(ghi)perylene	2500	380	ND	370	470	380	ND	440	630	380	1000	400	**50000**
Benzo(k)fluoranthene	3000	380	ND	370	ND	380	ND	440	990	380	990	400	**1100**
Benzoic acid	ND	1100	ND	1100	ND	1100	ND	1300	ND	1100	ND	1200	--
Benzyl butyl phthalate	ND	380	ND	370	ND	380	ND	440	3200	380	73000	400	**50000**
Bis(2-chloroethoxy)methane	ND	380	ND	370	ND	380	ND	440	ND	380	ND	400	--
Bis(2-chloroethyl)ether	ND	380	ND	370	ND	380	ND	440	ND	380	ND	400	--
Bis(2-chloroisopropyl)ether	ND	380	ND	370	ND	380	ND	440	ND	380	ND	400	--
Bis(2-ethylhexyl)phthalate	ND	380	ND	370	ND	380	ND	440	390	380	ND	400	**50000**
Carbazole	2500	1100	ND	1100	ND	1100	ND	1300	ND	1100	ND	1200	--
Chrysene	6900	3800	ND	370	720	380	ND	440	2200	380	3400	400	**400**
Di-n-butylphthalate	ND	380	ND	370	ND	380	ND	440	ND	380	510	400	**8100**
Di-n-octylphthalate	ND	380	ND	370	ND	380	ND	440	ND	380	ND	400	**50000**
Dibenz(a,h)anthracene	830	380	ND	370	ND	380	ND	440	ND	380	ND	400	**14 or MDL**
Dibenzofuran	1100	380	ND	370	ND	380	ND	440	ND	380	420	400	**6200**
Diethyl phthalate	ND	380	ND	370	ND	380	ND	440	ND	380	ND	400	**7100**
Dimethylphthalate	ND	380	ND	370	ND	380	ND	440	ND	380	ND	400	**2000**
Fluoranthene	23000	3800	ND	370	1300	380	530	440	3800	380	9000	400	**50000**
Fluorene	1600	380	ND	370	ND	380	ND	440	ND	380	600	400	**50000**
Hexachlorobenzene	ND	380	ND	370	ND	380	ND	440	ND	380	ND	400	**410**
Hexachlorobutadiene	ND	380	ND	370	ND	380	ND	440	ND	380	ND	400	--
Hexachlorocyclopentadiene	ND	380	ND	370	ND	380	ND	440	ND	380	ND	400	--
Hexachloroethane	ND	380	ND	370	ND	380	ND	440	ND	380	ND	400	--
Indeno(1,2,3-cd)pyrene	2600	380	ND	370	390	380	ND	440	700	380	1000	400	**3200**
Isophorone	ND	380	ND	370	ND	380	ND	440	ND	380	ND	400	**4400**
N-Nitrosodi-n-propylamine	ND	380	ND	370	ND	380	ND	440	ND	380	ND	400	--
N-Nitrosodimethylamine	ND	380	ND	370	ND	380	ND	440	ND	380	ND	400	--
N-Nitrosodiphenylamine	ND	380	ND	370	ND	380	ND	440	ND	380	ND	400	--
Naphthalene	1100	380	ND	370	ND	380	ND	440	ND	380	500	400	**13000**
Nitrobenzene	ND	380	ND	370	ND	380	ND	440	ND	380	ND	400	**200 or MDL**
Pentachloronitrobenzene	ND	380	ND	370	ND	380	ND	440	ND	380	ND	400	--
Pentachlorophenol	ND	380	ND	370	ND	380	ND	440	ND	380	ND	400	**1000 or MDL**
Phenanthrene	20000	1900	ND	370	1100	380	ND	440	5200	380	7800	400	**50000**
Phenol	ND	380	ND	370	ND	380	ND	440	ND	380	ND	400	**30 or MDL**
Pyrene	19000	3800	ND	370	1300	380	ND	440	3400	380	8200	400	**50000**
Pyridine	ND	380	ND	370	ND	380	ND	440	ND	380	ND	400	--

RL Reporting Limit
Values exceed NYSDEC Levels
ND Not Detected

TABLE 2 (continued)
235-247 North 9th Street
Semi-Volatile Organic Compounds Analysis
(Soil SB9, SB10, SB11)

Sample ID	SB9	RL	SB9	RL	SB10	RL	SB10	RL	SB11	RL	SB11	RL	TAGM Rec. Soil Cleanup Objective (µg/kg)
Date Collected	04/15/08		04/15/08		04/15/08		04/15/08		04/15/08		04/15/08		
Depth	0-2		2-6		0-2		2-6		0-2		2-6		
Matrix	Soil		Soil		Soil		Soil		Soil		Soil		
EPA Methodology	8270		8270		8270		8270		8270		8270		
Date Analyzed	04/17/08		04/17/08		04/17/08		04/17/08		04/17/08		04/17/08		
Parameter	µg/kg	µg/kg	µg/kg	µg/kg	µg/kg	µg/kg	µg/kg	µg/kg	µg/kg	µg/kg	µg/kg	µg/kg	
1,2,4,5-Tetrachlorobenzene	ND	390	ND	430	ND	390	ND	390	ND	390	ND	420	--
1,2,4-Trichlorobenzene	ND	390	ND	430	ND	390	ND	390	ND	390	ND	420	--
1,2-Dichlorobenzene	ND	390	ND	430	ND	390	ND	390	ND	390	ND	420	--
1,3-Dichlorobenzene	ND	390	ND	430	ND	390	ND	390	ND	390	ND	420	--
1,4-Dichlorobenzene	ND	390	ND	430	ND	390	ND	390	ND	390	ND	420	--
2,4,5-Trichlorophenol	ND	390	ND	430	ND	390	ND	390	ND	390	ND	420	**100**
2,4,6-Trichlorophenol	ND	390	ND	430	ND	390	ND	390	ND	390	ND	420	--
2,4-Dichlorophenol	ND	390	ND	430	ND	390	ND	390	ND	390	ND	420	**400**
2,4-Dimethylphenol	ND	390	ND	430	ND	390	ND	390	ND	390	ND	420	--
2,4-Dinitrophenol	ND	620	ND	680	ND	620	ND	630	ND	620	ND	670	**200 or MDL**
2,4-Dinitrotoluene	ND	390	ND	430	ND	390	ND	390	ND	390	ND	420	--
2,6-Dinitrotoluene	ND	390	ND	430	ND	390	ND	390	ND	390	ND	420	**1.0**
2-Chloronaphthalene	ND	390	ND	430	ND	390	ND	390	ND	390	ND	420	--
2-Chlorophenol	ND	390	ND	430	ND	390	ND	390	ND	390	ND	420	**800**
2-Methylnaphthalene	3000	390	ND	430	ND	390	ND	390	ND	390	ND	420	**36400**
2-Methylphenol (o-cresol)	ND	390	ND	430	ND	390	ND	390	ND	390	ND	420	**100 or MDL**
2-Nitroaniline	ND	620	ND	680	ND	620	ND	630	ND	620	ND	670	**430 or MDL**
2-Nitrophenol	ND	390	ND	430	ND	390	ND	390	ND	390	ND	420	**330 or MDL**
3&4-Methylphenol (m&p-cresol)	ND	390	ND	430	ND	390	ND	390	ND	390	ND	420	**900**
3,3'-Dichlorobenzidine	ND	460	ND	510	ND	470	ND	470	ND	470	ND	500	**N/A**
3-Nitroaniline	ND	620	ND	680	ND	620	ND	630	ND	620	ND	670	**500 or MDL**
4,6-Dinitro-2-methylphenol	ND	1100	ND	1200	ND	1100	ND	1100	ND	1100	ND	1200	--
4-Bromophenyl phenyl ether	ND	390	ND	430	ND	390	ND	390	ND	390	ND	420	--
4-Chloro-3-methylphenol	ND	460	ND	510	ND	470	ND	470	ND	470	ND	500	**240 or MDL**
4-Chloroaniline	ND	460	ND	510	ND	470	ND	470	ND	470	ND	500	**220 or MDL**
4-Chlorophenyl phenyl ether	ND	390	ND	430	ND	390	ND	390	ND	390	ND	420	--
4-Nitroaniline	ND	620	ND	680	ND	620	ND	630	ND	620	ND	670	--
4-Nitrophenol	ND	1100	ND	1200	ND	1100	ND	1100	ND	1100	ND	1200	**100 or MDL**
Acenaphthene	9000	7700	ND	430	ND	390	ND	390	450	390	ND	420	**50000**
Acenaphthylene	1300	390	620	430	ND	390	ND	390	ND	390	ND	420	**41000**
Acetophenone	ND	390	ND	430	ND	390	ND	390	ND	390	ND	420	--
Aniline	ND	1100	ND	1200	ND	1100	ND	1100	ND	1100	ND	1200	**100**
Anthracene	9900	7700	ND	430	ND	390	ND	390	1300	390	ND	420	**50000**
Azobenzene	ND	390	ND	430	ND	390	ND	390	ND	390	ND	420	--
Benz(a)anthracene	20000	7700	3700	430	ND	390	980	390	3800	390	ND	420	**224 or MDL**
Benzidine	ND	390	ND	430	ND	390	ND	390	ND	390	ND	420	--
Benzo(a)pyrene	17000	390	4900	430	ND	390	930	390	3400	390	ND	420	**61 or MDL**

RL Reporting Limit

Values exceed NYSDEC Levels

ND Not Detected

TABLE 2 (continued)
235-247 North 9th Street
Semi-Volatile Organic Compounds Analysis
(Soil SB9, SB10, SB11)

Sample ID	SB9	RL	SB9	RL	SB10	RL	SB10	RL	SB11	RL	SB11	RL	TAGM Rec. Soil Cleanup Objective (µg/kg)
Date Collected	04/15/08		04/15/08		04/15/08		04/15/08		04/15/08		04/15/08		
Depth	0-2		2-6		0-2		2-6		0-2		2-6		
Matrix	Soil		Soil		Soil		Soil		Soil		Soil		
EPA Methodology	8270		8270		8270		8270		8270		8270		
Date Analyzed	04/17/08		04/17/08		04/17/08		04/17/08		04/17/08		04/17/08		
Parameter	µg/kg	µg/kg	µg/kg	µg/kg	µg/kg	µg/kg	µg/kg	µg/kg	µg/kg	µg/kg	µg/kg	µg/kg	
Benzo(b)fluoranthene	20000	7700	7300	430	ND	390	1200	390	3600	390	ND	420	**1100**
Benzo(ghi)perylene	6000	390	2100	430	ND	390	500	390	1200	390	ND	420	**50000**
Benzo(k)fluoranthene	6800	390	2600	430	ND	390	430	390	1100	390	ND	420	**1100**
Benzoic acid	ND	1100	ND	1200	ND	1100	ND	1100	ND	1100	ND	1200	--
Benzyl butyl phthalate	ND	390	ND	430	ND	390	ND	390	ND	390	ND	420	**50000**
Bis(2-chloroethoxy)methane	ND	390	ND	430	ND	390	ND	390	ND	390	ND	420	--
Bis(2-chloroethyl)ether	ND	390	ND	430	ND	390	ND	390	ND	390	ND	420	--
Bis(2-chloroisopropyl)ether	ND	390	ND	430	ND	390	ND	390	ND	390	ND	420	--
Bis(2-ethylhexyl)phthalate	ND	390	ND	430	ND	390	ND	390	ND	390	ND	420	**50000**
Carbazole	5800	1100	ND	1200	ND	1100	ND	1100	ND	1100	ND	1200	--
Chrysene	21000	7700	6800	4300	ND	390	1100	390	4100	390	ND	420	**400**
Di-n-butylphthalate	ND	390	ND	430	ND	390	ND	390	ND	390	ND	420	**8100**
Di-n-octylphthalate	ND	390	ND	430	ND	390	ND	390	ND	390	ND	420	**50000**
Dibenz(a,h)anthracene	2000	390	810	430	ND	390	ND	390	ND	390	ND	420	**14 or MDL**
Dibenzofuran	6600	390	540	430	ND	390	ND	390	ND	390	ND	420	**6200**
Diethyl phthalate	ND	390	ND	430	ND	390	ND	390	ND	390	ND	420	**7100**
Dimethylphthalate	ND	390	ND	430	ND	390	ND	390	ND	390	ND	420	**2000**
Fluoranthene	74000	7700	15000	2100	ND	390	1300	390	11000	3900	ND	420	**50000**
Fluorene	8500	390	ND	430	ND	390	ND	390	480	390	ND	420	**50000**
Hexachlorobenzene	ND	390	ND	430	ND	390	ND	390	ND	390	ND	420	**410**
Hexachlorobutadiene	ND	390	ND	430	ND	390	ND	390	ND	390	ND	420	--
Hexachlorocyclopentadiene	ND	390	ND	430	ND	390	ND	390	ND	390	ND	420	--
Hexachloroethane	ND	390	ND	430	ND	390	ND	390	ND	390	ND	420	--
Indeno(1,2,3-cd)pyrene	9600	390	2400	430	ND	390	430	390	1100	390	ND	420	**3200**
Isophorone	ND	390	ND	430	ND	390	ND	390	ND	390	ND	420	**4400**
N-Nitrosodi-n-propylamine	ND	390	ND	430	ND	390	ND	390	ND	390	ND	420	--
N-Nitrosodimethylamine	ND	390	ND	430	ND	390	ND	390	ND	390	ND	420	--
N-Nitrosodiphenylamine	ND	390	ND	430	ND	390	ND	390	ND	390	ND	420	--
Naphthalene	5200	390	820	430	ND	390	ND	390	ND	390	ND	420	**13000**
Nitrobenzene	ND	390	ND	430	ND	390	ND	390	ND	390	ND	420	**200 or MDL**
Pentachloronitrobenzene	ND	390	ND	430	ND	390	ND	390	ND	390	ND	420	--
Pentachlorophenol	ND	390	ND	430	ND	390	ND	390	ND	390	ND	420	**1000 or MDL**
Phenanthrene	80000	7700	8400	430	520	390	1400	390	8600	3900	ND	420	**50000**
Phenol	ND	390	ND	430	ND	390	ND	390	ND	390	ND	420	**30 or MDL**
Pyrene	62000	7700	120000	2100	ND	390	1300	390	12000	3900	ND	420	**50000**
Pyridine	ND	390	ND	430	ND	390	ND	390	ND	390	ND	420	--

RL Reporting Limit

Values exceed NYSDEC Levels

ND Not Detected

TABLE 3
235-247 North 9th Street
TAL Metals
(Soil SB1, SB2)

Sample ID	SB1	RL	SB1	RL	SB2	RL	SB2	RL	SB2	RL	TAGM Rec. Soil Cleanup Objective (mg/kg)
Date Collected	04/15/08		04/15/08		04/15/08		04/15/08		04/15/08		
Depth	0-2		2-6		0-2		2-6		6-10		
Matrix	Soil		Soil		Soil		Soil		Soil		
EPA Methodology	6010/200.7 /7471		6010/200.7 /7471		6010/200.7 /7471		6010/200.7 /7471		6010/200.7 /7471		
Date Analyzed	04/17/08		04/17/08		04/17/08		04/17/08		04/17/08		
Parameter	mg/kg	mg/kg	mg/kg	mg/kg	mg/kg	mg/kg	mg/kg	mg/kg	mg/kg	mg/kg	
Aluminum	8380	8.8	11600	7.9	9820	7.6	8530	8.2	19800	9.1	**SB**
Antimony	<4.4	4.4	<4.0	4.0	<3.8	3.8	<4.1	4.1	<4.6	4.6	**SB**
Arsenic	16.9	0.9	1.6	0.8	2.4	0.8	1.6	0.8	6.8	0.9	**7.5 or SB**
Barium	122	0.44	51.8	0.40	93.3	0.38	43.9	0.41	61.3	0.46	**300 or SB**
Beryllium	0.44	0.35	0.56	0.32	0.57	0.30	0.45	0.33	0.83	0.36	**0.16 (HEAST) or SB**
Calcium	48300	8.8	1100	0.8	2530	0.8	1610	0.8	1640	0.9	**SB**
Cadmium	<0.44	0.44	<0.40	0.40	<0.38	0.38	<0.41	0.41	<0.46	0.46	**1 or SB**
Chromium	13.8	0.44	15	0.40	20.5	0.38	18.4	0.41	29.1	0.46	**10 or SB**
Cobalt	5.91	0.44	7.59	0.40	5.94	0.38	7.81	0.41	11.6	0.46	**30 or SB**
Copper	31.3	0.44	11	0.40	59.8	0.38	21.2	0.41	37.1	0.46	**25 or SB**
Iron	17300	4.4	18600	4.0	24200	3.8	27900	4.1	35800	4.6	**2000 or SB**
Lead	188	0.44	6.38	0.40	257	3.8	39.8	0.41	114	0.46	**SB**
Magnesium	4800	0.44	2140	0.40	2030	0.38	1870	0.41	5180	0.46	**SB**
Manganese	762	4.4	203	0.40	230	0.38	498	0.41	369	0.46	**SB**
Mercury	0.78	0.09	<0.09	0.09	0.93	0.08	<0.07	0.07	4.41	0.13	**0.1**
Nickel	10.6	0.44	11.3	0.40	15.2	0.38	13.7	0.41	23.5	0.46	**13 or SB**
Potassium	1420	8.8	842	7.9	1410	7.6	1140	8.2	3340	9.1	**SB**
Selenium	<2.2	2.2	<2.0	2.0	<1.9	1.9	<2.0	2.0	<2.3	2.3	**2 or SB**
Silver	<0.44	0.44	<0.40	0.40	<0.38	0.38	<0.41	0.41	<0.46	0.46	**SB**
Sodium	534	44	365	40	136	38	<41	41	1460	46	**SB**
Thallium	<4.4	4.4	<4.0	4.0	<3.8	3.8	<4.1	4.1	<4.6	4.6	**SB**
Vanadium	24.4	0.44	21.7	0.4	31.8	0.38	28.3	0.41	41.8	0.46	**150 or SB**
Zinc	121	0.44	30.7	0.4	399	3.8	40.1	0.41	70.6	0.46	**20 or SB**

RL Reporting Limit
Values exceed NYSDEC Levels
ND Not Detected

TABLE 3 (continued)
235-247 North 9th Street
TAL Metals
(Soil SB3, SB4, SB5)

Sample ID	SB3		SB3		SB4		SB4		SB5		SB5		TAGM Rec. Soil Cleanup Objective (µg/kg)
Date Collected	04/15/08		04/15/08		04/15/08		04/15/08		04/15/08		04/15/08		
Depth	0-2	RL	2-6	RL	0-2	RL	2-6	RL	0-2	RL	2-6	RL	
Matrix	Soil		Soil		Soil		Soil		Soil		Soil		
EPA Methodology	6010/200.7/7471		6010/200.7/7471		6010/200.7/7471		6010/200.7/7471		6010/200.7/7471		6010/200.7/7471		
Date Analyzed	04/17/08		04/17/08		04/17/08		04/17/08		04/17/08		04/17/08		
Parameter	mg/kg	mg/kg	mg/kg	mg/kg	mg/kg	mg/kg	mg/kg	mg/kg	mg/kg	mg/kg	mg/kg	mg/kg	
Aluminum	6660	7.3	12200	9.2	9670	7.6	7360	8.8	4030	8.4	6280	7.2	**SB**
Antimony	<3.6	3.6	<4.6	4.6	<3.8	3.8	<4.4	4.4	9.3	4.2	<3.6	3.6	**SB**
Arsenic	38.9	0.7	6.2	0.9	8	0.8	6160	88	66.8	0.8	15.5	0.7	**7.5 or SB**
Barium	745	0.36	176	0.46	243	0.38	1830	0.44	1900	4.2	258	3.6	**300 or SB**
Beryllium	0.4	0.29	0.59	0.37	0.5	0.30	0.48	0.35	<0.34	0.34	0.4	0.29	**0.16 (HEAST) or SB**
Calcium	37000	7.3	54900	9.2	5250	0.8	7420	0.9	28000	8.4	11600	7.2	**SB**
Cadmium	1.51	0.36	<0.46	0.46	<0.38	0.38	<0.44	0.44	<0.42	0.42	<0.36	0.36	**1 or SB**
Chromium	19.8	0.36	22.4	0.46	21.1	0.38	451	4.4	54.7	0.42	17.3	0.36	**10 or SB**
Cobalt	5.69	0.36	9.86	0.46	9.16	0.38	9.78	0.44	39.2	0.42	6.82	0.36	**30 or SB**
Copper	64.8	0.36	28.1	0.46	39.6	0.38	1220	4.4	320	4.2	54	0.36	**25 or SB**
Iron	15700	3.6	20300	4.6	27700	3.8	20200	4.4	123000	4.2	17300	3.6	**2000 or SB**
Lead	678	3.6	195	0.46	426	3.8	3690	44	4680	42	575	3.6	**SB**
Magnesium	4870	0.36	3830	0.46	1910	0.38	576	0.44	2880	4.2	2950	3.6	**SB**
Manganese	321	0.36	421	0.46	384	0.38	294	0.44	471	4.2	320	3.6	**SB**
Mercury	1.52	0.09	1.02	0.09	6.46	0.81	497	46	0.47	0.06	0.78	0.08	**0.1**
Nickel	12	0.36	17.6	0.46	15.4	0.38	18.6	0.44	79.8	0.42	14.7	0.36	**13 or SB**
Potassium	1510	7.3	2470	9.2	1280	7.6	1080	8.8	760	8.4	1380	7.2	**SB**
Selenium	<1.8	1.8	<2.3	2.3	<1.9	1.9	<2.2	2.2	<2.1	2.1	<1.8	1.8	**2 or SB**
Silver	<0.36	0.36	<0.46	0.46	<0.38	0.38	<0.44	0.44	18	0.42	<0.36	0.36	**SB**
Sodium	399	36	468	46	181	38	439	44	228	42	329	36	**SB**
Thallium	<3.6	3.6	<4.6	4.6	<3.8	3.8	<4.4	4.4	<4.2	4.2	<3.6	3.6	**SB**
Vanadium	21.9	0.36	31.8	0.46	30.9	0.38	27.8	0.44	33.6	0.42	21.9	0.36	**150 or SB**
Zinc	874	3.6	338	4.6	1930	3.8	283	4.4	3760	42	278	3.6	**20 or SB**

RL Reporting Limit
Values exceed NYSDEC Levels
ND Not Detected

TABLE 3 (continued)
235-247 North 9th Street
TAL Metals
(Soil SB6, SB7, SB8)

Sample ID	SB6	RL	SB6	RL	SB7	RL	SB7	RL	SB8	RL	SB8	RL	TAGM Rec. Soil Cleanup Objective (µg/kg)
Date Collected	04/15/08		04/15/08		04/15/08		04/15/08		04/15/08		04/15/08		
Depth	0-2		2-6		0-2		2-6		0-2		2-6		
Matrix	Soil		Soil		Soil		Soil		Soil		Soil		
EPA Methodology	6010/200. 7/7471		6010/200. 7/7471		6010/200. 7/7471		6010/200. 7/7471		6010/200. 7/7471		6010/200. 7/7471		
Date Analyzed	04/17/08		04/17/08		04/17/08		04/17/08		04/17 & 04/18/08		04/17 & 04/18/08		
Parameter	mg/kg	mg/kg	mg/kg	mg/kg	mg/kg	mg/kg	mg/kg	mg/kg	mg/kg	mg/kg	mg/kg	mg/kg	
Aluminum	8210	7.2	7520	8.1	12600	8.2	16400	8.4	6240	7.6	5670	7.8	**SB**
Antimony	<3.6	3.6	<4.0	4.0	<4.1	4.1	<4.2	4.2	6.5	3.8	<3.9	3.9	**SB**
Arsenic	13.2	0.7	0.9	0.8	3.3	0.8	2.5	0.8	4	0.8	9.8	0.8	**7.5 or SB**
Barium	374	3.6	68.1	0.40	80.4	0.41	83.5	0.42	790	3.8	651	3.9	**300 or SB**
Beryllium	0.61	0.29	0.44	0.32	0.46	0.33	0.77	0.34	<0.30	0.30	<0.31	0.31	**0.16 (HEAST) or SB**
Calcium	3850	7.2	1190	8.1	1370	8.2	1820	8.4	56100	7.6	47300	7.8	**SB**
Cadmium	<0.36	0.36	<0.40	0.40	<0.41	0.41	<0.42	0.42	1.14	0.38	0.8	0.39	**1 or SB**
Chromium	19.5	0.36	18	0.40	24.6	0.41	24.8	0.42	21.5	0.38	23.1	0.39	**10 or SB**
Cobalt	9.17	0.36	7.91	0.40	9.31	0.41	7.75	0.42	3.97	0.38	13.3	0.39	**30 or SB**
Copper	495	3.6	25.3	0.40	36.3	0.41	17.6	0.42	91.6	0.38	88.4	0.39	**25 or SB**
Iron	27400	3.6	17700	4.0	22900	4.1	24300	4.2	12300	3.8	23400	3.9	**2000 or**
Lead	2420	36	62	0.40	47.7	0.41	59	0.42	664	3.8	680	3.9	**SB**
Magnesium	2430	3.6	2220	4.0	2460	4.1	2570	4.2	3430	3.8	3570	3.9	**SB**
Manganese	1020	3.6	311	4.0	290	4.1	217	4.2	228	3.8	444	3.9	**SB**
Mercury	0.74	0.07	0.1	0.07	0.14	0.07	2.09	0.37	0.86	0.08	1.06	0.08	**0.1**
Nickel	20.3	0.36	13	0.40	13.7	0.41	15.2	0.42	11.3	0.38	29.1	0.39	**13 or SB**
Potassium	1440	7.2	1290	8.1	1040	8.2	1160	8.4	1280	7.6	1300	7.8	**SB**
Selenium	<1.8	1.8	<2.0	2.0	<2.0	2.0	<2.1	2.1	<1.9	1.9	<2.0	2.0	**2 or SB**
Silver	0.66	0.36	<0.40	0.40	<0.41	0.41	<0.42	0.42	<0.38	0.38	<0.39	0.39	**SB**
Sodium	270	36	126	4.0	233	41	105	42	428	38	496	39	**SB**
Thallium	<3.6	3.6	<4.0	4.0	<4.1	4.1	<4.2	4.2	<3.8	3.8	<3.9	3.9	**SB**
Vanadium	52	0.36	27.3	0.40	25.6	0.41	35	0.42	15.6	0.38	25	0.39	**150 or SB**
Zinc	170	0.36	46.8	0.40	64.7	0.41	45.2	0.42	536	3.8	861	3.9	**20 or SB**

RL Reporting Limit
Values exceed NYSDEC Levels
ND Not Detected

TABLE 3 (continued)
235-247 North 9th Street
TAL Metals
(Soil SB9, SB10, SB11)

Sample ID	SB9	RL	SB9	RL	SB10	RL	SB10	RL	SB11	RL	SB11	RL	TAGM Rec. Soil Cleanup Objective (µg/kg)
Date Collected	04/15/08		04/15/08		04/15/08		04/15/08		04/15/08		04/15/08		
Depth	0-2		2-6		0-2		2-6		0-2		2-6		
Matrix	Soil		Soil		Soil		Soil		Soil		Soil		
EPA Methodology	6010/200. 7/7471		6010/200. 7/7471		6010/200. 7/7471		6010/200. 7/7471		6010/200. 7/7471		6010/200. 7/7471		
Date Analyzed	04/17/08		04/17/08		04/17/08		04/17/08		04/17 & 04/18/08		04/17 & 04/18/08		
Parameter	mg/kg	mg/kg	mg/kg	mg/kg	mg/kg	mg/kg	mg/kg	mg/kg	mg/kg	mg/kg	mg/kg	mg/kg	
Aluminum	5550	7.6	6670	9.3	8480	7.8	11900	8.0	6830	7.8	4320	8.4	**SB**
Antimony	<3.8	3.8	<4.6	4.6	<3.9	3.9	<4.0	4.0	<3.9	3.9	<4.2	4.2	**SB**
Arsenic	5.3	0.8	10.9	0.9	5.1	0.8	3.9	0.8	12.5	0.8	3.9	0.8	**7.5 or SB**
Barium	258	3.8	364	4.6	78.8	0.39	78.1	0.40	225	0.39	142	0.42	**300 or SB**
Beryllium	0.45	0.30	0.51	0.37	0.42	0.31	0.48	0.32	0.48	0.31	<0.34	0.34	**0.16 (HEAST) or SB**
Calcium	11100	7.6	6240	9.3	6210	0.8	1990	8.0	5150	7.8	3630	8.4	**SB**
Cadmium	0.39	0.38	1.1	0.46	<0.39	0.39	<0.40	0.40	<0.39	0.39	<0.42	0.42	**1 or SB**
Chromium	18.5	0.38	14.8	0.46	17.8	0.39	21.2	0.40	18.4	0.39	11.4	0.42	**10 or SB**
Cobalt	8.4	0.38	9.43	0.46	6.82	0.39	8.1	0.40	8.4	0.39	3.74	0.42	**30 or SB**
Copper	139	0.38	132	0.46	55	0.39	3890	40	842	3.9	58.3	0.42	**25 or SB**
Iron	17300	3.8	14200	4.6	20600	3.9	28100	4.0	20700	3.9	24400	4.2	**2000 or SB**
Lead	337	3.8	575	4.6	173	0.39	83.1	0.40	789	3.9	418	4.2	**SB**
Magnesium	1530	3.8	830	4.6	2540	0.39	2780	4.0	1480	3.9	1240	4.2	**SB**
Manganese	296	3.8	298	4.6	274	0.39	434	4.0	729	3.9	231	4.2	**SB**
Mercury	1.25	0.07	0.64	0.09	0.52	0.08	1.42	0.08	1.42	0.08	0.99	0.08	**0.1**
Nickel	17.9	0.38	32.8	0.46	13.6	0.39	14.5	0.40	19.3	0.39	8.12	0.42	**13 or SB**
Potassium	1010	7.6	860	9.3	1280	7.8	1480	8.0	909	7.8	761	8.4	**SB**
Selenium	<1.9	1.9	<2.3	2.3	<2.0	2.0	<2.0	2.0	<2.0	2.0	<2.1	2.1	**2 or SB**
Silver	<0.38	0.38	1.05	0.46	<0.39	0.39	<0.40	0.40	0.45	0.39	<0.42	0.42	**SB**
Sodium	398	38	307	46	132	39	220	40	190	39	173	42	**SB**
Thallium	<3.8	3.8	<4.6	4.6	<3.9	3.9	<4.0	4.0	<3.9	3.9	<4.2	4.2	**SB**
Vanadium	21.2	0.38	22.5	0.46	25.5	0.39	31	0.40	23.7	0.39	15.4	0.42	**150 or SB**
Zinc	367	3.8	449	4.6	120	0.39	448	4.0	416	3.9	109	0.42	**20 or SB**

RL Reporting Limit
Values exceed NYSDEC Levels
ND Not Detected

TABLE 4
235-247 North 9th Street
Pesticides
(Soil SB1, SB2)

Sample ID	SB1	RL	SB1	RL	SB2	RL	SB2	RL	SB2	RL	TAGM Rec. Soil Cleanup Objective (µg/kg)
Date Collected	04/15/08		04/15/08		04/15/08		04/15/08		04/15/08		
Depth	0-2		2-6		0-2		2-6		6-10		
Matrix	Soil		Soil		Soil		Soil		Soil		
EPA Methodology	8081		8081		8081		8081		8081		
Date Analyzed	04/17/08		04/17/08		04/17/08		04/17/08		04/17/08		
Parameter	µg/kg	µg/kg	µg/kg	µg/kg	µg/kg	µg/kg	µg/kg	µg/kg	µg/kg	µg/kg	
4,4' -DDD	ND	39	ND	38	ND	37	ND	37	ND	41	**2900**
4,4' -DDE	ND	39	ND	38	ND	37	ND	37	ND	41	**2100**
4,4' -DDT	ND	39	ND	38	ND	37	ND	37	ND	41	**2100**
a-BHC	ND	19	ND	19	ND	19	ND	18	ND	20	**110**
Alachlor	ND	19	ND	19	ND	19	ND	18	ND	20	--
Aldrin	ND	6.1	ND	5.9	ND	5.8	ND	5.8	ND	6.4	**41**
b-BHC	ND	19	ND	19	ND	19	ND	18	ND	20	**200**
Chlordane	ND	80	ND	78	ND	77	ND	77	ND	84	**540**
d-BHC	ND	19	ND	19	ND	19	ND	18	ND	20	**300**
Dieldrin	ND	6.1	ND	5.9	ND	5.8	ND	5.8	ND	6.4	**44**
Endosulfan I	ND	19	ND	19	ND	19	ND	18	ND	20	**900**
Endosulfan II	ND	39	ND	38	ND	37	ND	37	ND	41	**900**
Endosulfan sulfate	ND	39	ND	38	ND	37	ND	37	ND	41	**1000**
Endrin	ND	39	ND	38	ND	37	ND	37	ND	41	**100**
Endrin aldehyde	ND	39	ND	38	ND	37	ND	37	ND	41	--
Endrin ketone	ND	39	ND	38	ND	37	ND	37	ND	41	**N/A**
g-BHC	ND	19	ND	19	ND	19	ND	18	ND	20	**60**
Heptachlor	ND	12	ND	12	ND	12	ND	12	ND	13	**100**
Heptachlor epoxide	ND	19	ND	19	ND	19	ND	18	ND	20	**20**
Methoxychlor	ND	190	ND	190	ND	190	ND	180	ND	200	--
Toxaphene	ND	190	ND	190	ND	190	ND	180	ND	200	--

RL Reporting Limit
Values exceed NYSDEC Levels
ND Not Detected

TABLE 4 (continued)
235-247 North 9th Street
Pesticides
(Soil SB3, SB4, SB5)

Sample ID	SB3	RL	SB3	RL	SB4	RL	SB4	RL	SB5	RL	SB5	RL	TAGM Rec. Soil Cleanup Objective (µg/kg)
Date Collected	04/15/08		04/15/08		04/15/08		04/15/08		04/15/08		04/15/08		
Depth	0-2		2-6		0-2		2-6		0-2		2-6		
Matrix	Soil		Soil		Soil		Soil		Soil		Soil		
EPA Methodology	8081		8081		8081		8081		8081		8081		
Date Analyzed	04/17/08		04/17/08		04/17/08		04/17/08		04/18/08		04/18/08		
Parameter	µg/kg	µg/kg	µg/kg	µg/kg	µg/kg	µg/kg	µg/kg	µg/kg	µg/kg	µg/kg	µg/kg	µg/kg	
4,4' -DDD	ND	36	ND	44	ND	38	ND	40	ND	36	ND	35	**2900**
4,4' -DDE	ND	36	ND	44	ND	38	ND	40	ND	36	ND	35	**2100**
4,4' -DDT	ND	36	ND	44	ND	38	ND	40	ND	36	ND	35	**2100**
a-BHC	ND	18	ND	22	ND	19	ND	20	ND	18	ND	18	**110**
Alachlor	ND	18	ND	22	ND	19	ND	20	ND	18	ND	18	--
Aldrin	ND	5.6	ND	6.9	ND	6.0	ND	6.2	ND	5.7	ND	5.5	**41**
b-BHC	ND	18	ND	22	ND	19	ND	20	ND	18	ND	18	**200**
Chlordane	ND	73	ND	90	ND	79	ND	82	ND	75	ND	73	**540**
d-BHC	ND	18	ND	22	ND	19	ND	20	ND	18	ND	18	**300**
Dieldrin	ND	5.6	ND	6.9	6.0	6.0	ND	6.2	ND	5.7	ND	5.5	**44**
Endosulfan I	ND	18	ND	22	ND	19	ND	20	ND	18	ND	18	**900**
Endosulfan II	ND	36	ND	44	ND	38	ND	40	ND	36	ND	35	**900**
Endosulfan sulfate	ND	36	ND	44	ND	38	ND	40	ND	36	ND	35	**1000**
Endrin	ND	36	ND	44	ND	38	ND	40	ND	36	ND	35	**100**
Endrin aldehyde	ND	36	ND	44	ND	38	ND	40	ND	36	ND	35	--
Endrin ketone	ND	36	ND	44	ND	38	ND	40	ND	36	ND	35	**N/A**
g-BHC	ND	18	ND	22	ND	19	ND	20	ND	18	ND	18	**60**
Heptachlor	ND	11	ND	14	ND	12	ND	12	ND	11	ND	11	**100**
Heptachlor epoxide	ND	18	ND	22	ND	19	ND	20	ND	18	ND	18	**20**
Methoxychlor	ND	180	ND	220	ND	190	ND	200	ND	180	ND	180	--
Toxaphene	ND	180	ND	220	ND	190	ND	200	ND	180	ND	180	--

RL Reporting Limit
Values exceed NYSDEC Levels
ND Not Detected

TABLE 4 (continued)
235-247 North 9th Street
Pesticides
(Soil SB6, SB7, SB8)

Sample ID	SB6	RL	SB6	RL	SB7	RL	SB7	RL	SB8	RL	SB8	RL	TAGM Rec. Soil Cleanup Objective (µg/kg)
Date Collected	04/15/08		04/15/08		04/15/08		04/15/08		04/15/08		04/15/08		
Depth	0-2		2-6		0-2		2-6		0-2		2-6		
Matrix	Soil		Soil		Soil		Soil		Soil		Soil		
EPA Methodology	8081		8081		8081		8081		8081		8081		
Date Analyzed	04/18/08		04/18/08		04/17/08		04/17/08		04/18/08		04/18/08		
Parameter	µg/kg	µg/kg	µg/kg	µg/kg	µg/kg	µg/kg	µg/kg	µg/kg	µg/kg	µg/kg	µg/kg	µg/kg	
4,4' -DDD	ND	37	ND	36	ND	36	ND	33	ND	34	ND	39	**2900**
4,4' -DDE	ND	37	ND	36	ND	36	ND	33	ND	34	ND	39	**2100**
4,4' -DDT	ND	37	ND	36	ND	36	ND	33	ND	34	ND	39	**2100**
a-BHC	ND	19	ND	18	ND	18	ND	16	ND	17	ND	20	**110**
Alachlor	ND	19	ND	18	ND	18	ND	16	ND	17	ND	20	--
Aldrin	ND	5.8	ND	5.7	ND	5.7	ND	5.2	ND	5.4	ND	6.1	**41**
b-BHC	ND	19	ND	18	ND	18	ND	16	ND	17	ND	20	**200**
Chlordane	ND	77	ND	75	ND	75	ND	68	ND	71	ND	80	**540**
d-BHC	ND	19	ND	18	ND	18	ND	16	ND	17	ND	20	**300**
Dieldrin	ND	5.8	ND	5.7	ND	5.7	ND	5.2	ND	5.4	ND	6.1	**44**
Endosulfan I	ND	19	ND	18	ND	18	ND	16	ND	17	ND	20	**900**
Endosulfan II	ND	37	ND	36	ND	36	ND	33	ND	34	ND	39	**900**
Endosulfan sulfate	ND	37	ND	36	ND	36	ND	33	ND	34	ND	39	**1000**
Endrin	ND	37	ND	36	ND	36	ND	33	ND	34	ND	39	**100**
Endrin aldehyde	ND	37	ND	36	ND	36	ND	33	ND	34	ND	39	--
Endrin ketone	ND	37	ND	36	ND	36	ND	33	ND	34	ND	39	**N/A**
g-BHC	ND	19	ND	18	ND	18	ND	16	ND	17	ND	20	**60**
Heptachlor	ND	12	ND	11	ND	11	ND	11	ND	11	ND	12	**100**
Heptachlor epoxide	ND	19	ND	18	ND	18	ND	16	ND	17	ND	20	**20**
Methoxychlor	ND	190	ND	180	ND	180	ND	160	ND	170	ND	200	--
Toxaphene	ND	190	ND	180	ND	180	ND	160	ND	170	ND	200	--

RL Reporting Limit
Values exceed NYSDEC Levels
ND Not Detected

TABLE 4 (continued)
235-247 North 9th Street
Pesticides
(Soil SB9, SB10, SB11)

Sample ID	SB9	RL	SB9	RL	SB10	RL	SB10	RL	SB11	RL	SB11	RL	TAGM Rec. Soil Cleanup Objective (µg/kg)
Date Collected	04/15/08		04/15/08		04/15/08		04/15/08		04/15/08		04/15/08		
Depth	0-2		2-6		0-2		2-6		0-2		2-6		
Matrix	Soil		Soil		Soil		Soil		Soil		Soil		
EPA Methodology	8081		8081		8081		8081		8081		8081		
Date Analyzed	04/17/08		04/17/08		04/17/08		04/17/08		04/18/08		04/18/08		
Parameter	µg/kg	µg/kg	µg/kg	µg/kg	µg/kg	µg/kg	µg/kg	µg/kg	µg/kg	µg/kg	µg/kg	µg/kg	
4,4' -DDD	ND	38	ND	41	ND	37	ND	38	ND	38	ND	39	**2900**
4,4' -DDE	ND	38	ND	41	ND	37	ND	38	ND	38	ND	39	**2100**
4,4' -DDT	ND	38	ND	41	ND	37	ND	38	ND	38	ND	39	**2100**
a-BHC	ND	19	ND	20	ND	18	ND	19	ND	19	ND	20	**110**
Alachlor	ND	19	ND	20	ND	18	ND	19	ND	19	ND	20	--
Aldrin	ND	5.9	ND	6.4	ND	5.8	ND	5.9	ND	6.0	ND	6.1	**41**
b-BHC	ND	19	ND	20	ND	18	ND	19	ND	19	ND	20	**200**
Chlordane	ND	77	ND	85	ND	76	ND	78	ND	79	ND	81	**540**
d-BHC	ND	19	ND	20	ND	18	ND	19	ND	19	ND	20	**300**
Dieldrin	ND	5.9	ND	6.4	ND	5.8	ND	5.9	ND	6.0	ND	6.1	**44**
Endosulfan I	ND	19	ND	20	ND	18	ND	19	ND	19	ND	20	**900**
Endosulfan II	ND	38	ND	41	ND	37	ND	38	ND	38	ND	39	**900**
Endosulfan sulfate	ND	38	ND	41	ND	37	ND	38	ND	38	ND	39	**1000**
Endrin	ND	38	ND	41	ND	37	ND	38	ND	38	ND	39	**100**
Endrin aldehyde	ND	38	ND	41	ND	37	ND	38	ND	38	ND	39	--
Endrin ketone	ND	38	ND	41	ND	37	ND	38	ND	38	ND	39	**N/A**
g-BHC	ND	19	ND	20	ND	18	ND	19	ND	19	ND	20	**60**
Heptachlor	ND	12	ND	13	ND	12	ND	12	ND	12	ND	12	**100**
Heptachlor epoxide	ND	19	ND	20	ND	18	ND	19	ND	19	ND	20	**20**
Methoxychlor	ND	190	ND	200	ND	180	ND	190	ND	190	ND	200	--
Toxaphene	ND	190	ND	200	ND	180	ND	190	ND	190	ND	200	--

RL Reporting Limit
Values exceed NYSDEC Levels
ND Not Detected

TABLE 5
235-247 North 9th Street
Polychlorinated Biphenyls (PCBs)
(Soil SB1, SB2)

Sample ID	SB1	RL	SB1	RL	SB2	RL	SB2	RL	SB2	RL	TAGM Rec. Soil Cleanup Objective (µg/kg)
Date Collected	04/15/08		04/15/08		04/15/08		04/15/08		04/15/08		
Depth	0-2		2-6		0-2		2-6		6-10		
Matrix	Soil		Soil		Soil		Soil		Soil		
EPA Methodology	8082		8082		8082		8082		8082		
Date Analyzed	04/17/08		04/17/08		04/17/08		04/17/08		04/17/08		
Parameter	µg/kg	µg/kg	µg/kg	µg/kg	µg/kg	µg/kg	µg/kg	µg/kg	µg/kg	µg/kg	
PCB-1016	ND	400	ND	390	ND	390	ND	390	ND	430	
PCB-1221	ND	400	ND	390	ND	390	ND	390	ND	430	
PCB-1232	ND	400	ND	390	ND	390	ND	390	ND	430	
PCB-1242	ND	400	ND	390	ND	390	ND	390	ND	430	
PCB-1248	ND	400	ND	390	ND	390	ND	390	ND	430	10000
PCB-1254	ND	400	ND	390	ND	390	ND	390	ND	430	
PCB-1260	ND	400	ND	390	ND	390	ND	390	ND	430	
PCB-1262	ND	400	ND	390	ND	390	ND	390	ND	430	
PCB-1268	ND	400	ND	390	ND	390	ND	390	ND	430	

TABLE 5 (continued)
235-247 North 9th Street
Polychlorinated Biphenyls (PCBs)
(Soil SB3, SB4, SB5)

Sample ID	SB3	RL	SB3	RL	SB4	RL	SB4	RL	SB5	RL	SB5	RL	TAGM Rec. Soil Cleanup Objective (µg/kg)
Date Collected	04/15/08		04/15/08		04/15/08		04/15/08		04/15/08		04/15/08		
Depth	0-2		2-6		0-2		2-6		0-2		2-6		
Matrix	Soil		Soil		Soil		Soil		Soil		Soil		
EPA Methodology	8082		8082		8082		8082		8082		8082		
Date Analyzed	04/17/08		04/17/08		04/17/08		04/17/08		04/17/08		04/17/08		
Parameter	µg/kg	µg/kg	µg/kg	µg/kg	µg/kg	µg/kg	µg/kg	µg/kg	µg/kg	µg/kg	µg/kg	µg/kg	
PCB-1016	ND	370	ND	460	ND	400	ND	410	ND	380	ND	370	
PCB-1221	ND	370	ND	460	ND	400	ND	410	ND	380	ND	370	
PCB-1232	ND	370	ND	460	ND	400	ND	410	ND	380	ND	370	
PCB-1242	ND	370	ND	460	ND	400	ND	410	ND	380	ND	370	
PCB-1248	ND	370	ND	460	ND	400	ND	410	ND	380	ND	370	10000
PCB-1254	ND	370	ND	460	ND	400	ND	410	ND	380	ND	370	
PCB-1260	ND	370	ND	460	ND	400	ND	410	ND	380	ND	370	
PCB-1262	ND	370	ND	460	ND	400	ND	410	ND	380	ND	370	
PCB-1268	ND	370	ND	460	ND	400	ND	410	ND	380	ND	370	

RL Reporting Limit
Values exceed NYSDEC Levels
ND Not Detected

TABLE 5 (continued)
235-247 North 9th Street
Polychlorinated Biphenyls (PCBs)
(Soil SB6, SB7, SB8)

Sample ID	SB6	RL	SB6	RL	SB7	RL	SB7	RL	SB8	RL	SB8	RL	TAGM Rec. Soil Cleanup Objective (µg/kg)
Date Collected	04/15/08		04/15/08		04/15/08		04/15/08		04/15/08		04/15/08		
Depth	0-2		2-6		0-2		2-6		0-2		2-6		
Matrix	Soil		Soil		Soil		Soil		Soil		Soil		
EPA Methodology	8082		8082		8082		8082		8082		8082		
Date Analyzed	04/17/08		04/17/08		04/17/08		04/17/08		04/17/08		04/17/08		
Parameter	µg/kg	µg/kg	µg/kg	µg/kg	µg/kg	µg/kg	µg/kg	µg/kg	µg/kg	µg/kg	µg/kg	µg/kg	
PCB-1016	ND	390	ND	380	ND	380	ND	430	ND	380	ND	410	
PCB-1221	ND	390	ND	380	ND	380	ND	430	ND	380	ND	410	
PCB-1232	ND	390	ND	380	ND	380	ND	430	ND	380	ND	410	
PCB-1242	ND	390	ND	380	ND	380	ND	430	ND	380	ND	410	
PCB-1248	ND	390	ND	380	ND	380	ND	430	ND	380	ND	410	10000
PCB-1254	ND	390	ND	380	ND	380	ND	430	ND	380	ND	410	
PCB-1260	ND	390	ND	380	ND	380	ND	430	ND	380	ND	410	
PCB-1262	ND	390	ND	380	ND	380	ND	430	ND	380	ND	410	
PCB-1268	ND	390	ND	380	ND	380	ND	430	ND	380	ND	410	

TABLE 5 (continued)
235-247 North 9th Street
Polychlorinated Biphenyls (PCBs)
(Soil SB9, SB10, SB11)

Sample ID	SB9	RL	SB9	RL	SB10	RL	SB10	RL	SB11	RL	SB11	RL	TAGM Rec. Soil Cleanup Objective (µg/kg)
Date Collected	04/15/08		04/15/08		04/15/08		04/15/08		04/15/08		04/15/08		
Depth	0-2		2-6		0-2		2-6		0-2		2-6		
Matrix	Soil		Soil		Soil		Soil		Soil		Soil		
EPA Methodology	8082		8082		8082		8082		8082		8082		
Date Analyzed	04/17/08		04/17/08		04/17/08		04/17/08		04/17/08		04/17/08		
Parameter	µg/kg	µg/kg	µg/kg	µg/kg	µg/kg	µg/kg	µg/kg	µg/kg	µg/kg	µg/kg	µg/kg	µg/kg	
PCB-1016	ND	390	ND	430	ND	390	ND	390	ND	400	ND	410	
PCB-1221	ND	390	ND	430	ND	390	ND	390	ND	400	ND	410	
PCB-1232	ND	390	ND	430	ND	390	ND	390	ND	400	ND	410	
PCB-1242	ND	390	ND	430	ND	390	ND	390	ND	400	ND	410	
PCB-1248	ND	390	ND	430	ND	390	ND	390	ND	400	ND	410	10000
PCB-1254	ND	390	ND	430	ND	390	ND	390	ND	400	ND	410	
PCB-1260	ND	390	ND	430	ND	390	ND	390	ND	400	ND	410	
PCB-1262	ND	390	ND	430	ND	390	ND	390	ND	400	ND	410	
PCB-1268	ND	390	ND	430	ND	390	ND	390	ND	400	ND	410	

RL Reporting Limit
Values exceed NYSDEC Levels
ND Not Detected

TABLE 6
235-247 North 9th Street
Volatile Organic Compounds Analysis
(Groundwater SB1, SB2, SB6, SB9, SB11)

Sample ID	SB1	RL	SB2	RL	SB6	RL	SB9	RL	SB11	RL	Trip Blank	TOGS Standards (µg/l)
Date Collected	04/15/08		04/15/08		04/15/08		04/15/08		04/15/08		04/15/08	
Depth	34		15		8		8		9		---	
Matrix	GW		GW		GW		GW		GW		GW	
EPA Methodology	8260		8260		8260		8260		8260		8260	
Date Analyzed	04/17/08		04/17/08		04/17/08		04/17/08		04/17/08		04/17/08	
Parameter	µg/l	µg/l	µg/l	µg/l	µg/l	µg/l	µg/l	µg/l	µg/l	µg/l	µg/l	
1,1,1,2-Tetrachloroethane	ND	5	ND	5	ND	5	ND	5	ND	5	ND	**5**
1,1,1-Trichloroethane	ND	5	ND	5	ND	5	ND	5	ND	5	ND	**5**
1,1,2,2-Tetrachloroethane	ND	5	ND	5	ND	5	ND	5	ND	5	ND	**5**
1,1,2-Trichloroethane	ND	5	ND	5	ND	5	ND	5	ND	5	ND	**1**
1,1-Dichloroethane	ND	5	ND	5	ND	5	ND	5	ND	5	ND	**5**
1,1-Dichloroethene	ND	5	ND	5	ND	5	ND	5	ND	5	ND	**5**
1,1-Dichloropropene	ND	5	ND	5	ND	5	ND	5	ND	5	ND	**5**
1,2,3-Trichlorobenzene	ND	5	ND	5	ND	5	ND	5	ND	5	ND	**5**
1,2,3-Trichloropropane	ND	5	ND	5	ND	5	ND	5	ND	5	ND	**0.04**
1,2,4-Trichlorobenzene	ND	5	ND	5	ND	5	ND	5	ND	5	ND	**5**
1,2,4-Trimethylbenzene	ND	5	ND	5	ND	5	ND	5	ND	5	ND	**5**
1,2-Dibromo-3-chloropropane	ND	5	ND	5	ND	5	ND	5	ND	5	ND	**0.04**
1,2-Dichlorobenzene	ND	5	ND	5	ND	5	ND	5	ND	5	ND	**3**
1,2-Dichloroethane	ND	5	ND	5	ND	5	ND	5	ND	5	ND	**0.6**
1,2-Dichloropropane	ND	5	ND	5	ND	5	ND	5	ND	5	ND	**1**
1,3,5-Trimethylbenzene	ND	5	ND	5	ND	5	ND	5	ND	5	ND	**5**
1,3-Dichlorobenzene	ND	5	ND	5	ND	5	ND	5	ND	5	ND	**3**
1,3-Dichloropropane	ND	5	ND	5	ND	5	ND	5	ND	5	ND	**5**
1,4-Dichlorobenzene	ND	5	ND	5	ND	5	ND	5	ND	5	ND	**3**
2,2-Dichloropropane	ND	5	ND	5	ND	5	ND	5	ND	5	ND	**5**
2-Chlorotoluene	ND	5	ND	5	ND	5	ND	5	ND	5	ND	**5**
2-Hexanone	ND	25	ND	25	ND	25	ND	25	ND	25	ND	**50**
2-Isopropyltoluene	ND	5	ND	5	ND	5	ND	5	ND	5	ND	**5**
4-Chlorotoluene	ND	5	ND	5	ND	5	ND	5	ND	5	ND	**5**
4-Methyl-2-pentanone	ND	25	ND	25	ND	25	ND	25	ND	25	ND	**Not Regulated**
Acetone	ND	50	ND	50	ND	50	ND	50	ND	50	ND	**50**
Acrylonitrile	ND	10	ND	10	ND	10	ND	10	ND	10	ND	**5**
Benzene	ND	5	ND	5	ND	5	ND	5	ND	5	ND	**1**
Bromobenzene	ND	5	ND	5	ND	5	ND	5	ND	5	ND	**5**
Bromochloromethane	ND	5	ND	5	ND	5	ND	5	ND	5	ND	**5**
Bromodichloromethane	ND	5	ND	5	ND	5	ND	5	ND	5	ND	**50**
Bromoform	ND	5	ND	5	ND	5	ND	5	ND	5	ND	**50**
Bromomethane	ND	5	ND	5	ND	5	ND	5	ND	5	ND	**5**
Carbon Disulfide	ND	5	ND	5	ND	5	ND	5	ND	5	ND	**Not Regulated**
Carbon tetrachloride	ND	5	ND	5	ND	5	ND	5	ND	5	ND	**5**
Chlorobenzene	ND	5	ND	5	ND	5	ND	5	ND	5	ND	**5**
Chloroethane	ND	5	ND	5	ND	5	ND	5	ND	5	ND	**5**

RL Reporting Limit

Values exceed NYSDEC Levels

ND Not Detected

TABLE 6 (continued)
235-247 North 9th Street
Volatile Organic Compounds Analysis
(Groundwater SB1, SB2, SB6, SB9, SB11)

Sample ID	SB1	RL	SB2	RL	SB6	RL	SB9	RL	SB11	RL	Trip Blank	TOGS Standards (µg/l)
Date Collected	04/15/08		04/15/08		04/15/08		04/15/08		04/15/08		04/15/08	
Depth	34		15		8		8		9		---	
Matrix	GW		GW		GW		GW		GW		GW	
EPA Methodology	8260		8260		8260		8260		8260		8260	
Date Analyzed	04/17/08		04/17/08		04/17/08		04/17/08		04/17/08		04/17/08	
Parameter	µg/l	µg/l	µg/l	µg/l	µg/l	µg/l	µg/l	µg/l	µg/l	µg/l	µg/l	
Chloroform	ND	5	ND	5	ND	5	ND	5	ND	5	ND	**7**
Chloromethane	ND	5	ND	5	ND	5	ND	5	ND	5	ND	**5**
cis-1,2-Dichloroethene	ND	5	ND	5	ND	5	ND	5	ND	5	ND	**5**
cis-1,3-Dichloropropene	ND	5	ND	5	ND	5	ND	5	ND	5	ND	**0.4**
Dibromochloromethane	ND	5	ND	5	ND	5	ND	5	ND	5	ND	**50**
Dibromoethane	ND	5	ND	5	ND	5	ND	5	ND	5	ND	**--**
Dibromomethane	ND	5	ND	5	ND	5	ND	5	ND	5	ND	**5**
Dichlorodifluoromethane	ND	5	ND	5	ND	5	ND	5	ND	5	ND	**5**
Ethylbenzene	ND	5	ND	5	ND	5	ND	5	ND	5	ND	**5**
Hexachlorobutadiene	ND	5	ND	5	ND	5	ND	5	ND	5	ND	**0.5**
Isopropylbenzene	ND	5	ND	5	ND	5	ND	5	ND	5	ND	**5**
m&p-Xylene	ND	5	ND	5	ND	5	ND	5	ND	5	ND	**5**
Methyl Ethyl Ketone	ND	60	ND	60	ND	60	ND	60	ND	60	ND	**50**
Methyl t-butyl ether (MTBE)	ND	10	ND	10	ND	10	ND	10	ND	10	ND	**Not Regulated**
Methylene chloride	ND	5	ND	5	ND	5	ND	5	ND	5	ND	**5**
n-Butylbenzene	ND	5	ND	5	ND	5	ND	5	ND	5	ND	**5**
n-Propylbenzene	ND	5	ND	5	ND	5	ND	5	ND	5	ND	**5**
Naphthalene	ND	5	ND	5	ND	5	ND	5	ND	5	ND	**10**
o-Xylene	ND	5	ND	5	ND	5	ND	5	ND	5	ND	**5**
p-Isopropyltoluene	ND	5	ND	5	ND	5	ND	5	ND	5	ND	**5**
sec-Butylbenzene	ND	5	ND	5	ND	5	ND	5	ND	5	ND	**5**
Styrene	ND	5	ND	5	ND	5	ND	5	ND	5	ND	**5**
tert-Butylbenzene	ND	5	ND	5	ND	5	ND	5	ND	5	ND	**5**
Tetrachloroethene	ND	5	ND	5	ND	5	ND	5	ND	5	ND	**5**
Tetrahydrofuran (THF)	ND	10	ND	10	ND	10	ND	10	ND	10	ND	**50**
Toluene	ND	5	ND	5	ND	5	ND	5	ND	5	ND	**5**
Total Xylenes	ND	5	ND	5	ND	5	ND	5	ND	5	ND	**5**
trans-1,2-Dichloroethene	ND	5	ND	5	ND	5	ND	5	ND	5	ND	**5**
trans-1,3-Dichloropropene	ND	5	ND	5	ND	5	ND	5	ND	5	ND	**0.4**
trans-1,4-dichloro-2-butene	ND	10	ND	10	ND	10	ND	10	ND	10	ND	**5**
Trichloroethene	ND	5	ND	5	ND	5	ND	5	ND	5	ND	**5**
Trichlorofluoromethane	ND	5	ND	5	ND	5	ND	5	ND	5	ND	**5**
Trichlorotrifluoroethane	ND	5	ND	5	ND	5	ND	5	ND	5	ND	**--**
Vinyl chloride	ND	5	ND	5	ND	5	ND	5	ND	5	ND	**2**

RL Reporting Limit
Values exceed NYSDEC Levels
ND Not Detected

TABLE 7
235-247 North 9th Street
Semi-Volatile Organic Compounds Analysis
(Groundwater SB1, SB2, SB6, SB9, SB11)

Sample ID	SB1 [3]	RL	SB2	RL	SB6	RL	SB9 [3]	RL	SB11 [3]	RL	TOGS Standards (µg/l)
Date Collected	04/15/08		04/15/08		04/15/08		04/15/08		04/15/08		
Depth	34		15		8		8		9		
Matrix	GW		GW		GW		GW		GW		
EPA Methodology	8270		8270		8270		8270		8270		
Date Analyzed	04/18/08		04/18/08		04/18/08		04/18/08		04/18/08		
Parameter	µg/l	µg/l	µg/l	µg/l	µg/l	µg/l	µg/l	µg/l	µg/l	µg/l	
1,2,4,5-Tetrachlorobenzene	ND	11	ND	12	ND	12	ND	13	ND	11	**10**
1,2,4-Trichlorobenzene	ND	11	ND	12	ND	12	ND	13	ND	11	**5**
1,2-Dichlorobenzene	ND	11	ND	12	ND	12	ND	13	ND	11	**3**
1,3-Dichlorobenzene	ND	11	ND	12	ND	12	ND	13	ND	11	**3**
1,4-Dichlorobenzene	ND	11	ND	12	ND	12	ND	13	ND	11	**3**
2,4,5-Trichlorophenol	ND	11	ND	12	ND	12	ND	13	ND	11	**Not Listed**
2,4,6-Trichlorophenol	ND	11	ND	12	ND	12	ND	13	ND	11	**Not Listed**
2,4-Dichlorophenol	ND	11	ND	12	ND	12	ND	13	ND	11	**5**
2,4-Dimethylphenol	ND	11	ND	12	ND	12	ND	13	ND	11	**50**
2,4-Dinitrophenol	ND	55	ND	62	ND	62	ND	64	ND	57	**10**
2,4-Dinitrotoluene	ND	11	ND	12	ND	12	ND	13	ND	11	**5**
2,6-Dinitrotoluene	ND	11	ND	12	ND	12	ND	13	ND	11	**5**
2-Chloronaphthalene	ND	11	ND	12	ND	12	ND	13	ND	11	**10**
2-Chlorophenol	ND	11	ND	12	ND	12	ND	13	ND	11	**Not Listed**
2-Methylnaphthalene	ND	11	ND	12	ND	12	ND	13	ND	11	**Not Regulated**
2-Methylphenol (o-cresol)	ND	11	ND	12	ND	12	ND	13	ND	11	**Not Listed**
2-Nitroaniline	ND	55	ND	62	ND	62	ND	64	ND	57	**5**
2-Nitrophenol	ND	11	ND	12	ND	12	ND	13	ND	11	**Not Listed**
3&4-Methylphenol (m&p-cresol)	ND	11	ND	12	ND	12	ND	13	ND	11	**Not Listed**
3,3'-Dichlorobenzidine	ND	22	ND	25	ND	25	ND	26	ND	23	**5**
3-Nitroaniline	ND	55	ND	62	ND	62	ND	64	ND	57	**5**
4,6-Dinitro-2-methylphenol	ND	55	ND	62	ND	62	ND	64	ND	57	**Not Listed**
4-Bromophenyl phenyl ether	ND	11	ND	12	ND	12	ND	13	ND	11	**Not Regulated**
4-Chloro-3-methylphenol	ND	22	ND	25	ND	25	ND	26	ND	23	**Not Listed**
4-Chloroaniline	ND	22	ND	25	ND	25	ND	26	ND	23	**5**
4-Chlorophenyl phenyl ether	ND	11	ND	12	ND	12	ND	13	ND	11	**Not Regulated**
4-Nitroaniline	ND	55	ND	62	ND	62	ND	64	ND	57	**5**
4-Nitrophenol	ND	55	ND	62	ND	62	ND	64	ND	57	**Not Listed**
Acenaphthene	ND	11	ND	12	ND	12	ND	13	ND	11	**20**
Acenaphthylene	ND	11	ND	12	ND	12	ND	13	ND	11	**Not Regulated**
Acetophenone	ND	11	ND	12	ND	12	ND	13	ND	11	**Not Regulated**
Aniline	ND	55	ND	62	ND	62	ND	64	ND	57	**5**
Anthracene	ND	11	ND	12	ND	12	ND	13	ND	11	**50**
Azobenzene	ND	11	ND	12	ND	12	ND	13	ND	11	**5**
Benz(a)anthracene	ND	11	ND	12	ND	12	ND	13	ND	11	**0.002**
Benzidine	ND	22	ND	25	ND	25	ND	26	ND	23	**5**
Benzo(a)pyrene	ND	11	ND	12	ND	12	ND	13	ND	11	**ND**

RL Reporting Limit

Values exceed NYSDEC Levels

ND Not Detected

3 Poor surrogate recovery was observed for semi-volatiles. The other surrogates associated with this sample were within QA/QC criteria. No further action was necessary.

TABLE 7 (continued)
235-247 North 9th Street
Semi-Volatile Organic Compounds Analysis
(Groundwater SB1, SB2, SB6, SB9, SB11)

Sample ID	SB1 [3]	RL	SB2	RL	SB6	RL	SB9 [3]	RL	SB11 [3]	RL	TOGS Standards (µg/l)
Date Collected	04/15/08		04/15/08		04/15/08		04/15/08		04/15/08		
Depth	34		15		8		8		9		
Matrix	GW		GW		GW		GW		GW		
EPA Methodology	8270		8270		8270		8270		8270		
Date Analyzed	04/18/08		04/18/08		04/18/08		04/18/08		04/18/08		
Parameter	µg/l	µg/l	µg/l	µg/l	µg/l	µg/l	µg/l	µg/l	µg/l	µg/l	
Benzo(b)fluoranthene	ND	11	ND	12	ND	12	ND	13	ND	11	**0.002**
Benzo(ghi)perylene	ND	11	ND	12	ND	12	ND	13	ND	11	**Not Regulated**
Benzo(k)fluoranthene	ND	11	ND	12	ND	12	ND	13	ND	11	**0.002**
Benzoic acid	ND	55	ND	62	ND	62	ND	64	ND	57	**Not Regulated**
Benzyl butyl phthalate	ND	11	ND	12	ND	12	ND	13	ND	11	**50**
Bis(2-chloroethoxy)methane	ND	11	ND	12	ND	12	ND	13	ND	11	**5**
Bis(2-chloroethyl)ether	ND	11	ND	12	ND	12	ND	13	ND	11	**1**
Bis(2-chloroisopropyl)ether	ND	11	ND	12	ND	12	ND	13	ND	11	**5**
Bis(2-ethylhexyl)phthalate	ND	11	ND	12	ND	12	ND	13	ND	11	**5**
Carbazole	ND	55	ND	62	ND	62	ND	64	ND	57	**Not Regulated**
Chrysene	ND	11	ND	12	ND	12	ND	13	ND	11	**0.002**
Di-n-butylphthalate	ND	11	ND	12	ND	12	ND	13	ND	11	**50**
Di-n-octylphthalate	ND	11	ND	12	ND	12	ND	13	ND	11	**50**
Dibenz(a,h)anthracene	ND	11	ND	12	ND	12	ND	13	ND	11	**Not Regulated**
Dibenzofuran	ND	11	ND	12	ND	12	ND	13	ND	11	**Not Regulated**
Diethyl phthalate	ND	11	ND	12	ND	12	ND	13	ND	11	**50**
Dimethylphthalate	ND	11	ND	12	ND	12	ND	13	ND	11	**50**
Fluoranthene	ND	11	ND	12	ND	12	ND	13	ND	11	**50**
Fluorene	ND	11	ND	12	ND	12	ND	13	ND	11	**50**
Hexachlorobenzene	ND	11	ND	12	ND	12	ND	13	ND	11	**0.04**
Hexachlorobutadiene	ND	11	ND	12	ND	12	ND	13	ND	11	**0.5**
Hexachlorocyclopentadiene	ND	11	ND	12	ND	12	ND	13	ND	11	**5**
Hexachloroethane	ND	11	ND	12	ND	12	ND	13	ND	11	**5**
Indeno(1,2,3-cd)pyrene	ND	11	ND	12	ND	12	ND	13	ND	11	**0.002**
Isophorone	ND	11	ND	12	ND	12	ND	13	ND	11	**50**
N-Nitrosodi-n-propylamine	ND	11	ND	12	ND	12	ND	13	ND	11	**Not Regulated**
N-Nitrosodimethylamine	ND	11	ND	12	ND	12	ND	13	ND	11	**Not Regulated**
N-Nitrosodiphenylamine	ND	11	ND	12	ND	12	ND	13	ND	11	**50**
Naphthalene	ND	11	18	12	ND	12	ND	13	ND	11	**10**
Nitrobenzene	ND	11	ND	12	ND	12	ND	13	ND	11	**0.4**
Pentachloronitrobenzene	ND	11	ND	12	ND	12	ND	13	ND	11	**ND**
Pentachlorophenol	ND	11	ND	12	ND	12	ND	13	ND	11	**1**
Phenanthrene	ND	11	ND	12	ND	12	ND	13	ND	11	**50**
Phenol	ND	11	ND	12	ND	12	ND	13	ND	11	**1**
Pyrene	ND	11	ND	12	ND	12	ND	13	ND	11	**50**
Pyridine	ND	11	ND	12	ND	12	ND	13	ND	11	**50**

RL Reporting Limit

Values exceed NYSDEC Levels

ND Not Detected

3 Poor surrogate recovery was observed for semi-volatiles. The other surrogates associated with this sample were within QA/QC criteria. No further action was necessary.

TABLE 8
235-247 North 9th Street
TAL Metals
(Groundwater SB1, SB2, SB6, SB9, SB11)

Sample ID	SB1	RL	SB2	RL	SB6	RL	SB9	RL	SB11	RL	TOGS Standards (mg/l)
Date Collected	04/15/08		04/15/08		04/15/08		04/15/08		04/15/08		
Depth	34		15		8		8		9		
Matrix	GW		GW		GW		GW		GW		
EPA Methodology	6010/200.7 /7470/245. 1		6010/200.7 /7470/245. 1		6010/200.7 /7470/245. 1		6010/200.7 /7470/245. 1		6010/200.7 /7470/245. 1		
Date Analyzed	04/17/08		04/17/08		04/17/08		04/17/08		04/17/08		
Parameter	mg/l	mg/l	mg/l	mg/l	mg/l	mg/l	mg/l	mg/l	mg/l	mg/l	
Aluminum	66.7	0.10	28.5	0.10	18.4	0.10	26.3	0.10	16.1	0.10	**2**
Antimony	<0.005	0.005	0.006	0.005	0.008	0.005	0.006	0.005	<0.005	0.005	**0.003**
Arsenic	<0.004	0.004	0.034	0.004	<0.004	0.004	0.445	0.004	0.009	0.004	**0.05**
Barium	1.08	0.020	1.13	0.002	0.471	0.002	1.28	0.002	0.553	0.002	**1**
Beryllium	0.007	0.001	0.002	0.001	0.002	0.001	0.002	0.001	0.001	0.001	**0.003**
Calcium	428	0.10	235	0.10	300	0.10	225	0.10	147	0.10	**Not Listed**
Cadmium	<0.001	0.001	<0.001	0.001	<0.001	0.001	<0.001	0.001	<0.001	0.001	**0.005**
Chromium	0.57	0.001	0.048	0.001	0.112	0.001	0.068	0.001	0.043	0.001	**0.05**
Cobalt	0.107	0.002	0.019	0.002	0.034	0.002	0.025	0.002	0.021	0.002	**--**
Copper	0.533	0.001	0.218	0.001	0.093	0.001	0.332	0.001	0.119	0.001	**0.2**
Iron	295	0.020	45.2	0.020	114	0.020	84.3	0.020	70.1	0.020	**0.3**
Lead	0.108	0.002	1.17	0.020	0.333	0.002	3.13	0.020	0.723	0.002	**0.025**
Magnesium	161	0.10	23.1	0.10	90.5	0.10	24.9	0.10	64.5	0.10	**35**
Manganese	10.3	0.010	1.19	0.010	4.91	0.010	2.85	0.010	2.29	0.010	**0.3**
Mercury	0.0003	0.0002	0.086	0.050	0.001	0.0002	0.033	0.002	0.047	0.001	**0.0007**
Nickel	0.421	0.001	0.042	0.001	0.087	0.001	0.099	0.001	0.029	0.001	**0.1**
Potassium	42.2	0.1	30.8	0.1	31.6	0.1	42.5	0.1	63.9	1.0	**Not Listed**
Selenium	<0.010	0.010	<0.010	0.010	<0.010	0.010	<0.010	0.010	<0.010	0.010	**0.01**
Silver	<0.001	0.001	0.005	0.001	0.001	0.001	0.002	0.001	<0.001	0.001	**0.05**
Sodium	519	1.0	86.5	1.0	397	1.0	96.1	1.0	515	10	**20**
Thallium	<0.010	0.010	<0.010	0.010	<0.010	0.010	<0.010	0.010	<0.010	0.010	**0.0005**
Vanadium	0.252	0.002	0.105	0.002	0.082	0.002	0.113	0.002	0.057	0.002	**--**
Zinc	10.9	0.020	0.576	0.002	1.78	0.020	2.51	0.020	0.255	0.002	**2**

RL Reporting Limit
Values exceed NYSDEC Levels
ND Not Detected

TABLE 9
235-247 North 9th Street
TAL Metals (Dissolved)
(Groundwater SB1, SB2, SB6, SB9, SB11)

Sample ID	SB1	RL	SB2	RL	SB6	RL	SB9	RL	SB11	RL	TOGS Standards (mg/l)
Date Collected	04/15/08		04/15/08		04/15/08		04/15/08		04/15/08		
Depth	34		15		8		8		9		
Matrix	GW		GW		GW		GW		GW		
EPA Methodology	6010/200.7 /7470/245. 1		6010/200.7 /7470/245. 1		6010/200.7 /7470/245. 1		6010/200.7 /7470/245. 1		6010/200.7 /7470/245. 1		
Date Analyzed	04/17/08		04/17/08		04/17/08		04/17/08		04/17/08		
Parameter	mg/l	mg/l	mg/l	mg/l	mg/l	mg/l	mg/l	mg/l	mg/l	mg/l	
Aluminum	2.02	0.01	0.29	0.01	4.36	0.01	0.26	0.10	1.22	0.01	**2**
Antimony	<0.005	0.005	0.007	0.005	<0.005	0.005	<0.005	0.005	<0.005	0.005	**0.003**
Arsenic	<0.004	0.004	<0.004	0.004	<0.004	0.004	0.081	0.004	<0.004	0.004	**0.05**
Barium	0.168	0.002	0.186	0.002	0.349	0.002	0.126	0.002	0.145	0.002	**1**
Beryllium	<0.001	0.001	<0.001	0.001	0.001	0.001	<0.001	0.001	<0.001	0.001	**0.003**
Calcium	248	0.01	202	0.01	283	0.10	172	0.01	107	0.01	**Not Listed**
Cadmium	<0.001	0.001	<0.001	0.001	<0.001	0.001	<0.001	0.001	<0.001	0.001	**0.005**
Chromium	0.012	0.001	<0.001	0.001	0.064	0.001	0.001	0.001	0.002	0.001	**0.05**
Cobalt	0.002	0.001	<0.001	0.001	0.017	0.001	0.001	0.001	0.005	0.001	**--**
Copper	0.012	0.001	0.002	0.001	0.019	0.001	<0.001	0.001	0.002	0.001	**0.2**
Iron	4.08	0.002	10.2	0.002	65.2	0.002	4.08	0.002	25.1	0.002	**0.3**
Lead	0.005	0.002	0.01	0.002	0.246	0.002	0.016	0.002	0.024	0.002	**0.025**
Magnesium	83.7	0.01	17.5	0.01	75.1	0.01	18	0.01	63.2	0.01	**35**
Manganese	1.19	0.001	0.785	0.001	3.55	0.001	1.52	0.001	0.882	0.001	**0.3**
Mercury	<0.0002	0.0002	<0.0002	0.0002	<0.0002	0.0002	<0.0002	0.0002	<0.0002	0.0002	**0.0007**
Nickel	0.019	0.001	0.002	0.001	0.053	0.001	0.003	0.001	0.004	0.001	**0.1**
Potassium	16.4	0.1	25.1	0.1	27.2	0.1	33.3	0.1	64.7	0.1	**Not Listed**
Selenium	<0.010	0.010	<0.010	0.010	<0.010	0.010	<0.010	0.010	<0.010	0.010	**0.01**
Silver	<0.001	0.001	<0.001	0.001	<0.001	0.001	<0.001	0.001	<0.001	0.001	**0.05**
Sodium	507	1.0	84.3	1.0	364	1.0	86.7	1.0	558	10	**20**
Thallium	<0.010	0.010	<0.010	0.010	<0.010	0.010	<0.010	0.010	<0.010	0.010	**0.0005**
Vanadium	0.004	0.002	<0.002	0.002	0.042	0.002	<0.002	0.002	0.003	0.002	**--**
Zinc	0.24	0.002	0.006	0.002	1.38	0.002	0.015	0.002	0.016	0.002	**2**

RL Reporting Limit
Values exceed NYSDEC Levels
ND Not Detected

TABLE 10
235-247 North 9th Street
Pesticides
(Groundwater SB1, SB2, SB6, SB9, SB11)

Sample ID	SB1	RL	SB2	RL	SB6	RL	SB9	RL	SB11	RL	TOGS Standards (µg/l)
Date Collected	04/15/08		04/15/08		04/15/08		04/15/08		04/15/08		
Depth	34		15		8		8		9		
Matrix	GW		GW		GW		GW		GW		
EPA Methodology	8081		8081		8081		8081		8081		
Date Analyzed	04/17/08		04/17/08		04/17/08		04/17/08		04/17/08		
Parameter	µg/l	µg/l	µg/l	µg/l	µg/l	µg/l	µg/l	µg/l	µg/l	µg/l	
4,4' -DDD	ND	0.10	ND	0.12	ND	0.11	ND	0.13	ND	0.11	**0.3**
4,4' -DDE	ND	0.10	ND	0.12	ND	0.11	ND	0.13	ND	0.11	**0.2**
4,4' -DDT	ND	0.10	ND	0.12	ND	0.11	ND	0.13	ND	0.11	**0.2**
a-BHC	ND	0.050	ND	0.062	ND	0.054	ND	0.067	ND	0.057	**0.01**
Alachlor	ND	0.10	ND	0.12	ND	0.11	ND	0.13	ND	0.11	**0.5**
Aldrin	ND	0.050	ND	0.062	ND	0.054	ND	0.067	ND	0.057	**ND**
b-BHC	ND	0.050	ND	0.062	ND	0.054	ND	0.067	ND	0.057	**0.04**
Chlordane	ND	0.50	ND	0.62	ND	0.54	ND	0.67	ND	0.57	**0.05**
d-BHC	ND	0.050	ND	0.062	ND	0.054	ND	0.067	ND	0.057	**0.04**
Dieldrin	ND	0.10	ND	0.12	ND	0.11	ND	0.13	ND	0.11	**0.004**
Endosulfan I	ND	0.050	ND	0.062	ND	0.054	ND	0.067	ND	0.057	**Not Regulated**
Endosulfan II	ND	0.10	ND	0.12	ND	0.11	ND	0.13	ND	0.11	**Not Regulated**
Endosulfan sulfate	ND	0.10	ND	0.12	ND	0.11	ND	0.13	ND	0.11	**Not Regulated**
Endrin	ND	0.10	ND	0.12	ND	0.11	ND	0.13	ND	0.11	**ND**
Endrin aldehyde	ND	0.10	ND	0.12	ND	0.11	ND	0.13	ND	0.11	**5**
Endrin ketone	ND	0.10	ND	0.12	ND	0.11	ND	0.13	ND	0.11	**5**
g-BHC	ND	0.050	ND	0.062	ND	0.054	ND	0.067	ND	0.057	**0.05**
Heptachlor	ND	0.050	ND	0.062	ND	0.054	ND	0.067	ND	0.057	**0.04**
Heptachlor epoxide	ND	0.050	ND	0.062	ND	0.054	ND	0.067	ND	0.057	**0.03**
Methoxychlor	ND	0.20	ND	0.25	ND	0.22	ND	0.27	ND	0.23	**35**
Toxaphene	ND	1.0	ND	1.2	ND	1.1	ND	1.3	ND	1.1	**0.06**

RL Reporting Limit
Values exceed NYSDEC Levels
ND Not Detected

TABLE 11
235-247 North 9th Street
Polychlorinated Biphenyls (PCBs)
(Groundwater SB1, SB2, SB6, SB9, SB11)

Sample ID	SB1	RL	SB2	RL	SB6	RL	SB9	RL	SB11	RL	TOGS Standards (µg/l)
Date Collected	04/15/08		04/15/08		04/15/08		04/15/08		04/15/08		
Depth	34		15		8		8		9		
Matrix	GW		GW		GW		GW		GW		
EPA Methodology	608/8082		608/8082		608/8082		608/8082		608/8082		
Date Analyzed	04/17/08		04/17/08		04/17/08		04/17/08		04/17/08		
Parameter	µg/l	µg/l	µg/l	µg/l	µg/l	µg/l	µg/l	µg/l	µg/l	µg/l	
PCB-1016	ND	0.50	ND	0.62	ND	0.54	ND	0.67	ND	0.57	
PCB-1221	ND	0.50	ND	0.62	ND	0.54	ND	0.67	ND	0.57	
PCB-1232	ND	0.50	ND	0.62	ND	0.54	ND	0.67	ND	0.57	
PCB-1242	ND	0.50	ND	0.62	ND	0.54	ND	0.67	ND	0.57	
PCB-1248	ND	0.50	ND	0.62	ND	0.54	ND	0.67	ND	0.57	**0.09**
PCB-1254	ND	0.50	ND	0.62	ND	0.54	ND	0.67	ND	0.57	
PCB-1260	ND	0.50	ND	0.62	ND	0.54	ND	0.67	ND	0.57	
PCB-1262	ND	0.50	ND	0.62	ND	0.54	ND	0.67	ND	0.57	
PCB-1268	ND	0.50	ND	0.62	ND	0.54	ND	0.67	ND	0.57	

RL Reporting Limit
Values exceed NYSDEC Levels
ND Not Detected

FIGURES

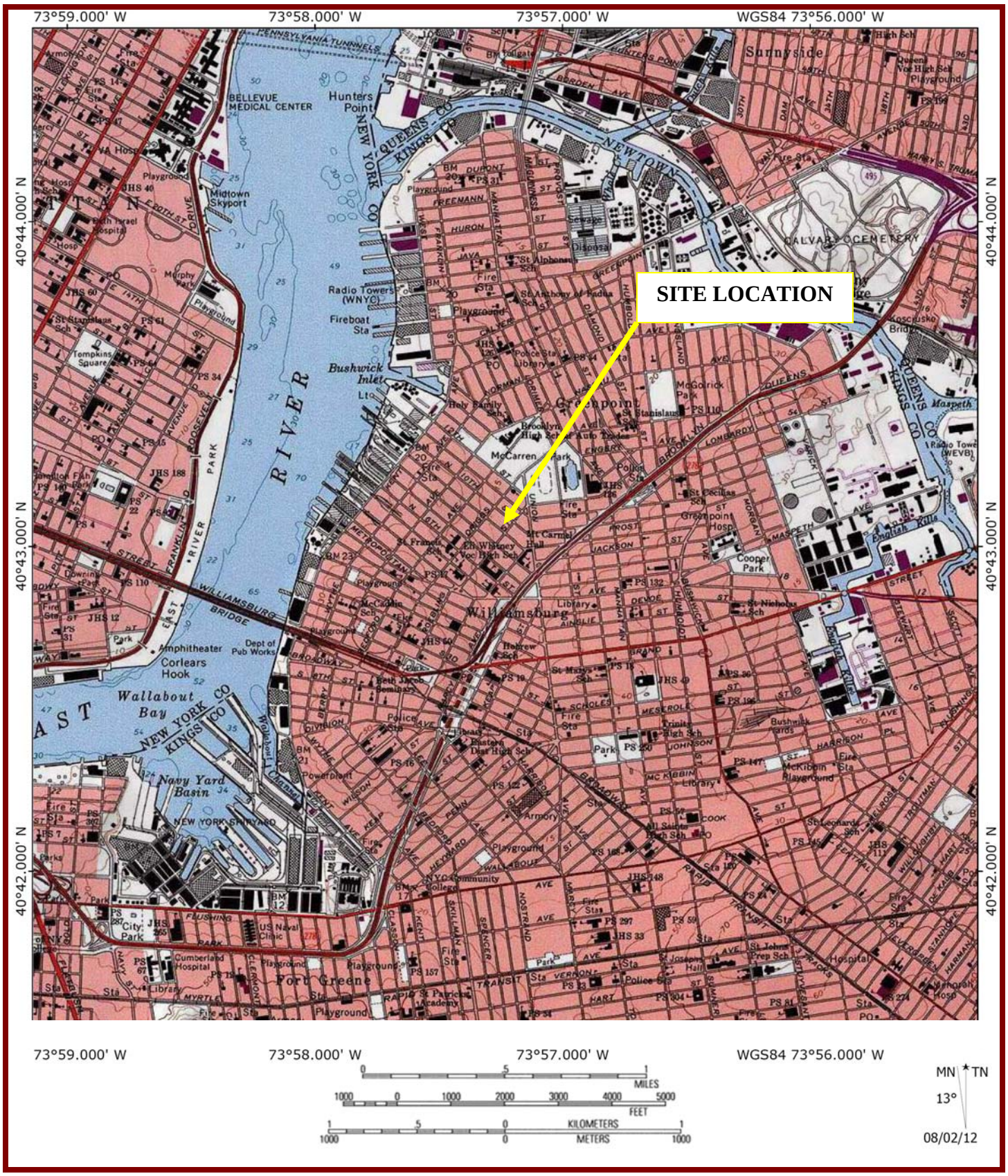

EBC
ENVIRONMENTAL BUSINESS CONSULTANTS
Phone 631.504.6000
Fax 631.924.2870

235-245 & 261-263 N. 9th STREET
BROOKLYN, NEW YORK 11211

FIGURE 1 – SITE LOCATION MAP

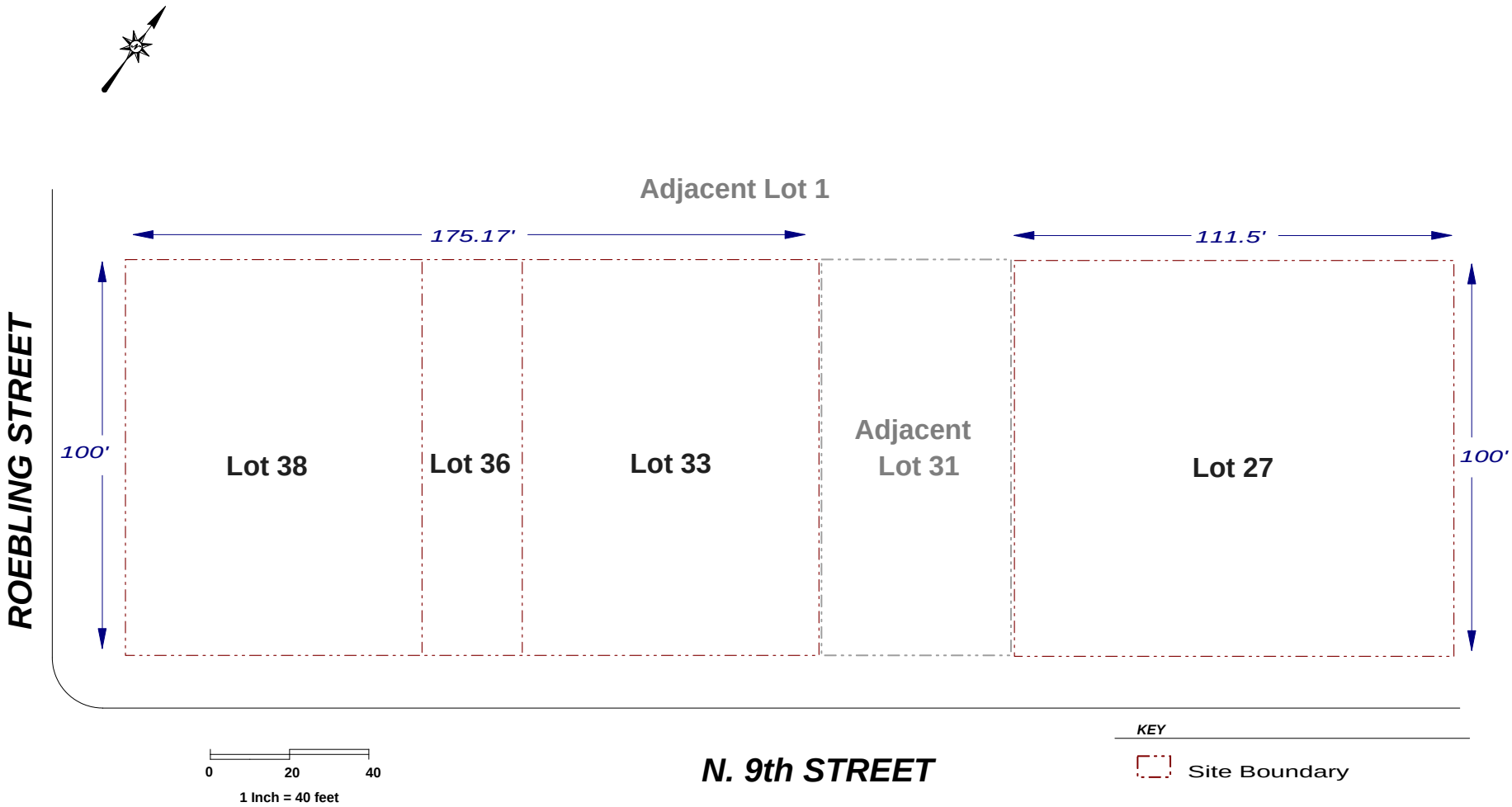

EBC
Environmental Business Consultants
1808 Middle Country Road, Ridge, NY 11961
Phone: 631.504.6000
Fax: 631.924.2780

235-245 & 261-263 N. 9th Street
Brooklyn, NY

FIGURE 2 Site Boundary

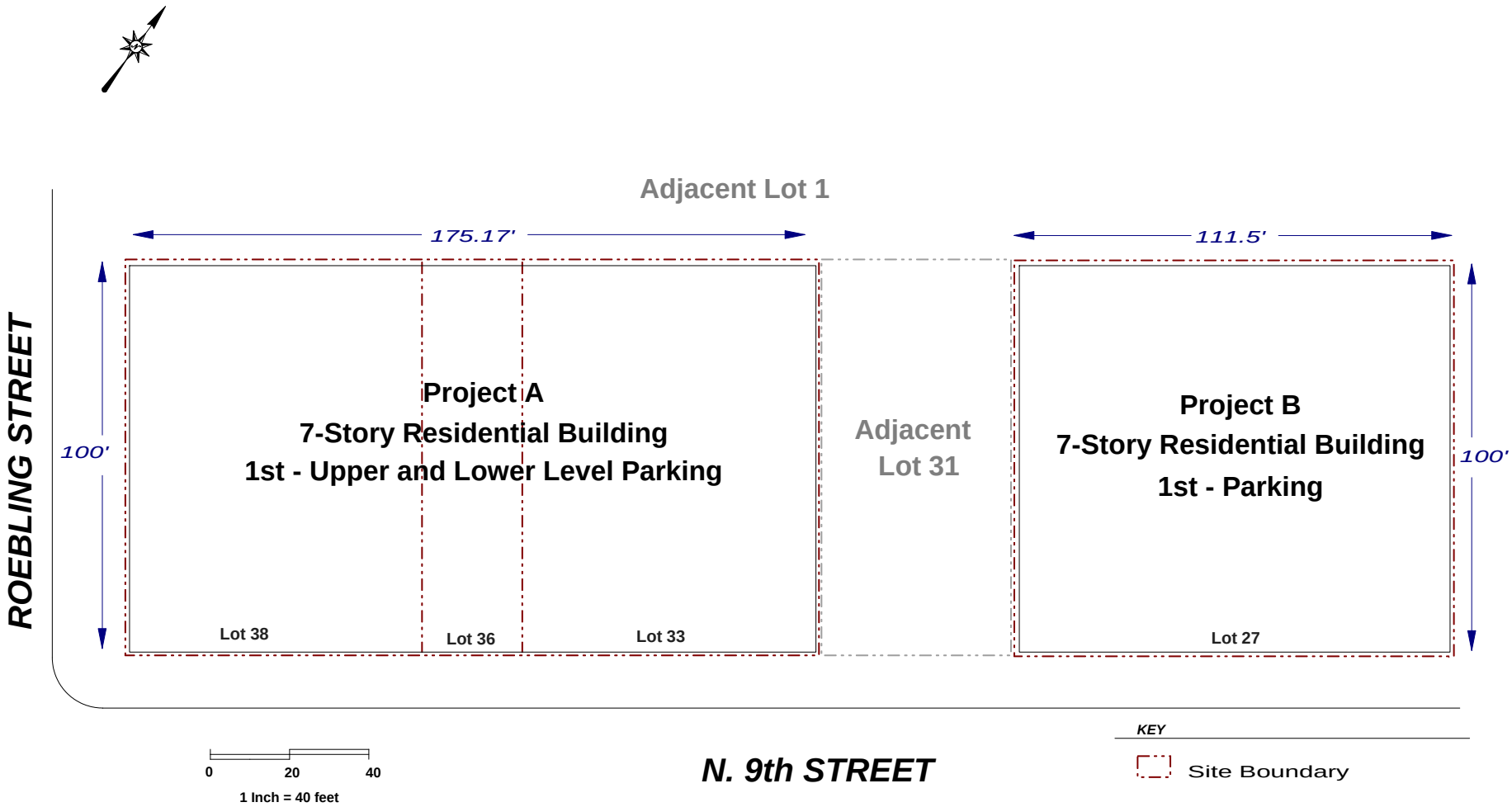

EBC
Environmental Business Consultants
1808 Middle Country Road, Ridge, NY 11961
Phone: 631.504.6000
Fax: 631.924.2780

235-245 & 261-263 N. 9th Street
Brooklyn, NY

FIGURE 3 Redevelopment Plan

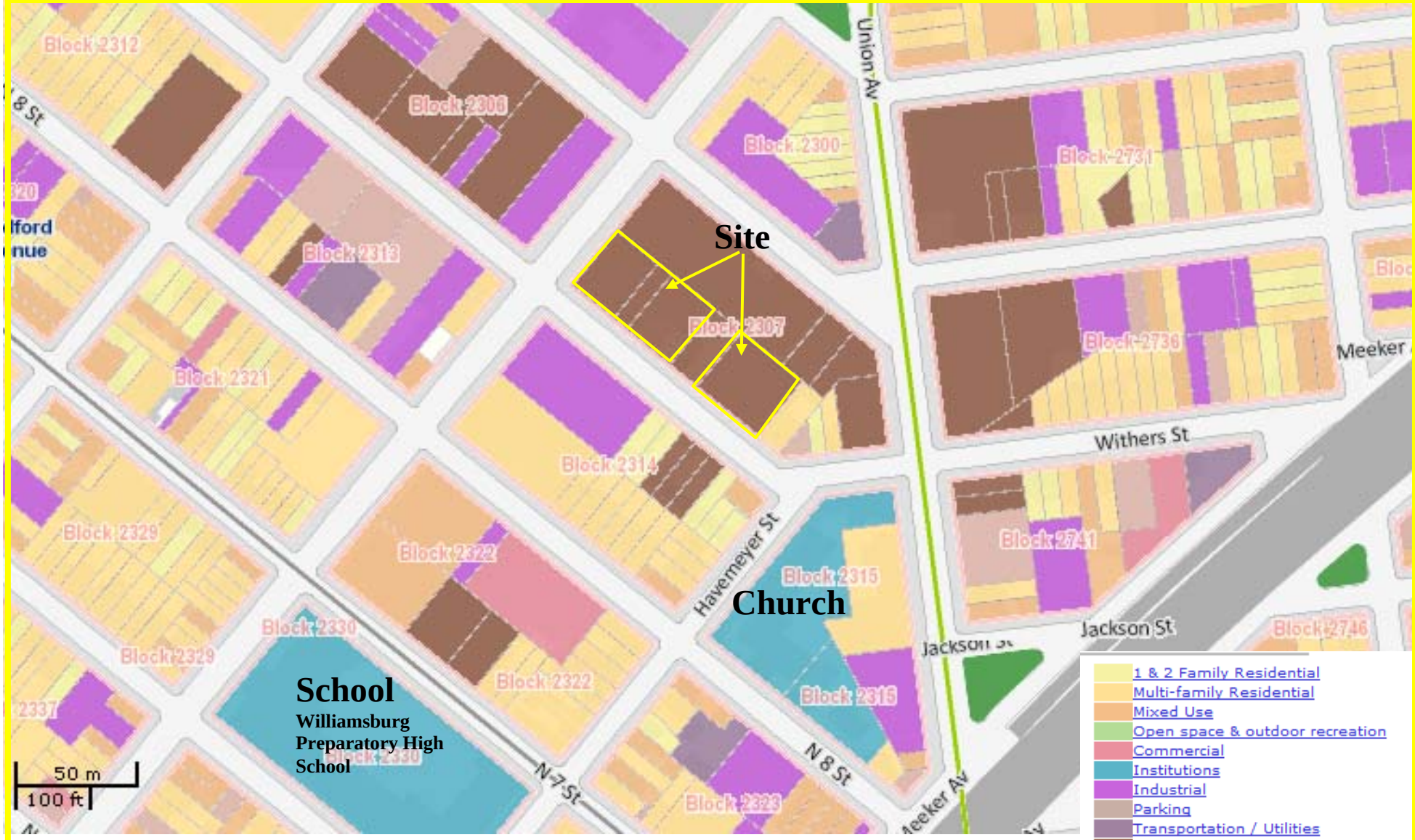

Source: http://www.oasisnyc.net/map.aspx

FIGURE 4

SURROUNDING LAND USE MAP

235-245 & 261-263 N. 9th STREET, BROOKLYN, NY

HAZARDOUS MATERIALS REMEDIAL INVESTIGATION REPORT

EBC
ENVIRONMENTAL BUSINESSS CONSULTANTS
1808 MIDDLE COUNTRY ROAD, RIDGE, NEW YORK 11961
PHONE: (631) 504-6000 FAX: (631) 924-2870



EBC

ENVIRONMENTAL BUSINESS CONSULTANTS

1808 MIDDLE COUNTRY ROAD, RIDGE, NY 11961

Phone: 631.504.6000

Fax: 631.924.2780

235-245 & 261-263 N. 9TH STREET

BROOKLYN, NY

FIGURE 5 SITE PLAN

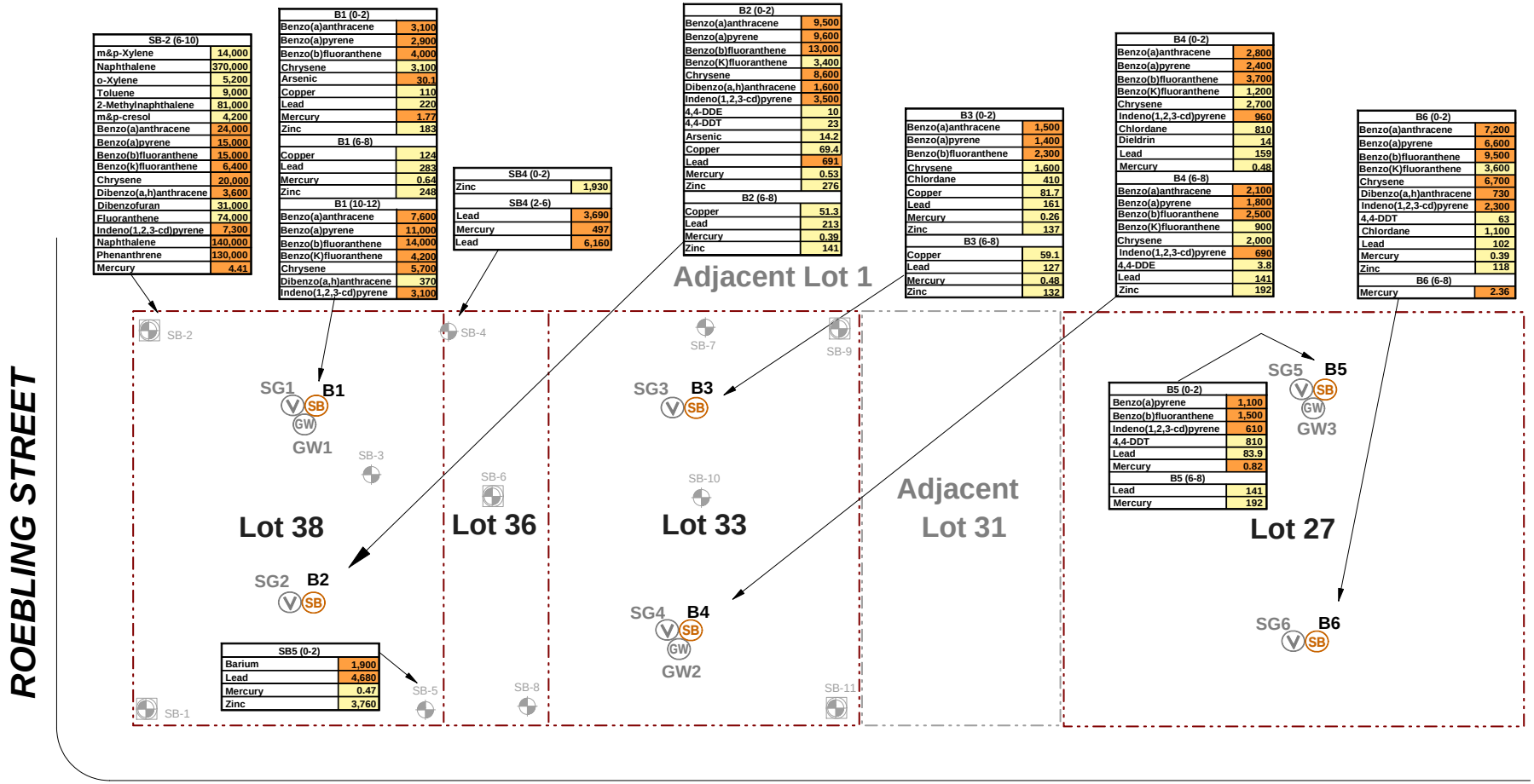

SB-2 (6-10)	
m&p-Xylene	14,000
Naphthalene	370,000
o-Xylene	5,200
Toluene	9,000
2-Methylnaphthalene	81,000
m&p-cresol	4,200
Benzo(a)anthracene	24,000
Benzo(a)pyrene	15,000
Benzo(b)fluoranthene	15,000
Benzo(k)fluoranthene	6,400
Chrysene	20,000
Dibenzo(a,h)anthracene	3,600
Dibenzofuran	31,000
Fluoranthene	74,000
Indeno(1,2,3-cd)pyrene	7,300
Naphthalene	140,000
Phenanthrene	130,000
Mercury	4.41

B1 (0-2)	
Benzo(a)anthracene	3,100
Benzo(a)pyrene	2,900
Benzo(b)fluoranthene	4,000
Chrysene	3,100
Arsenic	30.1
Copper	110
Lead	220
Mercury	1.77
Zinc	183
B1 (6-8)	
Copper	124
Lead	283
Mercury	0.64
Zinc	248
B1 (10-12)	
Benzo(a)anthracene	7,600
Benzo(a)pyrene	11,000
Benzo(b)fluoranthene	14,000
Benzo(K)fluoranthene	4,200
Chrysene	5,700
Dibenzo(a,h)anthracene	370
Indeno(1,2,3-cd)pyrene	3,100

SB4 (0-2)	
Zinc	1,930
SB4 (2-6)	
Lead	3,690
Mercury	497
Lead	6,160

B2 (0-2)	
Benzo(a)anthracene	9,500
Benzo(a)pyrene	9,600
Benzo(b)fluoranthene	13,000
Benzo(K)fluoranthene	3,400
Chrysene	8,600
Dibenzo(a,h)anthracene	1,600
Indeno(1,2,3-cd)pyrene	3,500
4,4-DDE	10
4,4-DDT	23
Arsenic	14.2
Copper	69.4
Lead	691
Mercury	0.53
Zinc	276
B2 (6-8)	
Copper	51.3
Lead	213
Mercury	0.39
Zinc	141

B3 (0-2)	
Benzo(a)anthracene	1,500
Benzo(a)pyrene	1,400
Benzo(b)fluoranthene	2,300
Chrysene	1,600
Chlordane	410
Copper	81.7
Lead	161
Mercury	0.26
Zinc	137
B3 (6-8)	
Copper	59.1
Lead	127
Mercury	0.48
Zinc	132

B4 (0-2)	
Benzo(a)anthracene	2,800
Benzo(a)pyrene	2,400
Benzo(b)fluoranthene	3,700
Benzo(K)fluoranthene	1,200
Chrysene	2,700
Indeno(1,2,3-cd)pyrene	960
Chlordane	810
Dieldrin	14
Lead	159
Mercury	0.48
B4 (6-8)	
Benzo(a)anthracene	2,100
Benzo(a)pyrene	1,800
Benzo(b)fluoranthene	2,500
Benzo(K)fluoranthene	900
Chrysene	2,000
Indeno(1,2,3-cd)pyrene	690
4,4-DDE	3.8
Lead	141
Zinc	192

B6 (0-2)	
Benzo(a)anthracene	7,200
Benzo(a)pyrene	6,600
Benzo(b)fluoranthene	9,500
Benzo(K)fluoranthene	3,600
Chrysene	6,700
Dibenzo(a,h)anthracene	730
Indeno(1,2,3-cd)pyrene	2,300
4,4-DDT	63
Chlordane	1,100
Lead	102
Mercury	0.39
Zinc	118
B6 (6-8)	
Mercury	2.36

B5 (0-2)	
Benzo(a)pyrene	1,100
Benzo(b)fluoranthene	1,500
Indeno(1,2,3-cd)pyrene	610
4,4-DDT	810
Lead	83.9
Mercury	0.82
B5 (6-8)	
Lead	141
Mercury	192

SB5 (0-2)	
Barium	1,900
Lead	4,680
Mercury	0.47
Zinc	3,760

0 20 40

1 Inch = 40 feet

Soil Results Above Unrestricted Use Soil Cleanup Objective

Soil Results Above Restricted Residential Soil Cleanup Objective

SVOCs/Pesticides	PPB
Metals	PPM

KEY

- Site Boundary
- SGx — Soil Gas Locations
- Bx — Soil Boring Locations
- GWx — Monitoring Well Locations
- SB-x — Previous Soil and Groundwater Sampling Location (ESPL, 2008)
- SB-x — Previous Soil Sampling Location (ESPL, 2008)

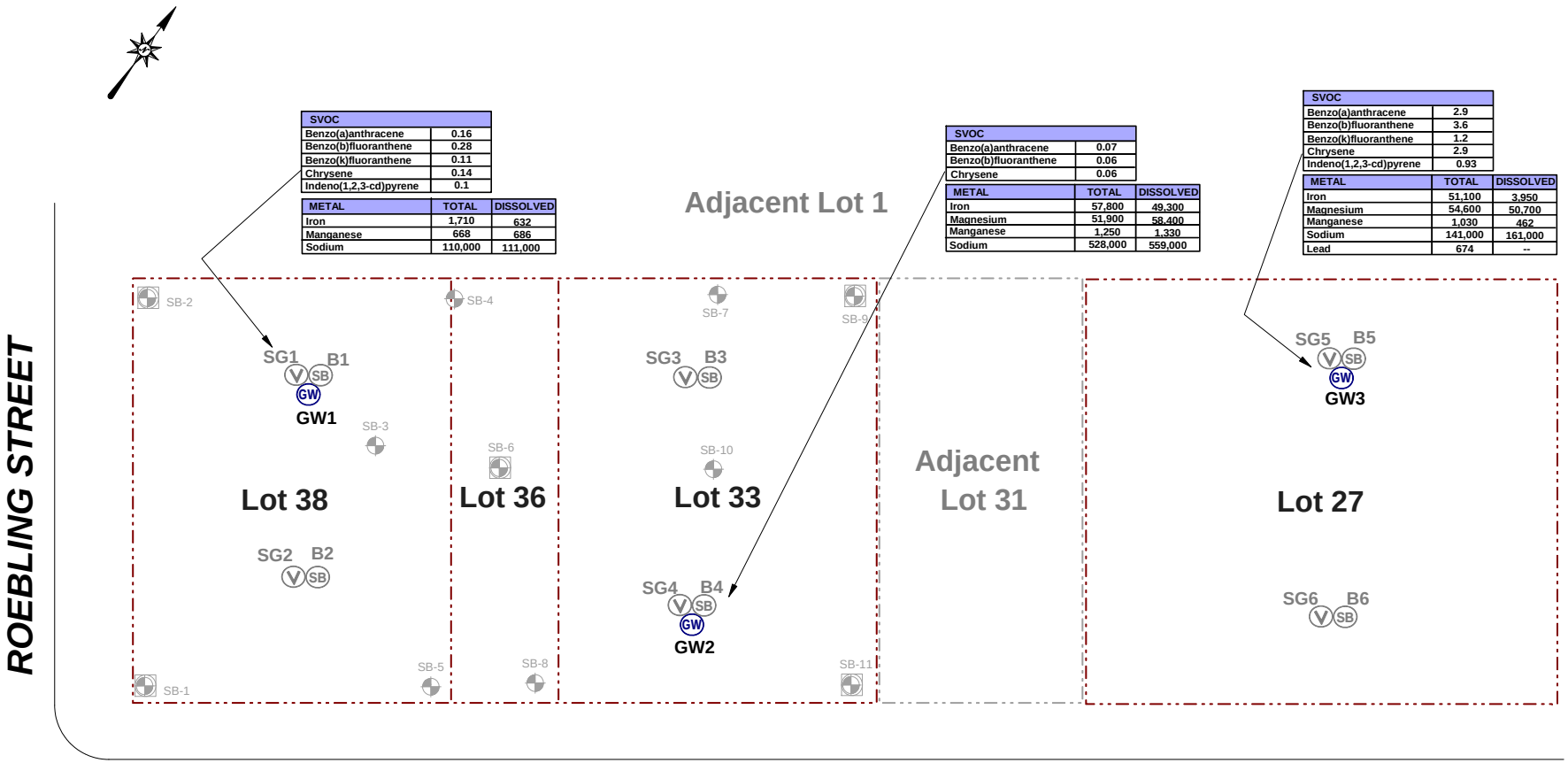

SVOC	
Benzo(a)anthracene	0.16
Benzo(b)fluoranthene	0.28
Benzo(k)fluoranthene	0.11
Chrysene	0.14
Indeno(1,2,3-cd)pyrene	0.1

METAL	TOTAL	DISSOLVED
Iron	1,710	632
Manganese	668	686
Sodium	110,000	111,000

SVOC	
Benzo(a)anthracene	0.07
Benzo(b)fluoranthene	0.06
Chrysene	0.06

METAL	TOTAL	DISSOLVED
Iron	57,800	49,300
Magnesium	51,900	58,400
Manganese	1,250	1,330
Sodium	528,000	559,000

SVOC	
Benzo(a)anthracene	2.9
Benzo(b)fluoranthene	3.6
Benzo(k)fluoranthene	1.2
Chrysene	2.9
Indeno(1,2,3-cd)pyrene	0.93

METAL	TOTAL	DISSOLVED
Iron	51,100	3,950
Magnesium	54,600	50,700
Manganese	1,030	462
Sodium	141,000	161,000
Lead	674	--

0 20 40

1 Inch = 40 feet

Compound	ppb

Results based on NYSDEC Groundwater Quality Standards

-- Below Groundwater Quality Standards

N. 9th STREET

KEY

- Site Boundary
- SGx — Soil Gas Locations
- Bx — Soil Boring Locations
- GWx — Monitoring Well Locations
- SB-x — Previous Soil and Groundwater Sampling Location (ESPL, 2008)
- SB-x — Previous Soil Sampling Location (ESPL, 2008)

EBC
Environmental Business Consultants
1808 Middle Country Road, Ridge, NY 11961
Phone: 631.504.6000
Fax: 631.924.2780

235-245 & 261-263 N. 9th Street
Brooklyn, NY

FIGURE 7 Groundwater Exceedances

SG1	
1,2,4-Trimethylbenzene	4.52
1,3,5-Trimethylbenzene	1.57
1,3-Dichlorobenzene	10.9
4-Isopropyltoluene	1.54
4-Methyl-2-pentanone	40.2
Acetone	1,750
Dichlorodifluoromethane	2.03
Ethanol	330
Ethylbenzene	4.77
Hexane	13.7
Xylene (m&p)	7.94
Methyl Ethyl Ketone	123
Methylene Chloride	2.78
Xylene (o)	3.95
Tetrachloroethene	13.8
Trichloroethylene	0.967
Trichlorofluoromethane	488

SG2	
1,1,1-Trichloroethane	32.3
1,2,4-Trimethylbenzene	5.9
1,3,5-Trimethylbenzene	1.72
1,3-Dichlorobenzene	4.93
2-Hexanone	16.4
4-Ethyltoluene	1.08
4-Methyl-2-pentanone	3.93
Acetone	2,970
Benzene	7.73
Chloroform	21.6
Cyclohexane	13.4
Dichlorodifluoromethane	2.72
Ethanol	222
Ethyl Acetate	1.22
Ethyl Benzene	4.3
Heptane	3.85
Hexane	4.82
Xylene (m&p)	11.2
Methyl Ethyl Ketone	124
Methylene Chloride	3.12
Xylene (o)	4.08
Propylene	22.4
Tetrachloroethene	533
Trichloroethylene	11,500

SG3	
1,1,1-Trichloroethane	4.8
1,2,4-Trimethylbenzene	10
1,3,5-Trimethylbenzene	1.92
1,3-Dichlorobenzene	3.96
2-Hexanone	50.4
4-Ethyltoluene	1.57
4-Isopropyltoluene	1.26
4-Methyl-2-pentanone	4.22
Acetone	1,530
Benzene	3.06
Carbon Disulfide	13.8
Carbon Tetrachloride	0.251
Chloroform	24.1
cis-1,2-Dichloroethene	1.5
Cyclohexane	33
Dichlorodifluoromethane	2.62
Ethanol	292
Ethyl Acetate	2.48
Ethyl Benzene	5.9
Heptane	12.2
Hexane	13.2
Xylene (m&p)	16.9
Methyl Ethyl Ketone	357
Methylene Chloride	4.93
Xylene (o)	6.42
Propylene	97.4
Tetrachloroethene	27.9
Toluene	45.9
Trichloroethylene	714
Trichlorofluoromethane	1,180

SG4	
1,1,1-Trichloroethane	29.4
1,2,4-Trimethylbenzene	15.2
1,3,5-Trimethylbenzene	2.5
1,3-Dichlorobenzene	4.63
4-Ethyltoluene	1.28
4-Methyl-2-pentanone	3.23
Acetone	3,090
Benzene	4.98
Carbon Disulfide	6.16
Carbon Tetrachloride	0.943
Chloroethane	28
Chloroform	7.51
Cyclohexane	11.7
Dichlorodifluromethane	5.24
Ethanol	213
Ethylbenzene	4.73
Heptane	10.2
Hexane	10.1
Isopropylbenzene	1.13
Xylene (m&p)	14.1
Methyl Ethyl Ketone	204
Xylene (o)	6.73
Propylene	77.6
Styrene	1.19
Tetrachloroethene	93.5
Toluene	22.4
Trichloroethene	30.2
Trichlorofluoromethane	7,970

SG5	
1,1,1-Trichloroethane	6.87
1,2,4-Trimethylbenzene	7.71
1,3,5-Trimethylbenzene	2.31
1,3-Dichlorobenzene	3.72
2-Hexanone	20.2
4-Ethyltoluene	1.67
4-Isopropyltoluene	1.43
4-Methyl-2-pentanone	3.48
Acetone	2,800
Benzene	1.95
Carbon Disulfide	30.5
Carbon Tetrachloride	0.314
Chloroform	4.68
Chloromethane	1.05
Cyclohexane	16.7
Dichlorodifluromethane	2.17
Ethanol	215
Ethyl Acetate	1.51
Ethylbenzene	4.12
Heptane	6.18
Hexane	5.95
Xylene (m&p)	12.2
Methyl Ethyl Ketone	105
Methylene Chloride	1.67
Xylene (o)	5.12
Propylene	74
Styrene	1.06
Tetrachloroethene	108
Toluene	20.3
Trichloroethene	7.79
Trichlorofluoromethane	211

SG6	
1,1,1-Trichloroethane	5.72
1,1-Dichloroethane	2.26
1,1-Dichloroethene	1.39
1,2,4-Trimethylbenzene	10.7
1,3,5-Trimethylbenzene	2.41
1,3-Dichlorobenzene	1.38
4-Ethyltoluene	1.47
4-Methyl-2-pentanone	3.15
Acetone	4,980
Benzene	2.65
Carbon Disulfide	1.49
Chloroform	2.15
cis-1,2-Dichloroethene	9.23
Cyclohexane	31.9
Dichlorodifluromethane	2.92
Ethanol	186
Ethyl Acetate	1.58
Ethylbenzene	6.51
Heptane	8.31
Hexane	13.3
Xylene (m&p)	18
Methyl Ethyl Ketone	362
Methylene Chloride	12.4
Xylene (o)	6.86
Propylene	130
Styrene	1.06
Tetrachloroethene	169
Toluene	45.2
trans-1,2-Dichloroethene	1.19
Trichloroethene	150
Trichlorofluoromethane	150
Trichlorotrifluoroethane	1.07
Vinyl Chloride	1.25

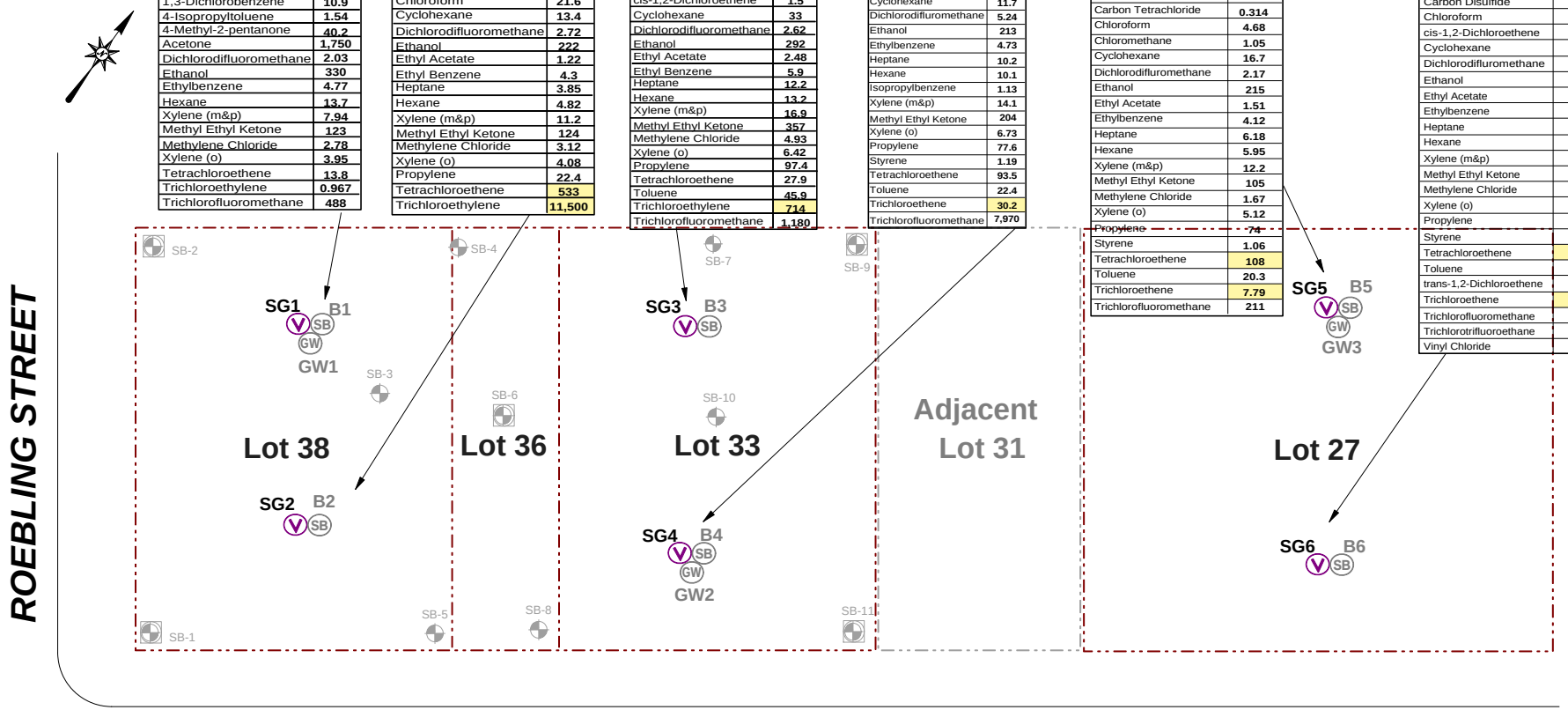

0 20 40

1 Inch = 40 feet

N. 9th STREET

Soil Gas Results Above Air Guidance Value

Compound	µg/m³

KEY

- Site Boundary
- SGx — Soil Gas Locations
- SB-x — Previous Soil and Groundwater Sampling Location (ESPL, 2008)
- Bx — Soil Boring Locations
- GWx — Monitoring Well Locations
- SB-x — Previous Soil Sampling Location (ESPL, 2008)

EBC
Environmental Business Consultants
1808 Middle Country Road, Ridge, NY 11961
Phone: 631.504.6000
Fax: 631.924.2780

235-245 & 261-263 N. 9th Street
Brooklyn, NY

FIGURE 8 — Soil Gas Detections

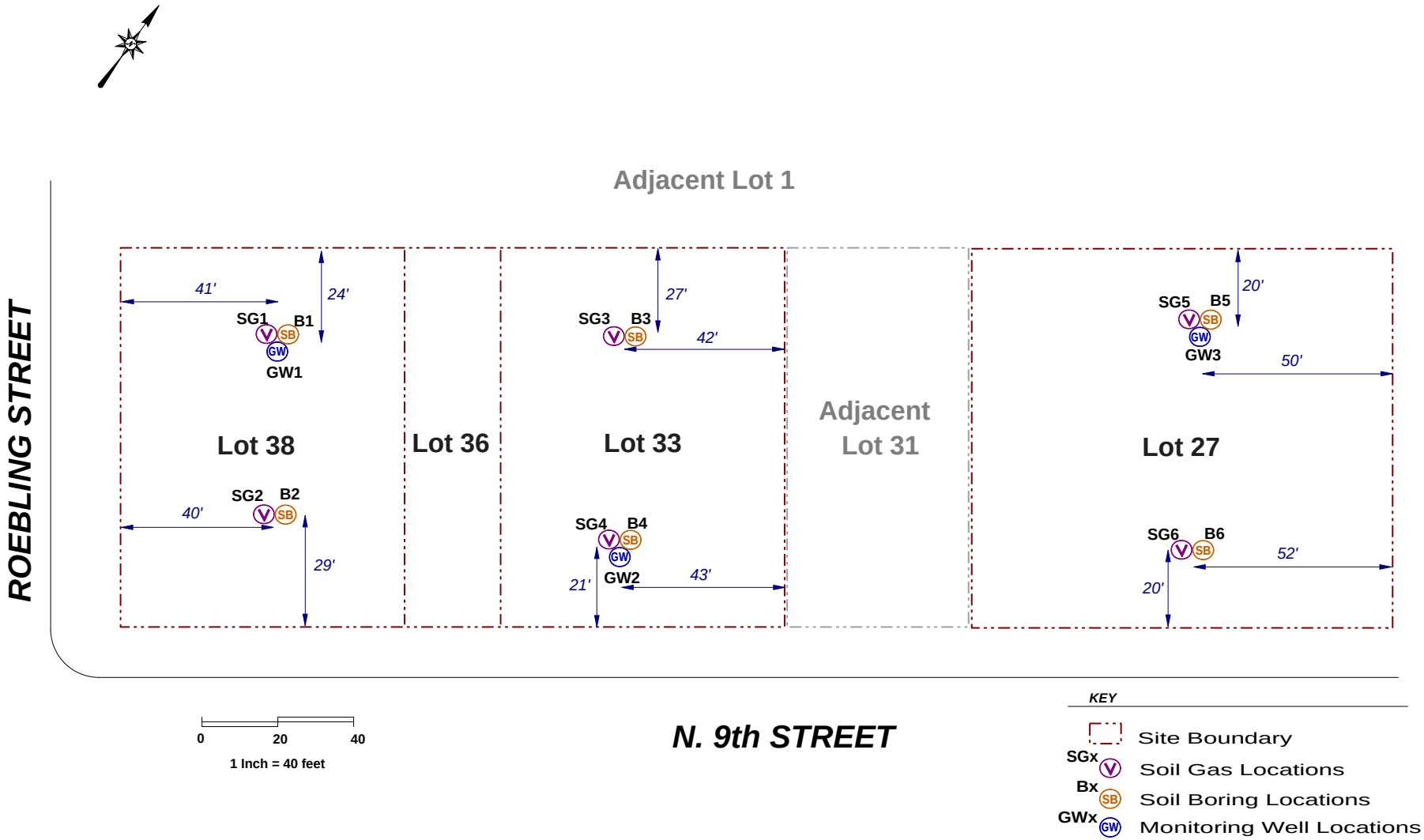

EBC

Environmental Business Consultants

1808 Middle Country Road, Ridge, NY 11961

Phone: 631.504.6000

Fax: 631.924.2780

235-245 & 261-263 N. 9th Street

Brooklyn, NY

FIGURE 5 Site Plan

SG1	
1,2,4-Trimethylbenzene	4.52
1,3,5-Trimethylbenzene	1.57
1,3-Dichlorobenzene	10.9
4-Isopropyltoluene	1.54
4-Methyl-2-pentanone	40.2
Acetone	1,750
Dichlorodifluoromethane	2.03
Ethanol	330
Ethylbenzene	4.77
Hexane	13.7
Xylene (m&p)	7.94
Methyl Ethyl Ketone	123
Methylene Chloride	2.78
Xylene (o)	3.95
Tetrachloroethene	13.8
Trichloroethylene	0.967
Trichlorofluoromethane	488

SG2	
1,1,1-Trichloroethane	32.3
1,2,4-Trimethylbenzene	5.9
1,3,5-Trimethylbenzene	1.72
1,3-Dichlorobenzene	4.93
2-Hexanone	16.4
4-Ethyltoluene	1.08
4-Methyl-2-pentanone	3.93
Acetone	2,970
Benzene	7.73
Chloroform	21.6
Cyclohexane	13.4
Dichlorodifluoromethane	2.72
Ethanol	222
Ethyl Acetate	1.22
Ethyl Benzene	4.3
Heptane	3.85
Hexane	4.82
Xylene (m&p)	11.2
Methyl Ethyl Ketone	124
Methylene Chloride	3.12
Xylene (o)	4.08
Propylene	22.4
Tetrachloroethene	533
Trichloroethylene	11,500

SG3	
1,1,1-Trichloroethane	4.8
1,2,4-Trimethylbenzene	10
1,3,5-Trimethylbenzene	1.92
1,3-Dichlorobenzene	3.96
2-Hexanone	50.4
4-Ethyltoluene	1.57
4-Isopropyltoluene	1.26
4-Methyl-2-pentanone	4.22
Acetone	1,530
Benzene	3.06
Carbon Disulfide	13.8
Carbon Tetrachloride	0.251
Chloroform	24.1
cis-1,2-Dichloroethene	1.5
Cyclohexane	33
Dichlorodifluoromethane	2.62
Ethanol	292
Ethyl Acetate	2.48
Ethyl Benzene	5.9
Heptane	12.2
Hexane	13.2
Xylene (m&p)	16.9
Methyl Ethyl Ketone	357
Methylene Chloride	4.93
Xylene (o)	6.42
Propylene	97.4
Tetrachloroethene	27.9
Toluene	45.9
Trichloroethylene	714
Trichlorofluoromethane	1,180

SG4	
1,1,1-Trichloroethane	29.4
1,2,4-Trimethylbenzene	15.2
1,3,5-Trimethylbenzene	2.5
1,3-Dichlorobenzene	4.63
4-Ethyltoluene	1.28
4-Methyl-2-pentanone	3.23
Acetone	3,090
Benzene	4.98
Carbon Disulfide	6.16
Carbon Tetrachloride	0.943
Chloroethane	28
Chloroform	7.51
Cyclohexane	11.7
Dichlorodiflurometh ane	5.24
Ethanol	213
Ethylbenzene	4.73
Heptane	10.2
Hexane	10.1
Isopropylbenzene	1.13
Xylene (m&p)	14.1
Methyl Ethyl Ketone	204
Xylene (o)	6.73
Propylene	77.6
Styrene	1.19
Tetrachloroethene	93.5
Toluene	22.4
Trichloroethene	30.2
Trichlorofluoromethane	7,970

SG5	
1,1,1-Trichloroethane	6.87
1,2,4-Trimethylbenzene	7.71
1,3,5-Trimethylbenzene	2.31
1,3-Dichlorobenzene	3.72
2-Hexanone	20.2
4-Ethyltoluene	1.67
4-Isopropyltoluene	1.43
4-Methyl-2-pentanone	3.48
Acetone	2,800
Benzene	1.95
Carbon Disulfide	30.5
Carbon Tetrachloride	0.314
Chloroform	4.68
Chloromethane	1.05
Cyclohexane	16.7
Dichlorodiflurometh ane	2.17
Ethanol	215
Ethyl Acetate	1.51
Ethylbenzene	4.12
Heptane	6.18
Hexane	5.95
Xylene (m&p)	12.2
Methyl Ethyl Ketone	105
Methylene Chloride	1.67
Xylene (o)	5.12
Propylene	74
Styrene	1.06
Tetrachloroethene	108
Toluene	20.3
Trichloroethene	7.79
Trichlorofluoromethane	211

SG6	
1,1,1-Trichloroethane	5.72
1,1-Dichloroethane	2.26
1,1-Dichloroethene	1.39
1,2,4-Trimethylbenzene	10.7
1,3,5-Trimethylbenzene	2.41
1,3-Dichlorobenzene	1.38
4-Ethyltoluene	1.47
4-Methyl-2-pentanone	3.15
Acetone	4,980
Benzene	2.65
Carbon Disulfide	1.49
Chloroform	2.15
cis-1,2-Dichloroethene	9.23
Cyclohexane	31.9
Dichlorodifluromethane	2.92
Ethanol	186
Ethyl Acetate	1.58
Ethylbenzene	6.51
Heptane	8.31
Hexane	13.3
Xylene (m&p)	18
Methyl Ethyl Ketone	362
Methylene Chloride	12.4
Xylene (o)	6.86
Propylene	130
Styrene	1.06
Tetrachloroethene	169
Toluene	45.2
trans-1,2-Dichloroethene	1.19
Trichloroethene	150
Trichlorofluoromethane	150
Trichlorotrifluoroethane	1.07
Vinyl Chloride	1.25

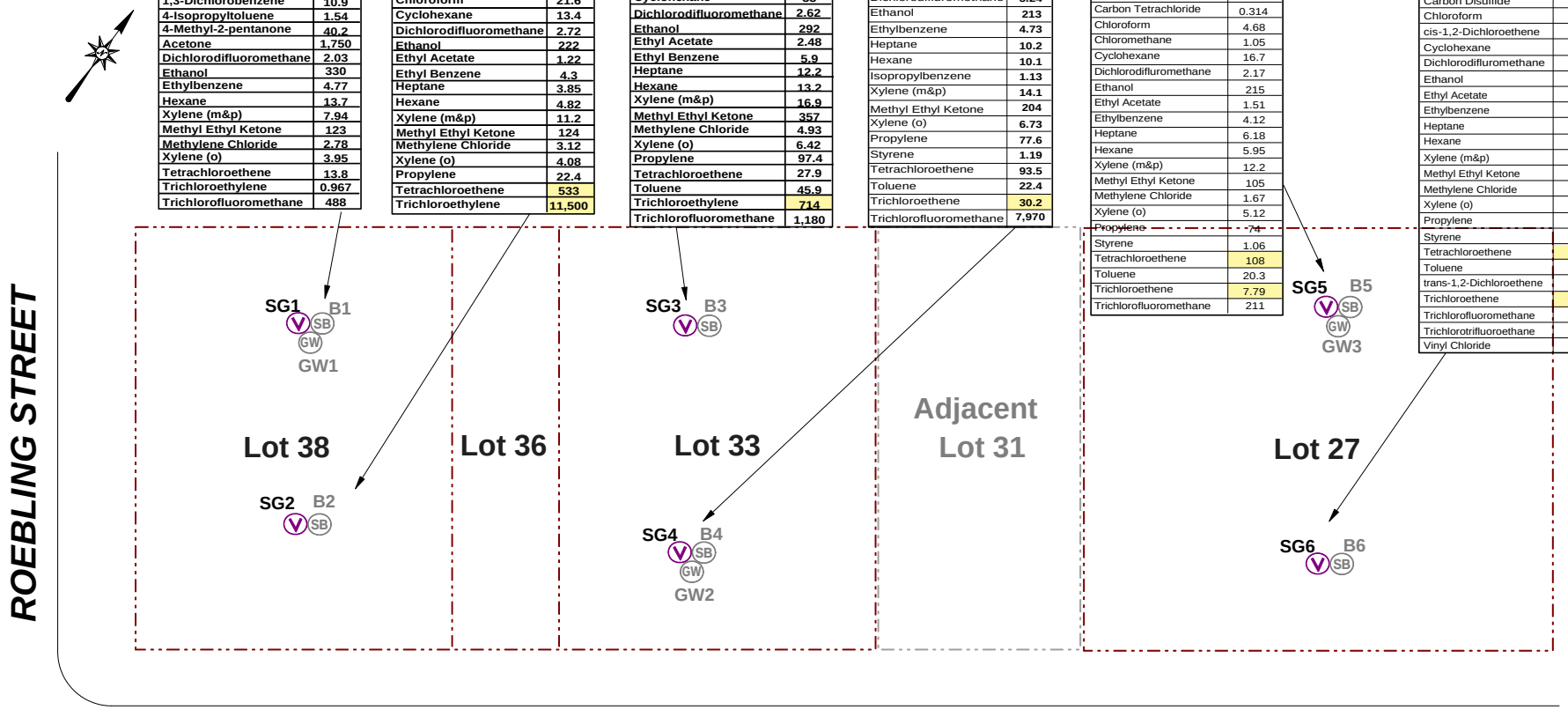

Soil Gas Results Above Air Guidance Value

Compound	µg/m³

KEY

Site Boundary

SGx Soil Gas Locations

Bx Soil Boring Locations

GWx Monitoring Well Locations

EBC
Environmental Business Consultants
1808 Middle Country Road, Ridge, NY 11961
Phone: 631.504.6000
Fax: 631.924.2780

235-245 & 261-263 N. 9th Street
Brooklyn, NY

FIGURE 8

Soil Gas Detections

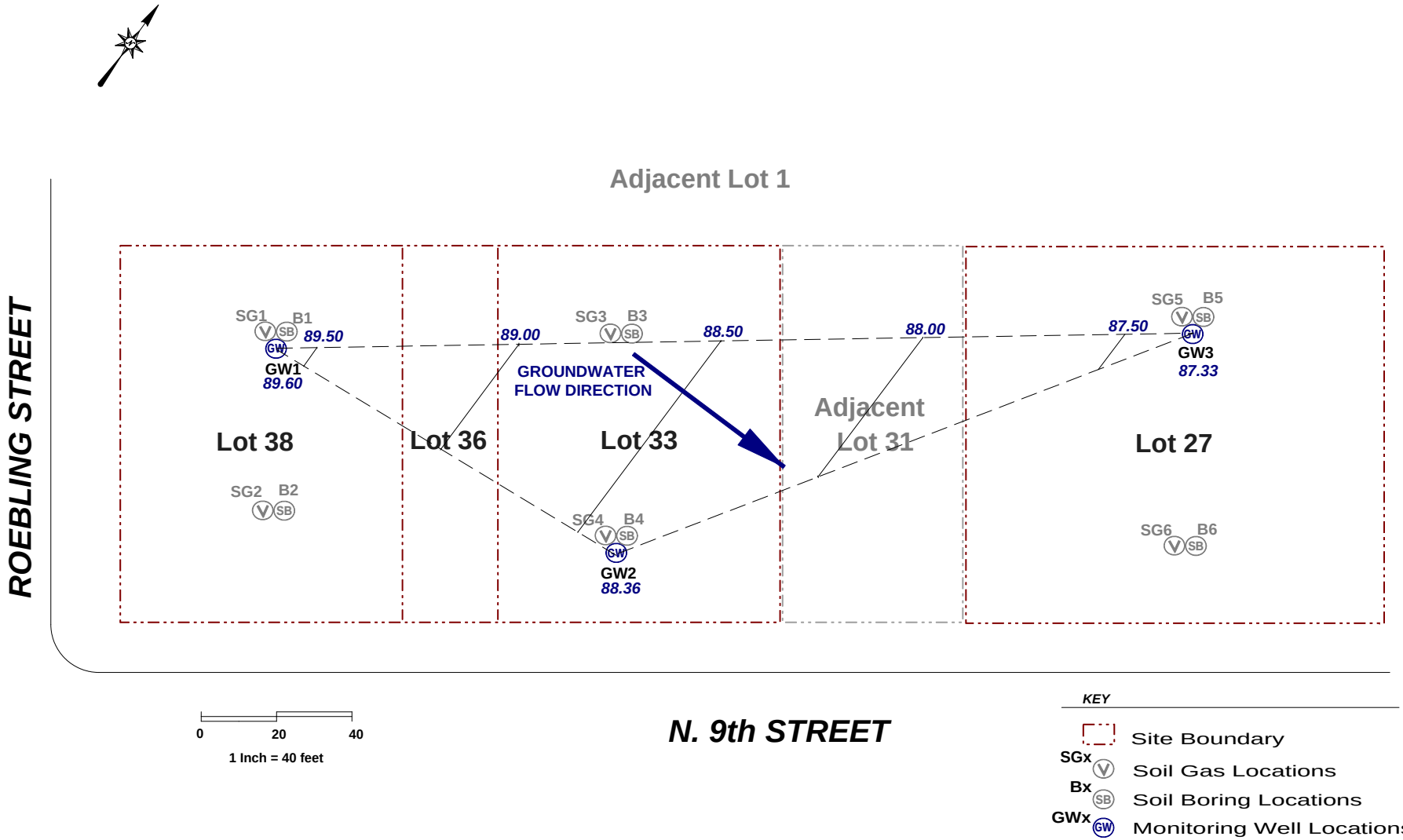

KEY

- Site Boundary
- SGx — Soil Gas Locations
- Bx — Soil Boring Locations
- GWx — Monitoring Well Locations

EBC
Environmental Business Consultants
1808 Middle Country Road, Ridge, NY 11961
Phone: 631.504.6000
Fax: 631.924.2780

235-245 & 261-263 N. 9th Street
Brooklyn, NY

FIGURE 9 — Groundwater Contour Map

APPENDIX A
PHASE I REPORT

237 NORTH GROUP LLC.

PHASE I ENVIRONMENTAL SITE ASSESSMENT

at

235-247 North 9 Street
New York, NY

January 2008

Prepared By

ESPL *ENVIRONMENTAL CONSULTANTS CORPORATION*
2 West 32nd Street, Suite 504
New York, NY 10001
(212) 330-7501

EXECUTIVE SUMMARY

& REPORT

APPENDIX A:

Maps and Figures

APPENDIX B:

Photographs

APPENDIX C:

Regulatory Database

City Directory

Environmental Lien Search

APPENDIX D:

FOIL Requests

Certificates of Occupancy

Survey

Table of Contents

Page No.

1.0 Executive Summary 1

2.0 Introduction 6
- 2.1 Purpose of Study 6
- 2.2 Detailed Scope-of-Services 7
- 2.3 Significant Assumptions 7
- 2.4 Limitations and Exceptions 7
- 2.5 Special Terms and Conditions 8
- 2.6 User Reliance 9
- 2.7 Limiting Conditions and Methodology Used 9

3.0 Current Site Characteristics 10
- 3.1 Site Location and Legal Description 10
- 3.2 Site and Vicinity General Characteristics 10
- 3.3 Site Improvements, Utilities and Current Use of the Property 10
  - 3.3.1 Site Improvements 10
  - 3.3.2 Utilities 11
  - 3.3.3 Current Use of the Subject Site 11
- 3.4 Ownership 11
- 3.5 Site Reconnaissance and Interviews 11
  - 3.5.1 Exterior Observations 11
    - 3.5.1.a Indication of Underground Injection Control (UIC) 12
    - 3.5.1.b Indications of PCB 12
    - 3.5.1.c Indication of Solid Waste 12
    - 3.5.1.d Chemical Staining and Stressed Vegetation 13
    - 3.5.1.e AST 13
  - 3.5.2 Interior Observations 13
    - 3.5.2.a Hazardous Substances Use, Storage, Handling & Disposal 13
    - 3.5.2.b Hazardous Substances/Unidentified Substance Containers (Storage, Handling and Disposal) 13
    - 3.5.2.c Storage Tanks 13
- 3.6 Physical Setting 13
  - 3.6.1 USGS Map 14
  - 3.6.2 Site Geology 14
  - 3.6.3 Site Hydrogeology 14
  - 3.6.4 Groundwater Use 14

4.0 Current Area Characteristics 14
- 4.1 Current Uses and Visual Inspection of Adjoining Properties 14

5.0 Historical Use Information 15
- 5.1 Sanborn Fire Insurance Maps 15
- 5.2 Historical Aerial Photographs 16
- 5.3 Historical UGGS Topographic Maps 16
- 5.4 Historical City Directories 16
- 5.5 Historical Certificates of Occupancy 16

5.6 Title Records 16

6.0 Review of Regulatory Agency Records and Documents 16
6.1 Federal ASTM Standard Records 17
A. National Priority List 17
B. Proposed National Priority List 17
C. Delisted Proposed National Priority List 17
D. NPL Recovery 17
E. CERCLIS 17
F. CERCLIS-NFRAP 18
G. CORRACTS 18
H. RCRIS 18
I. ERNS 19
J. HMIRS 19
K. US Engineering Control Site 19
L. US INST Controls 19
M. DOD 19
N. FUDS 20
O. US Brownfields 20
P. Consent 20
Q. ROD 20
R. UMTRA 20
S. ODI 21
T. TRIS 21
U. TSCA 21
V. FFTS 21
W. SSTS 21
X. ICIS 21
Y. PADS 22
Z. MLTS 22
AA. MINES 22
BB. FINDS 22
CC. RAATS 22

6.2 New York State ASTM Standard Records 22
A. HSWDS 22
B. SHWS 23
C. Delisted SHWS 23
D. SWF/LF 23
E. SWRCY 23
F. SWTIRE/Registered Waste Tire Storage &Facility List 23
G. LTANKS 23
H. Historical LTANKS 24
I. UST 24
J. CBS UST /Chemical Bulk Storage Database 24
K. MOSF UST /Major Oil Storage Facilities Database 24
L. Hist UST 24
M. AST /Petroleum Bulk Storage Registered Aboveground Storage 25

N. CBS AST /Chemical Bulk Storage Database 25
O. Historical AST 25
P. MOSF AST /Major Oil Storage Facilities Database 25
Q. Manifest 25
R. NY SPILLS 26
S. NY Historical Spills 26
T. Engineering Contrrol 26
U. Institutional Controls 26
V. VCP 26
W. Drycleaners 27
X. Brownfields 27
Y. SPDES 27
Z. AIRS/Air Emission Data 27
AA. MOSF 27
BB. CBS 27
CC. RES DECL 27
DD. E DESIGNATION 28

6.3 Tribal Records 28
A. Indian Reservations 28
B. Indian LUST 28
C. Indian UST 28

6.4 New York State Local Records for FOIL Requests 28
A. New York State Department of Environmental Conservation 28
B. New York City Department of Environmental Protection 29
C. New York City Department of Health 29
D. Consolidated Edison 29
E. New York City Fire Department 29

6.5 EDR Proprietary Records 29
A. Manufactured Gas Plants 29

7.0 Findings 29

8.0 Opinion 31

9.0 Conclusion 31

10.0 References 32

11.0 Signature of Environmental Professional 33

ACRONYMS 34

Appendices

Appendix A:

Figure 1 ..... Location Map
Figure 2 ..... Aerial Photograph
Figure 3 ..... Sanborn Map 1887
Figure 4 ..... Sanborn Map 1887
Figure 5 ..... Sanborn Map 1905
Figure 6 ..... Sanborn Map 1916
Figure 7 ..... Sanborn Map 1941
Figure 8 ..... Sanborn Map 1951
Figure 9 ..... Sanborn Map 1965
Figure 10 ..... Sanborn Map 1978
Figure 11 ..... Sanborn Map 1979
Figure 12 ..... Sanborn Map 1980
Figure 13 ..... Sanborn Map 1981
Figure 14 ..... Sanborn Map 1982
Figure 15 ..... Sanborn Map 1983
Figure 16 ..... Sanborn Map 1989
Figure 17 ..... Sanborn Map 1986
Figure 18 ..... Sanborn Map 1987
Figure 19 ..... Sanborn Map 1988
Figure 20 ..... Sanborn Map 1991
Figure 21 ..... Sanborn Map 1992
Figure 22 ..... Sanborn Map 1993
Figure 23 ..... Sanborn Map 1995
Figure 24 ..... Sanborn Map 1996
Figure 25 ..... Overview Map
Figure 26 ..... Detail Map
Figure 27 ..... Physical Setting Source Map
Figure 28 ..... Historical Topographic Map Brooklyn 1900
Figure 25 ..... Historical Topographic Map Brooklyn 1900
Figure 26 ..... Historical Topographic Map Brooklyn 1956
Figure 27 ..... Historical Topographic Map Brooklyn 1967
Figure 28 ..... Historical Topographic Map Brooklyn 1979
Figure 29 ..... Historical Topographic Map Brooklyn 1995
Figure 30 ..... Aerial Photograph 1954
Figure 31 ..... Aerial Photograph 1966
Figure 32 ..... Aerial Photograph 1975
Figure 33 ..... Aerial Photograph 1984
Figure 34 ..... Aerial Photograph 1994

Appendix B: Photographs

Appendix C: Regulatory Database,
City Directories,
Environmental Lien Search

Appendix D: FOIL Requests
Certificates of Occupancies
Survey

REPORT SPECIFICATIONS

Copies and circulation of this report are as follows:

Principal

(1 Copy)..... 237 North Group LLC
80 Clay Street
P.O. Box 302
Brooklyn, NY 11222
Attn.: Mr. Max Stark

(1 Copy)..... The New York City Department of Environmental Protection
59-17 Junction Boulevard
Flushing, New York 11373
Attn.: Mr. Maurice Winter

Additional Copies

(1 Copy).....In Confidential Client File at ESPL

This report is prepared for the exclusive use of the principal noted above and is considered private and confidential. ESPL shall not release this report or any of the findings of this report to any person or agency except with the authorization of the named principal.

1.0 Executive Summary

ESPL Environmental Consultants Corp. (ESPL) prepared a Phase I Environmental Site Assessment (ESA) in accordance with the American Society of Testing Materials (ASTM) Standard E 1527-05 and EPA AAI Rule at 235-247 North 9th Street Brooklyn, NY 11211. This ESA was carried out on behalf of 237 North Group LLC.

Site Inspection

On January 4, 2008, an inspection of the subject sites was conducted. The subject site is located in a Commercial and Residential District of Brooklyn, NY. The usage of the subject site is as follow:

Building Number	Zone	Blk.	Lot	Usage/Structure
235, 237, 239 North 9th Street	MX-8	2307	38	Vacant Warehouse
241 North 9th Street	MX-8	2307	36	Vacant Warehouse
243, 245, 247 North 9th Street	MX-8	2307	33	Vacant Warehouse

The subject sites (235-247 North 9th Street) are three independent lots, used as a 2 story offices and warehouse building. The lots fronts 175 feet along North 9th Street and 100 feet deep. All parcels are relatively flat with gradual slope towards the north east. There are no indications of dumping of household debris the on subject sites. Location and Sanborn maps are listed in Appendix A.

There was no evidence of stressed vegetation. There was no chemical/petroleum staining on the subject property.

The subject site utilities are provided by public service, Consolidated Edison (Con Ed) provides gas and electricity, to the subject site, the City of New York Bureau of Water provides the drinking water. The sanitary sewage generated on-site is directed to the New York City municipal sewer system.

There was no storage or use of raw chemicals or regulated materials at the time of inspection.

There were no ecological sensitive areas located within the general vicinity of the subject sites.

A storm drain was observed at 247 North 9th Street on the asphalted parking area. The discharge point of this drain is unknown.

A floor drain was observed at 245 North 9th Street near the rear of the building in the washing room area. The discharge point of this drain is unknown.

There was no drinking water wells located on the subject sites or on any of the adjacent sites during the site inspection. Both properties (235-247 North 9th Street) as well as the buildings in the vicinity of the subject sites are served with municipal water.

There were no transformers belonging to the subject sites. A Freedom of Information Letter

(FOIL) request was sent to Con Edison to identify the existence of any transformers within the subject sites or its vicinity. To date there has not been a response by Con Edison.

There were no ecological sensitive areas located within the general vicinity of the subject site. Physical inspection of the accessible areas of the property did not reveal surface discoloration.

Photographs of the subject site and neighboring properties are included in Appendix B.

Site History Review

A review of the historical city directories indicated that 235-247 North 9th Street was listed in the New York Telephone, R.L. Polk & Co. or the Cole Information Service directories.

Historic records also indicate that the adjacent sites use included a painting factory, metal smelting factory, filter bag factory, iron works, rubber toy manufacturer, chemical company, auto repair garage, bottle company, and residential and commercial uses.

Review of Public Records

Location, Sanborn, topographical and aerial maps are listed in Appendix A.

A review of the Sanborn Maps, dated 1887 to 1996, indicates that the subject site, 235-239 North 9th Street, had a parking garage from 1941-1978. It was then converted into a warehouse from 1987 to 1996. 241-247 had been Booden and Son Varnish Factory since 1905 to 1965 and from 1978 to 1996 a waste paper storage warehouse.

The Aboveground Storage Tank (AST) database did not reveal any ASTs at the subject site. However, the Underground Storage Tank (UST) database did reveal that the subject site did maintain two 550 gallon fuel oil tanks. The tanks were vaulted and closed/removed in 1/1/1991.

There were no transformers belong to the subject buildings. A Freedom of Information Law (FOIL) request was sent to Con Edison to identify the existence of any transformers within the subject sites or their vicinity. Information from Con Edison was not received prior to the completion of this report. Any pertinent information will be forwarded in an addendum to this report.

Correspondence from the New York City Department of Health and New York State Department of Environmental Conservation (NYSDEC), New York City Department of Environmental Protection, Con Edison and New York City Fire Department is listed in Appendix D. To date no response has been received from any local or state agencies.
The standard environmental record source of the subject site and the surrounding properties were reviewed (See Appendix C). The data search is summarized on the following table:

Map Findings Summary								
Latitude: 40.717170 **Longitude:** 73.953540								
Database	Target Property	Search Distance (Miles)	<1/8	1/8 - ¼	¼ - ½	½ - 1	>1	Total Plotted
Federal Records								
NPL		1.000	0	0	0	0	NR	0
Proposed NPL		1.000	0	0	0	0	NR	0
Delisted NPL		1.000	0	0	0	0	NR	0
NPL Liens		TP	NR	NR	NR	NR	NR	0
CERCLIS		0.500	0	0	0	NR	NR	0
CERC-NFRAP		0.500	0	1	1	NR	NR	2
CORRACTS		1.000	0	0	0	1	NR	1
RCRA-TSD		0.500	0	0	0	NR	NR	0
RCRA LQG		0.250	0	2	NR	NR	NR	2
RCRA SQG		0.250	2	1	NR	NR	NR	3
RCRA-NonGen		0.250	6	10	NR	NR	NR	16
ERNS		TP	NR	NR	NR	NR	NR	0
HMIRS		TP	NR	NR	NR	NR	NR	0
US ENG CONTROLS		0.500	0	0	0	NR	NR	0
US INST CONTROL		0.500	0	0	0	NR	NR	0
DOD		1.000	0	0	0	0	NR	0
FUDS		1.000	0	0	0	0	NR	0
US BROWNFIELDS		0.500	0	0	0	NR	NR	0
CONSENT		1.000	0	0	0	0	NR	0
ROD		1.000	0	0	0	0	NR	0
UMTRA		0.500	0	0	0	NR	NR	0
ODI		0.500	0	0	0	NR	NR	0
TRIS		TP	NR	NR	NR	NR	NR	0
TSCA		TP	NR	NR	NR	NR	NR	0
FTTS		TP	NR	NR	NR	NR	NR	0
SSTS		TP	NR	NR	NR	NR	NR	0
ICIS		TP	NR	NR	NR	NR	NR	0
LIENS 2		TP	NR	NR	NR	NR	NR	0
RADINFO		TP	NR	NR	NR	NR	NR	0
CDL		TP	NR	NR	NR	NR	NR	0
HIST FTTS		TP	NR	NR	NR	NR	NR	0
DEBRIS REGION 9		0.500	0	0	0	NR	NR	0
ICIS		TP	NR	NR	NR	NR	NR	0
LUCIS		0.500	0	0	0	NR	NR	0
DOT OPS		TP	NR	NR	NR	NR	NR	0
PADS		TP	NR	NR	NR	NR	NR	0
MLTS		TP	NR	NR	NR	NR	NR	0
MINES		0.250	0	0	NR	NR	NR	0
FINDS		TP	NR	NR	NR	NR	NR	0
RAATS		TP	NR	NR	NR	NR	NR	0

TP-Target Property
NR: Not Requested

Map Findings Summary								
Latitude: 40.717170 **Longitude:** 73.953540								
Database	Target Property	Search Distance (Miles)	<1/8	1/8 - ¼	¼ - ½	½ - 1	>1	Total Plotted
State and Local Records								
HSWDS		0.500	0	0	2	NR	NR	2
State Haz Waste		1.000	0	1	0	0	NR	1
DEL SHWS		1.000	0	0	0	1	NR	1
State Landfill		0.500	0	0	1	NR	NR	1
SWRCY		0.500	0	0	0	NR	NR	0
SWTIRE		0.500	0	0	0	NR	NR	0
LTANKS		0.500	0	13	22	NR	NR	35
HIST LTANKS		0.500	0	10	11	NR	NR	21
UST		0.250	5	12	NR	NR	NR	17
CBS UST		0.250	0	0	NR	NR	NR	0
MOSF UST		0.500	0	0	0	NR	NR	0
HIST UST		0.250	2	15	NR	NR	NR	17
AST		0.250	1	7	NR	NR	NR	8
CBS AST		0.250	1	0	NR	NR	NR	1
HIST AST		TP	NR	NR	NR	NR	NR	0
MOSF AST		0.500	0	0	0	NR	NR	0
MANIFEST		0.250	4	13	NR	NR	NR	17
NY Spills		0.125	13	NR	NR	NR	NR	13
NY Hist Spills		0.125	7	NR	NR	NR	NR	7
ENG CONTROLS		0.500	0	0	0	NR	NR	0
INST CONTROL		0.500	0	0	0	NR	NR	0
VCP		0.500	0	0	0	NR	NR	0
DRYCLEANERS		0.250	0	1	NR	NR	NR	1
BROWNFIELDS		0.500	0	0	0	NR	NR	0
SPDES		TP	NR	NR	NR	NR	NR	0
AIRS		TP	NR	NR	NR	NR	NR	0
MOSF		0.500	0	0	0	NR	NR	0
CBS		0.250	1	0	NR	NR	NR	1
RES DECL		0.180	0	0	NR	NR	NR	0
E DESIGNATION		TP	NR	NR	NR	NR	NR	0
Tribal Records								
INDIAN RESERV		1.000	0	0	0	0	NR	0
INDIAN LUST		0.500	0	0	0	NR	NR	0
INDIAN UST		0.250	0	0	NR	NR	NR	0
EDR Proprietary Records								
Manufactured Gas Plants		1.000	0	0	1	0	NR	1

TP-Target Property
NR: Not Requested

Numerous off-site facilities within the radius specified under ASTM Standard E 1527-05 were identified through the Environmental Data Resources, Inc. database search.

All releases identified in the record search were represented as minimal potential for hazard by the reporting agency, except for 55 Roebling Street, which has been documented with gasoline contaminated soil at the site.

Environmental Liens
No environmental liens were found for the property.

Conclusions and recommendations are submitted based on the careful consideration of the results of the site inspection and the scope of work. The information provided in this report has been obtained during interviews and field inspections, and database search, review of geographical location, geology and hydrogeology of the site including the physical evidence. This ESA does have evidence of Recognized Environmental Conditions (REC) in connection with 235-247 North 9th Street.

It should be noted that when a Phase I ESA is completed without subsurface exploration of chemical screening of the soil and the groundwater beneath the site, no statement of certainty can be made regarding the subsurface conditions that may result from on-site or off-site sources. The possibility always exists for contamination to migrate through surface water, air and/or groundwater. However, ESPL believes that the assessment was sufficient to provide a reasonable characterization of the environmental condition of the property, and that the preliminary identification of potential environmental concerns/problems can be made on the information procured.

2.0 Introduction

ESPL Environmental Consultants Corp. (ESPL) prepared a Phase I Environmental Site Assessment (ESA) in accordance with the American Society of Testing Materials (ASTM) Standard E 1527-05 and EPA AAI Rule at 235-247 North 9th Street Brooklyn, NY 11211. This ESA was carried out on behalf of 237 North Group, LLC.

This report presents the findings of the ESA and makes conclusion and recommendations regarding the environmental condition of the property within the Limitations and Exceptions of Assessment (Section 2.4) and Limiting Conditions and Methodology Used (Section 2.7). It is generally not within the scope of this report to perform any testing or sampling but to compile information that are publicly available and obtainable within a reasonable time and cost constraints, and practically reviewable.

2.1 Purpose of Study

The purpose of this practice is to identify REC within the subject sites.

The term REC means the presence or likely presence of any hazardous substance or petroleum products on a property under conditions that indicate an existing release, a past release, or threat of a release into structures or into the ground, groundwater, or surface water of the property. The de-minimis conditions that generally do not present a material risk of harm to public health or the environment, which would not be the subject of an enforcement action if brought to the attention of appropriate governmental agencies, are excluded.

The ESA consists of a review of various sources of information concerning the previous ownership and uses of the real property. Among which, a historical review of the records of past use of sites and adjacent properties is conducted. Past and present owners are interviewed and investigated. An on-site walk–through inspection and evaluation of the property's current use is conducted, and areas of potential environmental concern are identified. In addition, records from federal, state and local government, as well as private agencies, are examined, and Sanborn maps can be provided, if available.

The report format of this ESA follows the ASTM Designation E 1527-05 that has been arranged to address general observations, conditions and concerns under the Superfund Amendments and Reauthorization Act (SARA 1986).

The most notable element included in the scope of this report is related to the fact that as a buyer of real property, it limits the amount of liability, resulting from preceding property activity; you might eventually have to face as a landowner. It clearly states that if the site assessment is conducted in due diligence, the new owner is entitled to be considered an "innocent land owner".

2.2 Detailed Scope-of-Services

The scope of work for this assessment was in general accordance with the ASTM Standard Practice for Environmental Site Assessment: Phase I ESA Process (ASTM Designation: E1527-05). These methodologies are described as representing good commercial and customary practice for conducting an ESA of a property for the purpose of identifying recognized environmental conditions.

2.3 Significant Assumptions

While this report provides an overview of potential past and present environmental concerns, the environmental assessment is limited by the available information at the time of the assessment. The conclusion and recommendations that are presented in this report are based on a scope of work authorized by the client.

ESPL has made the following significant assumptions:

- The information provided by Environmental Data Resources, Inc. regarding the regulatory status of the facilities is complete, accurate and current.
- The information provided during the interviews was complete and non-bias.
- That based on the USGS groundwater contour maps that the regional groundwater flow in the area is to the south east and that the site lays approximately 14 feet above sea level.

2.4 Limitations and Exceptions

The purpose of this investigation was to identify potential sources of contamination at the subject sites, and to satisfy the all-appropriate inquiry standard set forth in Section 9601 (35)(b) of CERCLA. The findings and conclusions set forth in this report are based upon information that was available to ESPL during inspection of the properties and after review of acquired records and documents.

The presence or absence of any such condition can only be confirmed through the collection and analysis of air, soil and/or groundwater samples, which was beyond the scope of work for this investigation. In conformance with the scope and limitations of ASTM Practice E 1527-05 a Phase I ESA was performed at 235-247 North 9th Street, Brooklyn , NY 11211.

The use of ASTM practice E 1527-05 is strictly limited to the scope set forth in the ASTM standards on ESA for commercial real estate.

ESPL does not represent that the sites referred to herein contains hazardous or toxic substances or other latent conditions beyond those observed during the site assessment. ESPL does not assume responsibility for the discovery of any special resources, nor does it assume responsibility for the elimination of hazards or adverse conditions that may cause accidents, injuries, damage, client liabilities, or environmentally adverse conditions.

2.5 Special Terms and Conditions

The preceding ESA is subject to the following conditions and to such other conditions and limiting conditions as are set forth in the report:

1. ESPL assumes no responsibility for hidden or latent conditions or misrepresentation by the property owner, his representatives, public information officials or any authority consulted in connection with the compilation of this report.

2. This report is prepared for the sole and explicit purpose of assessing the potential liability with respect to the suspected presence of hazardous substance or petroleum product on the property under conditions that indicate an existing release, a past release, or a material threat of a release of any hazardous substance or petroleum products into structures on the property or into the ground, groundwater, or surface water of the property. This report is not intended to have any direct bearing on the value of the property.

3. Any relevant information made available after this date, or change in use of the property other than what is identified in this report, future events and/or investigation could change the findings stated herein and require update and revision of the report. Should additional investigations encounter differing conditions, sections of this report may require updating.

4. The ESA is for the sole use of the principal parties. Sole ownership of this report is granted by ESPL 237 North Group LLC. ESPL responsibility for the contents of this report remains with 237 North Group LLC and does not extend to future holders of the report or property owners. No disclosure or reproduction shall be made of the preceding report without the prior written consent of ESPL.

5. Although this investigation was performed in accordance with good commercial and customary practice and generally accepted protocols within the consulting industry, ESPL cannot guarantee that the property is completely free of hazardous substances or other materials or conditions that could subject 237 North Group LLC.

6. ESPL or their representatives are not required to give testimony with reference to the expressed herein without prior written arrangement.

7. This information contained in this report has been obtained from publicly available sources and other secondary sources of information produced by entities other than ESPL. Although great care has been taken by ESPL in compiling and checking the information contained in this report to insure that it is current and accurate, ESPL disclaims any and all liability for any errors, omissions, or inaccuracies in such information and

data, whether attributable to inadvertence or otherwise, and for consequences arising there from. The data provided hereunder neither purports to be nor constitutes legal or medical advice. It is further understood that ESPL make no representations or warranties of any kind, including, but not limited to, the warranties of fitness for a particular purpose of merchantability, nor any such representations or warranties to be implied with respect to the data furnished, and ESPL assume no responsibility with respect to customer's, its employees', clients', or customers' use thereof. ESPL shall not be liable for any special, consequential, or exemplary damages resulting, in whole or in part, from customer's use of the data. Liability on the part of the ESPL is limited to the monetary value paid for this report. The report is valid only for the geographical parameters specified on the cover page of this report, and any alteration or deviation from this description will require a new report. This report does not constitute a legal opinion.

2.6 User Reliance

This report may be distributed and relied upon by 237 North Group LLC, its successors and assigns. Reliance on the information and conclusions in this report by any other person or entity is not authorized without the written consent of ESPL.

2.7 Limiting Conditions and Methodology Used

To perform the ESA, the following procedure and methodology was used within the listed limitations:

1) A detailed inspection of the subject site including the interior and exterior of the accessible existing building and the sites' perimeters for RECs.

2) Neighboring property utilization was evaluated to determine potential impact on the subject site.

3) Review the sites for PCB contaminated transformers.

4) Review of files and documents maintained by the federal, state and local regulatory agencies concerning environmental hazards associated with the subject site if such information exists.

5) Identification of surrounding property and their use.

6) Locate and review areas of possible contamination.

7) Due to time restriction for report submission to the client, the listed FOIL response were not received and included in this report.

3.0 Current Site Characteristics

3.1 Site Location and Legal Description

The subject area is situated in a Mixed Use area of Brooklyn (MX-8 Mixed Use) (See Appendix A, Fig. 1). The subject site is bound by North 10th Street to the north, Union Avenue to the east, North 9th Street to the south and Roebling to the west. It is geographically located at latitude 40°43'1.8" N and longitude 73°57'12.7" W.

The subject sites are three independent lots, used a warehouses. The parcels are relatively flat with gradual slope towards the northeast.

The subject site is listed in the tax map as follows:

Building Number	Zone	Blk.	Lot	Usage/Structure
235, 237, 239 North 9th Street	MX-8	2307	38	Vacant Warehouse
241 North 9th Street	MX-8	2307	36	Vacant Warehouse
243, 245, 247 North 9th Street	MX-8	2307	33	Vacant Warehouse

3.2 Site and Vicinity General Characteristics

The site is in a developed urban area with a flat topography. No water bodies or wetlands are in the area. The surrounding buildings are industrial / commercial and residential ranging from 2 to 4 stories in height.

3.3 Site Improvements, Utilities and Current Use of the Property

3.3.1 Site Improvements

The subject site is currently divided into three tax map lots as indicated above. The subject site consists of several interconnected buildings used for warehousing.

All lots are rectangular shape. Lot 33 is 75 by 100 feet, Lot 36 is 25 by 100 feet and Lot 38 is 75 by 100 feet.

Heat to the warehouses is provided by a boiler located at 245 North 9th Street. The boiler is a Weil McLain Model CG-6-SPDN and uses natural gas.

A storm drain was observed at 247 North 9th Street on the asphalted parking area. The discharge point of this drain is unknown.

A floor drain was observed at 245 North 9th Street near the rear of the building in the washing room area. The discharge point of this drain is unknown.

3.3.2 Utilities

The subject sites consist of three lots. Con Edison provides the gas and the electricity to the building.

The property is supplied with potable water and sewer service by New York City Department of Environmental Protection. No drinking water wells were identified on the property.

3.3.3 Current Use of the Subject Site

The usage of the subject site is as follows:

Building Number	Usage
235 North 9 Street	Vacant Warehouse
241 North 9 Street	Vacant Warehouse
245 North 9 Street	Vacant Warehouse

3.4 Ownership

234 North Group LLC is listed as the current owner of the subject site and has been since November 30, 2007 (See Appendix C). Prior to 2007, Wing Hon Holding Inc was the listed owner.

3.5 Site Reconnaissance and Interviews

The purpose of the interview process is to collect unrecorded information from present owners, operators and occupants of the site for the purpose of gathering information indicating recognized environmental conditions in connection with the property.

Interviews with neighboring property owners may be carried out if the property is abandoned and there is evidence of potential unauthorized uses of the abandoned property or uncontrolled access to the abandoned property.

ESPL performed on-site observations and an interview with Mr. Max Stark, present owner's representative, on January 4, 2008. The subject site was thoroughly inspected and photographs taken (See Appendix B) and any indication of an environmental hazard noted.

3.5.1 Exterior Observations

The subject site consists of three (3) lots. Lot 33 is 75 by 100 feet, Lot 36 is 25 by 100 feet and Lot 38 is 75 by 100.

3.5.1.a Indication of Underground Injection Control (UIC)

The EPA's Underground Injection Control (UIC) Program is mandated under the Safe Drinking Water Act (SDWA) OF 1974. The Program is designed to prevent contamination of underground sources of drinking water (USDWs) by injection wells.

EPA divides the types of injection wells into five (5) Classes. Class I wells inject fluid beneath the lower most USDW. Class II wells are utilized in enhanced oil or natural gas production operations and to dispose of produced water. Class III wells are used to inject fluids for the extraction of minerals. Class IV wells dispose of hazardous or radioactive waste into or above an aquifer. The EPA has subsequently banned this type of injection well. The final category is Class V. Class V is a catch all classification that includes all wells that are not included in the above categories.

Generally, Class V wells in New York State are shallow wells, such as cesspools, drywells and septic systems, used to inject fluids into or above a USDW.

There was no indication of any injection wells on the subject site.

3.5.1.b Indications of PCB

Polychlorinated biphenyls (PCBs), a hazardous group of chlorinated aromatic hydrocarbons, were used in a wide range of products including hydraulic and electrical equipment. PCB-containing equipment has the potential to cause soil and groundwater contamination.

According to Con Edison, Con Edison's inventory of transformers typically is expected to either contain no PCB's or low levels of PCB's (<0.01%). The presence of low levels of PCBs could have been caused by manufacturer processes that fabricated mineral oil transformers in close proximity to transformers manufactured to specifically contain PCB's.

There were no transformers belong to the subject site. A Freedom of Information Law (FOIL) request was sent to Con Edison to identify the existence of any transformers within the subject sites or their vicinity. Information from Con Edison was not received prior to the completion of this report. Any pertinent information will be forwarded in an addendum to this report.

3.5.1.c Indication of Solid Waste

Commercial waste was hauled by a private waste hauler. The name of hauler was unknown since the property owner was not interviewed.

3.5.1.d Chemical Staining and Stressed Vegetation

A surface spill of petroleum hydrocarbon products or other chemicals may be absorbed into the soil particles and retained in the near-surface sediments. Plant life near a spill will often be killed or will suffer stress from the contamination of the soil with these products. The condition of vegetative growth can be an indicator of near-surface soil conditions.

There was no evidence of stressed vegetation or chemical/petroleum staining within the accessible areas of the subject property.

3.5.1.e AST

During the site investigation there was no indication of aboveground storage tanks (AST) at the site.

The record search of the subject site did not indicate existence of any AST's.

3.5.2 Interior Observations

The subject site consists of several interconnected buildings used for warehousing.

3.5.2.a Hazardous Substances Use, Storage, Handling and Disposal

The activities performed at the subject site would not have generated any hazardous waste. The subject site is not registered as a hazardous waste generator.

3.5.2.b Hazardous Substances / Unidentified Substance Containers (Storage, Handling and Disposal)

The nature of business and activities conducted at the subject site did not require any chemical storage facility.

3.5.2.c Storage Tanks

During the site investigation there was no indication of an underground fuel oil tank. The regulatory records indicate that the subject site did maintain two 550 gallon USTs, which were closed/removed in 1991. A response to the FOIL request from NYCFD has not yet been received.

3.6 Physical Setting

The topographical conditions of the properties have been noted to the extent that was physically observed, or determined from interviews, as well as topography of the area surrounding the properties that is visually or physically observed from periphery of the sites.

There are no ecologically sensitive lands, i.e., wildlife refuges, located within the general area of the subject site.

3.6.1 USGS Map

The site is located on the USGS 7.5 minute map for Brooklyn, NY dated 1995. The property lies at an approximate elevation of 14 feet above mean sea level and are generally level. Based on the general surface topography, the regional gradient is general north east.

3.6.2 Site Geology

Geologic information can be used in forming an opinion about the relative speed at which contaminant migration, if any, may be occurring. Contaminant plumes move more quickly through sandy-gravelly types of soil than silty-clayey types. The rock stratigraphic unit at the site is the Ordovician series of the Ordovician system from the Paleozoic era. The surface soil component is the Urban Land with a variable surface texture. Based on the US Soil Conservation Service, the subordinate soil types in the vicinity of the subject site include silt loam, loamy sand, sandy loam and fine sandy loam. Depth to bedrock is typically greater than 10 inches.

3.6.3 Site Hydrogeology

The bedrock is exclusively impervious in this area and restricts vertical percolation. The presence of shallow groundwater is possible.

3.6.4 Groundwater Use

There are no drinking water wells located on the subject site or any observed on the adjacent sites during the site inspection. The subject site is served with municipal water. Groundwater is not utilized for any purpose at the subject site.

4.0 Current Area Characteristics

4.1 Current Uses and Visual Inspection of Adjoining Properties

Properties surrounding the subject site are generally vacant /industrial followings:

	Address	Usage
North	234 N 10th Street	Vacant lot
South	238 N 9th Street	Factory-Industrial use
East	249 N 9th Street	Vacant Lot
West	229 N 9th Street	Warehouse

5.0 Historical Use Information

The historical site conditions have been assessed using the available information sources and examination of the following:

- Available Sanborn Fire Insurance Maps
- Available Historical Aerial Maps
- Available Historical Topographical Maps

5.1 Sanborn Fire Insurance Maps

A file search of the Sanborn Maps for 235-247 North 9th Street, Brooklyn, NY was conducted. Copies of all available maps are compiled in Appendix A. Sanborn maps for the years 1887 to 1996 (total of 21 maps) were obtained and reviewed.

A review of the Sanborn Maps indicated the following use:

Sanborn Map Year	Use (235-247 North 9th St)						
	235	237	239	241	243	245	247
1887	Vacant Lot	2 ½ Story Dwelling With Stable	2 Story Dwelling	3 Story Dwelling	Booden & Son Varnish Factory		
1905	4 Story Store	2 Story Dwelling With Basement	2 Story Dwelling	2 Story Store	Booden & Son Varnish Factory		
1916	4 Story Store	2 Story Dwelling With Basement	2 Story Dwelling 2 Story Store	2 Story Dwelling	Booden & Son Varnish Factory		
1941, 1951, 1965	One Story 14 Foot High Parking Garage with a 40 Car Capacity			Booden & Son Varnish Factory			
1978, 1979,1980, 1981, 1982, 1983, 1986	One Story 14 Foot High Parking Garage with a 40 Car Capacity			Waste Paper Storage			
1987, 1988, 1989, 1991, 1992, 1993, 1995, 1996	Warehouse			Waste Paper Storage			

5.2 Historical Aerial Photographs

Due to the extensive urban development history of the area that contains the property and the small scale of the available photographs, aerial photographs were not reviewed for this assessment since the developmental history and changes in the use of property would not be clearly visible on the photographs. The development history of the property is given fully other historic information resources such as Sanborn Fire Insurance Maps and City Directories reviewed as part of this ESA as described in Sections 5.1 and 5.4.

5.3 Historical USGS Topographic Maps

United States Geological Survey (USGS) topographic maps for Brooklyn for the years 1900, 1947, 1956, 1967, 1979, 1995 were reviewed. The maps indicate that the surrounding areas were fully developed, but specific land uses cannot be identified.

5.4 Historical City Directories

City Directories were searched at approximately 5 year intervals from 1920 to 2000. The City Directory search typically looks at the history of residents and businesses occupying properties within a 50 foot radius of the subject site. When the source is a city directory that lists tenants in buildings, such as the directories compiled by R.L. Polk & Co., the names and occupations of the residents typically are shown. When the source is a telephone directory, the available information may be limited to residents and businesses telephone listings. A review of the historical city directories indicated that 235-247 North 9th Street was listed in the New York Telephone, R.L. Polk & Co. or the Cole Information Service directories.

5.5 Historical Certificates of Occupancy

Certificates of Occupancy (CO) are provided in Appendix D.

5.6 Title Records

No Title records were provided for the subject site.

6.0 Review of Regulatory Agency Records and Documents

FOIL correspondences requesting all available information being maintained concerning the subject site were sent to state and local regulatory agencies (See Appendix D). This would determine if the subject site is listed, known, or suspected of being a hazardous waste site, or if any hazardous releases have taken place at the site or its immediate surroundings.

6.1 Federal ASTM Standard Records

A. National Priority List

The National Priority List (NPL) is a subset of CERCLIS and identifies over 1,200 sites for priority cleanup under the Superfund Program. NPL sites may encompass relatively large areas.

A review of the database indicated that there are no sites within a mile radius of the subject site.

Agency Release Date: 12/07

B. Proposed National Priority List

The Proposed National Priority List (NPL) identifies sites that maybe listed as a NPL site.

A review of the database indicated that there are no sites within a mile radius of the subject site.

Agency Release Date: 12/07

C. Delisted Proposed National Priority List

The National Oil and Hazardous Substances Pollution Contingency Plan (NCP) establishes the criteria that the EPA uses to delete sites from the NPL. In accordance with 40 CFR 300.425(e), sites may be deleted from the NPL where no further response is appropriate.

A review of the database indicated that there are no sites within a mile radius of the subject site.

Agency Release Date: 12/07

D. NPL Recovery

The USEPA has the authority to file liens against real property in order to recover remedial action expenditures or when the property owner received notification of potential liability. The USEPA compiles a database of filed notices of Superfund Liens.

A review of the database indicated that the subject site is not on the database.

Agency Release Date: 03/94

E. CERCLIS

Comprehensive Environmental Response, Compensation, and Liability Information System (CERCLIS) contains data on potentially hazardous waste sites that have been reported to the USEPA by states, municipalities, private companies and private persons, pursuant to Section 103 of the Comprehensive Environmental Response, Compensation and Liability Act (CERCLA). CERCLIS contains sites which are either proposed to or on the National

Priorities List (NPL) and sites, which are in the screening and assessment phase for possible inclusion on the NPL.

A review of the database indicated that there are no site within ½ mile radius of the subject site.

Agency Release Date: 04/07

F. CERCLIS-NFRAP

As of February 1995, CERCLIS sites designated "No Further Remedial Action Planned" (NFAP) have been removed from CERCLIS. NFRAP sites may be sites where, following an initial investigation, no contamination was found, contamination was removed quickly without the need for the site to be placed on the NPL, or the contamination was not serious enough to require Federal Superfund action or NPL consideration.

A review of the database indicated that there are two (2) sites within a ½ mile radius of the subject site.

Agency Release Date: 06/07

G. CORRACTS

CORRACTS (Corrective Action Report) identifies hazardous waste handlers with RCRA corrective action activity.

A review of the database indicated that there are one(1) site within a mile radius of the subject site.

Agency Release Date: 12/07

H. RCRIS

The Resource Conservation and Recovery Act database includes selected information on sites that generate, store, treat, or dispose of hazardous waste as defined by the Act. The source of this data is the U.S. EPA.

A review of the RCRIS-Transport, Storage and Disposal Facility (RCRIS-TSD) database has revealed that there are no RCRIS-TSD sites within a ½ mile radius of the subject site.

Agency Release Date: 09/27

A review of the RCRIS-Large Quantity Generator (RCRIS-LQG) database has revealed that there are two (2) RCRIS-LQG site within a ¼ mile radius of the subject site.

Agency Release Date: 12/07

A review of the RCRIS-Small Quantity Generator (RCRIS-SQG) database has revealed that there are three (3) RCRIS-SQG sites within a ¼ mile radius of the subject site.

Agency Release Date: 12/07

A review of the RCRIS-Conditionally Exempt Small Quantity Generator (RCRIS-CESQG) database has revealed that there are two (2) RCRIS-CESQG sites within a ¼ mile radius of the subject site.

Agency Release Date: 12/07

A review of the RCRIS-Non Generators (RCRIS-NonGen) database has revealed that there are sixteen (16) RCRIS-Non Generators sites within a ¼ mile radius of the subject site.

Agency Release Date: 12/07

I. ERNS

Emergency Response Notification System (ERNS) records and stores information on reported releases of oil and hazardous substances.

A review of the database indicated that the subject site is not on the database.

Agency Release Date: 03/07

J. HMIRS

Hazardous Materials Incident Report System (HMIRS) contains hazardous material spill incidents reported to DOT.

A review of the database indicated that the subject site is not on the database.

Agency Release Date: 12/07

K. US Engineering Control Site

The US Engineering Control is a listing of sites with engineering controls in place. Engineering controls include various forms of caps, building foundations, liners, and treatment methods to create pathway elimination for regulated substances to enter environmental media or effect human health.

A review of the US Engineering Control database has revealed that there are no sites within a ½ mile radius of the subject site.

Agency Release Date: 07/07

L. US INST Controls

The US Institutional Controls is a listing of sites with institutional controls in place. Institutional controls include administrative measures, such as groundwater use restrictions, construction restrictions, property use restrictions and, post remediation care requirements intended to prevent exposure to contaminants remaining on site.

A review of the US Institutional Control database has revealed that there are no sites within a ½ mile radius of the subject site.

Agency Release Date: 07/07

M. DOD

The Department of Defense (DOD) maintains a list of federally owned or

administered lands, administered by the DOD, that have any area equal to or greater than 640 acres of the United States, Puerto Rico, and the US Virgin Islands.

A review of the DOD database has revealed that there are no sites within a one (1) mile radius of the subject site.

Agency Release Date: 12/05

N. FUDS

The DOD maintains a list of Formally Used Defense Sites (FUDS) where the US Army Corps of Engineers is actively working or will take necessary cleanup actions.

A review of the FUDS database has revealed that there are no sites within a one (1) mile radius of the subject site.

Agency Release Date: 12/06

O. US Brownfields

A Brownfield is any real property where redevelopment or re-use may be complicated by the presence or potential presence of a hazardous waste, petroleum, pollutant, or contaminant.

A review of the US Brownfields Sites database has revealed that there are no sites within a ½ mile radius of the subject site.

Agency Release Date: 06/07

P. Consent

The Superfund (CERCLA) Consent Decrees are major legal settlements that establish responsibility and standards for cleanup at NPL sites.

A review of the Consent database has revealed that there are no sites within a one (1) mile radius of the subject site.

Agency Release Date: 09/07

Q. ROD

ROD (Record of Decision) documents mandate a permanent remedy at an NPL (Superfund) site containing technical and health information to aid in the cleanup.

A review of the database indicated that there are no sites within a mile radius of the subject site.

Agency Release Date: 06/07

R. UMTRA

The Uranium Mill Tailings Sites (UMTRA) is a listing of sites that mined uranium by private companies for federal government use in national defense programs.

A review of the UMTRA database has revealed that there are no sites within a ½ mile radius of the subject site.

Agency Release Date: 12/05

S. ODI

The Open Dump Inventory (OPI) is a listing of open dumps. An open dump is defined as a disposal facility that does not comply with one or more of the 40 CFR Parts 257 or 258.

A review of the OPI database has revealed that there are no sites within a ½ mile radius of the subject site.

Agency Release Date: 06/85

T. TRIS

The Toxic Release Inventory System (TRIS) identifies facilities which release toxic chemicals to the air, waster and land in reportable quantities.

A review of the database indicated that the subject site is not on the database.

Agency Release Date: 12/05

U. TSCA

The Toxic Substance Control Act (TSCA) identifies manufacturers and importers of chemical substances included on the TSCA Chemical Substances Inventory List.

A review of the database indicated that the subject site is not on the database.

Agency Release Date: 12/02

V. FTTS

FTTS tracks administrative cases and pesticide enforcement actions and compliance activities related to FIFRA, TSCA and EPCRA.

A review of the database indicated that the subject site is not on the database.

Agency Release Date: 07/07

W. SSTS

SSTS is a tracking system requiring all registered pesticide-producing establishments to submit a report to the EPA.

A review of the database indicated that the subject site is not on the database.

Agency Release Date: 12/05

X. ICIS

The Integrated Compliance Information System (ICIS) supports the information needs of the national enforcement and compliance program as well as the unique needs of the National Pollutant Elimination System program.

A review of the database indicated that the subject site is not on the database.

Agency Release Date: 07/07

Y. PADS

The PCB Activity Database (PADS) identifies generators, transporters, commercial storers and/or brokers and disposers of PCB's who are required to notify the EPA of such activities.

A review of the database indicated that the subject site is not on the database.
Agency Release Date: 04/07

Z. MLTS

The Nuclear Regulatory Commission maintains a list of approximately 8,100 sites which possess or use radioactive materials and which are subject to NRC licensing requirements.

A review of the database indicated that the subject site is not on the database.
Agency Release Date: 07/07

AA. MINES

Mines Master Index File contains all mine identification numbers issued for mines active or opened since 1971.

A review of the database indicated that there are no sites within a ¼ mile radius of the subject site.
Agency Release Date: 08/07

BB. FINDS

The Facility Index System (FINDS) contains both facility information and pointers to other sources that contain more detail.

A review of the database indicated that the subject site is not on the database.
Agency Release Date: 10/07

CC. RAATS

The RCRA Administration Action Tracking System (RAATS) contains records based on enforcement actions issued under RCRA pertaining to major violators and includes administrative and civil actions brought by the EPA.

A review of the database indicated that the subject site is not on the database.
Agency Release Date: 04/95

6.2 New York State ASTM Standard Records

A. HSWDS

Hazardous Substance Waste Disposal Site (HSWDS) Inventory list includes any known or suspected hazardous substance waste disposal sites.

A review of the database indicated that there are two (2) sites within a ½ mile radius of the subject site.

Agency Release Date: 01/03

B. SHWS

Inactive State Hazardous Waste Sites (SHWS) records are the states' equivalent to CERCLIS. These sites may or may not already be listed on the federal CERCLIS list. Priority sites planned for cleanup using state funds (state equivalent of Superfund) are identified along with sites where cleanup will be paid for by potentially responsible parties.

A review of the database indicated that there are one (1) site within a one-mile radius of the subject site.

Agency Release Date: 05/07

C. Delisted SHWS

A database listing of sites delisted from the Registry of Inactive Hazardous Waste Sites.

A review of the database indicated that there are one (1) site within a one-mile radius of the subject site.

Agency Release Date: 05/07

D. SWF/LF

Solid Waste Facilities/Landfill Sites records typically contain an inventory of solid waste disposal facilities or landfills in a particular state. Depending on the state, these may be active or inactive facilities or open dumps that failed to meet RCRA subtitle D Section 4004 criteria for solid waste landfills or disposal sites.

A review of the database indicated that there are one (1) site within a ½ mile radius of the subject site.

Agency Release Date: 10/07

E. SWRCY

A review of the Registered Recycling Facility List (SWRCY) has revealed that there are no sites within a ½ mile radius of the subject site.

Agency Release Date: 10/07

F. SWTIRE / Registered Waste Tire Storage & Facility List

A review of the database indicated that there are no sites within a mile radius of the subject site.

Agency Release Date: 08/06

G. LTANKS

Leaking Storage Incident Reports. These records contain an inventory of reported leaking storage tank incidents reported from 4/1/86 through the most recent update. They can be either leaking underground storage tanks or

leaking aboveground storage tanks. The causes of the incidents are tank test failures, tank failures or tank overfills.

A review of the Leaking Storage Tanks Incidents Reports (LTANKS) has revealed that there are thirty-five (35) LTANKS sites within a ½ mile radius of the subject site.

Agency Release Date: 10/07

H. Historical LTANKS

A listing of leaking underground and aboveground storage tanks. In 2002, the Department of Environmental Conservation stopped providing updates to its original Spills Information Database. This database includes fields that are no longer available from the NYDEC as of January 1, 2002.

A review of the Leaking Storage Tanks Incidents Reports (LTANKS) has revealed that there are twenty-one (21) LTANKS sites within a ½ mile radius of the subject site.

Agency Release Date: 10/07

I. UST

The Underground Storage Tank (UST) database contains registered USTs. USTs are regulated under Subtitle I of the Resource Conservation and Recovery Act (RCRA). The data come from the Department of Environmental Conservation's Petroleum Bulk Storage (PBS) Database.

A review of the UST list has revealed that there are seventeen (17) UST sites within a ¼ mile radius of the subject site and the subject property is a listed site.

Agency Release Date: 10/07

J. CBS UST / Chemical Bulk Storage Database

Facilities that stores regulated hazardous substances in underground tanks of any size.

A review of the database indicated that there are one (1) site within a ¼ mile radius of the subject site.

Agency Release Date: 01/02

K. MOSF UST / Major Oil Storage Facilities Database

Facilities that may be onshore facilities or vessels, with petroleum storage capacities of 400,000 gallons or greater.

A review of the database indicated that there are no sites within a ¼ mile radius of the subject site.

Agency Release Date: 01/02

L. Hist UST

These facilities have petroleum storage capacities in excess of 1,100 gallons and less than 400,000 gallons. This database is no longer updated due to the

sensitive nature of the information.

A review of the database indicated that there are seventeen (17) sites within a ¼ mile radius of the subject site. The subject site is a listed site.
Agency Release Date: 01/02

M. AST / Petroleum Bulk Storage Registered Aboveground Storage Tanks

The Aboveground Storage Tanks database contains registered AST's. The data comes from the Department of Environmental Conservation's Petroleum Bulk Storage (PBS) database.

A review of the database indicated that the subject site is on the database and that there are eight (8) sites within a ¼ mile radius of the subject site.
Agency Release Date: 10/07

N. CBS AST / Chemical Bulk Storage Database

Facilities that store regulated hazardous substances in aboveground tanks with capacities of 185 gallons or greater, and /or in underground tanks of any size.

A review of the database indicated that there are one (1) site within a ¼ mile radius of the subject site.
Agency Release Date: 01/02

O. Historical AST

Historical Petroleum Bulk Storage database are facilities with storage capacities in excess of 1,100 gallons and less than 400,000 gallons. This database is no longer updated due to the sensitive nature of the information.

A review of the database indicated that the subject site is not a listed site.
Agency Release Date: 01/02

P. MOSF AST/ Major Oil Storage Facilities Database

Facilities that may be onshore facilities or vessels, with petroleum storage capacities of 400,000 gallons or greater.

A review of the database indicated that there are no sites within a ½ mile radius of the subject site.
Agency Release Date: 01/02

Q. Manifest

Manifest is a document that lists and tracks hazardous waste from the generator through transporters to a TSD facility. Manifest database lists sites that have used a manifest.

A review of the database indicated that there are seventeen (17) sites within a ¼ mile radius of the subject site.
Agency Release Date: 08/07

R. NY SPILLS

Data collected on spills reported to NYSDEC, is required by one or more of the following: Article 12 of the Navigation Law, 6 NYCRR Section 613.8 (from PBS), or 6 NYCRR Section 595.2 (from CBS regulations). It includes spills active as of April 1, 1986, as well as spills occurring since this date.

A review of the NY Spills list has revealed that there are thirteen (13) NY spills sites within a 1/8 mile radius of the subject site.

Agency Release Date: 10/07

A FOIL request was sent to the NYSDEC on January 3, 2008, requesting to review any records retained by the agency concerning the subject site. A response letter has not yet been received.

S. NY Historical Spills

This database contains records of chemical and petroleum spill incidents. In 2002, the NYDEC ceased updating the original Spills Information Database.

A review of the NY Historical Spills list has revealed that there are seven (7) NY Historical Spills sites within a 1/8 mile radius of the subject site.

Agency Release Date: 01/02

T. Engineering Controls

The Engineering Control is a listing of sites with engineering controls in place. Engineering controls include various forms of caps, building foundations, liners, and treatment methods to create pathway elimination for regulated substances to enter environmental media or effect human health.

A review of the Engineering Control database has revealed that there are no sites within a ½ mile radius of the subject site.

Agency Release Date: 08/07

U. Institutional Controls

The Institutional Controls is a listing of sites with institutional controls in place. Institutional controls include administrative measures, such as groundwater use restrictions, construction restrictions, and property use restrictions and, post remediation care requirements intended to prevent exposure to contaminants remaining on site.

A review of the Institutional Control database has revealed that there are no sites within a ½ mile radius of the subject site.

Agency Release Date: 08/07

V. VCP

The Voluntary Remedial Program (VCP) uses private monies to get contaminated sites remediated to levels allowing for the sites' productive use. The program covers virtually any kind of site and contaminations.

A review of the database indicated that there are no sites within a ½ mile radius of the subject site.

Agency Release Date: 08/07

W. Drycleaners

The Drycleaners database lists all registered dry cleaning facilities. A review of the database indicated that there is one (1) site within a ¼ mile radius of the subject site.

Agency Release Date: 06/04

X. Brownfields

A Brownfield is any real property where redevelopment or re-use may be complicated by the presence or potential presence of a hazardous waste, petroleum, pollutant, or contaminant.

A review of the database indicated that there are no sites within a ½ mile radius of the subject site.

Agency Release Date: 08/07

Y. SPDES

The State Pollutant Discharge Elimination System (SPDES) program controls wastewater and stormwater discharges in accordance with the Clean Water Act.

A review of the database indicated that the subject site is not on the database.

Agency Release Date: 08/07

Z. AIRS/Air Emission Data

A review of the database indicated that the subject site is not on the database.

Agency Release Date: 12/05

AA. MOSF

Major Oil Storage Facility Listing (MOSF) contains all on-shore facilities or vessels with petroleum storage capacities of 400,000 gallons or greater. A review of the database indicated that there are no sites within a ½ mile radius of the subject site.

Agency Release Date: 10/07

BB. CBS

The Chemical Bulk Storage Site Listing (CBS) contains facilities that store regulated hazardous substances in aboveground tanks with capacities of 185 gallons or greater and/or in underground tanks of any size.

A review of the database indicated that there is one (1) site within a ¼ mile radius of the subject site.

Agency Release Date: 10/07

CC. RES DECL

The Restricted Declarations Listing (RES DECL) lists all restrictive declarations running with the land which binds the present and future owners of the property. Certain restrictive declarations are indicated by a D on the zoning maps.

A review of the database indicated that the subject site is not on the database.
Agency Release Date: 12/1992

DD. E DESIGNATION

The (E (Environmental)) designation would ensure that sampling and remediation take place on the subject properties, and would avoid any significant impacts related to hazardous materials at these locations. The (E) designations would require that the fee owner of the sites conduct a testing and sampling protocol, and remediation where appropriate, to the satisfaction of the NYCDEP before the issuance of a building permit by the Department of Buildings pursuant to the provisions of Section 11-15 of the Zoning Resolution.

A review of the database indicated that the subject site is not on the database.
Agency Release Date: 03/07

6.3 Tribal Records

A. Indian Reservations

This Indian Reservation database maintains sites that are Indian administered lands of the US that have any area equal to or greater than 640 acres.

A review of the database indicated that there are no sites within a one (1) mile radius of the subject site.
Agency Release Date: 12/05

B. Indian LUST

This database lists leaking underground storage tanks on Indian Land. A review of the database indicated that there are no sites within a ½ mile radius of the subject site.
Agency Release Date: 06/06

C. Indian UST

This database lists Underground Storage Tanks (UST) located on Indian Land. A review of the database indicated that there are no sites within a ¼ mile radius of the subject site.
Agency Release Date: 06/06

Due to poor or inadequate address information, the following sites were not mapped. A complete list is found in Appendix C.

6.4 New York State Local Records for FOIL Requests

A. New York State Department of Environmental Conservation

A FOIL request was sent to NYSDEC, on January 3, 2008, requesting to review any records retained by the agency concerning the subject site (See Appendix D). To date no response has been received

B. New York City Department of Environmental Protection
A FOIL request was sent to NYCDEP, on January 3, 2008, requesting to review any records retained by the agency concerning the subject site (See Appendix D). To date no response has been received.

C. New York City Department of Health
A FOIL request was sent to NYCDOH, on January 3, 2008, requesting to review the records retained by the agency concerning the subject site. To date no response has been received. (See Appendix D)

D. Consolidated Edison
A FOIL request was sent to Con Edison, on January 3, 2008, requesting to review any records retained by the agency concerning the subject site (See Appendix D). To date no response has been received.

E. New York City Fire Department
A FOIL request was sent to NYCFD, on January 3, 2008, requesting to review any records retained by the agency concerning the subject site (See Appendix D). To date no response has been received.

6.5 EDR Proprietary Records

A. Manufactured Gas Plants
The Manufactured Gas Plant database records of coal gas plants compiled by EDR. Manufactured gas sites were used in the United States from the 1800's to 1950's to produce a gas that could be distributed and used as fuel.

A review of the database indicated that there is one (1) site within a one mile radius of the subject site. The subject site is not a listed site.

7.0 Findings

ESPL has performed a Phase I ESA in conformance with the scope of work and the limitations of the ASTM Designation E 1527-05 of 235-247 North 9th Street, Brooklyn, NY 10027.

Any exceptions to, or deletions from, this practice are described in Section 2.4 of this report.

The subject site is located in a Commercial and Residential District area of Brooklyn, NY. Location and Sanborn maps are listed in Appendix A.

Photographs of the subject sites activities and neighboring properties are included in Appendix B.

Consolidated Edison (Con Edison) provides gas and electricity, to the subject site, the City of New York Bureau of Water provides the drinking water. The sanitary sewage generated on-site is directed to the New York City municipal sewer system.

There was no storage or use of raw chemicals or regulated materials at the time of inspection.

There were no ecological sensitive areas located within the general vicinity of the subject sites.

There was no drinking water wells located on the subject sites or on any of the adjacent sites during the site inspection. Both properties (235-247 North 9th Street) as well as the buildings in the vicinity of the subject sites are served with municipal water.

There were no transformers belonging to the subject sites. A Freedom of Information Letter (FOIL) request was sent to Con Edison to identify the existence of any transformers within the subject sites or its vicinity. To date there has not been a response by Con Edison.

The Aboveground Storage Tank (AST) database did not reveal any ASTs at the subject site. However, the Underground Storage Tank (UST) database did reveal that the subject site did maintain two 550 gallon fuel oil tanks. The tanks were vaulted and closed/removed in 1/1/1991.

There was no evidence of stressed vegetation or chemical/petroleum staining throughout the subject property.

A storm drain was observed at 247 North 9th Street on the asphalted parking area. The discharge point of this drain is unknown.

A floor drain was observed at 245 North 9th Street near the rear of the building in the washing room area. The discharge point of this drain is unknown.

A review of the Sanborn Maps, dated 1887 to 1996, indicates that the subject site, 235-239 North 9th Street, had a parking garage from 1941-1978. It was then converted into a warehouse from 1987 to 1996. 241-247 had been Booden and Son Varnish Factory since 1905 to 1965 and from 1978 to 1996 a waste paper storage warehouse.

There were no transformers belonging to the subject building.

Correspondence from NYSDEC, NYCDEP, NYCDOH, NYCFD and Con Edison is listed in Appendix D. To date no response has been received from any local or state agencies.

All releases identified in the record search were represented as minimal potential for hazard by the reporting agency, except for 55 Roebling Street, which has been documented with gasoline contaminated soil at the site.

Conclusions are submitted based on the careful consideration of the results of the site inspection and the scope of work. The information provided in this report has been obtained during interviews and field inspections, and database search, review of geographical location, geology and hydrogeology of the site including the physical evidence. This ESA has evidence of REC in connection with the subject site (235-247 North 9th Street, Brooklyn, NY 11211).

8.0 Opinion

To further assess the risk for environmental damage, potential financial exposure and associated liabilities related to ownership of the property, ESPL recommends that responses from local and state regulatory agencies must be received and reviewed for any additional information regarding the subject site. However, at the client's request this Phase I ESA was submitted without review of the listed FOIL responses.

While there are no physical evidence of any UST's on site, additional investigation including a geophysical survey may become necessary should the foil responses from the local and state agencies indicate existence of any UST's and/or chemical storage and handling on site.

Although the subject site and the vicinity are connected to the public sewer system the discharge points of the floor and storm drains are unknown and must be confirmed.

Additionally, due to the historic activities conducted at the site (varnish manufacturer), storage, machine shop and parking garage a Phase II ESA is recommended.

9.0 Conclusion

ESPL has performed a Phase I Environmental Site Assessment in conformance with the scope and limitations of ASTM Practice E-1527-05 for the subject site and EPA AAI Rule. Any exceptions to, or deletions from, this practice are described in Section 2.4 of this report. This report has not revealed evidence of recognized environmental conditions in connection with the property.

Opinions and conclusions are submitted based on the careful consideration of the results of the site inspection and the scope of work. The information provided in this report has been obtained during interviews and field inspections, and database search, review of geographical location, geology and hydrogeology of the site including the physical evidence.
It should be noted that when a Phase I ESA completed without subsurface exploration of chemical screening of the soil and the groundwater beneath the site, no statement of certainty can be made regarding the subsurface conditions that may result from on-site or off-site sources. The possibility always exists for contamination to migrate through surface water, air and/or groundwater. However, ESPL believes that the assessment was sufficient to provide a reasonable characterization of the environmental condition of the property, and that the preliminary identification of potential environmental concerns/problems can be made on the information procured.

10.0 References

1. ASTM Environmental Site Assessments for Commercial Real Estate E 1527-05
2. EPA AAI Rule New York City Department of Health
3. New York City Department of Environmental Protection
4. New York State Department of Environmental Conservation
5. Consolidated Edison
6. Environmental Data Resources, Inc.
7. Sanborn maps for the years 1887, 1905, 1916, 1941, 1951, 1965, 1978, 1979, 1980, 1981, 1982, 1983, 1986, 1987, 1988, 1989, 1991, 1992, 1993, 1995, 1996

11.0 Signature of Environmental Professional

This report was prepared under the supervision of Ray Kahn, P.E., the authorized signatory of ESPL and Director of Environmental Technology.

Ray Kahn, P.E.
Director of Environmental Technology

ACRONYMS

ACM -	Asbestos Containing Material
AST -	Above Ground Storage Tank
ASTM -	American Society for Testing and Materials
CBS -	Chemical Bulk Storage
CERCLA -	Comprehensive Environmental Response, Compensation, and Liability Act
CERCLIS -	Comprehensive Environmental Response, Compensation, and Liability Information System
CFR -	Code of Federal Regulations
CORRACTS	Facilities Subject to Corrective Action under RCRA
DEC -	Department of Environmental Conservation
DEP -	Department of Environmental Protection
DOCKET -	Civil judicial cases filled on USEPA's behalf by the US Department of Justice
DOH -	Department of Health
DPW-	Department of Public Works
EPA -	Environmental Protection Agency
EPCRA -	Emergency Planning and Community Right-to-Know Act
ERNS -	Emergency Response Notification System
ESA -	Environmental Site Assessment
FINDS -	Facilities regulated or tracked by the USEPA
FOIA -	U.S. Freedom of Information Act
FOIL -	Freedom of Information Letter
FR -	Federal Register
HWS -	Hazardous Waste Disposal Sites
LRST -	Leaking Storage Tank
LUST -	Leaking Underground Storage Tank
MOSF -	Major Oil Storage Facilities
MSDS -	Material Safety Data Sheet
NCP -	National Contingency Plan
NFRAP -	No Further Remedial Action Planned Report
NPDES -	National Pollutant Discharge Elimination System
NPL -	National Priority List
NUCLEAR -	Facilities with permit to handle radioactive materials
NYSDEC -	New York State department of Environmental Conservation
PBS -	Petroleum Bulk Storage
PCB -	Polychlorinated Biphenyl
PRP -	Potentially Responsible Party
RCRA -	Resource Conservation and Recovery Act

ACRONYMS (Cont.)

RCRIS-CA - Resource Conservation and Recovery Information System – TSD's Subject to Corrective Action
RCRIS-LG - Resource Conservation and Recovery Information System – Large Quantity Generator
RCRIS-SG - Resource Conservation and Recovery Information System – Small Quantity Generator
RCRIS-TS - Resource Conservation and Recovery Information System – Non-Corrective Action TSD Facilities
REC - Recognized Environmental Conditions
SACM - Suspect Asbestos Containing Material
SARA - Superfund Amendments and Re-authorization Act
SPILLS - Listing of all hazardous material spills reported to NYSDEC
SWF - Solid Waste Facility
TRI - Toxic Release Inventory
TSD- Treatment, Storage, or Disposal Facility
USC - United States Code
USGS - United Sates Geological Survey
UST - Underground Storage Tank

Appendix A

Maps and Figures

LOCATION MAP

FIGURE 1

ESPL Environmental Consultants Corp.
Address: 2 West 32nd Street Suite 504
NY 10001 Tel: 212-363-ESPL
Email:mail@espl.com www.espl.com

Sheet Title: LOCATION MAP		Project #: 28101	Scale: N.T.S.
Client:	237 NORTH GROUP LLC.	Date: 07.01.2008	Drawn By: Z.P.
Address:	235-247 North 9 Street New York, NY 11211		Created By: Z.P.

AREAL PHOTOGRAPH

FIGURE 2

ESPL Environmental Consultants Corp.
Address: 2 West 32nd Street Suite 504
NY 10001 Tel: 212-363-ESPL
Email:mail@espl.com www.espl.com

Sheet Title: AREAL PHOTOGRAPH		Project #: 28101	Scale: N.T.S.
Client:	237 NORTH GROUP LLC.	Date: 07.01.2008	Drawn By: Z.P.
Address:	235-247 North 9 Street New York, NY 11211		Created By: Z.P.

Site Name: 235-247 North 9 Street
Address: 235-247 North 9 Street
City, ST, ZIP: Brooklyn NY 11211
Client: ESPL Env. Consultants Corp.
EDR Inquiry: 2111816.3s
Order Date: 1/3/2008 1:35:13 PM
Certification #: 8C55-488F-9ABA

Copyright: 1887

The certified Sanborn Library search results in this report can be authenticated by visiting www.edrnet.com/sanborn and entering the certification number. Only Environmental Data Resources Inc. (EDR) is authorized to grant rights for commercial reproduction of maps by The Sanborn Library LLC, the copyright holder for the collection.

Certification # 8C55-488F-9ABA

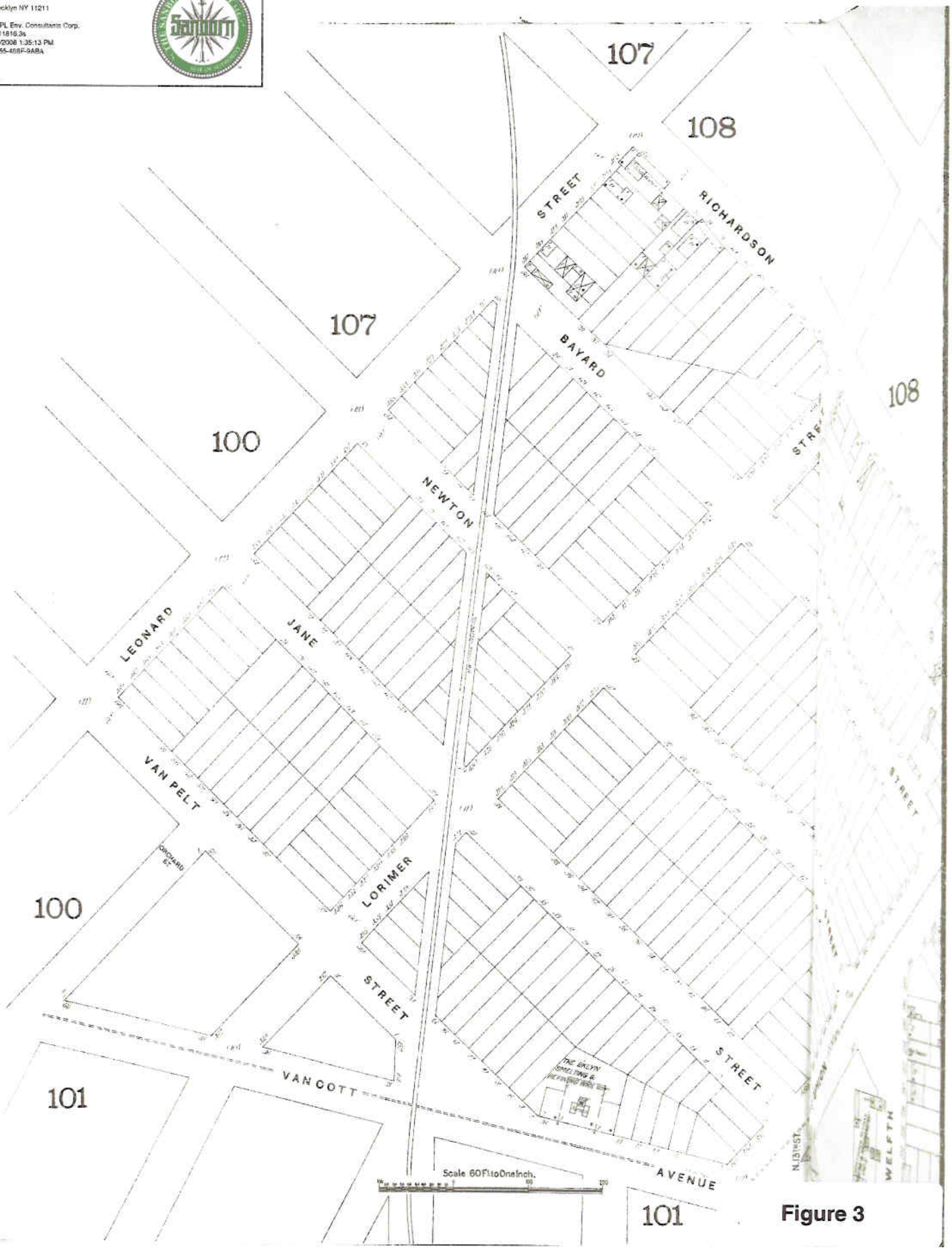

Figure 3

Site Name: 235-247 North 9 Street
Address: 235-247 North 9 Street
City, ST, ZIP: Brooklyn NY 11211
Client: ESPL Env. Consultants Corp.
EDR Inquiry: 2111816.3s
Order Date: 1/3/2008 1:35:13 PM
Certification #: 8C55-488F-9ABA

Copyright: 1887

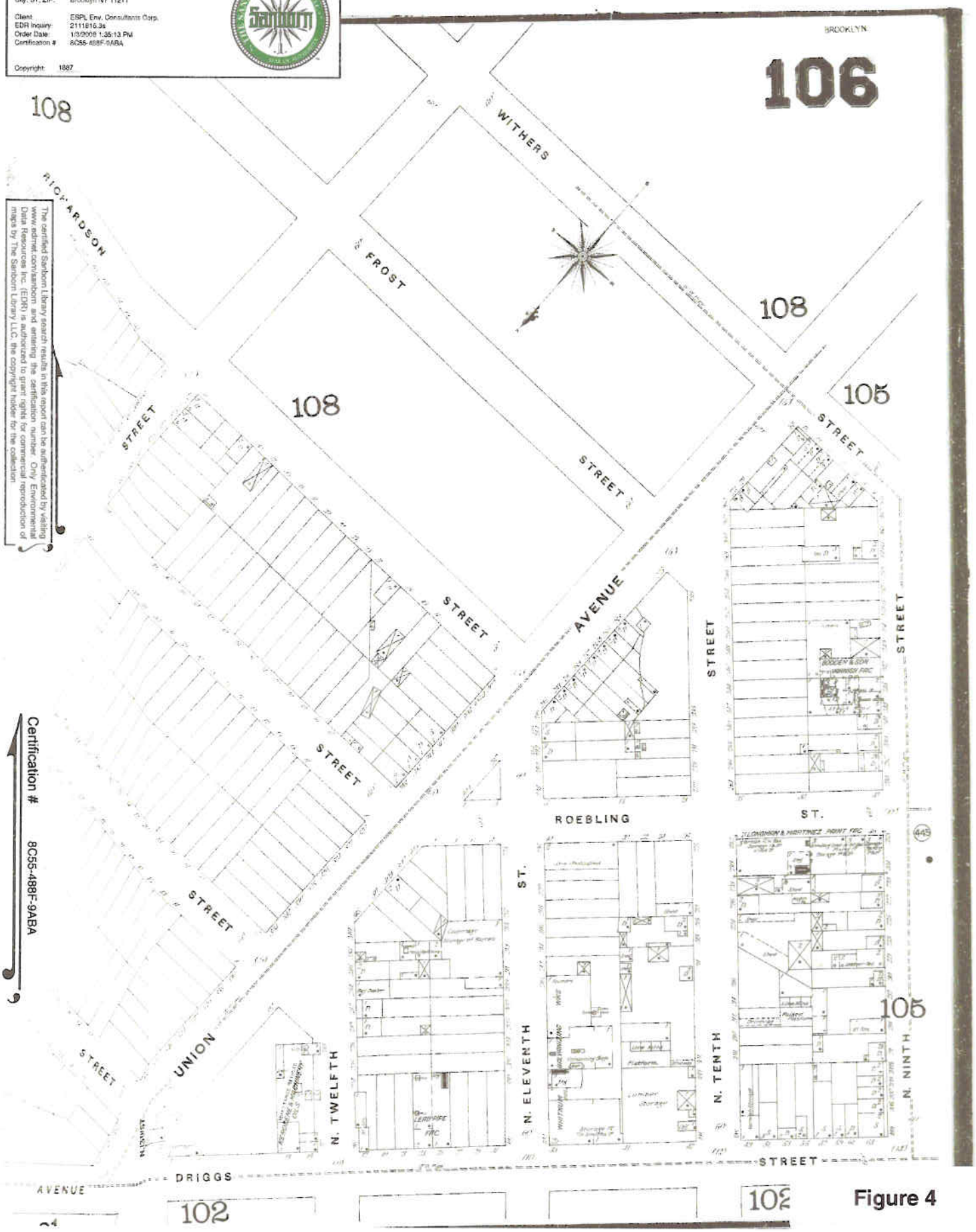

The certified Sanborn Library search results in this report can be authenticated by visiting www.edmet.com/sanborn and entering the certification number. Only Environmental Data Resources Inc. (EDR) is authorized to grant rights for commercial reproduction of maps by The Sanborn Library LLC, the copyright holder for the collection.

Certification # 8C55-488F-9ABA

Figure 4

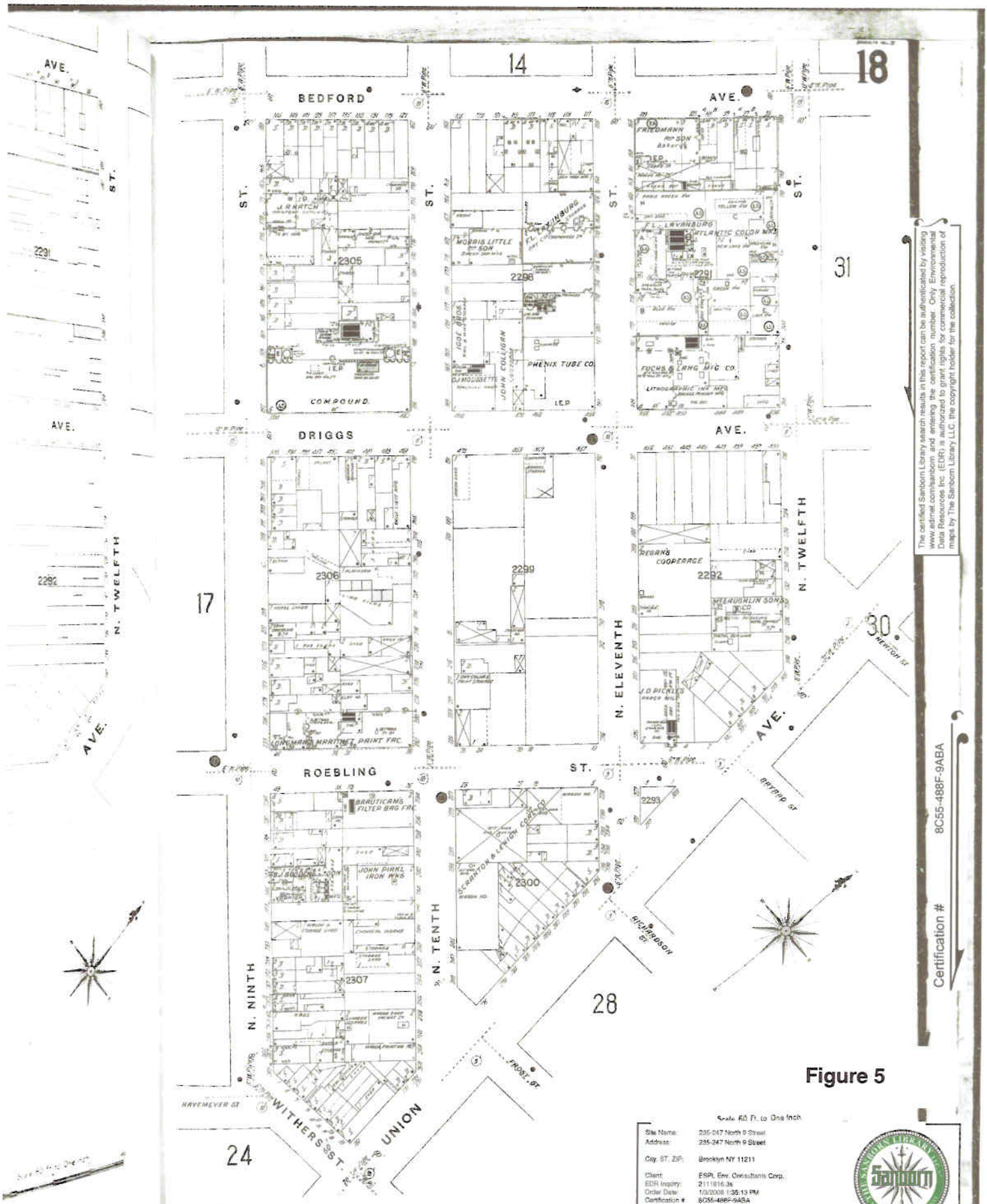

Figure 5

Scale 60 Ft. to One Inch

Site Name:	235-247 North 9 Street
Address:	235-247 North 9 Street
City, ST, ZIP:	Brooklyn NY 11211
Client:	ESPL Env. Consultants Corp.
EDR Inquiry:	2111816.3s
Order Date:	1/3/2008 1:35:13 PM
Certification #:	8C55-488F-9ABA
Copyright:	1905

Certification # 8C55-488F-9ABA

The certified Sanborn Library search results in this report can be authenticated by visiting www.edrnet.com/sanborn and entering the certification number. Only Environmental Data Resources Inc. (EDR) is authorized to grant rights for commercial reproduction of maps by The Sanborn Library LLC, the copyright holder for the collection.

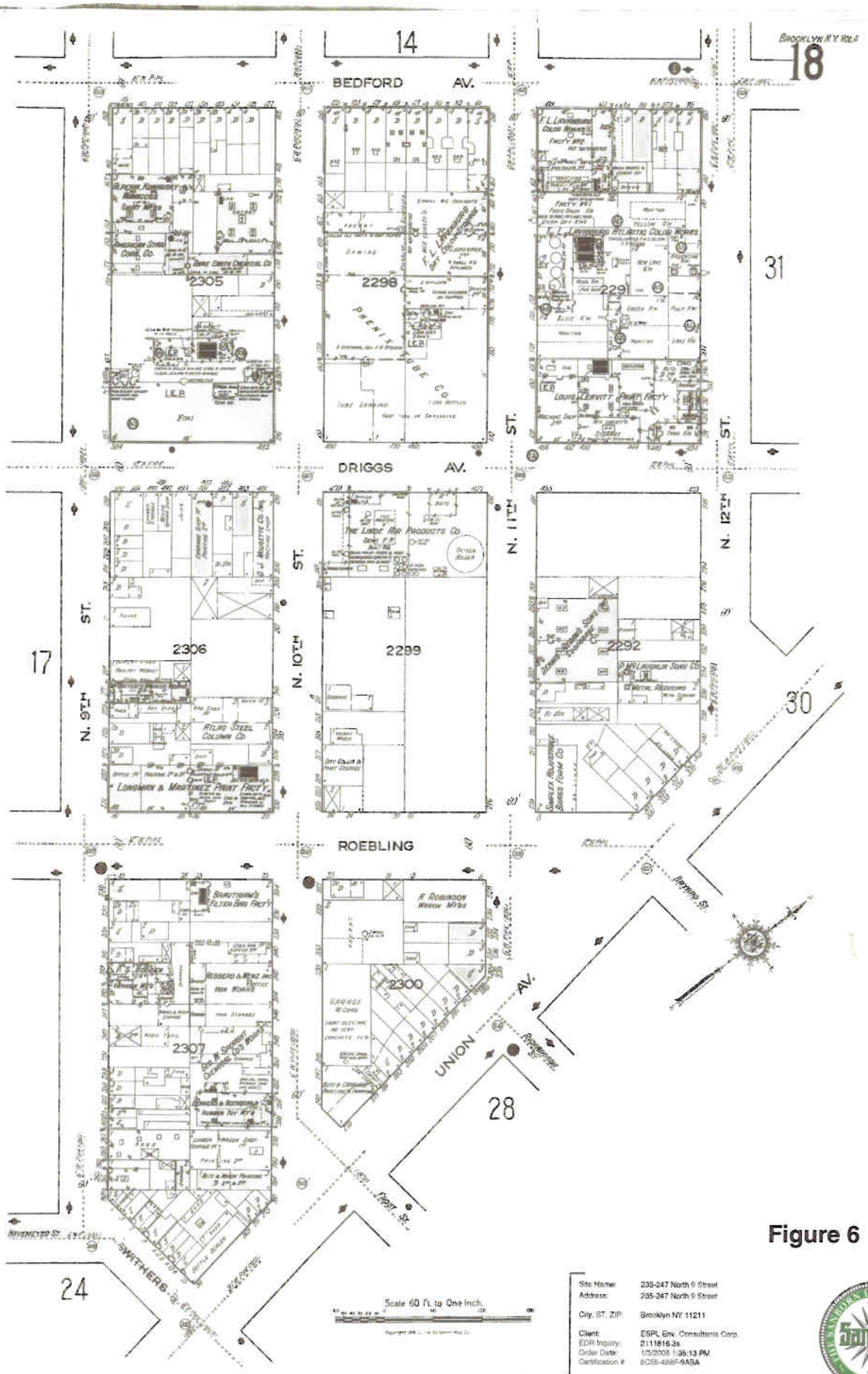

Figure 6

Site Name:	235-247 North 9 Street
Address:	235-247 North 9 Street
City, ST, ZIP:	Brooklyn NY 11211
Client:	ESPL Env. Consultants Corp.
EDR Inquiry:	2111816.3s
Order Date:	1/3/2008 1:35:13 PM
Certification #	8C55-488F-9ABA

Copyright: 1916

The certified Sanborn Library search results in this report can be authenticated by visiting www.edrnet.com/sanborn and entering the certification number. Only Environmental Data Resources Inc. (EDR) is authorized to grant rights for commercial reproduction of maps by The Sanborn Library LLC, the copyright holder for the collection.

Certification # 8C55-488F-9ABA

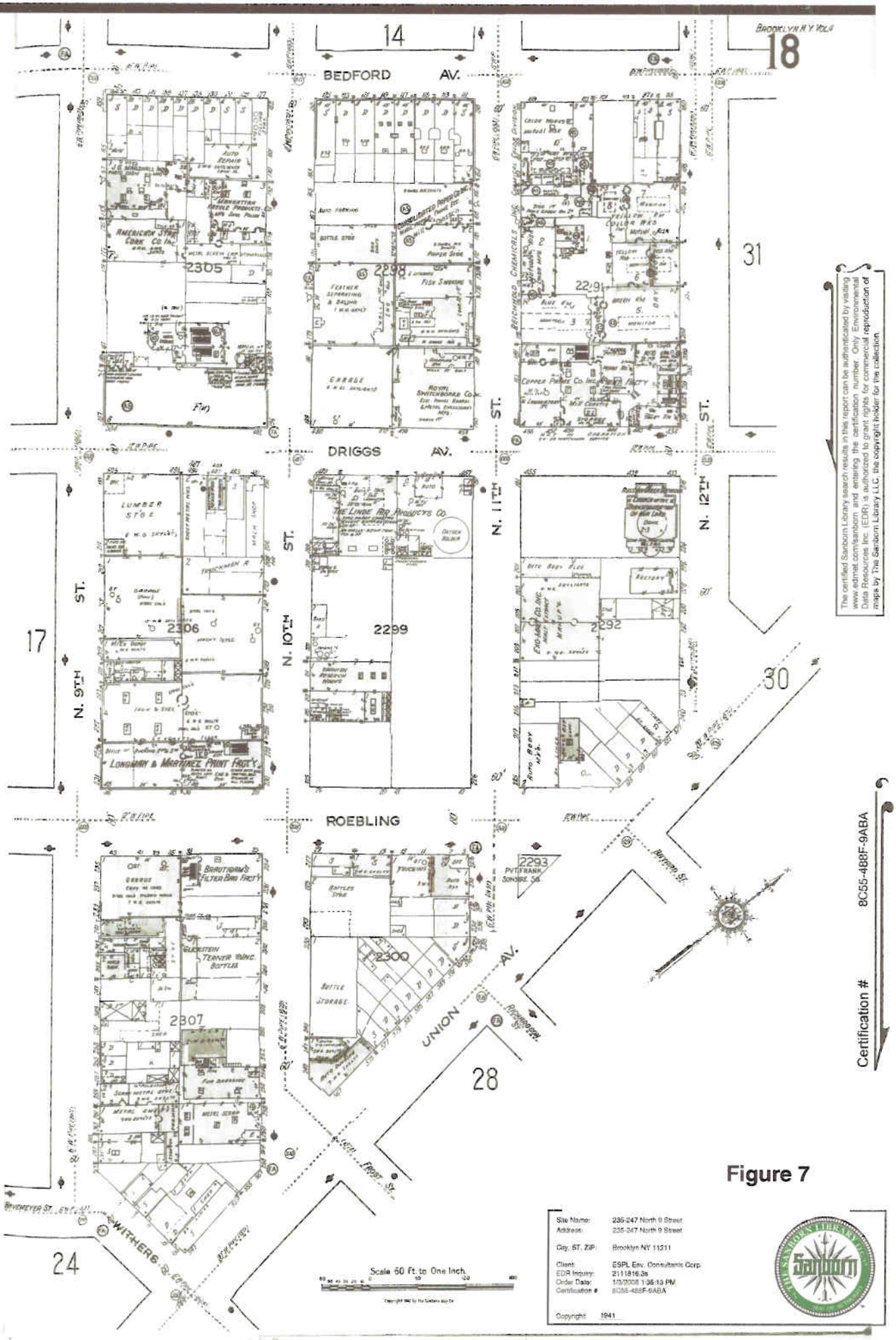

Figure 7

Site Name: 235-247 North 9 Street
Address: 235-247 North 9 Street
City, ST, ZIP: Brooklyn NY 11211
Client: ESPL Env. Consultants Corp.
EDR Inquiry: 2111816.3s
Order Date: 1/3/2008 1:35:13 PM
Certification #: 8C55-488F-9ABA

Copyright: 1941

The certified Sanborn Library search results in this report can be authenticated by visiting www.edrnet.com/sanborn and entering the certification number. Only Environmental Data Resources Inc. (EDR) is authorized to grant rights for commercial reproduction of maps by The Sanborn Library LLC, the copyright holder for this collection.

Certification # 8C55-488F-9ABA

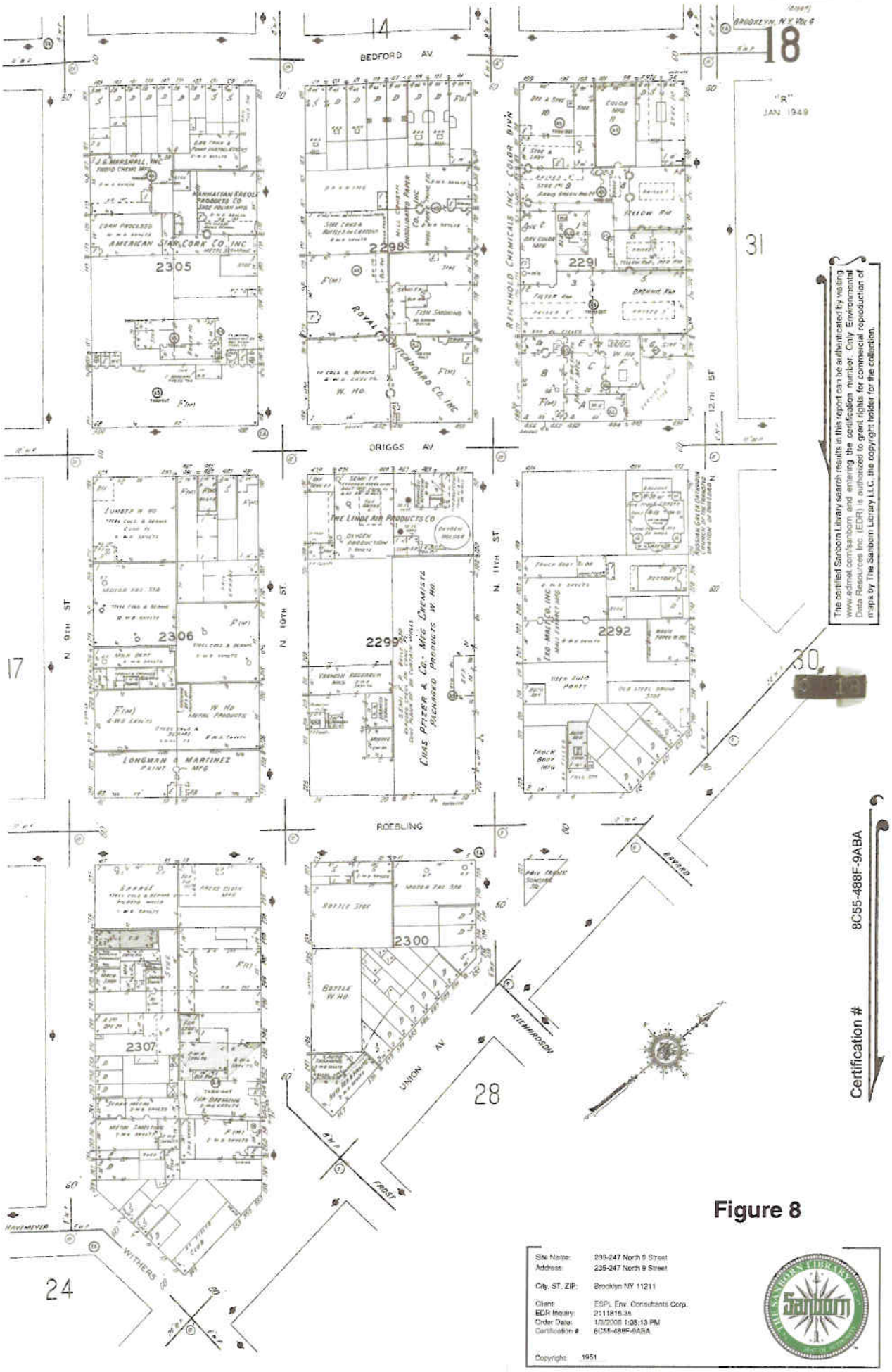

The certified Sanborn Library search results in this report can be authenticated by visiting www.edrnet.com/sanborn and entering the certification number. Only Environmental Data Resources Inc. (EDR) is authorized to grant rights for commercial reproduction of maps by The Sanborn Library LLC, the copyright holder for the collection.

Figure 8

Site Name:	235-247 North 9 Street
Address:	235-247 North 9 Street
City, ST, ZIP:	Brooklyn NY 11211
Client:	ESPL Env. Consultants Corp.
EDR Inquiry:	2111816.3s
Order Date:	1/3/2008 1:35:13 PM
Certification #:	8C55-488F-9ABA

Copyright: 1951

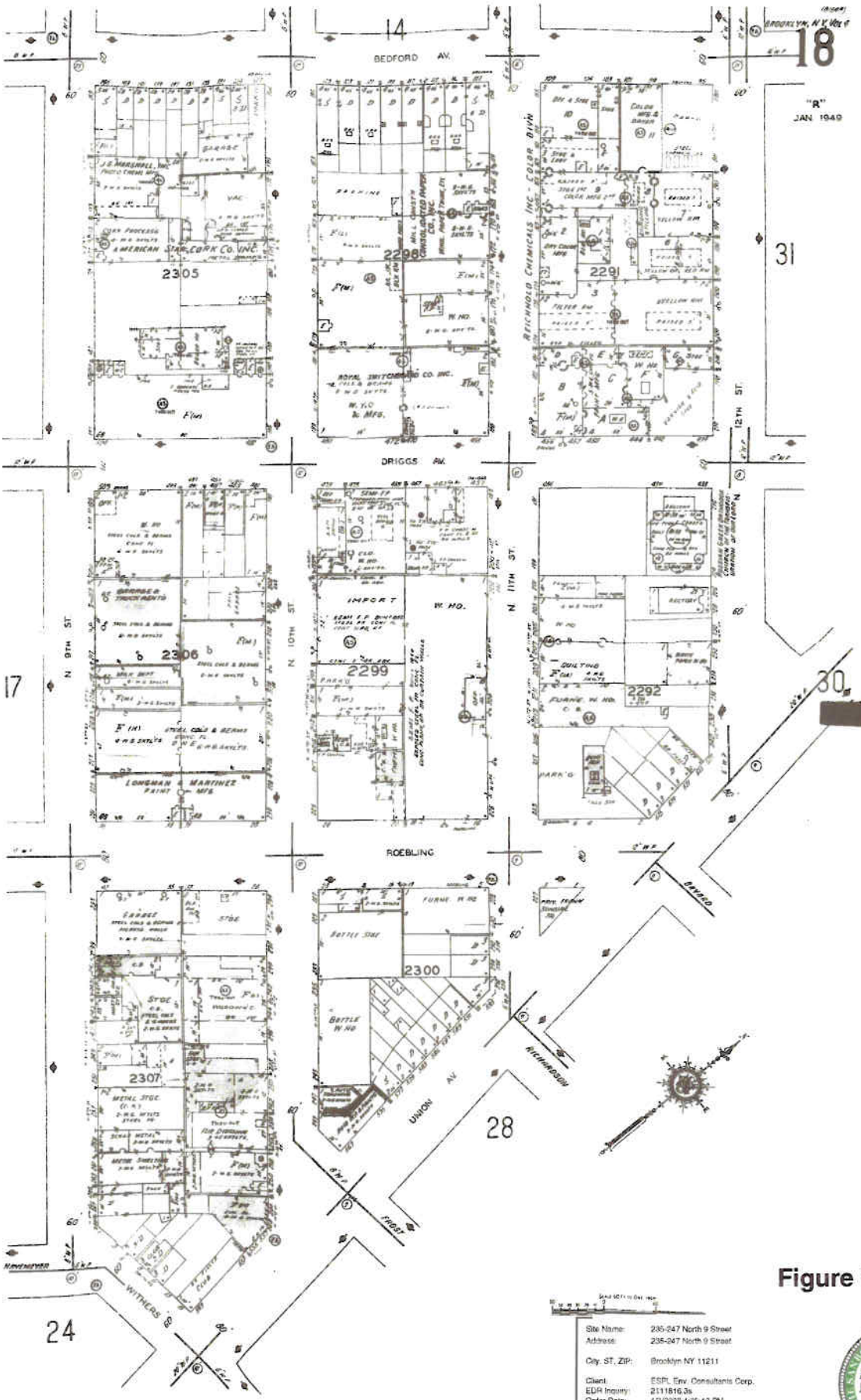

The certified Sanborn Library search results in this report can be authenticated by visiting www.edmet.com/sanborn and entering the certification number. Only Environmental Data Resources Inc. (EDR) is authorized to grant rights for commercial reproduction of maps by The Sanborn Library LLC, the copyright holder for the collection.

Certification # 8C55-488F-9ABA

Figure 9

Site Name:	235-247 North 9 Street
Address:	235-247 North 9 Street
City, ST, ZIP:	Brooklyn NY 11211
Client:	ESPI, Env. Consultants Corp.
EDR Inquiry:	2111816.3s
Order Date:	1/3/2008 1:35:13 PM
Certification #:	8C55-488F-9ABA

Copyright: 1965

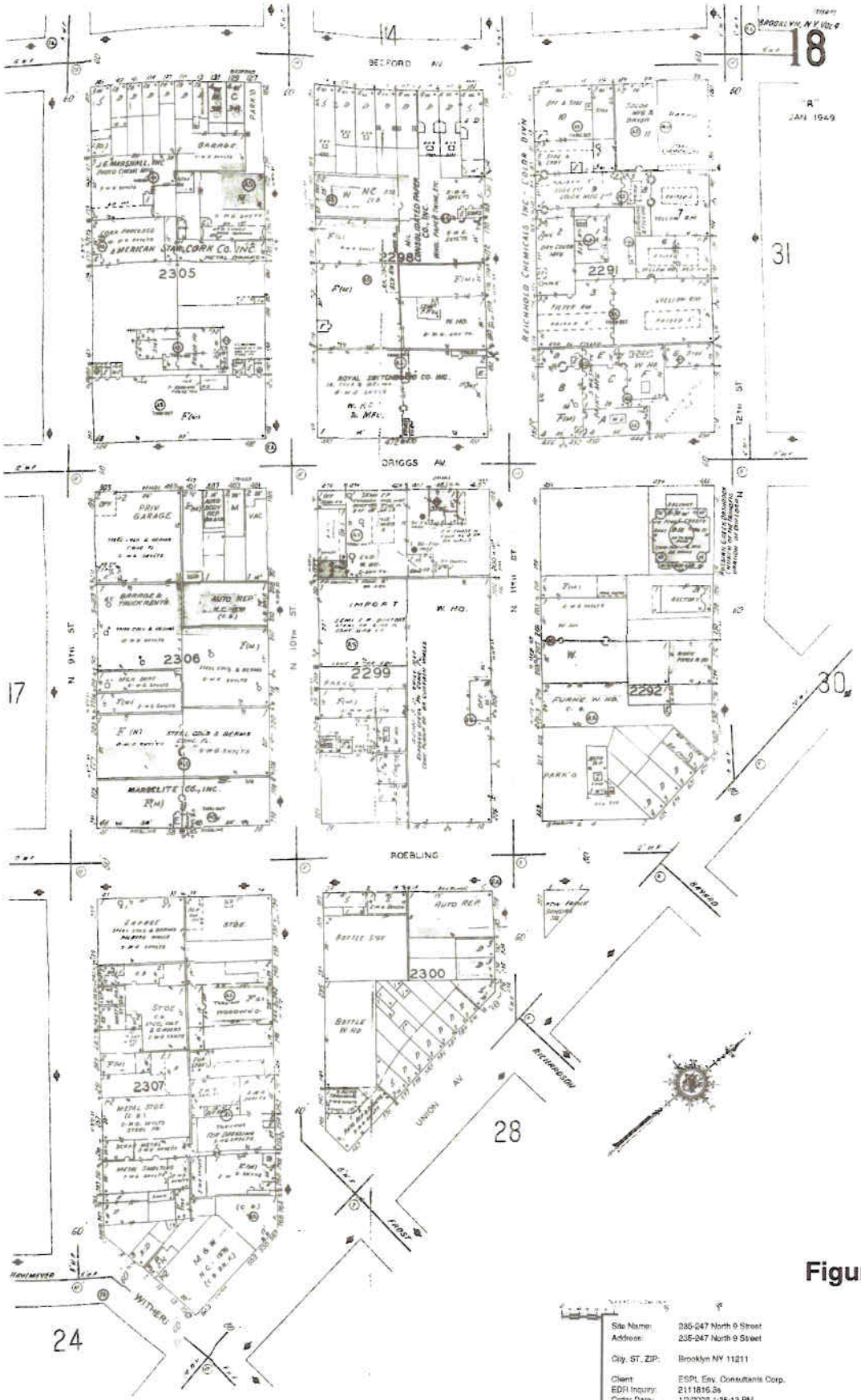

Figure 10

Site Name:	235-247 North 9 Street
Address:	235-247 North 9 Street
City, ST, ZIP:	Brooklyn NY 11211
Client:	ESPI, Env. Consultants Corp.
EDR Inquiry:	2111816.8s
Order Date:	1/3/2008 1:35:13 PM
Certification #	8C55-488F-9ABA

Copyright: 1978

The certified Sanborn Library search results in this report can be authenticated by visiting www.edrnet.com/sanborn and entering the certification number. Only Environmental Data Resources Inc. (EDR) is authorized to grant rights for commercial reproduction of maps by The Sanborn Library LLC, the copyright holder for the collection.

Certification # 8C55-488F-9ABA

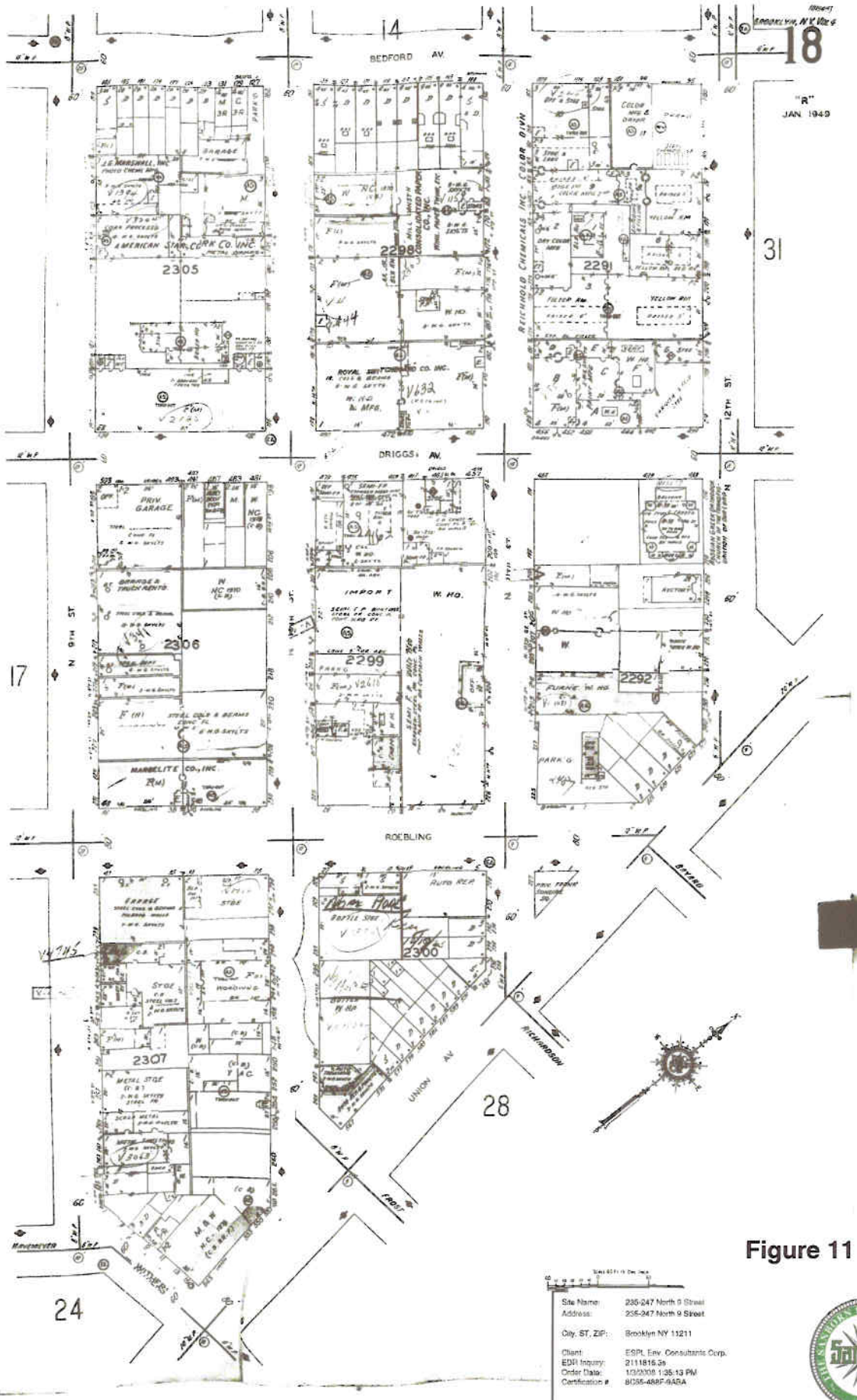

The certified Sanborn Library search results in this report can be authenticated by visiting www.edrnet.com/sanborn and entering the certification number. Only Environmental Data Resources Inc. (EDR) is authorized to grant rights for commercial reproduction of maps by The Sanborn Library LLC, the copyright holder for the collection.

Certification # 8C55-488F-9ABA

Figure 11

Site Name:	235-247 North 9 Street
Address:	235-247 North 9 Street
City, ST, ZIP:	Brooklyn NY 11211
Client:	ESPL Env. Consultants Corp.
EDR Inquiry:	2111815.3s
Order Date:	1/3/2008 1:35:13 PM
Certification #:	8C55-488F-9ABA
Copyright:	1879

The certified Sanborn® Library search results in this report can be authenticated by visiting www.edmet.com/sanborn and entering the certification number. Only Environmental Data Resources Inc. (EDR) is authorized to grant rights for commercial reproduction of maps by The Sanborn Library LLC, the copyright holder for the collection.

Certification # 8C55-488F-9ABA

Figure 12

Site Name:	235-247 North 9 Street
Address:	235-247 North 9 Street
City, ST, ZIP:	Brooklyn NY 11211
Client:	ESPL Env. Consultants Corp.
EDR Inquiry:	2111816.3s
Order Date:	1/3/2008 1:35:13 PM
Certification #	8C55-488F-9ABA

Copyright: 1980

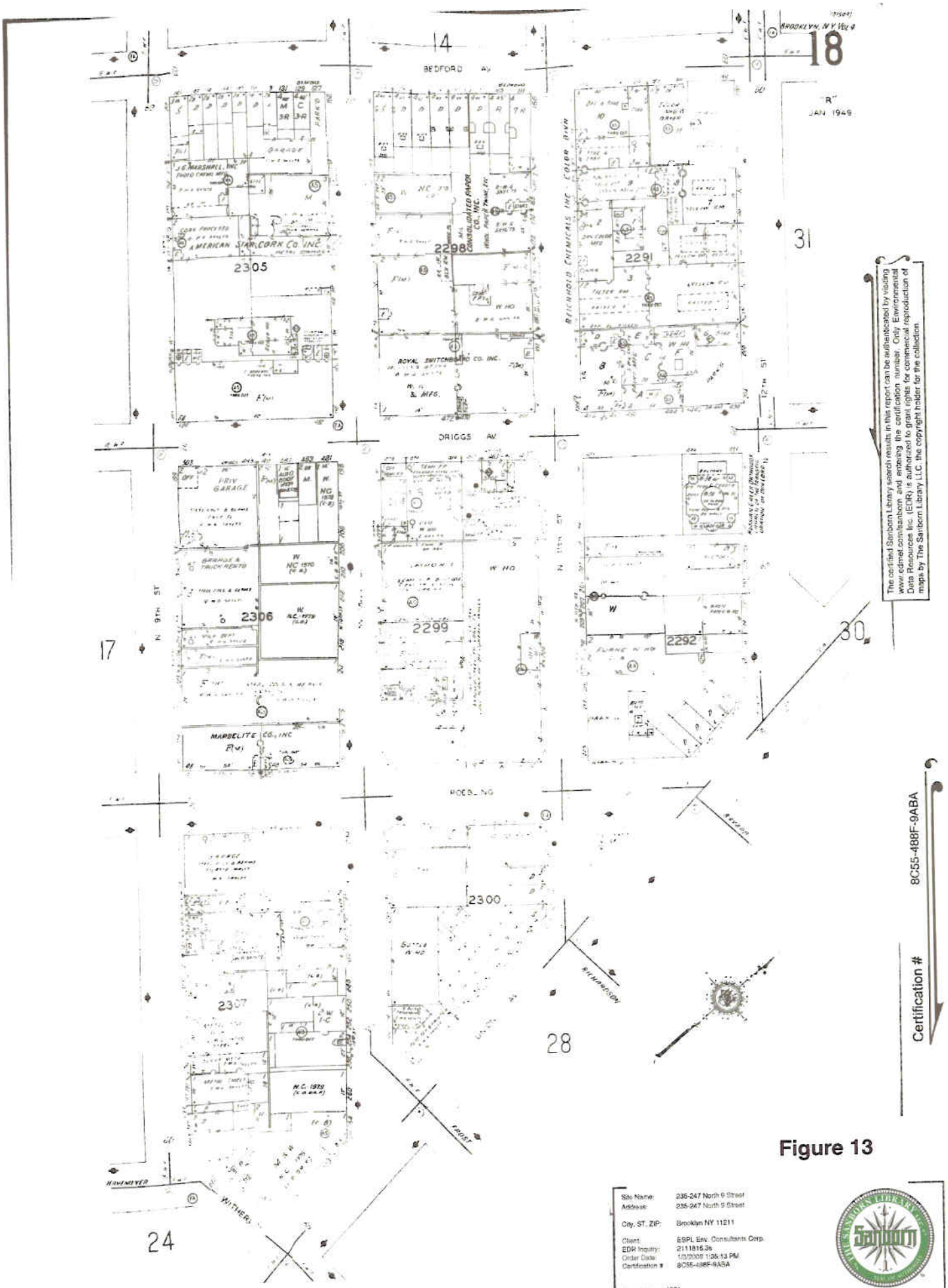

The certified Sanborn Library search results in this report can be authenticated by visiting www.edrnet.com/sanborn and entering the certification number. Only Environmental Data Resources Inc. (EDR) is authorized to grant rights for commercial reproduction of maps by The Sanborn Library LLC, the copyright holder for the collection.

Certification # 8C55-488F-9ABA

Figure 13

Site Name:	235-247 North 9 Street
Address:	235-247 North 9 Street
City, ST, ZIP:	Brooklyn NY 11211
Client:	ESPL Env. Consultants Corp.
EDR Inquiry:	2111815.3s
Order Date:	10/3/2008 1:35:13 PM
Certification #	8C55-488F-9ABA

Copyright 1981

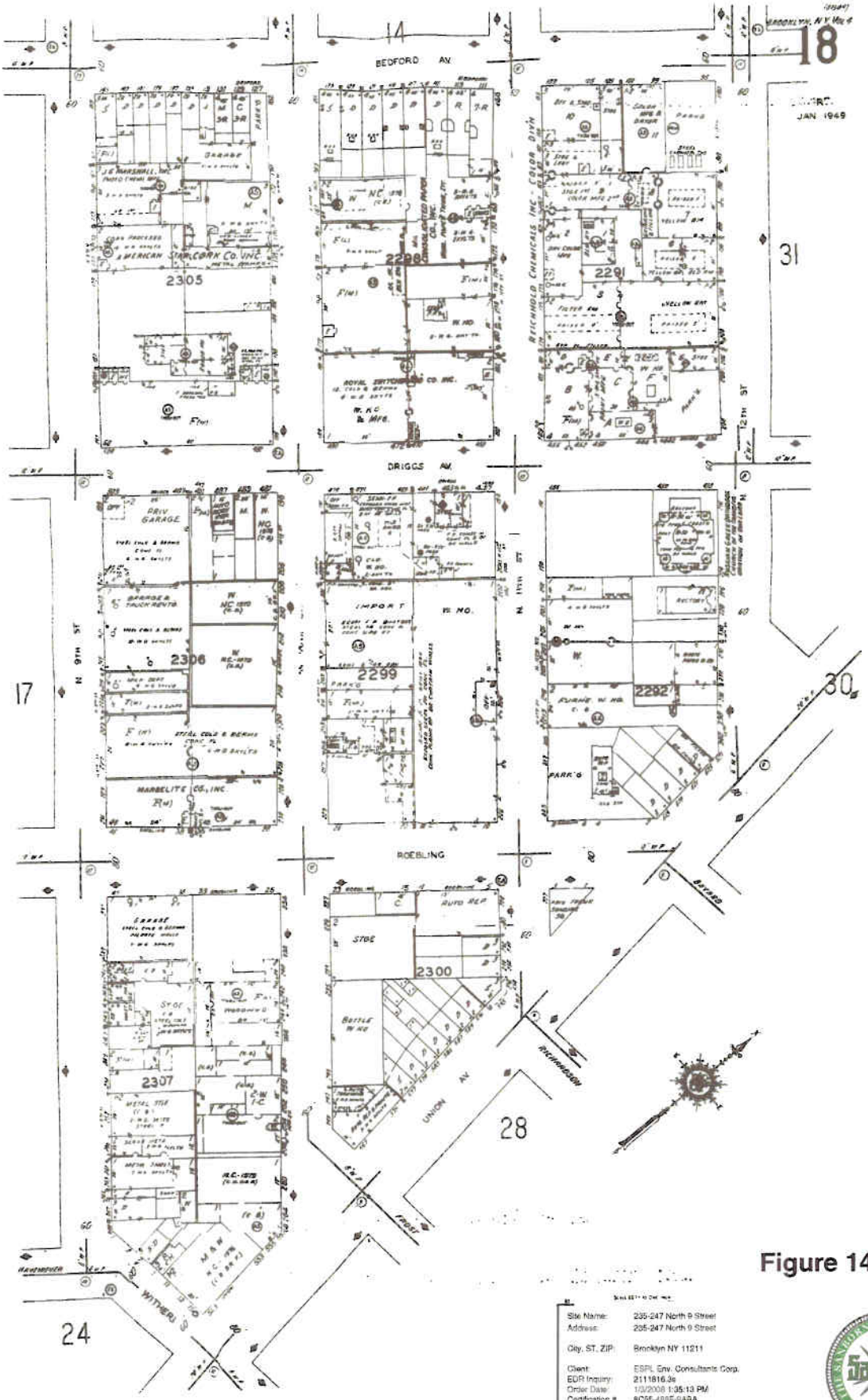

Site Name: 235-247 North 9 Street
Address: 235-247 North 9 Street

City, ST, ZIP: Brooklyn NY 11211

Client: ESPL Env. Consultants Corp.
EDR Inquiry: 2111816.3s
Order Date: 1/3/2008 1:35:13 PM
Certification #: 8C55-488F-9ABA

Copyright: 1982

The certified Sanborn Library search results in this report can be authenticated by visiting www.edmet.com/sanborn and entering the certification number. Only Environmental Data Resources Inc. (EDR) is authorized to grant rights for commercial reproduction of maps by The Sanborn Library LLC, the copyright holder for the collection.

Certification # 8C55-488F-9ABA

Figure 14

Figure 15

Site Name:	235-247 North 9 Street
Address:	235-247 North 9 Street
City, ST, ZIP:	Brooklyn NY 11211
Client:	ESPL Env. Consultants Corp.
EDR Inquiry:	2111816.3s
Order Date:	1/3/2008 1:35:13 PM
Certification #	8C55-488F-9ABA

Copyright: 1983

The certified Sanborn Library search results in this report can be authenticated by visiting www.edmet.com/sanborn and entering the certification number. Only Environmental Data Resources Inc. (EDR) is authorized to grant rights for commercial reproduction of maps by The Sanborn Library LLC, the copyright holder for the collection.

Certification # 8C55-488F-9ABA

Figure 16

Site Name:	235-247 North 9 Street
Address:	235-247 North 9 Street
City, ST, ZIP:	Brooklyn NY 11211
Client:	ESPL Env. Consultants Corp.
EDR Inquiry:	2111816.3s
Order Date:	1/3/2008 1:35:13 PM
Certification #	8C55-488F-9ABA

Copyright: 1989

The certified Sanborn® Library search results in this report can be authenticated by visiting www.edrnet.com/sanborn and entering the certification number. Only Environmental Data Resources Inc. (EDR) is authorized to grant rights for commercial reproduction of maps by The Sanborn Library LLC, the copyright holder for the collection.

Certification # 8C55-488F-9ABA

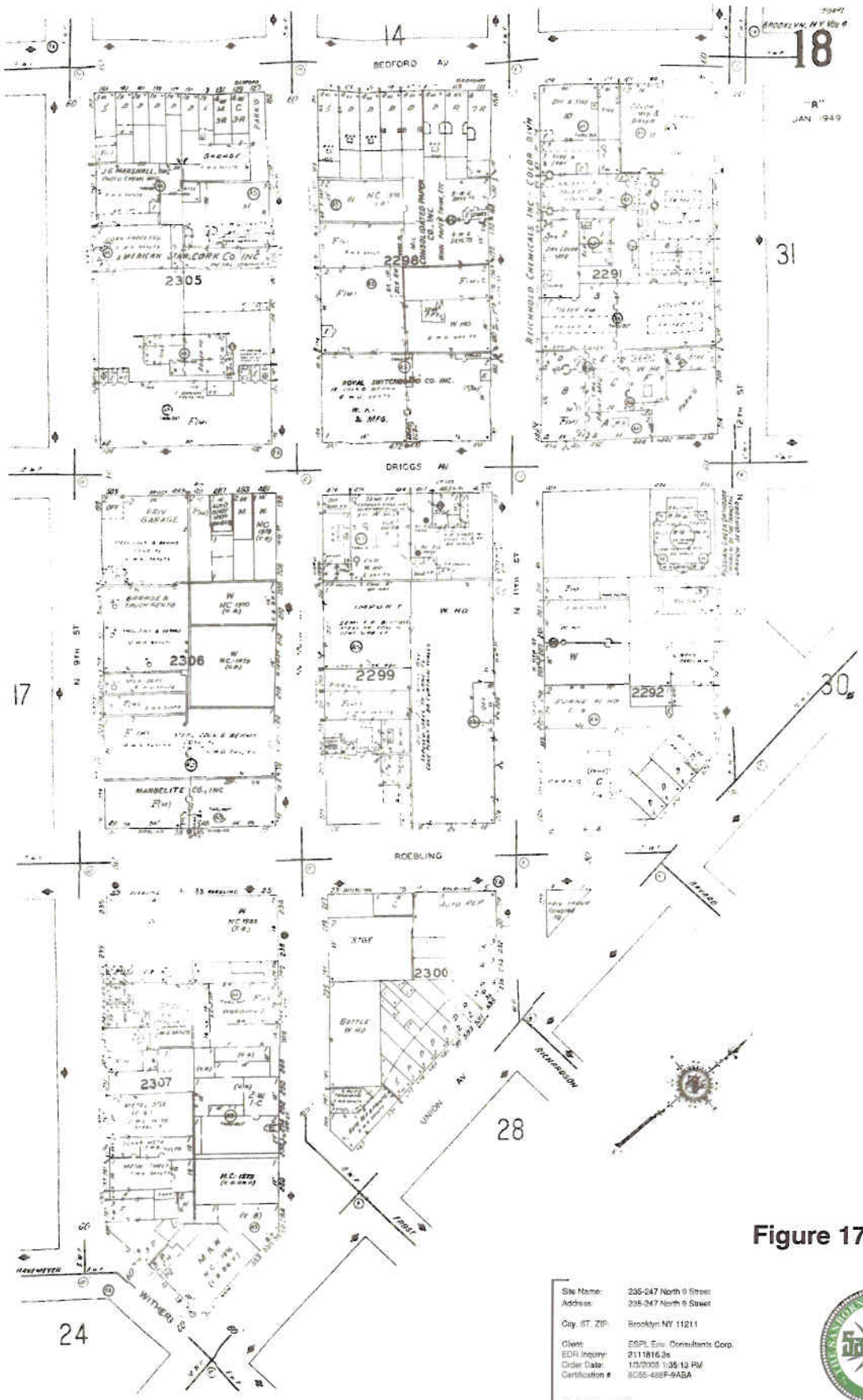

Figure 17

Site Name:	235-247 North 9 Street
Address:	235-247 North 9 Street
City, ST, ZIP:	Brooklyn NY 11211
Client:	ESPL Eviv. Consultants Corp.
EDR Inquiry:	2111816.3s
Order Date:	1/3/2006 1:35:13 PM
Certification #	8C55-488F-9ABA

Copyright: 1986

The certified Sanborn Library search results in this report can be authenticated by visiting www.edrnet.com/sanborn and entering the certification number. Only Environmental Data Resources Inc. (EDR) is authorized to grant rights for commercial reproduction of maps by The Sanborn Library LLC, the copyright holder for the collection.

Certification # 8C55-488F-9ABA

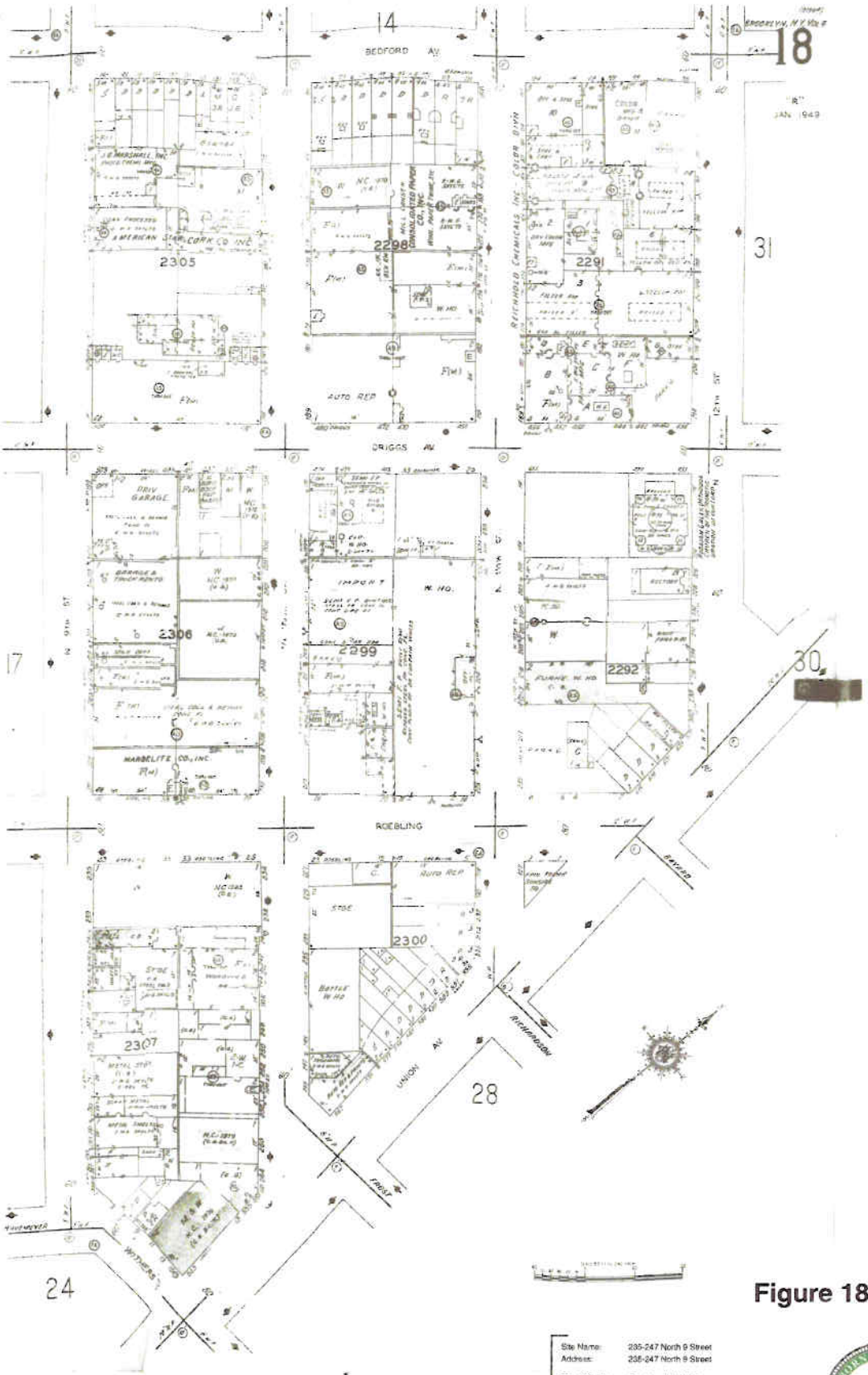

The certified Sanborn Library search results in this report can be authenticated by visiting www.edmet.com/sanborn and entering the certification number. Only Environmental Data Resources Inc. (EDR) is authorized to grant rights for commercial reproduction of maps by The Sanborn Library LLC, the copyright holder for the collection.

Certification # 8C55-488F-9ABA

Figure 18

Site Name:	235-247 North 9 Street
Address:	235-247 North 9 Street
City, ST, ZIP:	Brooklyn NY 11211
Client:	ESPL Env. Consultants Corp.
EDR Inquiry:	2111816.3s
Order Date:	1/3/2006 1:35:13 PM
Certification #	8C55-488F-9ABA

Copyright: 1987

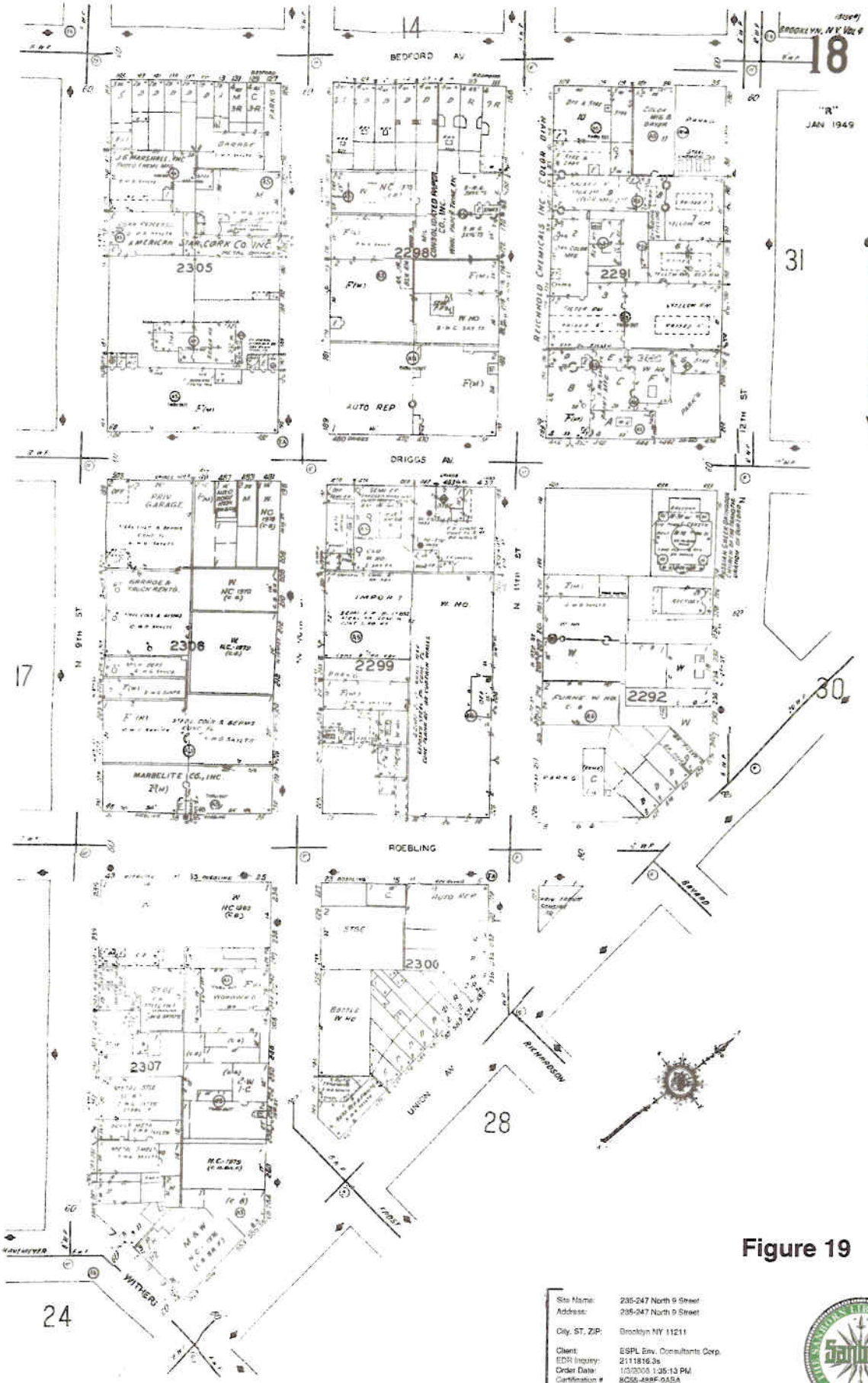

The certified Sanborn Library search results in this report can be authenticated by visiting www.edrnet.com/sanborn and entering the certification number. Only Environmental Data Resources Inc. (EDR) is authorized to grant rights for commercial reproduction of maps by The Sanborn Library LLC, the copyright holder for the collection.

Certification # 8C55-488F-9ABA

Figure 19

Site Name:	235-247 North 9 Street
Address:	235-247 North 9 Street
City, ST, ZIP:	Brooklyn NY 11211
Client:	ESPL Env. Consultants Corp.
EDR Inquiry:	2111816.3s
Order Date:	10/8/2008 1:35:13 PM
Certification #	8C55-488F-9ABA

Copyright: 1988

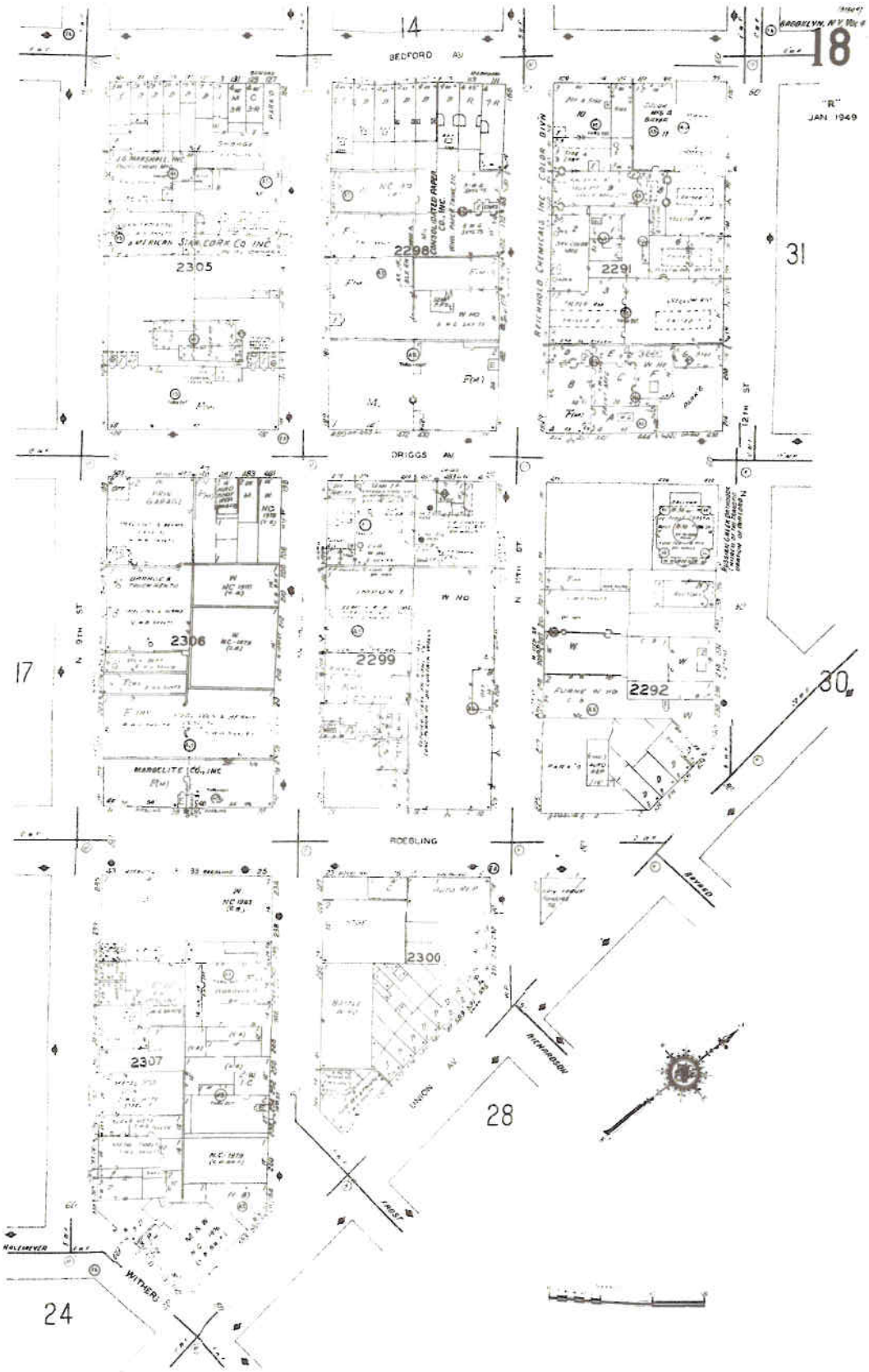

The certified Sanborn Library search results in this report can be authenticated by visiting www.edmet.com/sanborn and entering the certification number. Only Environmental Data Resources Inc. (EDR) is authorized to grant rights for commercial reproduction of maps by The Sanborn Library LLC, the copyright holder for the collection.

Certification # 8C55-488F-9ABA

Figure 20

©1991 Sanborn Co., EDR Sanborn,

Site Name:	235-247 North 9 Street
Address:	235-247 North 9 Street
City, ST, ZIP:	Brooklyn NY 11211
Client:	ESPL Env. Consultants Corp.
EDR Inquiry:	2111816.36
Order Date:	1/3/2008 1:35:13 PM
Certification #	8C55-488F-9ABA

Copyright: 1991

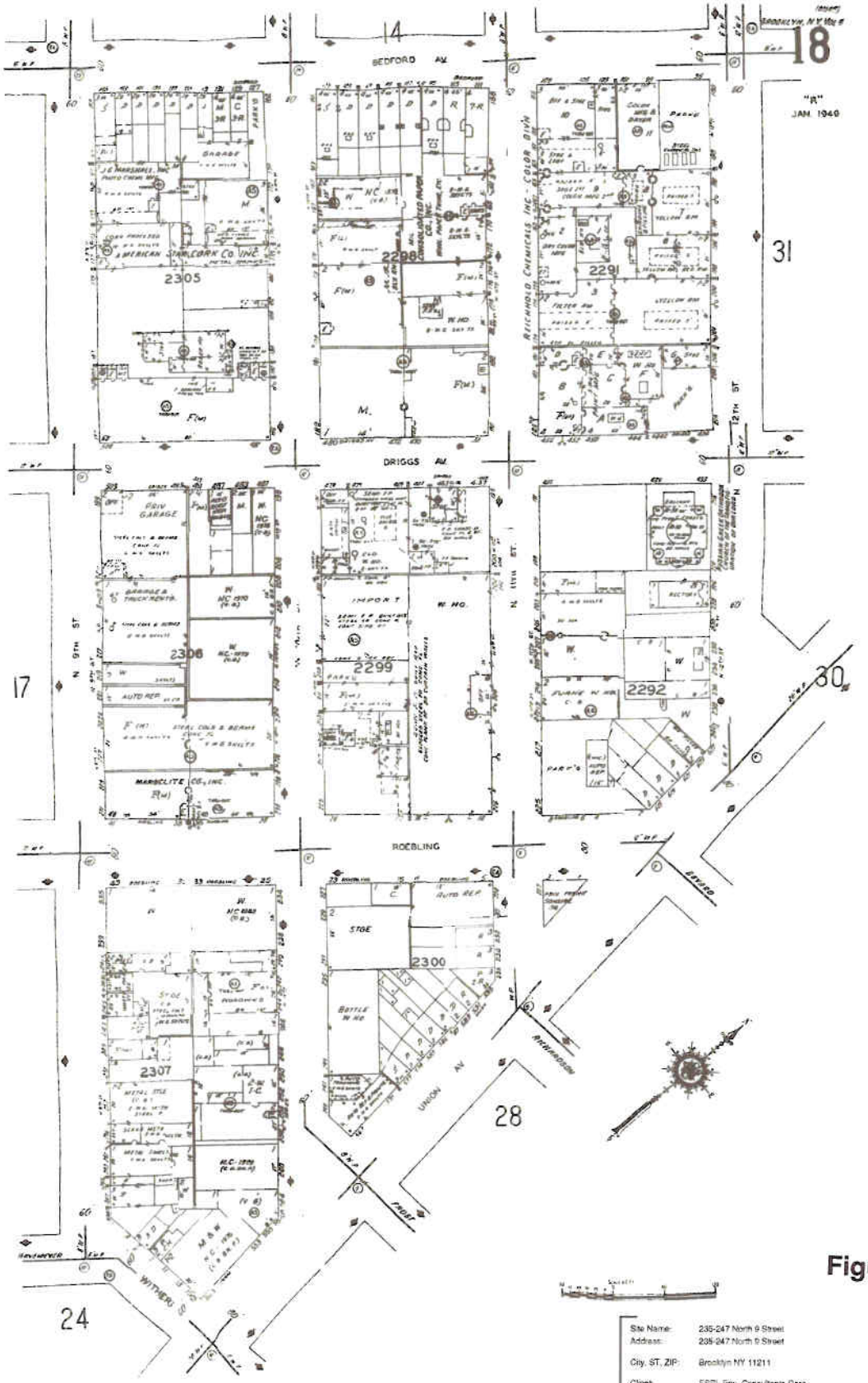

Figure 21

Site Name:	235-247 North 9 Street
Address:	235-247 North 9 Street
City, ST, ZIP:	Brooklyn NY 11211
Client:	ESPL Env. Consultants Corp.
EDR Inquiry:	2111816.3s
Order Date:	1/3/2006 1:35:13 PM
Certification #	8C55-488F-9ABA
Copyright:	1992

©1992 Sanborn Co., EDR Sanborn.

The certified Sanborn Library search results in this report can be authenticated by visiting www.edrnet.com/sanborn and entering the certification number. Only Environmental Data Resources Inc. (EDR) is authorized to grant rights for commercial reproduction of maps by The Sanborn Library LLC, the copyright holder for the collection.

Certification # 8C55-488F-9ABA

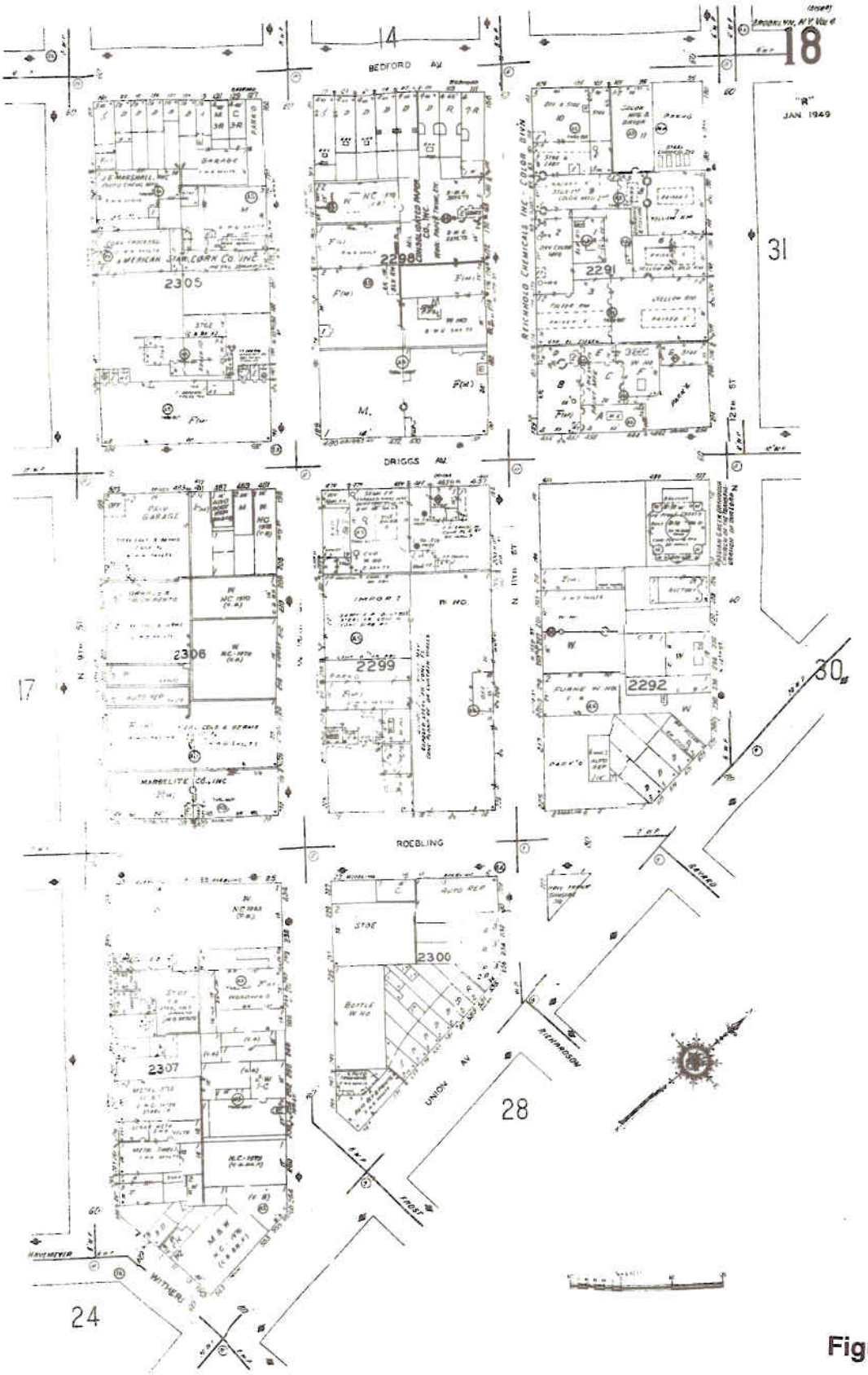

Figure 22

The certified Sanborn Library search results in this report can be authenticated by visiting www.edrnet.com/sanborn and entering the certification number. Only Environmental Data Resources Inc. (EDR) is authorized to grant rights for commercial reproduction of maps by The Sanborn Library LLC, the copyright holder for the collection.

Certification # 8C55-488F-9ABA

Site Name:	235-247 North 9 Street
Address:	235-247 North 9 Street
City, ST, ZIP:	Brooklyn NY 11211
Client:	ESPL Env. Consultants Corp.
EDR Inquiry:	2111816.36
Order Date:	1/3/2008 1:35:13 PM
Certification #	8C55-488F-9ABA
Copyright:	1993

©1993 Sanborn Co., EDR Sanborn, Inc

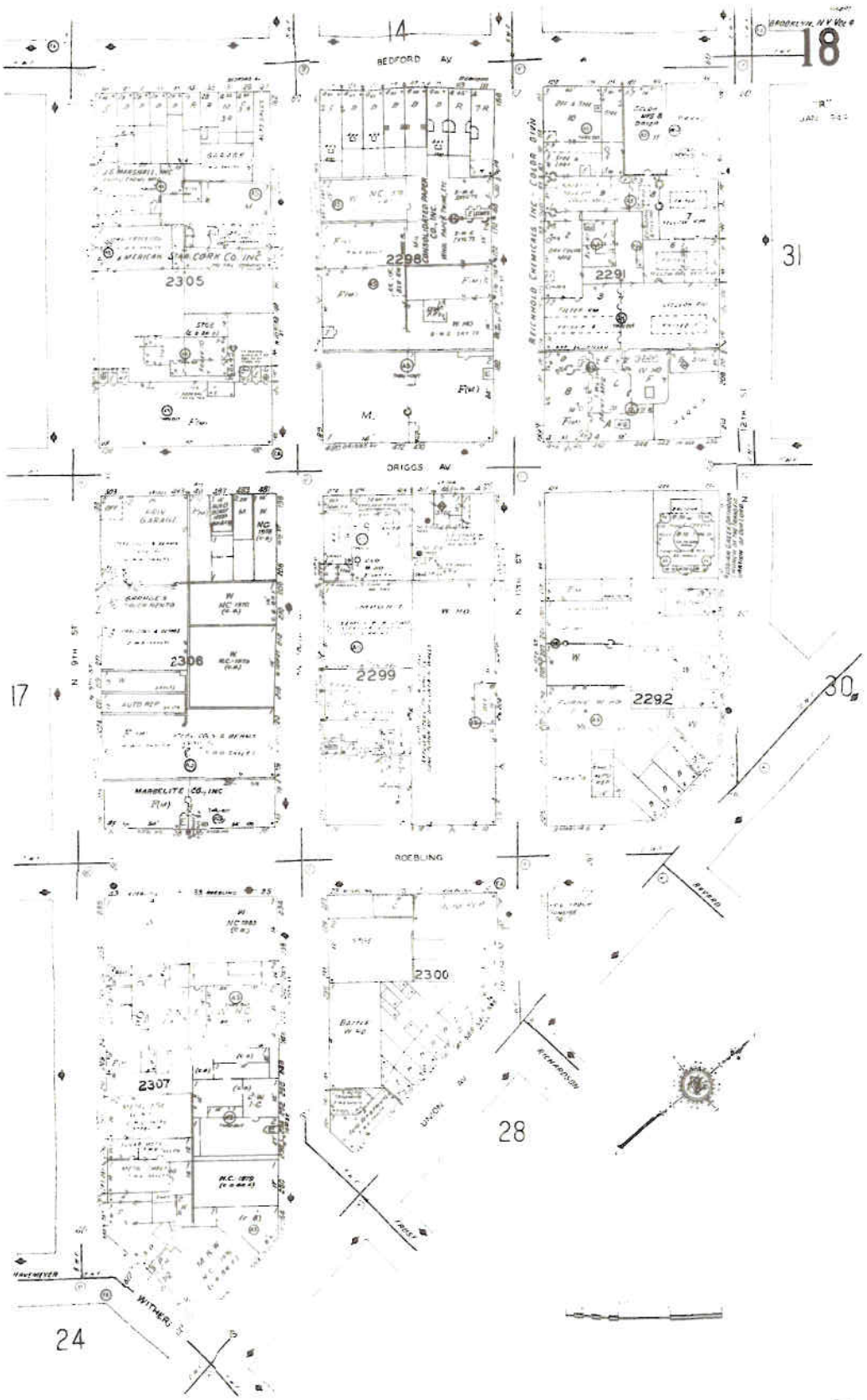

The certified Sanborn Library search results in this report can be authenticated by visiting www.edmet.com/sanborn and entering the certification number. Only Environmental Data Resources Inc. (EDR) is authorized to grant rights for commercial reproduction of maps by The Sanborn Library LLC, the copyright holder for the collection.

Certification # 8C55-488F-9ABA

Figure 23

©1995 Sanborn Co., EDR Sanborn,

Site Name: 235-247 North 9 Street
Address: 235-247 North 9 Street
City, ST, ZIP: Brooklyn NY 11211
Client: ESPL Env. Consultants Corp.
EDR Inquiry: 2111816.3s
Order Date: 1/3/2008 1:35:13 PM
Certification #: 8C55-488F-9ABA

Copyright: 1995

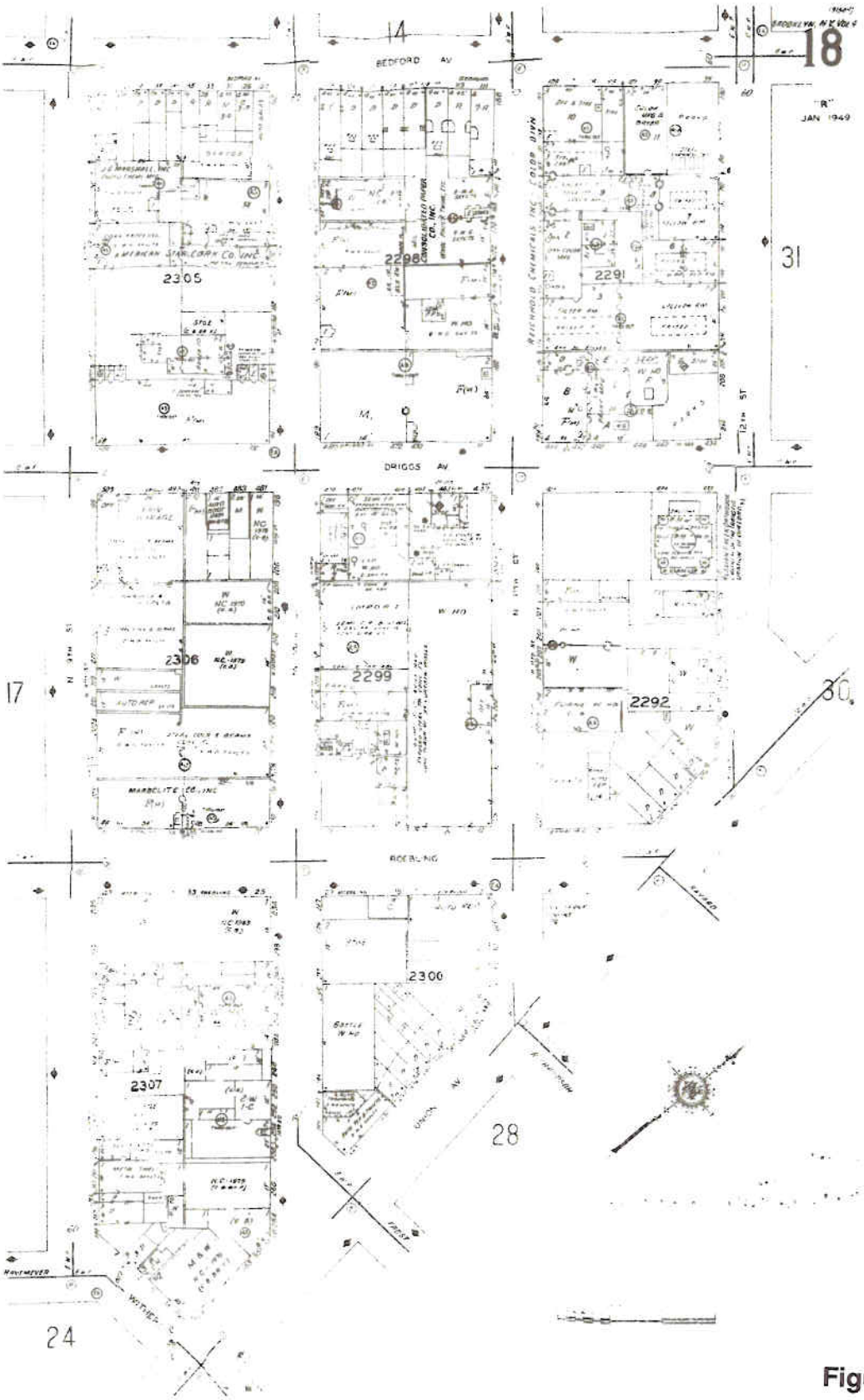

The certified Sanborn Library search results in this report can be authenticated by visiting www.edrnet.com/sanborn and entering the certification number. Only Environmental Data Resources Inc. (EDR) is authorized to grant rights for commercial reproduction of maps by The Sanborn Library LLC, the copyright holder for the collection.

Certification # 8C55-488F-9ABA

Figure 24

© 1996 Sanborn Co., EDR Sanborn

Site Name:	235-247 North 9 Street
Address:	235-247 North 9 Street
City, ST, ZIP:	Brooklyn NY 11211
Client:	ESPL Env. Consultants Corp.
EDR Inquiry:	2111816.3s
Order Date:	10/2008 1:35:13 PM
Certification #	8C55-488F-9ABA

Copyright: 1996

OVERVIEW MAP - 2111816.2s

0 1/4 1/2 1 Miles

- Target Property
- Sites at elevations higher than or equal to the target property
- Sites at elevations lower than the target property
- Manufactured Gas Plants
- National Priority List Sites
- Dept. Defense Sites
- Indian Reservations BIA
- County Boundary
- Power transmission lines
- Oil & Gas pipelines
- 100-year flood zone
- 500-year flood zone
- National Wetland Inventory
- State Wetlands

Figure 25

This report includes Interactive Map Layers to display and/or hide map information. The legend includes only those icons for the default map view.

SITE NAME: 235-247 North 9 Street ADDRESS: 235-247 North 9 Street Brooklyn NY 11211 LAT/LONG: 40.7172 / 73.9535	CLIENT: ESPL Env. Consultants Corp. CONTACT: zeynep patan INQUIRY #: 2111816.2s DATE: January 04, 2008 3:53 pm

Copyright © 2008 EDR, Inc. © 2007 Tele Atlas Rel. 07/2006.

DETAIL MAP - 2111816.2s

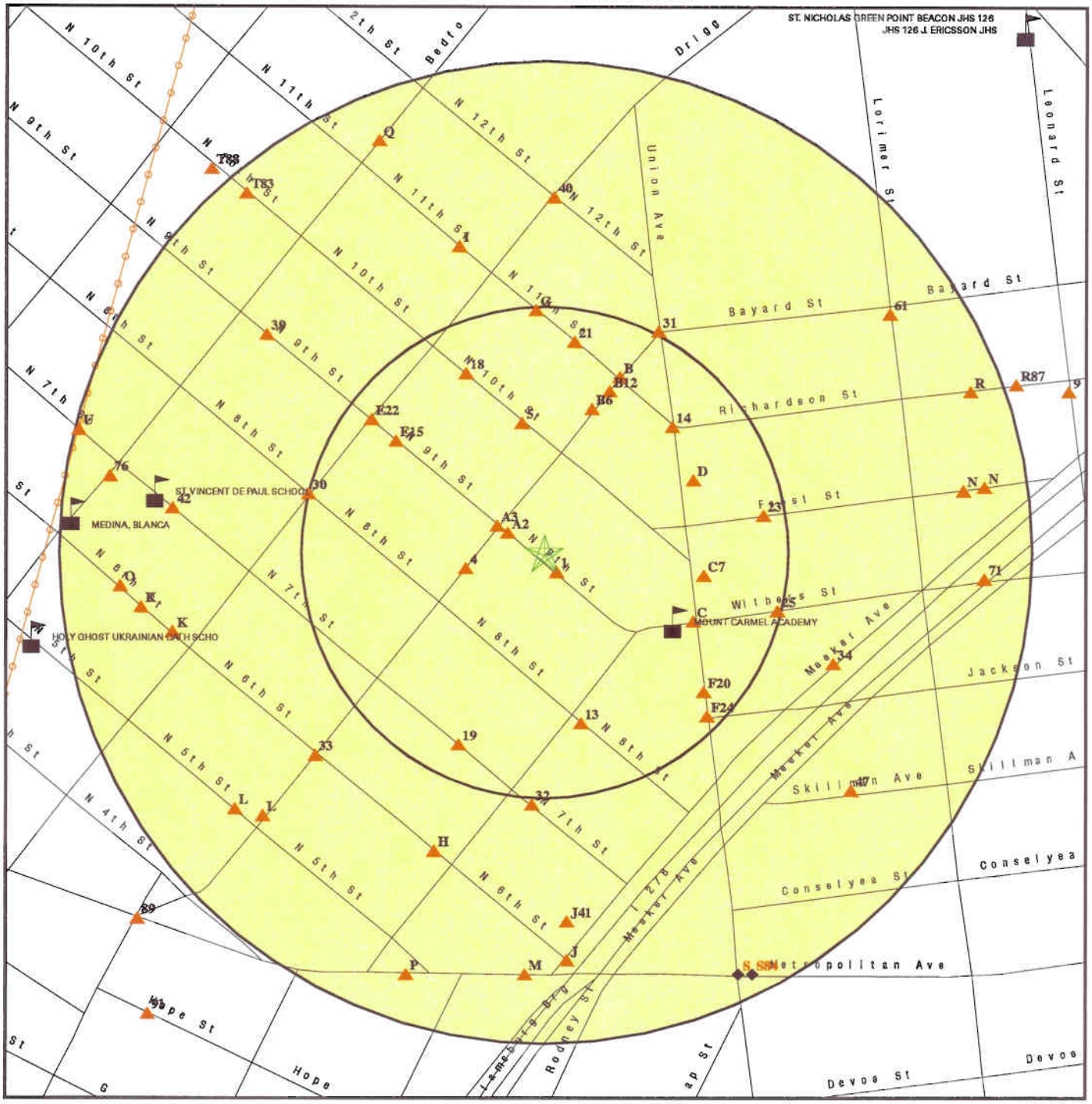

- Target Property
- Sites at elevations higher than or equal to the target property
- Sites at elevations lower than the target property
- Manufactured Gas Plants
- Sensitive Receptors
- National Priority List Sites
- Dept. Defense Sites
- Indian Reservations BIA
- Power transmission lines
- Oil & Gas pipelines

0 1/16 1/8 1/4 Miles

Figure 26

This report includes Interactive Map Layers to display and/or hide map information. The legend includes only those icons for the default map view.

SITE NAME: 235-247 North 9 Street ADDRESS: 235-247 North 9 Street Brooklyn NY 11211 LAT/LONG: 40.7172 / 73.9535	CLIENT: ESPL Env. Consultants Corp. CONTACT: zeynep patan INQUIRY #: 2111816.2s DATE: January 04, 2008 3:53 pm

Copyright © 2008 EDR, Inc. © 2007 Tele Atlas Rel. 07/2006.

PHYSICAL SETTING SOURCE MAP - 2111816.2s

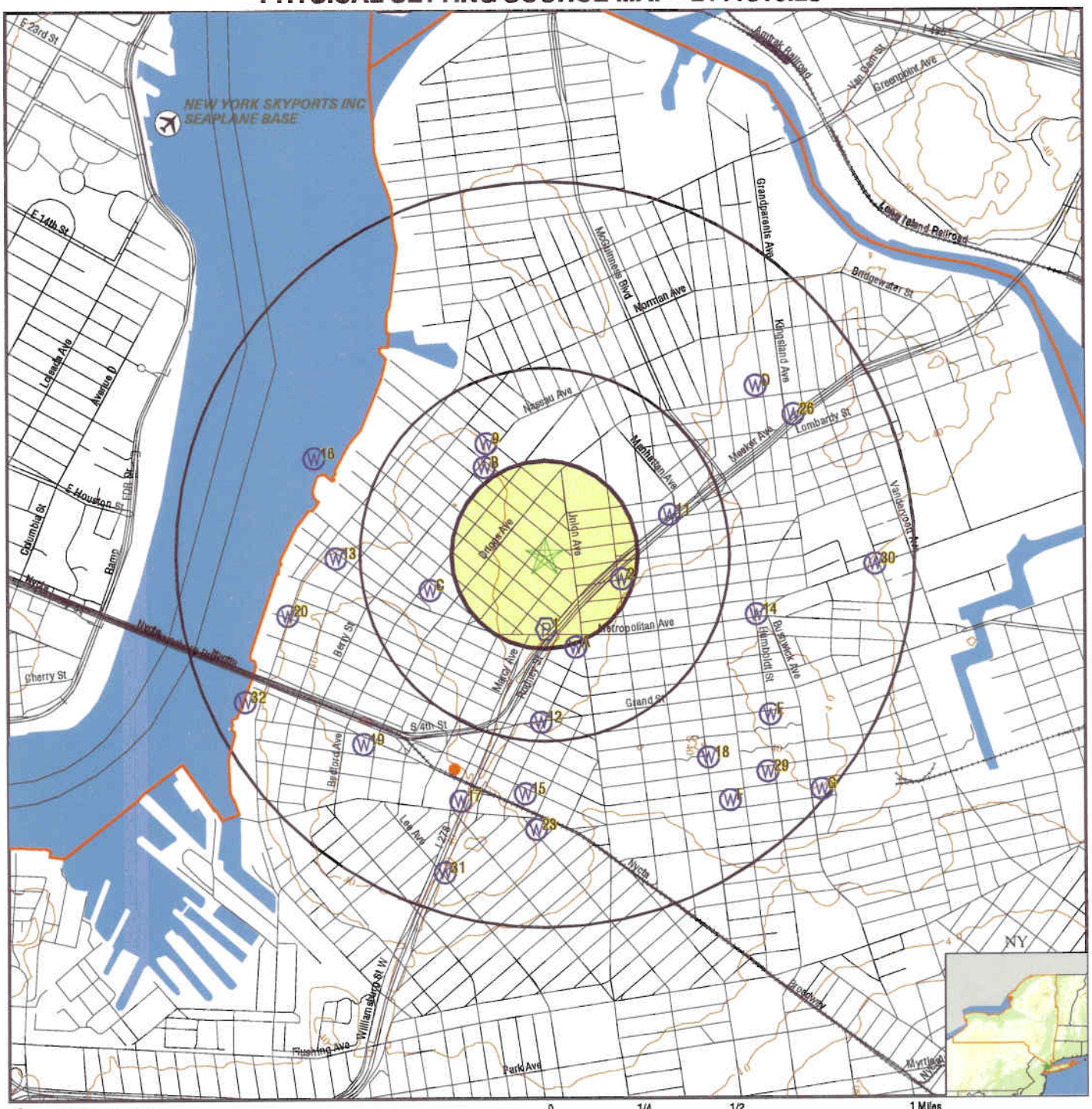

Figure 27

SITE NAME: 235-247 North 9 Street ADDRESS: 235-247 North 9 Street Brooklyn NY 11211 LAT/LONG: 40.7172 / 73.9535	CLIENT: ESPL Env. Consultants Corp. CONTACT: zeynep patan INQUIRY #: 2111816.2s DATE: January 04, 2008 3:53 pm

Copyright © 2008 EDR, Inc. © 2007 Tele Atlas Rel. 07/2006.

Historical Topographic Map

N	TARGET QUAD NAME: BROOKLYN MAP YEAR: 1900 SERIES: 15 SCALE: 1:62500	SITE NAME: 235-247 North 9 Street ADDRESS: 235-247 North 9 Street Brooklyn, NY 11211 LAT/LONG: 40.7172 / 73.9535	CLIENT: ESPL Env. Consultants Corp. CONTACT: zeynep patan INQUIRY#: 2111816.4 RESEARCH DATE: 01/02/2008 **Figure 28**

Historical Topographic Map

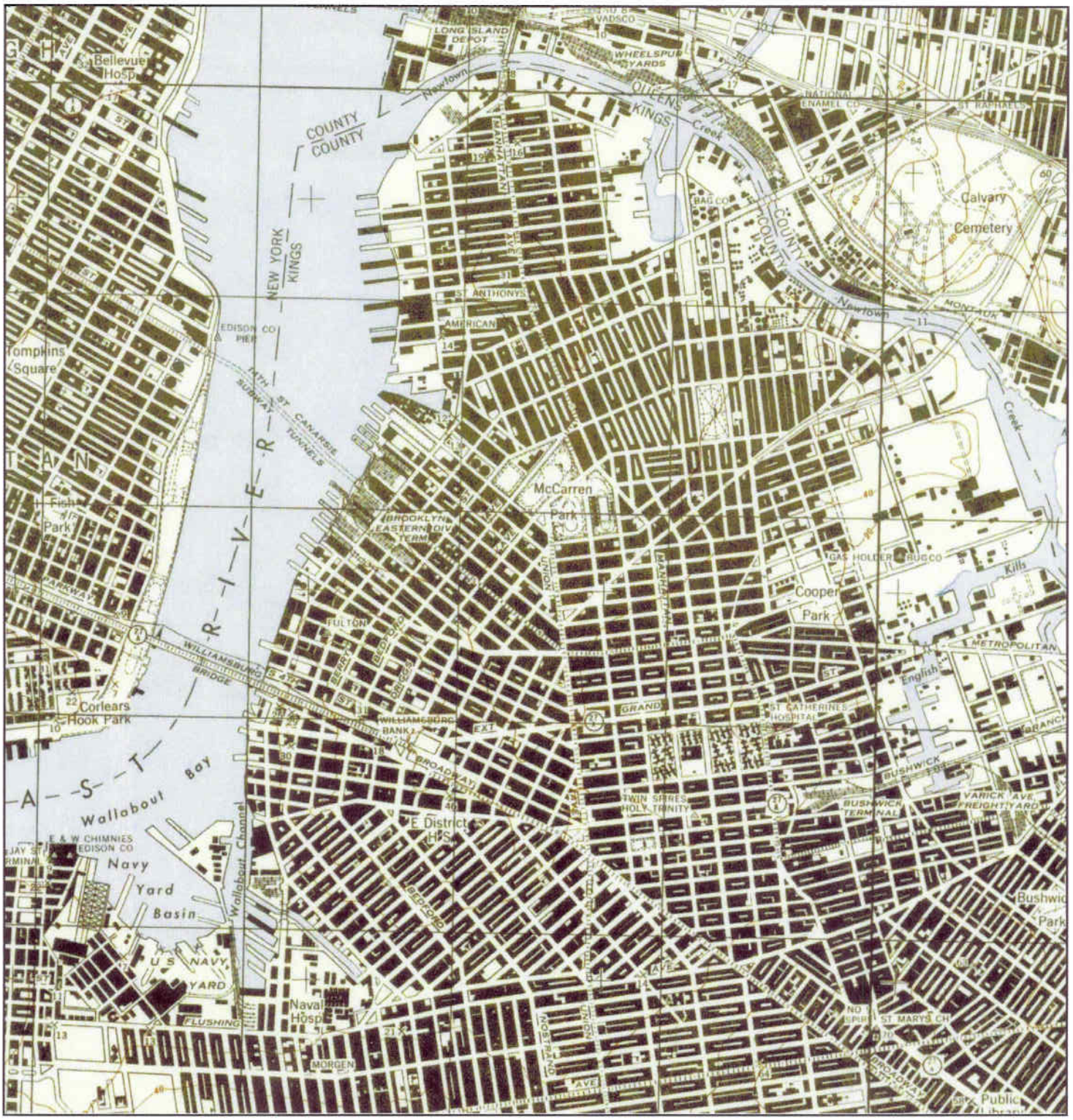

N	TARGET QUAD NAME: BROOKLYN MAP YEAR: 1947 SERIES: 7.5 SCALE: 1:25000	SITE NAME: 235-247 North 9 Street ADDRESS: 235-247 North 9 Street Brooklyn, NY 11211 LAT/LONG: 40.7172 / 73.9535	CLIENT: ESPL Env. Consultants Corp. CONTACT: zeynep patan INQUIRY#: 2111816.4 RESEARCH DATE: 01/03/2008 **Figure 29**

Historical Topographic Map

N	TARGET QUAD NAME: BROOKLYN MAP YEAR: 1956 SERIES: 7.5 SCALE: 1:24000	SITE NAME: 235-247 North 9 Street ADDRESS: 235-247 North 9 Street Brooklyn, NY 11211 LAT/LONG: 40.7172 / 73.9535	CLIENT: ESPL Env. Consultants Corp. CONTACT: zeynep patan INQUIRY#: 2111816.4 RESEARCH DATE: 01/03/2008 **Figure 30**

Historical Topographic Map

N	TARGET QUAD NAME: BROOKLYN MAP YEAR: 1967 SERIES: 7.5 SCALE: 1:24000	SITE NAME: 235-247 North 9 Street ADDRESS: 235-247 North 9 Street Brooklyn, NY 11211 LAT/LONG: 40.7172 / 73.9535	CLIENT: ESPL Env. Consultants Corp. CONTACT: zeynep patan INQUIRY#: 2111816.4 RESEARCH DATE: 01/03/2008 **Figure 31**

Historical Topographic Map

N	TARGET QUAD NAME: BROOKLYN MAP YEAR: 1979 PHOTOREVISED FROM:1967 SERIES: 7.5 SCALE: 1:24000	SITE NAME: 235-247 North 9 Street ADDRESS: 235-247 North 9 Street Brooklyn, NY 11211 LAT/LONG: 40.7172 / 73.9535	CLIENT: ESPL Env. Consultants Corp. CONTACT: zeynep patan INQUIRY#: 2111816.4 RESEARCH DATE: 01/03/2008 **Figure 32**

Historical Topographic Map

N	TARGET QUAD NAME: BROOKLYN MAP YEAR: 1995 SERIES: 7.5 SCALE: 1:24000	SITE NAME: 235-247 North 9 Street ADDRESS: 235-247 North 9 Street Brooklyn, NY 11211 LAT/LONG: 40.7172 / 73.9535	CLIENT: ESPL Env. Consultants Corp. CONTACT: zeynep patan INQUIRY#: 2111816.4 RESEARCH DATE: 01/03/2008 **Figure 33**

Figure 34

Figure 35

Figure 36

Figure 37

Figure 38

Appendix B

Photographs

Photograph 1: Western view of the subject site (235 N-9 St) from Roebling Street

Photograph 2: Eastern view of the subject site

Photographs 3&4: Southern view of 247 N-9 St.

Photographs 5&6: Northern view of the subject site from adjacent vacant lot

Photographs 7&8: View of the adjacent property (vacant land) north of the subject site

Photographs 9&10: View of activities at 243-245 N-9 St. Second Floor

Photograph 11: View of the adjacent property (vacant lot) east of subject site

Photograph 12: View of the washroom W/floor drain in 245 N-9 Street

Photographs 13&14: View of activities in 235-239 N-9 Street

Photographs 15&16: View of the activities in 241-243 N-9 St.

Photographs 17&18: View of the shipping/receiving in 247 N-9 St.



Photographs 19&20: View of the front yard and storm drain in 247 N-9 St.

Photographs 21&22: View of the natural gas fired water heater and boiler



Photographs 23&24: View of electrical panel to the subject site

Appendix C

Regulatory Database

EXECUTIVE SUMMARY

A search of the environmental records was conducted by Environmental Data Resources, Inc. (EDR). ESPL ENV. CONSULTANTS CORP. used the EDR FieldCheck System to review and/or revise the results of this search, based on independent data verification by ESPL ENV. CONSULTANTS CORP.. The report was designed to assist parties seeking to meet the search requirements of EPA's Standards and Practices for All Appropriate Inquiries (40 CFR Part 312), the ASTM Standard Practice for Environmental Site Assessments (E 1527-05) or custom requirements developed for the evaluation of environmental risk associated with a parcel of real estate.

TARGET PROPERTY INFORMATION

ADDRESS

235-247 NORTH 9 STREET
BROOKLYN, NY 11211

COORDINATES

Latitude (North):	40.717170 - 40˚ 43' 1.8''
Longitude (West):	73.953540 - 73˚ 57' 12.7''
Universal Tranverse Mercator:	Zone 18
UTM X (Meters):	588387.1
UTM Y (Meters):	4507676.0
Elevation:	14 ft. above sea level

USGS TOPOGRAPHIC MAP ASSOCIATED WITH TARGET PROPERTY

Target Property Map:	40073-F8 BROOKLYN, NY
Most Recent Revision:	1995

TARGET PROPERTY SEARCH RESULTS

The target property was not listed in any of the databases searched by EDR.

DATABASES WITH NO MAPPED SITES

No sites were identified in following databases.

FEDERAL RECORDS

NPL ..... National Priority List
Proposed NPL ..... Proposed National Priority List Sites
Delisted NPL ..... National Priority List Deletions
NPL LIENS ..... Federal Superfund Liens
CERCLIS ..... Comprehensive Environmental Response, Compensation, and Liability Information System
LIENS 2 ..... CERCLA Lien Information
RCRA-TSDF ..... RCRA - Transporters, Storage and Disposal
US ENG CONTROLS ..... Engineering Controls Sites List
US INST CONTROL ..... Sites with Institutional Controls
ERNS ..... Emergency Response Notification System
HMIRS ..... Hazardous Materials Information Reporting System

EXECUTIVE SUMMARY

DOT OPS ..... Incident and Accident Data
US CDL ..... Clandestine Drug Labs
US BROWNFIELDS ..... A Listing of Brownfields Sites
DOD ..... Department of Defense Sites
FUDS ..... Formerly Used Defense Sites
LUCIS ..... Land Use Control Information System
CONSENT ..... Superfund (CERCLA) Consent Decrees
ROD ..... Records Of Decision
UMTRA ..... Uranium Mill Tailings Sites
DEBRIS REGION 9 ..... Torres Martinez Reservation Illegal Dump Site Locations
ODI ..... Open Dump Inventory
MINES ..... Mines Master Index File
TRIS ..... Toxic Chemical Release Inventory System
TSCA ..... Toxic Substances Control Act
FTTS ..... FIFRA/ TSCA Tracking System - FIFRA (Federal Insecticide, Fungicide, & Rodenticide Act)/TSCA (Toxic Substances Control Act)
HIST FTTS ..... FIFRA/TSCA Tracking System Administrative Case Listing
SSTS ..... Section 7 Tracking Systems
ICIS ..... Integrated Compliance Information System
PADS ..... PCB Activity Database System
MLTS ..... Material Licensing Tracking System
RADINFO ..... Radiation Information Database
FINDS ..... Facility Index System/Facility Registry System
RAATS ..... RCRA Administrative Action Tracking System

STATE AND LOCAL RECORDS

SWTIRE ..... Registered Waste Tire Storage & Facility List
SWRCY ..... Registered Recycling Facility List
CBS UST ..... Chemical Bulk Storage Database
MOSF UST ..... Major Oil Storage Facilities Database
HIST AST ..... Historical Petroleum Bulk Storage Database
MOSF AST ..... Major Oil Storage Facilities Database
ENG CONTROLS ..... Registry of Engineering Controls
INST CONTROL ..... Registry of Institutional Controls
VCP ..... Voluntary Cleanup Agreements
BROWNFIELDS ..... Brownfields Site List
SPDES ..... State Pollutant Discharge Elimination System
AIRS ..... Air Emissions Data
MOSF ..... Major Oil Storage Facility Site Listing
RES DECL ..... Restrictive Declarations Listing
E DESIGNATION ..... E DESIGNATION SITE LISTING

TRIBAL RECORDS

INDIAN RESERV ..... Indian Reservations
INDIAN LUST ..... Leaking Underground Storage Tanks on Indian Land
INDIAN UST ..... Underground Storage Tanks on Indian Land

SURROUNDING SITES: SEARCH RESULTS

Surrounding sites were identified in the following databases.

EXECUTIVE SUMMARY

Elevations have been determined from the USGS Digital Elevation Model and should be evaluated on a relative (not an absolute) basis. Relative elevation information between sites of close proximity should be field verified. Sites with an elevation equal to or higher than the target property have been differentiated below from sites with an elevation lower than the target property.
Page numbers and map identification numbers refer to the EDR Radius Map report where detailed data on individual sites can be reviewed.

Sites listed in ***bold italics*** are in multiple databases.

Unmappable (orphan) sites are not considered in the foregoing analysis.

FEDERAL RECORDS

CERCLIS-NFRAP: Archived sites are sites that have been removed and archived from the inventory of CERCLIS sites. Archived status indicates that, to the best of EPA's knowledge, assessment at a site has been completed and that EPA has determined no further steps will be taken to list this site on the National Priorities List (NPL), unless information indicates this decision was not appropriate or other considerations require a recommendation for listing at a later time. This decision does not necessarily mean that there is no hazard associated with a given site; it only means that, based upon available information, the location is not judged to be a potential NPL site.

An online review and analysis by ESPL ENV. CONSULTANTS CORP. of the CERC-NFRAP list, as provided by EDR, and dated 06/21/2007 has revealed that there are 2 CERC-NFRAP sites within approximately 0.5 miles of the target property.

Equal/Higher Elevation	Address	Dist / Dir	Map ID	Page
SERVICE PLATING CO LTD	***154 N 7TH ST***	***1/8 - 1/4 WNW***	***U85***	***319***
CITY BARREL & DRUM CO INC	***421 MEEKER AVE***	***1/4 - 1/2 ENE***	***Y108***	***388***

CORRACTS: CORRACTS is a list of handlers with RCRA Corrective Action Activity. This report shows which nationally-defined corrective action core events have occurred for every handler that has had corrective action activity.

An online review and analysis by ESPL ENV. CONSULTANTS CORP. of the CORRACTS list, as provided by EDR, and dated 09/18/2007 has revealed that there is 1 CORRACTS site within approximately 1 mile of the target property.

Equal/Higher Elevation	Address	Dist / Dir	Map ID	Page
RADIAC RESEARCH CORP	***33 S FIRST ST***	***1/2 - 1 W***	***114***	***403***

RCRA-LQG: RCRAInfo is EPA's comprehensive information system, providing access to data supporting the Resource Conservation and Recovery Act (RCRA) of 1976 and the Hazardous and Solid Waste Amendments (HSWA) of 1984. The database includes selective information on sites which generate, transport, store, treat and/or dispose of hazardous waste as defined by the Resource Conservation and Recovery Act (RCRA). Large quantity generators (LQGs) generate over 1,000 kilograms (kg) of hazardous waste, or over 1 kg of acutely hazardous waste per month.

An online review and analysis by ESPL ENV. CONSULTANTS CORP. of the RCRA-LQG list, as provided by EDR, and dated 09/11/2007 has revealed that there are 2 RCRA-LQG sites within approximately 0.25 miles of the target property.

EXECUTIVE SUMMARY

Equal/Higher Elevation	Address	Dist / Dir	Map ID	Page
432 DRIGGS AVENUE CORP	181 N 11TH ST	1/8 - 1/4 NNW	I37	140
432 DRIGGS AVENUE CORP	181 N 11TH ST	1/8 - 1/4 NNW	I38	142

RCRA-SQG: RCRAInfo is EPA's comprehensive information system, providing access to data supporting the Resource Conservation and Recovery Act (RCRA) of 1976 and the Hazardous and Solid Waste Amendments (HSWA) of 1984. The database includes selective information on sites which generate, transport, store, treat and/or dispose of hazardous waste as defined by the Resource Conservation and Recovery Act (RCRA). Small quantity generators (SQGs) generate between 100 kg and 1,000 kg of hazardous waste per month.

An online review and analysis by ESPL ENV. CONSULTANTS CORP. of the RCRA-SQG list, as provided by EDR, and dated 09/11/2007 has revealed that there are 3 RCRA-SQG sites within approximately 0.25 miles of the target property.

Equal/Higher Elevation	Address	Dist / Dir	Map ID	Page
MCCAREN MEWS LLC	204 N 11TH ST	0 - 1/8 N	G27	83
MCCAREN MEWS LLC	204 N 11TH ST	0 - 1/8 N	G29	88

Lower Elevation	Address	Dist / Dir	Map ID	Page
NYCT - METROPOLITAN AVE STATIO	***METROPOLITAN AVE & UNIO***	***1/8 - 1/4 SSE***	***S81***	***297***

RCRA-CESQG: RCRAInfo is EPA's comprehensive information system, providing access to data supporting the Resource Conservation and Recovery Act (RCRA) of 1976 and the Hazardous and Solid Waste Amendments (HSWA) of 1984. The database includes selective information on sites which generate, transport, store, treat and/or dispose of hazardous waste as defined by the Resource Conservation and Recovery Act (RCRA). Conditionally exempt small quantity generators (CESQGs) generate less than 100 kg of hazardous waste, or less than 1 kg of acutely hazardous waste per month.

An online review and analysis by ESPL ENV. CONSULTANTS CORP. of the RCRA-CESQG list, as provided by EDR, and dated 09/11/2007 has revealed that there are 2 RCRA-CESQG sites within approximately 0.25 miles of the target property.

Equal/Higher Elevation	Address	Dist / Dir	Map ID	Page
BROTHERS CLEANERS	***106 ROEBLING ST***	***1/8 - 1/4 SW***	***33***	***95***
NYC BD OF ED - PUBLIC SCHOOL 1	***208 N 5TH ST***	***1/8 - 1/4 SW***	***L48***	***169***

RCRA-NonGen: RCRAInfo is EPA's comprehensive information system, providing access to data supporting the Resource Conservation and Recovery Act (RCRA) of 1976 and the Hazardous and Solid Waste Amendments (HSWA) of 1984. The database includes selective information on sites which generate, transport, store, treat and/or dispose of hazardous waste as defined by the Resource Conservation and Recovery Act (RCRA). Non-Generators do not presently generate hazardous waste.

An online review and analysis by ESPL ENV. CONSULTANTS CORP. of the RCRA-NonGen list, as provided by EDR, and dated 09/11/2007 has revealed that there are 16 RCRA-NonGen sites within approximately 0.25 miles of the target property.

Equal/Higher Elevation	Address	Dist / Dir	Map ID	Page
BEACH-RUSS CO	***544 UNION AVE***	***0 - 1/8 E***	***C7***	***20***
ADELPHIA CONTAINER CORP	***206 N 10TH ST***	***0 - 1/8 NNW***	***18***	***45***
PURITAN LIGHTING FIXTURE CO	***255 N 7TH ST***	***0 - 1/8 SSW***	***19***	***46***

EXECUTIVE SUMMARY

Equal/Higher Elevation	Address	Dist / Dir	Map ID	Page
ATELIER VIOLLET	***505 DRIGGS AVE***	***0 - 1/8 NW***	***E22***	***51***
P & G PHOTO ENGRAVING CO INC	***17 FROST ST***	***0 - 1/8 E***	***23***	***54***
GREENE LIGHTING FIXTURES INC	***40 WITHERS ST***	***0 - 1/8 ESE***	***25***	***61***
NYC BD OF ED - H VAN ARSDALE H	***257 N 6TH ST***	***1/8 - 1/4 SSW***	***H36***	***135***
BROTHERS CLEANERS	122 ROEBLING ST	1/8 - 1/4 SW	L46	155
CON EDISON	MEEKER AVE & N 6TH ST	1/8 - 1/4 S	J50	174
CON EDISON	MEEKER AVE & N 6TH ST	1/8 - 1/4 S	J51	175
SERVICE STATION	***64 FROST ST***	***1/8 - 1/4 E***	***N64***	***219***
NYSDOT BQE PROJECT	***MEEKER & LORIMER ST***	***1/8 - 1/4 E***	***71***	***250***
HORSE HEAD INDUSTRIES	***105 BEDFORD AVENUE***	***1/8 - 1/4 NNW***	***Q73***	***269***
N J Z COLORS INC	***105 BEDFORD AVE***	***1/8 - 1/4 NNW***	***Q74***	***272***
NJZ COLORS INC-105 BEDFORD AVE	***105 BEDFORD AVENUE***	***1/8 - 1/4 NNW***	***Q75***	***283***
SERVICE PLATING CO LTD	***154 N 7TH ST***	***1/8 - 1/4 WNW***	***U85***	***319***

STATE AND LOCAL RECORDS

HSWDS: The List includes any known or suspected hazardous substance waste disposal sites. Also included are sites delisted from the Registry of Inactive Hazardous Waste Disposal Sites and non-registry sites that U.S. EPA Preliminary Assessment (PA) reports or Site Investigation (SI) reports were prepared. Hazardous Substance Waste Disposal Sites are eligible to be Superfund sites now that the New York State Superfund has been refinanced and changed. This means that the study inventory has served its purpose and will no longer be maintained as a separate entity The latest version of the study is frozen in time. The sites on the study will not automatically be made superfund sites, rather each site will be further evaluated for listing in the registry. So overtime they will be added to the registry or not.

An online review and analysis by ESPL ENV. CONSULTANTS CORP. of the HSWDS list, as provided by EDR, and dated 01/01/2003 has revealed that there are 2 HSWDS sites within approximately 0.5 miles of the target property.

Equal/Higher Elevation	Address	Dist / Dir	Map ID	Page
CITY BARREL	421 MEEKER STREET	1/4 - 1/2 ENE	Y107	386

Lower Elevation	Address	Dist / Dir	Map ID	Page
BUG, WILLIAMSBURG WORKS	KENT AVENUE, NORTH 12TH	1/4 - 1/2 NNW	113	401

SHWS: The State Hazardous Waste Sites records are the states' equivalent to CERCLIS. These sites may or may not already be listed on the federal CERCLIS list. Priority sites planned for cleanup using state funds (state equivalent of Superfund) are identified along with sites where cleanup will be paid for by potentially responsible parties. The data come from the Department of Environmental Conservation's Inactive Hazardous waste Disposal Sites in New York State.

An online review and analysis by ESPL ENV. CONSULTANTS CORP. of the SHWS list, as provided by EDR, and dated 08/15/2007 has revealed that there is 1 SHWS site within approximately 1 mile of the target property.

Equal/Higher Elevation	Address	Dist / Dir	Map ID	Page
BQE/ANSBACHER COLOR & DYE FACT	MEEKER AVENUE	1/8 - 1/4 S	J41	148

Class Code: Does not present a significant threat to the public health or the environment - action may be deferred.

EXECUTIVE SUMMARY

DEL SHWS: A database listing of sites delisted from the Registry of Inactive Hazardous Waste Disposal Sites.

An online review and analysis by ESPL ENV. CONSULTANTS CORP. of the DEL SHWS list, as provided by EDR, and dated 05/01/2007 has revealed that there is 1 DEL SHWS site within approximately 1 mile of the target property.

Lower Elevation	Address	Dist / Dir	Map ID	Page
MOBIL OIL BROOKLYN TERMINAL	300 NORTH HENRY STREET	1/2 - 1 NNE	115	506

SWF/LF: The Solid Waste Facilities/Landfill Sites records typically contain an inventory of solid waste disposal facilities or landfills in a particular state. The data come from the list.

An online review and analysis by ESPL ENV. CONSULTANTS CORP. of the SWF/LF list, as provided by EDR, and dated 10/26/2007 has revealed that there is 1 SWF/LF site within approximately 0.5 miles of the target property.

Equal/Higher Elevation	Address	Dist / Dir	Map ID	Page
NATIONAL PAPER STOCK; INC.	136 NORTH 10TH STREET	1/4 - 1/2 NW	T88	346

LTANKS: Leaking Storage Tank Incident Reports. These records contain an inventory of reported leaking storage tank incidents reported from 4/1/86 through the most recent update. They can be either leaking underground storage tanks or leaking aboveground storage tanks. The causes of the incidents are tank test failures, tank failures or tank overfills

An online review and analysis by ESPL ENV. CONSULTANTS CORP. of the LTANKS list, as provided by EDR, and dated 10/02/2007 has revealed that there are 35 LTANKS sites within approximately 0.5 miles of the target property.

Equal/Higher Elevation	Address	Dist / Dir	Map ID	Page
UNKNOWN GAS STATION Date Closed: 10/25/05	***2 ROBLING ST***	***1/8 - 1/4 NNE***	***31***	***90***
WINTER RESIDENCE Date Closed: 05/10/07	167 N. 9TH ST	1/8 - 1/4 NW	39	144
Not reported Date Closed: 12/12/03	***179 N 6TH STREET***	***1/8 - 1/4 WSW***	***K44***	***152***
S/W COR METROPOLITAN/MARC Date Closed: 07/20/07	***S/W COR METROPOLITAN/MA***	***1/8 - 1/4 S***	***J56***	***181***
UNICO GAS STATION Date Closed: 10/07/05	***445 METROPOLITIAN AVE***	***1/8 - 1/4 S***	***M58***	***188***
MEEKER DISCOUNT MUFFLERS Date Closed: / /	***64 FROST ST***	***1/8 - 1/4 E***	***N62***	***205***
ST VINCENT DEPAUL CHURCH Date Closed: 12/21/05	167 N. 6TH ST	1/8 - 1/4 W	O65	220
402 METROPOLITAN AVE. Date Closed: 05/04/95	***402 METROPOLITAN AVE***	***1/8 - 1/4 SSW***	***P68***	***243***
402 METROPOLITAN AV/BKLYN Date Closed: 05/04/95	***402 METROPOLITAN AVENUE***	***1/8 - 1/4 SSW***	***P69***	***246***
187 BEDFORD AVE Date Closed: / /	187 BEDFORD AVENUE	1/8 - 1/4 W	76	285

EXECUTIVE SUMMARY

Equal/Higher Elevation	Address	Dist / Dir	Map ID	Page
68 RICHARDSON STREET Date Closed: 06/11/01	***68 RICHARDSON STREET***	***1/8 - 1/4 ENE***	***R80***	***294***
154-158 NORTH 7TH ST/BKLY Date Closed: / /	***154-158 NORTH 7TH STREE***	***1/8 - 1/4 WNW***	***U86***	***340***
ENGINE COMPANY 229 Date Closed: / /	***75 RICHARDSON ST***	***1/4 - 1/2 ENE***	***R87***	***342***
GNA AUTO Date Closed: / /	308 METROPOLITAN AVE	1/4 - 1/2 SW	89	347
GAS STATION Date Closed: 12/16/03	392 LEONARD STREET	1/4 - 1/2 ENE	90	348
COMMERCIAL WAREHOUSE Date Closed: / /	14 HOPE ST	1/4 - 1/2 SW	91	349
COOPER PARK Date Closed: 03/29/96	***95 JACKSON STREET***	***1/4 - 1/2 E***	***92***	***352***
STREET Date Closed: 01/06/05	HOPE STREET / RODNEY ST	1/4 - 1/2 S	V93	354
STREET SPILL Date Closed: 01/06/05	HOPE STREET / RODNEY ST	1/4 - 1/2 S	V94	355
PS 610 Date Closed: 03/21/05 Date Closed: / /	***50 BEDFORD AVE***	***1/4 - 1/2 N***	***95***	***357***
Not reported Date Closed: 10/31/05	***93 NORTH 9TH ST***	***1/4 - 1/2 NW***	***W96***	***361***
COMMERCIAL BUILDING Date Closed: 06/21/05	***93 NORTH 9TH STREET***	***1/4 - 1/2 NW***	***W97***	***364***
NASH METALWARE CO. Date Closed: / /	***1 NASSAU AVE.***	***1/4 - 1/2 N***	***98***	***366***
146 WYTHE AVE/BROOKLYN Date Closed: 08/24/89	***146 WYTHE AVENUE***	***1/4 - 1/2 WNW***	***100***	***369***
BRUMAR SHEET METAL INC Date Closed: 09/26/06	498 LEONARD STREET	1/4 - 1/2 NE	101	372
BERKMAN BROS. INC. Date Closed: 03/31/93	***55 ECKFORD ST.***	***1/4 - 1/2 NE***	***102***	***373***
274 SOUTH 2ND ST Date Closed: 10/29/96	***274 SOUTH 2ND ST***	***1/4 - 1/2 SSW***	***X103***	***377***
APARTMENT BUILDING Date Closed: 11/17/06	278 SOUTH 2ND ST	1/4 - 1/2 SSW	X104	380
APARTMENT BUILDING Date Closed: 11/17/06	265 SOUTH 2ND ST	1/4 - 1/2 SSW	X105	382
273 SOUTH SECOND STREET Date Closed: 04/04/05	***273 SOUTH SECOND STREET***	***1/4 - 1/2 SSW***	***X106***	***384***
UNITED AMBULETTE Date Closed: 05/03/05	495 GRAHAM AVE	1/4 - 1/2 ENE	109	390
BAROUH EATON CORP Date Closed: 05/06/03	***67 KENT AVENUE***	***1/4 - 1/2 NW***	***111***	***395***
BROOKLYN NORTH ONE Date Closed: 05/31/05	***50 KENT AVE***	***1/4 - 1/2 NW***	***112***	***398***

EXECUTIVE SUMMARY

Lower Elevation	Address	Dist / Dir	Map ID	Page
522 METROPOLITAN AVE Date Closed: 02/24/03	***522 METROPOLITAN AVE***	***1/8 - 1/4 SSE***	***S82***	***312***
NATIONS RENT Date Closed: 12/09/03	***91 N. 12TH ST***	***1/4 - 1/2 NNW***	***110***	***391***

HIST LTANKS: A listing of leaking underground and aboveground storage tanks. The causes of the incidents are tank test failures, tank failures or tank overfills. In 2002, the Department of Environmental Conservation stopped providing updates to its original Spills Information Database. This database includes fields that are no longer available from the NYDEC as of January 1, 2002. Current information may be found in the NY LTANKS database.

An online review and analysis by ESPL ENV. CONSULTANTS CORP. of the HIST LTANKS list, as provided by EDR, and dated 01/01/2002 has revealed that there are 21 HIST LTANKS sites within approximately 0.5 miles of the target property.

Equal/Higher Elevation	Address	Dist / Dir	Map ID	Page
UNKNOWN GAS STATION	***2 ROBLING ST***	***1/8 - 1/4 NNE***	***31***	***90***
Not reported	***179 N 6TH STREET***	***1/8 - 1/4 WSW***	***K44***	***152***
S/W COR METROPOLITAN/MARC	***S/W COR METROPOLITAN/MA***	***1/8 - 1/4 S***	***J56***	***181***
UNICO GAS STATION	***445 METROPOLITIAN AVE***	***1/8 - 1/4 S***	***M58***	***188***
MEEKER DISCOUNT MUFFLERS	***64 FROST ST***	***1/8 - 1/4 E***	***N62***	***205***
402 METROPOLITAN AVE.	***402 METROPOLITAN AVE***	***1/8 - 1/4 SSW***	***P68***	***243***
402 METROPOLITAN AV/BKLYN	***402 METROPOLITAN AVENUE***	***1/8 - 1/4 SSW***	***P69***	***246***
68 RICHARDSON STREET	***68 RICHARDSON STREET***	***1/8 - 1/4 ENE***	***R80***	***294***
154-158 NORTH 7TH ST/BKLY	***154-158 NORTH 7TH STREE***	***1/8 - 1/4 WNW***	***U86***	***340***
ENGINE COMPANY 229	***75 RICHARDSON ST***	***1/4 - 1/2 ENE***	***R87***	***342***
COOPER PARK	***95 JACKSON STREET***	***1/4 - 1/2 E***	***92***	***352***
PS 610	***50 BEDFORD AVE***	***1/4 - 1/2 N***	***95***	***357***
Not reported	***93 NORTH 9TH ST***	***1/4 - 1/2 NW***	***W96***	***361***
COMMERCIAL BUILDING	***93 NORTH 9TH STREET***	***1/4 - 1/2 NW***	***W97***	***364***
146 WYTHE AVE/BROOKLYN	***146 WYTHE AVENUE***	***1/4 - 1/2 WNW***	***100***	***369***
BERKMAN BROS. INC.	***55 ECKFORD ST.***	***1/4 - 1/2 NE***	***102***	***373***
274 SOUTH 2ND ST	***274 SOUTH 2ND ST***	***1/4 - 1/2 SSW***	***X103***	***377***
273 SOUTH SECOND STREET	***273 SOUTH SECOND STREET***	***1/4 - 1/2 SSW***	***X106***	***384***
BAROUH EATON CORP	***67 KENT AVENUE***	***1/4 - 1/2 NW***	***111***	***395***

Lower Elevation	Address	Dist / Dir	Map ID	Page
522 METROPOLITAN AVE	***522 METROPOLITAN AVE***	***1/8 - 1/4 SSE***	***S82***	***312***
NATIONS RENT	***91 N. 12TH ST***	***1/4 - 1/2 NNW***	***110***	***391***

UST: The Underground Storage Tank database contains registered USTs. USTs are regulated under Subtitle I of the Resource Conservation and Recovery Act (RCRA). The data come from the Department of Environmental Conservation's Petroleum Bulk Storage (PBS) Database

An online review and analysis by ESPL ENV. CONSULTANTS CORP. of the UST list, as provided by EDR, and dated 10/02/2007 has revealed that there are 17 UST sites within approximately 0.25 miles of the target property.

Equal/Higher Elevation	Address	Dist / Dir	Map ID	Page
WING HON HOLDING, INC.	237-243 NORTH 9TH STREE	0 - 1/8 WNW	A2	7

EXECUTIVE SUMMARY

Equal/Higher Elevation	Address	Dist / Dir	Map ID	Page
238 NORTH 9TH STREET REALTY CO	***238 NORTH 9TH STREET***	***0 - 1/8 WNW***	***A3***	***9***
568-580 UNION AVENUE	568-580 UNION AVENUE	0 - 1/8 ENE	D10	29
OUR LADY OF MOUNT CARMEL R.C.	***11-23 HAVEMEYER STREET***	***0 - 1/8 SSE***	***13***	***36***
WING HON HOLDING	212-218 NORTH 9TH STREE	0 - 1/8 NW	E15	40
MEECO CORP	***243 MEEKER AVENUE***	***1/8 - 1/4 ESE***	***34***	***115***
432 DRIGGS AVE CORP.	***432 DRIGGS AVENUE***	***1/8 - 1/4 N***	***40***	***145***
25 SKILLMAN AVE LLC	***25 SKILLMAN AVENUE***	***1/8 - 1/4 SE***	***47***	***156***
BORICUA COLLEGE	186 NORTH 6TH STREET	1/8 - 1/4 W	K54	178
JOE'S AUTO REPAIR CORNER INC.	445 METROPOLITAN AVENUE	1/8 - 1/4 S	M59	191
BAYARD PROPERTIES	***735 LORIMER STREET***	***1/8 - 1/4 NE***	***61***	***202***
64 FROST ST.	***64 FROST STREET***	***1/8 - 1/4 E***	***N63***	***207***
ST VINCENT DE PAUL R C CHURCH	***167 N 6TH ST***	***1/8 - 1/4 W***	***O66***	***221***
ALSEAL ISED CAR SALES INC.	***402 METROPOLITAN AVE***	***1/8 - 1/4 SSW***	***P67***	***224***
68-70 RICHARDSON STREET CO.	***68-70 RICHARDSON STREET***	***1/8 - 1/4 ENE***	***R79***	***291***
139 NORTH 10TH STREET	***139 NORTH 10TH STREET***	***1/8 - 1/4 NW***	***T83***	***315***
SERVICE PLATING CO LTD	***154 N 7TH ST***	***1/8 - 1/4 WNW***	***U85***	***319***

HIST UST: The Underground Storage Tank database contains registered USTs. USTs are regulated under Subtitle I of the Resource Conservation and Recovery Act (RCRA). The data come from the Department of Environmental Conservation's Petroleum Bulk Storage (PBS) Database

An online review and analysis by ESPL ENV. CONSULTANTS CORP. of the HIST UST list, as provided by EDR, and dated 01/01/2002 has revealed that there are 17 HIST UST sites within approximately 0.25 miles of the target property.

Equal/Higher Elevation	Address	Dist / Dir	Map ID	Page
238 NORTH 9TH STREET REALTY CO	***238 NORTH 9TH STREET***	***0 - 1/8 WNW***	***A3***	***9***
OUR LADY OF MOUNT CARMEL R.C.	***11-23 HAVEMEYER STREET***	***0 - 1/8 SSE***	***13***	***36***
MEECO CORP	***243 MEEKER AVENUE***	***1/8 - 1/4 ESE***	***34***	***115***
H. VAN ARSDALE H. S. - K650	257 NORTH 6TH STREET	1/8 - 1/4 SSW	H35	133
432 DRIGGS AVE CORP.	***432 DRIGGS AVENUE***	***1/8 - 1/4 N***	***40***	***145***
NORTHSIDE SENIOR CENTER	179 NORTH 6TH STREET	1/8 - 1/4 WSW	K43	151
25 SKILLMAN AVE LLC	***25 SKILLMAN AVENUE***	***1/8 - 1/4 SE***	***47***	***156***
BORICUA COLLEGE	186 NORTH 6TH STREET	1/8 - 1/4 W	K55	179
JOE'S AUTO REPAIR CORNER INC.	445 METROPOLITAN AVENUE	1/8 - 1/4 S	M60	197
BAYARD PROPERTIES	***735 LORIMER STREET***	***1/8 - 1/4 NE***	***61***	***202***
64 FROST ST.	***64 FROST STREET***	***1/8 - 1/4 E***	***N63***	***207***
ST VINCENT DE PAUL R C CHURCH	***167 N 6TH ST***	***1/8 - 1/4 W***	***O66***	***221***
ALSEAL ISED CAR SALES INC.	***402 METROPOLITAN AVE***	***1/8 - 1/4 SSW***	***P67***	***224***
MOBILE SYSTEMS UNIT	75 FROST ST	1/8 - 1/4 E	N77	287
68-70 RICHARDSON STREET CO.	***68-70 RICHARDSON STREET***	***1/8 - 1/4 ENE***	***R79***	***291***
139 NORTH 10TH STREET	***139 NORTH 10TH STREET***	***1/8 - 1/4 NW***	***T83***	***315***
SERVICE PLATING CO LTD	***154 N 7TH ST***	***1/8 - 1/4 WNW***	***U85***	***319***

AST: The Aboveground Storage Tank database contains registered ASTs. The data come from the Department of Environmental Conservation's Petroleum Bulk Storage (PBS) Database.

An online review and analysis by ESPL ENV. CONSULTANTS CORP. of the AST list, as provided by EDR, and dated 10/02/2007 has revealed that there are 8 AST sites within approximately 0.25 miles of the target property.

EXECUTIVE SUMMARY

Equal/Higher Elevation	Address	Dist / Dir	Map ID	Page
J. TUOMEY TRUCK REPAIR	***5 ROEBLING STREET***	***0 - 1/8 NNE***	***B12***	***33***
STAR SOAP CANDLE CO	***304 NORTH 7TH ST***	***1/8 - 1/4 S***	***32***	***93***
MEECO CORP	***243 MEEKER AVENUE***	***1/8 - 1/4 ESE***	***34***	***115***
PUBLIC SCHOOL 17 - BROOKLYN (K	208 NORTH 5TH STREET	1/8 - 1/4 SW	L49	173
JOE'S AUTO REPAIR CORNER INC.	445 METROPOLITAN AVENUE	1/8 - 1/4 S	M57	187
AISEAL USED CAR SALES INC.	402-418 METROPOLITAN AV	1/8 - 1/4 SSW	P70	248
NJZ COLORS INC.	***105 BEDFORD AVENUE***	***1/8 - 1/4 NNW***	***Q72***	***266***

Lower Elevation	Address	Dist / Dir	Map ID	Page
524 METROPOLITAN AVE	524 METROPOLITAN AVENUE	1/8 - 1/4 SSE	S84	317

CBS AST: Chemical Bulk Storage Database. Registration data collected as required by 6 NYCRR Part 596. It includes facilities storing hazardous substances listed in 6 NYCRR Part 597, in aboveground tanks with capacities of 185 gallons or greater, and/or in underground tanks of any size. Includes facilities registered (and closed) since effective date of CBS regulations (July 15, 1988) through the date request is processed.

An online review and analysis by ESPL ENV. CONSULTANTS CORP. of the CBS AST list, as provided by EDR, and dated 01/01/2002 has revealed that there is 1 CBS AST site within approximately 0.25 miles of the target property.

Equal/Higher Elevation	Address	Dist / Dir	Map ID	Page
ROBINSON BROS. INDUSTRIES, COR	***215 NORTH 10TH ST.***	***0 - 1/8 N***	***5***	***15***

MANIFEST: Manifest is a document that lists and tracks hazardous waste from the generator through transporters to a TSD facility.

An online review and analysis by ESPL ENV. CONSULTANTS CORP. of the NY MANIFEST list, as provided by EDR, and dated 08/27/2007 has revealed that there are 17 NY MANIFEST sites within approximately 0.25 miles of the target property.

Equal/Higher Elevation	Address	Dist / Dir	Map ID	Page
BEACH-RUSS CO	***544 UNION AVE***	***0 - 1/8 E***	***C7***	***20***
ATELIER VIOLLET	***505 DRIGGS AVE***	***0 - 1/8 NW***	***E22***	***51***
P & G PHOTO ENGRAVING CO INC	***17 FROST ST***	***0 - 1/8 E***	***23***	***54***
MCCAREN MEWS LLC	204 NORTH 11TH STREET	0 - 1/8 N	G26	62
NYNEX	DRIGGS AVE / N 8TH ST	1/8 - 1/4 WNW	30	89
BROTHERS CLEANERS	***106 ROEBLING ST***	***1/8 - 1/4 SW***	***33***	***95***
NYC BD OF ED - H VAN ARSDALE H	***257 N 6TH ST***	***1/8 - 1/4 SSW***	***H36***	***135***
NYNEX	173 N 7TH ST	1/8 - 1/4 W	42	150
NYC BD OF ED - PUBLIC SCHOOL 1	***208 N 5TH ST***	***1/8 - 1/4 SW***	***L48***	***169***
CONSOLIDATED EDISON	MEEKER AVE / NORTH 6T	1/8 - 1/4 S	J52	176
CONSOLIDATED EDISON	MEEKER AVE / NORTH 6T	1/8 - 1/4 S	J53	177
NYSDOT BQE PROJECT	***MEEKER & LORIMER ST***	***1/8 - 1/4 E***	***71***	***250***
HORSE HEAD INDUSTRIES	***105 BEDFORD AVENUE***	***1/8 - 1/4 NNW***	***Q73***	***269***
N J Z COLORS INC	***105 BEDFORD AVE***	***1/8 - 1/4 NNW***	***Q74***	***272***
NYCDEP	75 FROST ST	1/8 - 1/4 E	N78	289
SERVICE PLATING CO LTD	***154 N 7TH ST***	***1/8 - 1/4 WNW***	***U85***	***319***

Lower Elevation	Address	Dist / Dir	Map ID	Page
NYCT - METROPOLITAN AVE STATIO	***METROPOLITAN AVE & UNIO***	***1/8 - 1/4 SSE***	***S81***	***297***

EXECUTIVE SUMMARY

SPILLS: Data collected on spills reported to NYSDEC. is required by one or more of the following: Article 12 of the Navigation Law, 6 NYCRR Section 613.8 (from PBS regs), or 6 NYCRR Section 595.2 (from CBS regs). It includes spills active as of April 1, 1986, as well as spills occurring since this date.

An online review and analysis by ESPL ENV. CONSULTANTS CORP. of the NY Spills list, as provided by EDR, and dated 10/02/2007 has revealed that there are 13 NY Spills sites within approximately 0.125 miles of the target property.

Equal/Higher Elevation	Address	Dist / Dir		Map ID	Page
WAREHOUSE Date Closed: 01/10/07	261 NORTH 9TH STREET	0 - 1/8	SSE	1	6
PROPERTY Date Closed: / /	55 ROEBLING ST	0 - 1/8	W	4	12
GAS STATION Date Closed: 02/27/03	***2 ROBELING ST***	***0 - 1/8***	***NNE***	***B6***	***18***
MANHOLE 4925 Date Closed: 03/29/02	***WITHERS ST/UNION AV***	***0 - 1/8***	***ESE***	***C8***	***24***
MANHOLE 53375 Date Closed: 12/08/99	***WITHERS ST/ UNION AVE***	***0 - 1/8***	***ESE***	***C9***	***27***
ZORRIANO ASSOCIATES Date Closed: / /	***568 A UNION STREET***	***0 - 1/8***	***ENE***	***D11***	***30***
MANHOLE #4900 Date Closed: 03/27/02	***NORTH 11TH ST/UNION AVE***	***0 - 1/8***	***NE***	***14***	***38***
CONSTRUCTION SITE Date Closed: 05/03/07	ROEBLING STR/NORTH 11TH	0 - 1/8	NNE	B16	42
TM 1142 Date Closed: 07/16/04	11TH/ROEBLING STREET	0 - 1/8	NNE	B17	44
Not reported Date Closed: 12/22/98	***526 UNION AV***	***0 - 1/8***	***SE***	***F20***	***48***
EXCAVATION Date Closed: 02/22/07	214 NORTH 11TH STREET	0 - 1/8	N	21	50
MANHOLE 4930 Date Closed: 03/27/02	***UNION AVE/JACKSON ST***	***0 - 1/8***	***SE***	***F24***	***59***
EXCAVATION SITE Date Closed: / /	204 NORTH 11TH ST	0 - 1/8	N	G28	84

HIST SPILLS: This database contains records of chemical and petroleum spill incidents. Under State law, petroleum and hazardous chemical spills that can impact the waters of the state must be reported by the spiller (and, in some cases, by anyone who has knowledge of the spills). In 2002, the Department of Environmental Conservation stopped providing updates to its original Spills Information Database. This database includes fields that are no longer available from the NYDEC as of January 1, 2002. Current information may be found in the NY SPILLS database.

An online review and analysis by ESPL ENV. CONSULTANTS CORP. of the NY Hist Spills list, as provided by EDR, and dated 01/01/2002 has revealed that there are 7 NY Hist Spills sites within approximately 0.125 miles of the target property.

Equal/Higher Elevation	Address	Dist / Dir		Map ID	Page
GAS STATION	***2 ROBELING ST***	***0 - 1/8***	***NNE***	***B6***	***18***
MANHOLE 4925	***WITHERS ST/UNION AV***	***0 - 1/8***	***ESE***	***C8***	***24***
MANHOLE 53375	***WITHERS ST/ UNION AVE***	***0 - 1/8***	***ESE***	***C9***	***27***

EXECUTIVE SUMMARY

Equal/Higher Elevation	Address	Dist / Dir	Map ID	Page
ZORRIANO ASSOCIATES	***568 A UNION STREET***	***0 - 1/8 ENE***	***D11***	***30***
MANHOLE #4900	***NORTH 11TH ST/UNION AVE***	***0 - 1/8 NE***	***14***	***38***
Not reported	***526 UNION AV***	***0 - 1/8 SE***	***F20***	***48***
MANHOLE 4930	***UNION AVE/JACKSON ST***	***0 - 1/8 SE***	***F24***	***59***

DRYCLEANERS: A listing of all registered drycleaning facilities.

An online review and analysis by ESPL ENV. CONSULTANTS CORP. of the DRYCLEANERS list, as provided by EDR, and dated 06/15/2004 has revealed that there is 1 DRYCLEANERS site within approximately 0.25 miles of the target property.

Equal/Higher Elevation	Address	Dist / Dir	Map ID	Page
BROTHERS CLEANERS	122 ROEBLING ST.	1/8 - 1/4 SW	L45	155

CBS: These facilities store regulated hazardous substances in aboveground tanks with capacities of 185 gallons or greater, and/or in underground tanks of any size

An online review and analysis by ESPL ENV. CONSULTANTS CORP. of the CBS list, as provided by EDR, and dated 10/02/2007 has revealed that there is 1 CBS site within approximately 0.25 miles of the target property.

Equal/Higher Elevation	Address	Dist / Dir	Map ID	Page
ROBINSON BROS. INDUSTRIES, COR	***215 NORTH 10TH ST.***	***0 - 1/8 N***	***5***	***15***

EDR PROPRIETARY RECORDS

EDR Manufactured Gas Plants: The EDR Proprietary Manufactured Gas Plant Database includes records of coal gas plants (manufactured gas plants) compiled by EDR's researchers. Manufactured gas sites were used in the United States from the 1800's to 1950's to produce a gas that could be distributed and used as fuel. These plants used whale oil, rosin, coal, or a mixture of coal, oil, and water that also produced a significant amount of waste. Many of the byproducts of the gas production, such as coal tar (oily waste containing volatile and non-volatile chemicals), sludges, oils and other compounds are potentially hazardous to human health and the environment. The byproduct from this process was frequently disposed of directly at the plant site and can remain or spread slowly, serving as a continuous source of soil and groundwater contamination.

An online review and analysis by ESPL ENV. CONSULTANTS CORP. of the Manufactured Gas Plants list, as provided by EDR, has revealed that there is 1 Manufactured Gas Plants site within approximately 1 mile of the target property.

Equal/Higher Elevation	Address	Dist / Dir	Map ID	Page
WYTHE AVE. (BERRY ST.) STATION	WYTHE AVE., BERRY ST.,	1/4 - 1/2 NNW	99	369

EXECUTIVE SUMMARY

Due to poor or inadequate address information, the following sites were not mapped:

Site Name	Database(s)
CONSOLIDATED EDISON	NY MANIFEST
CONSOLIDATED EDISON	NY MANIFEST
CONSOLIDATED EDISON	NY MANIFEST
NYNEX	NY MANIFEST
NYNEX	NY MANIFEST
CONSOLIDATED EDISON	NY MANIFEST
CONSOLIDATED EDISON	NY MANIFEST
CONSOLIDATED EDISON	NY MANIFEST
CONSOLIDATED EDISON	NY MANIFEST
CONSOLIDATED EDISON	NY MANIFEST
CONSOLIDATED EDISON	NY MANIFEST
CONSOLIDATED EDISON	NY MANIFEST
CONSOLIDATED EDISON	NY MANIFEST
CONSOLIDATED EDISON	NY MANIFEST
CONSOLIDATED EDISON	NY MANIFEST
CONSOLIDATED EDISON	NY MANIFEST
CONSOLIDATED EDISON	NY MANIFEST
CONSOLIDATED EDISON	NY MANIFEST
CONSOLIDATED EDISON	NY MANIFEST
CONSOLIDATED EDISON	NY MANIFEST
CONSOLIDATED EDISON	NY MANIFEST
CONSOLIDATED EDISON	NY MANIFEST
CONSOLIDATED EDISON	NY MANIFEST
CONSOLIDATED EDISON	NY MANIFEST
CONSOLIDATED EDISON	NY MANIFEST
CONSOLIDATED EDISON	NY MANIFEST
CONSOLIDATED EDISON	NY MANIFEST
CONSOLIDATED EDISON	NY MANIFEST
CONSOLIDATED EDISON	NY MANIFEST
CONSOLIDATED EDISON	NY MANIFEST
CONSOLIDATED EDISON	NY MANIFEST
432 DRIGGS AVENUE CORP	NY MANIFEST
CONSOLIDATED EDISON CO	NY MANIFEST
CONSOLIDATED EDISON	NY MANIFEST
CONSOLIDATED EDISON	NY MANIFEST
CONSOLIDATED EDISON	NY MANIFEST
NYCDEP	NY MANIFEST
K - EQUITY WORKS	SHWS
BKLYN UNION GAS /PEOPLES WORKS	CERC-NFRAP
BJR REALTY CORP.	SWRCY, SWF/LF
MS POWER INC	SWF/LF
MAGNUM BODY SHOP INC	SWF/LF
N. Y. PAVING CO.	SWF/LF
ORSANO CARTING CO.	SWF/LF
ORSANO CARTING	SWF/LF
COOPER TANK & WELDING CO.	SWF/LF
WASTE MANAGEMENT OF NY;LLC (75 THOMAS ST	SWRCY, SWF/LF
F N W MECHANICAL	LTANKS
GAS MAIN IN STREET	LTANKS
SOUTH 8TH ST	LTANKS, HIST LTANKS
ROADWAY	LTANKS, HIST LTANKS
GETTY SVCE STATION	LTANKS, HIST LTANKS
2110 BOLTON STREET	LTANKS, HIST LTANKS
64A KOSCIUSKO STREET	LTANKS
NY CITY PARKS	LTANKS

EXECUTIVE SUMMARY

METROPOLITAIN AVE AND	LTANKS, HIST LTANKS
544 UNION OWNER LLC	UST
G&E AUTO REPAIR CORP.	UST
ST. STANISLAUS KOSTKA RC CHURCH	HIST AST, AST
NYCDEP - BORDEN AVE VENTURI FLOW CHAMBER	RCRA-NonGen
175 FALMOUTH STREET / BRO	NY Spills, NY Hist Spills
69TH STREET & NARROWS / B	NY Spills, NY Hist Spills
CON EDISON/NORTH 1ST ST	NY Spills, NY Hist Spills
SMITH ST BET GARNET & 9TH	NY Spills, NY Hist Spills
415 7TH ST/ST JOHN'S	NY Spills, NY Hist Spills
CARROLL ST. & UNION ST BR	NY Spills, NY Hist Spills
14 AVE. & 15TH STREET	NY Spills, NY Hist Spills
N3 AND N4TH STREET	NY Spills, NY Hist Spills
169-175 NORTH 10TH STREET	NY Spills
MANHOLE 65955	NY Spills
10TH AVE/11TH STREET	NY Spills
10TH AVE & FLUSHING AVE	NY Spills, NY Hist Spills
MANHOLE 796	NY Spills, NY Hist Spills
MAN HOLE #2112	NY Spills, NY Hist Spills
CONSTRUCTION SITE	NY Spills
COSTELLA HOME	NY Spills
COMMERCIAL PROPERTY	NY Spills
ASH ST & MCGINNIS AV	NY Spills, NY Hist Spills
11TH ST CONDUIT	NY Spills, NY Hist Spills
11TH ST YARD	NY Spills
11TH AV NO OF 70TH ST	NY Spills, NY Hist Spills
1775 EAST 13 STREET	NY Spills
43RD STREET AND	NY Spills, NY Hist Spills
14TH ST / 10TH AVE	NY Spills, NY Hist Spills
MANHOLE 54640	NY Spills
ON STREET	NY Spills
101 EAST 179TH STREET	NY Spills, NY Hist Spills
EAST 26TH STREET	NY Spills, NY Hist Spills
EXIT 34	NY Spills
ZS7451	NY Spills, NY Hist Spills
36TH STREET	NY Spills, NY Hist Spills
62ND STREET 3RD AVE.	NY Spills, NY Hist Spills
DRUM RUN	NY Spills
AL EASTMAN & SONS	NY Spills
ON SIDEWALK	NY Spills
VAULT 4746	NY Spills, NY Hist Spills
VAULT #5627	NY Spills
86TH STREET - BELL PARKWA	NY Spills, NY Hist Spills
MANHOLE #6574	NY Spills, NY Hist Spills
VAULT VS1532	NY Spills
W OF ROBLING AV	NY Spills, NY Hist Spills
EAST 92ND STREET	NY Spills, NY Hist Spills
E. 9TH ST & AVE D	NY Spills, NY Hist Spills
AUNT HEDDY'S BAKERY	NY Spills
LAFAYETTE STREET	NY Spills, NY Hist Spills
NORTH 11 STREET	NY Spills, NY Hist Spills
66 CHESTNUT STREET	NY Spills, NY Hist Spills
B-LINE S OF 36TH ST STA	NY Spills, NY Hist Spills
PROSPECT EXPRESSWAY	NY Spills, NY Hist Spills
RIVER NEAR WEST 15TH	NY Spills, NY Hist Spills

EXECUTIVE SUMMARY

38TH STREET AT CORNER OF	NY Spills
AT NORTH CONDUIT AV	NY Spills
MH66937	NY Spills
MANHOLE # 58769	NY Spills
MH 6778	NY Spills, NY Hist Spills
MANHOLE 13553	NY Spills
ON STREET	NY Spills
STREET	NY Spills
AVENUE L EAST43RD STREET	NY Spills, NY Hist Spills
DRUM RUN	NY Spills
IN STREET	NY Spills
MAN HOLE # 66937	NY Spills
MANHOLE 68037	NY Spills
POLE 69882	NY Spills
ENTRANCE TO 38TH STREET Y	NY Spills
MANHOLE #56565	NY Spills, NY Hist Spills
VAULT VS 0341	NY Spills, NY Hist Spills
7TH AVE / WEST 35TH ST	NY Spills, NY Hist Spills
NYCTANSIT	NY Spills
MANHOLE 64560	NY Spills
38TH STREET YARD	NY Spills
9TH STREET AT	NY Spills, NY Hist Spills
23RD STREET AND	NY Spills, NY Hist Spills
801 EAST 10TH STREET	NY Spills
MANHOLE 50411	NY Spills
38TH STREET YARD	NY Spills, NY Hist Spills
RAILROAD TRACKS	NY Spills
VAULT # ZS3031	NY Spills, NY Hist Spills
STREET	NY Spills
EAST 83RD STREET AT	NY Spills
EAST 89TH STREET	NY Spills, NY Hist Spills
BETWEEN 37TH STREET AND	NY Spills, NY Hist Spills
VS # 7688	NY Spills
MANHOLE 38	NY Spills
BAY RIDGE CHANNEL BUOY #9	NY Spills, NY Hist Spills
IN STREET	NY Spills
NOLL STREET	NY Spills, NY Hist Spills
14 MAJETA STREET	NY Spills, NY Hist Spills
44TH ST	NY Spills, NY Hist Spills
PRESIDENT STREET	NY Spills, NY Hist Spills
MANHOLE 2527	NY Spills, NY Hist Spills
STREET AND SEWER	NY Spills, NY Hist Spills
MALKENSON RESIDENCE	NY Spills
TM 0610	NY Spills
MANHOLE 37294	NY Spills, NY Hist Spills
MANHOLE 37294	NY Spills, NY Hist Spills
VAULT VS76666	NY Spills, NY Hist Spills
2653 EAST 26TH STREET	NY Spills, NY Hist Spills
FOOT OF ADAM STREET	NY Spills, NY Hist Spills
BETWEEN CLAY/BOX STREET	NY Spills
89 JOHN STREET	NY Spills, NY Hist Spills
MANHOLE 4149	NY Spills
88 COVERT STREET	NY Spills
LOT NEXT TO 583 DRIDGES	NY Spills, NY Hist Spills
ONE QT OIL FOUND IN MANHOLE #2694	NY Spills

EXECUTIVE SUMMARY

EAST 98TH STREET AT	NY Spills
CONOVER STREET BETWEEN	NY Spills
WYCKOFF AVE	NY Spills, NY Hist Spills
IN STREET	NY Spills
MANHOLE 19758	NY Spills, NY Hist Spills
STREET	NY Spills
GOWANIS HWY BY 65TH ST	NY Spills, NY Hist Spills
STREET INTERSECTION	NY Spills
GRAND STREET BRIDGE	NY Spills, NY Hist Spills
GRATTAN STREET	NY Spills, NY Hist Spills
METROPOLITAN AVE/BTWN	NY Spills, NY Hist Spills
MANHOLE 11922	NY Spills, NY Hist Spills
25 GAL XFMR OIL FOUND IN MH #4781	NY Spills
MH 4927	NY Spills
HENRY ST.WEST 9TH ST	NY Spills
HILLARY STREET	NY Spills, NY Hist Spills
4TH STREET	NY Spills, NY Hist Spills
81 NORTH ID FAN POLE CHANGER	NY Spills
FRANKLIN STREET	NY Spills, NY Hist Spills
POLE 67774	NY Spills
SERVICE BOX #SB43380	NY Spills
CON ED VAULT #4233	NY Spills
MANHOLE #10	NY Spills
CON ED CONSTRUCTION	NY Spills
KENT & N. 12TH STREET	NY Spills, NY Hist Spills
IN THE STREET	NY Spills
MANHOLE #1399	NY Spills, NY Hist Spills
BOX 38486	NY Spills, NY Hist Spills
BETW/AVE X &	NY Spills
ROADWAY	NY Spills
KINGS HIGHWAY MOBIL	NY Spills
ROYAL AUTO REPAIR	NY Spills, NY Hist Spills
JET AUTO WRECKERS INC.	NY Spills
KNAPP STREET	NY Spills
STREET INTERSECTION	NY Spills
MANHOLE AT BOX STREET AND	NY Spills, NY Hist Spills
STREET	NY Spills
NORTH HENRY ST	NY Spills
291-A MONROE STREET	NY Spills, NY Hist Spills
MONTAGUE STREET	NY Spills, NY Hist Spills
STREET BY NYNEX GARAGE	NY Spills, NY Hist Spills
DOUGLASS STREET AND	NY Spills
EAST 94TH STREET AND	NY Spills
STREET	NY Spills
NORTH MANHATTAN BRIDGE	NY Spills, NY Hist Spills
STREET SPILL	NY Spills
NORTH OF VERRAZANO BRIDGE	NY Spills, NY Hist Spills
NORTH SIDE AVE I 129 FEET	NY Spills
BEHIND WHITMAN DR	NY Spills, NY Hist Spills
80TH STREET BRIDGE	NY Spills, NY Hist Spills
STREET SPILL	NY Spills
JAY STREET	NY Spills, NY Hist Spills
TILLARY STREET AND	NY Spills, NY Hist Spills
PROSPECT PARK WEST	NY Spills
CONSTRUCTION SITE	NY Spills

EXECUTIVE SUMMARY

1565 62 STREET	NY Spills, NY Hist Spills
NORTH 1ST STREET AND	NY Spills, NY Hist Spills
CONSTRUCTION SITE	NY Spills
VERRAZANO BRIDGE	NY Spills, NY Hist Spills
RUSSEL STREET	NY Spills, NY Hist Spills
MANHOLE #43243	NY Spills, NY Hist Spills
ON STREET	NY Spills
VS 5950	NY Spills
MANHOLE 50429	NY Spills, NY Hist Spills
PRESIDENT STREET AND	NY Spills, NY Hist Spills
STREET SPILL	NY Spills
MAN HOLE #5911	NY Spills
PROSPECT PARK WEST	NY Spills, NY Hist Spills
205	NY Spills
CUMBERLAND #70222	NY Spills
UNDER THE 9 TH	NY Spills
BEDFORD AVE AND NORTH 9TH	NY Spills, NY Hist Spills
162 AVE T OFF WEST	NY Spills, NY Hist Spills
531 144TH STREET	NY Spills, NY Hist Spills
STREET SPILL	NY Spills
STREET	NY Spills
54 STREET/VERNON BLVD	NY Spills, NY Hist Spills
NEW YORK AQUARIUM	NY Spills
37TH STREET AND	NY Spills, NY Hist Spills
64 TEN EYKE STREET	NY Spills, NY Hist Spills
KENT AND KEEP STREET	NY Spills, NY Hist Spills
RODNEY STREET	NY Spills, NY Hist Spills
PRESIDENT STREET &	NY Spills, NY Hist Spills
NAVY STREET	NY Spills
UNION STREET SUBWAY	NY Spills
UNION STATE BRIDGE	NY Spills
MANHOLE #43243	NY Spills
MANHOLE 4932	NY Spills, NY Hist Spills
MONTROSE AV	NY Spills, NY Hist Spills
UNION AVENUE	NY Spills
MULTIPLE FAMILY	NY Spills
ON THE STREET	NY Spills
NORTH 3RD ST./RIVER RD.	NY Spills
MANHOLE 00036	NY Spills
PEARL STREET NEAR	NY Spills, NY Hist Spills
TM 2470	NY Spills, NY Hist Spills
20TH STREET	NY Spills, NY Hist Spills
AVE Z AND KNAPP STREET	NY Spills, NY Hist Spills
HENDRIX STREET / 26TH WAR	NY Spills, NY Hist Spills
SOUTH 2ND STREET	NY Spills, NY Hist Spills
KNAPP STREET / CONEY ISLA	NY Spills, NY Hist Spills
BERRY STREET HOUSING PROJECT	HSWDS
NORTH AMERICAN RECYCLING; INC	SWRCY

OVERVIEW MAP - 2111816.2s

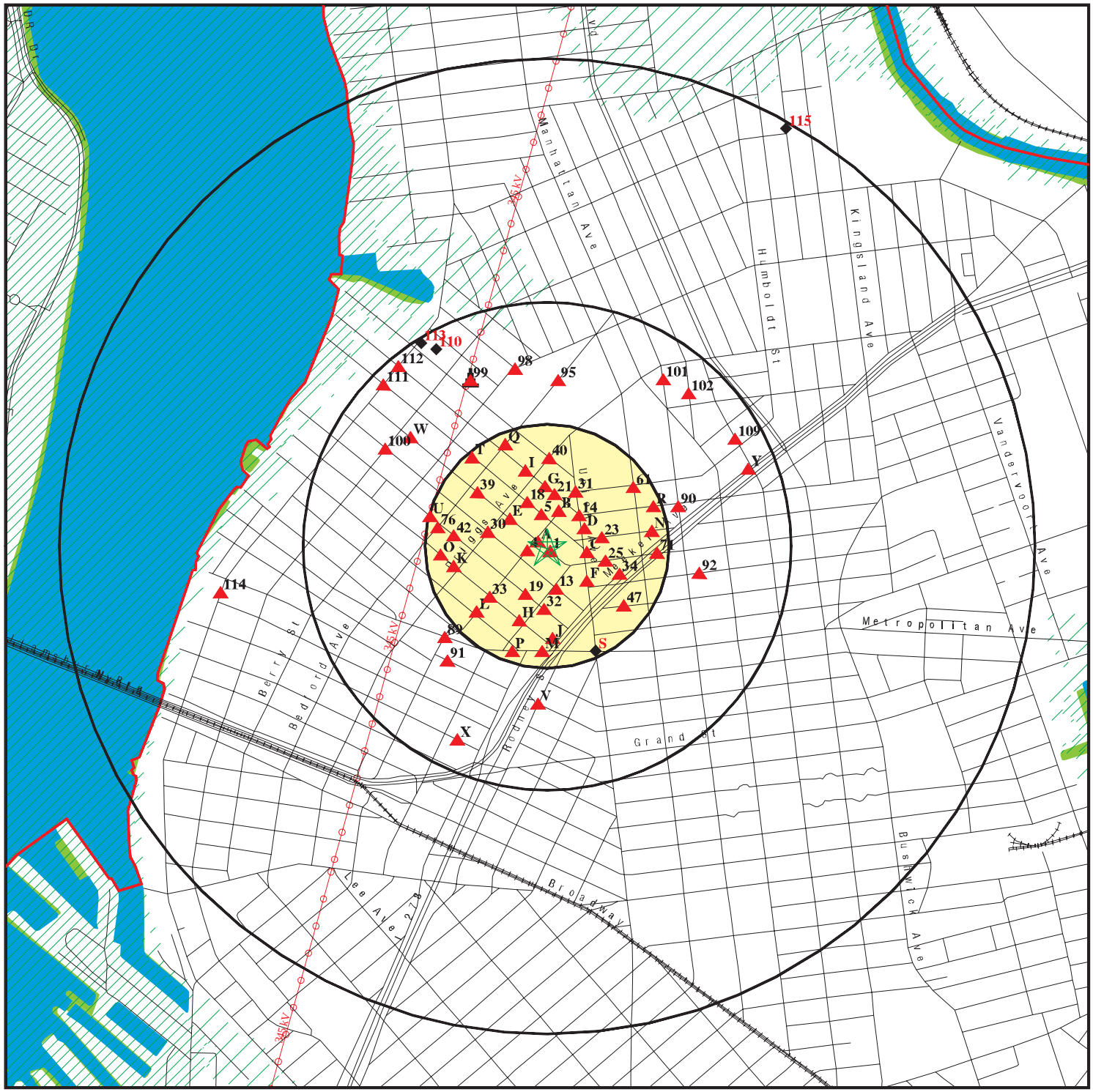

- Target Property
- Sites at elevations higher than or equal to the target property
- Sites at elevations lower than the target property
- Manufactured Gas Plants
- National Priority List Sites
- Dept. Defense Sites
- Indian Reservations BIA
- County Boundary
- Power transmission lines
- Oil & Gas pipelines
- 100-year flood zone
- 500-year flood zone
- National Wetland Inventory
- State Wetlands

This report includes Interactive Map Layers to display and/or hide map information. The legend includes only those icons for the default map view.

SITE NAME: 235-247 North 9 Street	CLIENT: ESPL Env. Consultants Corp.
ADDRESS: 235-247 North 9 Street Brooklyn NY 11211	CONTACT: zeynep patan
LAT/LONG: 40.7172 / 73.9535	INQUIRY #: 2111816.2s
	DATE: January 04, 2008 3:53 pm

Copyright © 2008 EDR, Inc. © 2007 Tele Atlas Rel. 07/2006.

DETAIL MAP - 2111816.2s

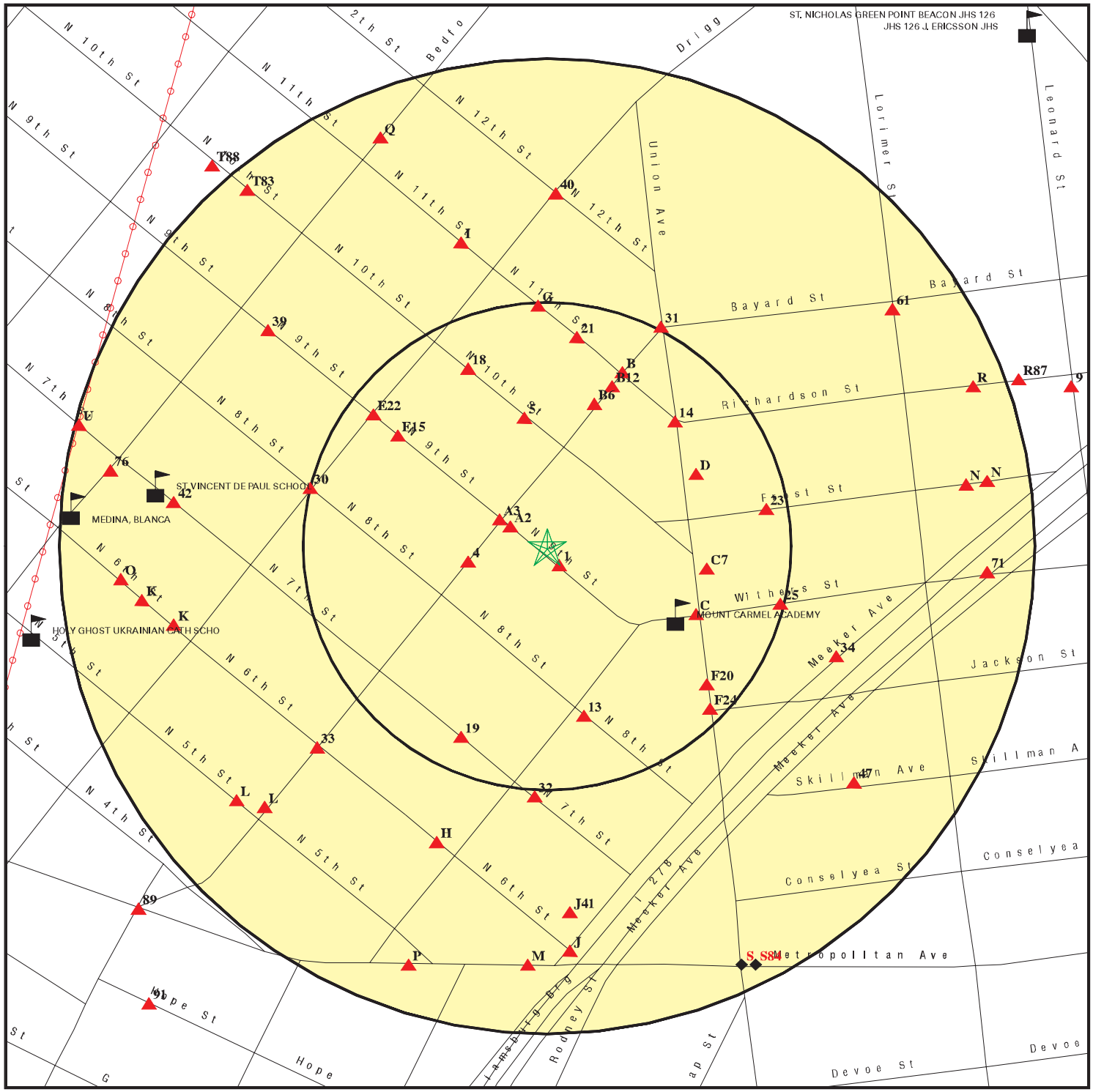

Target Property

Sites at elevations higher than or equal to the target property

Sites at elevations lower than the target property

Manufactured Gas Plants

Sensitive Receptors

National Priority List Sites

Dept. Defense Sites

Indian Reservations BIA

Power transmission lines

Oil & Gas pipelines

0 1/16 1/8 1/4 Miles

This report includes Interactive Map Layers to display and/or hide map information. The legend includes only those icons for the default map view.

SITE NAME: 235-247 North 9 Street	CLIENT: ESPL Env. Consultants Corp.
ADDRESS: 235-247 North 9 Street Brooklyn NY 11211	CONTACT: zeynep patan
LAT/LONG: 40.7172 / 73.9535	INQUIRY #: 2111816.2s
	DATE: January 04, 2008 3:53 pm

Copyright © 2008 EDR, Inc. © 2007 Tele Atlas Rel. 07/2006.

MAP FINDINGS SUMMARY

Database	Target Property	Search Distance (Miles)	< 1/8	1/8 - 1/4	1/4 - 1/2	1/2 - 1	> 1	Total Plotted
FEDERAL RECORDS								
NPL		1.000	0	0	0	0	NR	0
Proposed NPL		1.000	0	0	0	0	NR	0
Delisted NPL		1.000	0	0	0	0	NR	0
NPL LIENS		TP	NR	NR	NR	NR	NR	0
CERCLIS		0.500	0	0	0	NR	NR	0
CERC-NFRAP		0.500	0	1	1	NR	NR	2
LIENS 2		TP	NR	NR	NR	NR	NR	0
CORRACTS		1.000	0	0	0	1	NR	1
RCRA-TSDF		0.500	0	0	0	NR	NR	0
RCRA-LQG		0.250	0	2	NR	NR	NR	2
RCRA-SQG		0.250	2	1	NR	NR	NR	3
RCRA-CESQG		0.250	0	2	NR	NR	NR	2
RCRA-NonGen		0.250	6	10	NR	NR	NR	16
US ENG CONTROLS		0.500	0	0	0	NR	NR	0
US INST CONTROL		0.500	0	0	0	NR	NR	0
ERNS		TP	NR	NR	NR	NR	NR	0
HMIRS		TP	NR	NR	NR	NR	NR	0
DOT OPS		TP	NR	NR	NR	NR	NR	0
CDL		TP	NR	NR	NR	NR	NR	0
US BROWNFIELDS		0.500	0	0	0	NR	NR	0
DOD		1.000	0	0	0	0	NR	0
FUDS		1.000	0	0	0	0	NR	0
LUCIS		0.500	0	0	0	NR	NR	0
CONSENT		1.000	0	0	0	0	NR	0
ROD		1.000	0	0	0	0	NR	0
UMTRA		0.500	0	0	0	NR	NR	0
DEBRIS REGION 9		0.500	0	0	0	NR	NR	0
ODI		0.500	0	0	0	NR	NR	0
MINES		0.250	0	0	NR	NR	NR	0
TRIS		TP	NR	NR	NR	NR	NR	0
TSCA		TP	NR	NR	NR	NR	NR	0
FTTS		TP	NR	NR	NR	NR	NR	0
HIST FTTS		TP	NR	NR	NR	NR	NR	0
SSTS		TP	NR	NR	NR	NR	NR	0
ICIS		TP	NR	NR	NR	NR	NR	0
PADS		TP	NR	NR	NR	NR	NR	0
MLTS		TP	NR	NR	NR	NR	NR	0
RADINFO		TP	NR	NR	NR	NR	NR	0
FINDS		TP	NR	NR	NR	NR	NR	0
RAATS		TP	NR	NR	NR	NR	NR	0
STATE AND LOCAL RECORDS								
HSWDS		0.500	0	0	2	NR	NR	2
State Haz. Waste		1.000	0	1	0	0	NR	1
DEL SHWS		1.000	0	0	0	1	NR	1
State Landfill		0.500	0	0	1	NR	NR	1
SWTIRE		0.500	0	0	0	NR	NR	0

MAP FINDINGS SUMMARY

Database	Target Property	Search Distance (Miles)	< 1/8	1/8 - 1/4	1/4 - 1/2	1/2 - 1	> 1	Total Plotted
SWRCY		0.500	0	0	0	NR	NR	0
LTANKS		0.500	0	13	22	NR	NR	35
HIST LTANKS		0.500	0	10	11	NR	NR	21
UST		0.250	5	12	NR	NR	NR	17
CBS UST		0.250	0	0	NR	NR	NR	0
MOSF UST		0.500	0	0	0	NR	NR	0
HIST UST		0.250	2	15	NR	NR	NR	17
AST		0.250	1	7	NR	NR	NR	8
HIST AST		TP	NR	NR	NR	NR	NR	0
CBS AST		0.250	1	0	NR	NR	NR	1
MOSF AST		0.500	0	0	0	NR	NR	0
MANIFEST		0.250	4	13	NR	NR	NR	17
NY Spills		0.125	13	NR	NR	NR	NR	13
NY Hist Spills		0.125	7	NR	NR	NR	NR	7
ENG CONTROLS		0.500	0	0	0	NR	NR	0
INST CONTROL		0.500	0	0	0	NR	NR	0
VCP		0.500	0	0	0	NR	NR	0
DRYCLEANERS		0.250	0	1	NR	NR	NR	1
BROWNFIELDS		0.500	0	0	0	NR	NR	0
SPDES		TP	NR	NR	NR	NR	NR	0
AIRS		TP	NR	NR	NR	NR	NR	0
MOSF		0.500	0	0	0	NR	NR	0
RES DECL		0.180	0	0	NR	NR	NR	0
CBS		0.250	1	0	NR	NR	NR	1
E DESIGNATION		TP	NR	NR	NR	NR	NR	0
TRIBAL RECORDS								
INDIAN RESERV		1.000	0	0	0	0	NR	0
INDIAN LUST		0.500	0	0	0	NR	NR	0
INDIAN UST		0.250	0	0	NR	NR	NR	0
EDR PROPRIETARY RECORDS								
Manufactured Gas Plants		1.000	0	0	1	0	NR	1

NOTES:

TP = Target Property

NR = Not Requested at this Search Distance

Sites may be listed in more than one database

Map ID / Direction / Distance / Distance (ft.) / Elevation	Site	Database(s)	EDR ID Number / EPA ID Number
1 SSE < 1/8 60 ft.	**WAREHOUSE 261 NORTH 9TH STREET BROOKLYN, NY**	**NY Spills**	**S107788770 N/A**

Relative: Higher

Actual: 15 ft.

NY Spills:

Site ID:	364980
Facility Addr2:	Not reported
Facility ID:	0602498
Spill Number:	0602498
Facility Type:	ER
SWIS:	2401
Region of Spill:	2
Investigator:	SFRAHMAN
Referred To:	Not reported
Spill Date:	06/05/06
Reported to Dept:	06/05/06
CID:	14
Spill Cause:	Other
Water Affected:	Not reported
Spill Source:	Institutional, Educational, Gov., Other
Spill Notifier:	Other
Cleanup Ceased:	/ /
Cleanup Meets Std:	False
Last Inspection:	/ /
Recommended Penalty:	Penalty Not Recommended
UST Trust:	False
Spill Class:	Known release with minimal potential for fire or hazard. DEC Response. Willing Responsible Party. Corrective action taken.
Spill Closed Dt:	01/10/07
Remediation Phase:	0
Date Entered In Computer:	06/05/06
Spill Record Last Update:	01/10/07
Spiller Name:	DENNY SING
Spiller Company:	WAREHOUSE
Spiller Address:	261 NORTH 9TH STREET
Spiller City,St,Zip:	BROOKLYN, NY
Spiller Company:	001
Spiller Phone:	(718) 857-3100
Contact Name:	DENNY SING
Contact Phone:	(718) 857-3100
DEC Region:	2
Program Number:	0602498
DER Facility ID:	315146
Site ID:	364980
Operable Unit ID:	1122994
Operable Unit:	01
Material ID:	2112477
Material Code:	0009
Material Name:	Gasoline
Case No.:	Not reported
Material FA:	Petroleum
Quantity:	0.00
Units:	Gallons
Recovered:	0.00
Resource Affected:	Soil
Oxygenate:	False
DEC Memo:	Start CallerRemark - 0602498 FOUND CONTAMINATED SOIL AT LOCATION END CallerRemark - 0602498

WAREHOUSE (Continued) **S107788770**

Remarks: Start DECRemark - 0602498 Placed call into Denny Sing of Don Carlo Env. requesting callback and info. Need to send CSL. Owner as per Property Shark Vazquez, Alvaro 86 Havemeyer St Brooklyn NY 11211-3348 07/17/06 Rahman- As per Lisa from Don Carlo(718.857.3100), the property owner is 263 N Group LLC C/O Mr. Sam Pearl 80 Clay Street, Brooklyn, NY 11222. Ms. Lisa will get back to DEC with accurate info. 01/10/07 Rahman- Phase II report prepared by Don Carlo Env. Services Inc.Petroleumrelated VOC/SVOCs were not found in Phase II soil/ground water samples.Presence of only certain SVOCs(Benzo group)indicate that those are related with historic fill material.Heavy metals were found in ground water samples.In DCES's opinion, those matals came from the historic use of the site as a metal smelting and storage facility.The proposed development for the subject property is a five story residential building.Contaminated soil will be removed during the excavation for new foundation.Awater proofing barrier will be incorporated in the foundation slub.The site is a NYC DEP "E" designated site.Spill closed due to absence of petroleum constituents in soil/ground water.Presence of heavy metals will be addressed as part of NYC DEP'srequirement. END DECRemark - 0602498

A2
WNW
< 1/8
114 ft.

Relative:
Equal

Actual:
14 ft.

WING HON HOLDING, INC. **UST** **U004048784**
237-243 NORTH 9TH STREET **N/A**
BROOKLYN, NY 11211

Site 1 of 2 in cluster A

UST:

UST:

Facility Id:	2-609544
Region:	STATE
Expiration Date:	05/13/09
Renewal Date:	/ /
Total Capacity:	0
Facility Type:	COMMERCIAL / CORPORATION
Mailing Company:	TRC RAVIV ASSOCIATES, INC.
Mailing Title:	Not reported
Mailing Contact:	MR. MORGAN I. EVANS
Mailing Address:	57 EAST WILLOW STREET
Mailing Address 2:	Not reported
Mailing City:	MILLBURN,
Mailing State:	NJ
Mailing Zip Code:	07041
Mailing Phone No:	(973) 564-6006
Mailing Email:	Not reported
Owner Title:	PRESIDENT
Owner Name:	ALBERT CHAN
Owner Address:	2 REWE STREET
Owner Address 2:	Not reported
Owner State:	NY
Owner Zip Code:	11211
Owner Phone:	(718) 963-1010
Owner Company:	WING HON HOLDING, INC.
Emergency Contact:	RAYMOND LEUNG
Emergency Phone:	(718) 963-1010
Operator:	ALBERT CHAN
Operator Phone:	(718) 963-1010
Owner City:	BROOKLYN
Owner Sub Type:	Corporate or Commercial
UTM X:	588366.69691

WING HON HOLDING, INC. (Continued) **U004048784**

UTM Y:	4507900.56573
Site Type Name:	Other
Site Type Status:	Unregulated
Comments:	Not reported
Program Type:	PBS
Tank Number:	001
Tank Location Name:	Underground, vaulted, with access
Tank Status:	Closed - Removed
Tank Model:	Not reported
Pipe Model:	Not reported
Active Status:	Inactive
Install Date:	/ /
Capacity Gallons:	551
Material Name:	#2 Fuel Oil
Percentage:	100.00
Tank Type Name:	Steel/Carbon Steel/Iron
Tank Internal Protection:	None
Tank Internal Protection 1:	None
Tank Internal Protection 2:	Not reported
Pipe Location Name:	Aboveground/Underground Combination
Pipe Type Name:	Steel/Carbon Steel/Iron
Pipe External Protection 1:	None
Pipe External Protection 2:	Not reported
Tank Secondary Containment 1:	Vault (w/o access)
Tank Secondary Containment 2:	Not reported
Pipe Secondary Containment:	Not reported
Tank Leak Detection 1:	None
Tank Leak Detection 2:	Not reported
Pipe Leak Detection 1:	Not reported
Pipe Leak Detection 2:	Not reported
Type Of Overfill Prevention 1:	None
Type Of Overfill Prevention 2:	Not reported
Dispenser Method:	Suction
Spill Prevention:	Not reported
Tightness Test Method:	Testing Not Required
Date Tested:	/ /
Next Test Date:	/ /
Date Tank Closed:	01/01/91

Tank Number:	002
Tank Location Name:	Underground, vaulted, with access
Tank Status:	Closed - Removed
Tank Model:	Not reported
Pipe Model:	Not reported
Active Status:	Inactive
Install Date:	/ /
Capacity Gallons:	551
Material Name:	#2 Fuel Oil
Percentage:	100.00
Tank Type Name:	Steel/Carbon Steel/Iron
Tank Internal Protection:	None
Tank Internal Protection 1:	None
Tank Internal Protection 2:	Not reported
Pipe Location Name:	Aboveground/Underground Combination

WING HON HOLDING, INC. (Continued) **U004048784**

Pipe Type Name:	Steel/Carbon Steel/Iron
Pipe External Protection 1:	None
Pipe External Protection 2:	Not reported
Tank Secondary Containment 1:	Vault (w/o access)
Tank Secondary Containment 2:	Not reported
Pipe Secondary Containment:	Not reported
Tank Leak Detection 1:	None
Tank Leak Detection 2:	Not reported
Pipe Leak Detection 1:	Not reported
Pipe Leak Detection 2:	Not reported
Type Of Overfill Prevention 1:	None
Type Of Overfill Prevention 2:	Not reported
Dispenser Method:	Suction
Spill Prevention:	Not reported
Tightness Test Method:	Testing Not Required
Date Tested:	/ /
Next Test Date:	/ /
Date Tank Closed:	01/01/91

A3
WNW
< 1/8
148 ft.

238 NORTH 9TH STREET REALTY CORP. **UST** **U003241825**
238 NORTH 9TH STREET **HIST UST** **N/A**
BROOKLYN, NY 11211

Site 2 of 2 in cluster A

Relative:
Equal

UST:

Actual:
14 ft.

UST:

Facility Id:	2-370045
Region:	STATE
Expiration Date:	10/06/02
Renewal Date:	/ /
Total Capacity:	0
Facility Type:	Not reported
Mailing Company:	238 NORTH 9TH STREET REALTY CORPORATION
Mailing Title:	Not reported
Mailing Contact:	KEN AUSTER
Mailing Address:	238 NORTH 9TH STREET
Mailing Address 2:	Not reported
Mailing City:	BROOKLYN
Mailing State:	NY
Mailing Zip Code:	11211
Mailing Phone No:	(718) 782-6400
Mailing Email:	Not reported
Owner Title:	Not reported
Owner Name:	Not reported
Owner Address:	43 RODNEY LANE
Owner Address 2:	Not reported
Owner State:	NY
Owner Zip Code:	11590
Owner Phone:	(516) 334-2690
Owner Company:	KEN AUSTER
Emergency Contact:	MARTIN AUSTER
Emergency Phone:	(516) 334-2690
Operator:	238 NORTH 9TH ST RLTY CORP
Operator Phone:	(718) 782-6400
Owner City:	WESTBURY
Owner Sub Type:	Corporate or Commercial

238 NORTH 9TH STREET REALTY CORP. (Continued) **U003241825**

UTM X:	588381.50678
UTM Y:	4507887.67481
Site Type Name:	Manufacturing (Other than Chemical)/Processing
Site Type Status:	Unregulated
Comments:	Not reported
Program Type:	PBS
Tank Number:	001
Tank Location Name:	Underground
Tank Status:	Closed - In Place
Tank Model:	Not reported
Pipe Model:	Not reported
Active Status:	Inactive
Install Date:	/ /
Capacity Gallons:	3000
Material Name:	#2 Fuel Oil
Percentage:	100.00
Tank Type Name:	Steel/Carbon Steel/Iron
Tank Internal Protection:	None
Tank Internal Protection 1:	Painted/Asphalt Coating
Tank Internal Protection 2:	Not reported
Pipe Location Name:	Underground/On-ground
Pipe Type Name:	Steel/Carbon Steel/Iron
Pipe External Protection 1:	None
Pipe External Protection 2:	Not reported
Tank Secondary Containment 1:	None
Tank Secondary Containment 2:	Not reported
Pipe Secondary Containment:	Not reported
Tank Leak Detection 1:	Groundwater Well
Tank Leak Detection 2:	Not reported
Pipe Leak Detection 1:	Not reported
Pipe Leak Detection 2:	Not reported
Type Of Overfill Prevention 1:	Product Level Gauge (A/G)
Type Of Overfill Prevention 2:	Not reported
Dispenser Method:	Suction
Spill Prevention:	Not reported
Tightness Test Method:	Horner EZ Check I or II
Date Tested:	07/01/95
Next Test Date:	/ /
Date Tank Closed:	11/04/00

HIST UST:

PBS Number:	2-370045
SPDES Number:	Not reported
Emergency Contact:	MARTIN AUSTER
Emergency Telephone:	(516) 334-2690
Operator:	238 NORTH 9TH ST RLTY CORP
Operator Telephone:	(718) 782-6400
Owner Name:	KEN AUSTER
Owner Address:	43 RODNEY LANE
Owner City,St,Zip:	WESTBURY, NY 11590
Owner Telephone:	(516) 334-2690
Owner Type:	Corporate/Commercial
Owner Subtype:	Not reported
Mailing Name:	238 NORTH 9TH STREET REALTY CORPORATION
Mailing Address:	238 NORTH 9TH STREET

238 NORTH 9TH STREET REALTY CORP. (Continued) **U003241825**

Mailing Address 2:	Not reported
Mailing City,St,Zip:	BROOKLYN, NY 11211
Mailing Contact:	KEN AUSTER
Mailing Telephone:	(718) 782-6400
Owner Mark:	First Owner
Facility Status:	2 - Unregulated by PBS (the total capacity is less than 1,101 gallons) and Subpart 360-14.
Facility Addr2:	238 NORTH STH STREET
SWIS ID:	6101
Old PBS Number:	Not reported
Facility Type:	MANUFACTURING
Inspected Date:	Not reported
Inspector:	Not reported
Inspection Result:	Not reported
Federal ID:	Not reported
Certification Flag:	False
Certification Date:	11/14/1997
Expiration Date:	10/06/2002
Renew Flag:	False
Renewal Date:	Not reported
Total Capacity:	0
FAMT:	True
Facility Screen:	No Missing Data
Owner Screen:	No Missing Data
Tank Screen:	0
Dead Letter:	False
CBS Number:	Not reported
Town or City:	NEW YORK CITY
County Code:	61
Town or City:	01
Region:	2

Tank Id:	001
Tank Location:	UNDERGROUND
Tank Status:	Closed-In Place
Install Date:	Not reported
Capacity (gals):	3000
Product Stored:	NOS 1,2, OR 4 FUEL OIL
Tank Type:	Steel/carbon steel
Tank Internal:	None
Tank External:	Painted/Asphalt Coating
Pipe Location:	Underground
Pipe Type:	STEEL/IRON
Pipe Internal:	None
Pipe External:	None
Second Containment:	None
Leak Detection:	Groundwater Well
Overfill Prot:	Product Level Gauge
Dispenser:	Suction
Date Tested:	07/01/1995
Next Test Date:	Not reported
Missing Data for Tank:	No Missing Data
Date Closed:	11/04/2000
Test Method:	Horner EZ Check
Deleted:	False
Updated:	True
Lat/long:	Not reported

4 West < 1/8 218 ft. | **PROPERTY 55 ROEBLING ST BROOKLYN, NY** | **NY Spills** | **S106969319 N/A**

Relative: Equal

Actual: 14 ft.

NY Spills:

Site ID:	348607
Facility Addr2:	Not reported
Facility ID:	0503901
Spill Number:	0503901
Facility Type:	ER
SWIS:	2401
Region of Spill:	2
Investigator:	SKCARLSO
Referred To:	RAP REQUIRED
Spill Date:	06/30/05
Reported to Dept:	07/01/05
CID:	12
Spill Cause:	Unknown
Water Affected:	Not reported
Spill Source:	Unknown
Spill Notifier:	Local Agency
Cleanup Ceased:	/ /
Cleanup Meets Std:	False
Last Inspection:	/ /
Recommended Penalty:	Penalty Not Recommended
UST Trust:	False
Spill Class:	Known release with minimal potential for fire or hazard. DEC Response. Willing Responsible Party. Corrective action taken.
Spill Closed Dt:	/ /
Remediation Phase:	4
Date Entered In Computer:	07/01/05
Spill Record Last Update:	09/21/07
Spiller Name:	RACHEL ATAMAN
Spiller Company:	PROPERTY
Spiller Address:	55 ROEBLING ST
Spiller City,St,Zip:	BROOKLYN, NY
Spiller Company:	001
Spiller Phone:	(631) 462-5866
Contact Name:	RACHEL ATAMAN
Contact Phone:	(631) 462-5866
DEC Region:	2
Program Number:	0503901
DER Facility ID:	295039
Site ID:	348607
Operable Unit ID:	1106258
Operable Unit:	01
Material ID:	1971186
Material Code:	0009
Material Name:	Gasoline
Case No.:	Not reported
Material FA:	Petroleum
Quantity:	0.00
Units:	Gallons
Recovered:	0.00
Resource Affected:	Soil
Oxygenate:	False
Site ID:	348607
Operable Unit ID:	1106258

PROPERTY (Continued) **S106969319**

Operable Unit: 01
Material ID: 1971185
Material Code: 0066A
Material Name: UNKNOWN PETROLEUM
Case No.: Not reported
Material FA: Petroleum
Quantity: 0.00
Units: Gallons
Recovered: 0.00
Resource Affected: Soil
Oxygenate: False
DEC Memo: Start CallerRemark - 0503901 DOING SAMPLES. CLEAN UP IS NOT IN PROCESS. END CallerRemark - 0503901
Remarks: Start DECRemark - 0503901 gasoline contaminated soil need to track down the property owner and then prepare/send a contaminated soil letter. 11/21/05 - Mr. Ted Firetog, Attorney of owner which is Dekalb Aquisition Entity called. He said theynever got any letter from DEC. He aslo mentioned a report was given to Ed Rossan when Ed was out at the site for inspection on July? I requested Mr. Firetog to submit the report to me for review. - KST 12/2/05 - Mr. Firetog fax a letter requesting closure. I called him back and asked for the report again. He said he will eamil to me by Monday. - KST 12/8/05: Case transfered to Andersen. Reviewed above noted Waste Characterization Report. No Furthur action letter sent. Low level contamination due to old fill material. Acetone present probably from laboratory analysis.
12/29/05-Vought-Received message from Jack Eisenberg (917-494-9097) regarding status of spill. Vought referred call to DEC Andersen.
05/17/07-Vought-NewFile review by Vought due to possible concerns that this site contributing to contamination at open spill #068858 at 234 North 9th Street. Waste Characterization Report (PW Grosser)-12/5/05. 24 samples collected beneath concrete slab "to characterize soil quality". Two samples from each boring were collected. "...it is our understanding that the purchaser intends to excavate the entire site to a depth of twelve feet". Soil analyticals show: 220ppb benzene(WC-03 8-12’bg), 210ppb benzene(WC-11 8-12’bg), 1700ppb xylene(WC-12 2-4’bg), 87ppb benzene(WC-12 8-12’bg). Remedial Action Plan (PW Grosser)-March 2006. Site formerly contained three gasoline USTs as per Sanborn maps, and one 1500-gallon fuel oil UST as per Phase I. Collection of 32 soil samples and five groundwater samples via installation of twelve soil borings. Depth to groundwater is approximately 8-12’ below grade. Vapor barrier installation specifications included. Remedial action plan calls for excavation of soil in two areas of concern. and excavation up to a depth of ten feet. Closure Report will be submitted once items in Remedial Action Plan are completed. Subsurface Investigation Report (PW Grosser)-3/27/06. 14 soil borings performed and Soilanalyticals show: 1100ppb benzene(SB1 12-16’bg), 1700ppb xylene(Sb1 12-16’bg), 5500ppb tert-butylbenzene(SB1 12-16’bg), 1400ppb benzene(SB2 4-8’bg), 13000ppb xylene(SB2 4-8’bg), 51000ppb tert-butylbenzene(SB2 4-8’bg), 10000ppb toluene(SB2 4-8’bg), 220ppb benzene(WC-03 8-12’bg), 210ppb benzene(WC-11 8-12’bg), 1700ppb xylene(WC-12 2-4’bg), 87ppb benzene(WC-12 8-12’bg). Groundwater analyticals show: 660pp benzene(GW-01 20-24’), 170ppb toluene(GW-01 20-24’), 270ppb ethlybenzene(GW-01 20-24’), 340ppb xylene(GW-01 20-24’), 420ppb napthalene(GW-01 20-24’), 3200ppb benzene(GW-02 14-18’), 2200ppb toluene(GW-02 14-18’), 270ppb ethylbenzene(GW-02 14-18’), 1600ppb xylene(GW-02 14-18’), 3900ppb napthalene(GW-02 14-18’), 37ppb benzene(GW-03 18-22’bg),7ppb ethylbenzene(GW-03 18-22’bg), 15ppb xylene(GW-03 18-22’bg), 170ppb napthalene(GW-03 18-22’bg), 69ppb benzene(GW-04 20-24’bg), 11ppb toluene(GW-04 20-24’bg),600ppb ethylbenzene(GW-04 20-24’bg), 86ppb napthalene(GW-04 20-24’bg), 470ppb benzene(GW-06 15-19’bg), 9ppb toluene(GW-06 15-19’bg), 11ppb ethylbenzene(GW-06 15-19’bg), 46ppb xylene(GW-06 15-19’bg),

PROPERTY (Continued) **S106969319**

110ppb napthalene(GW-06 15-19'bg). Slight petroleum odor and sweet chemical odor noted in boring logs. Vought referred new information toDEC Carlson for possible spill reopening. 5/17/07: Spill reopened. Called DEP Project Manager and left message : Terrell Esesen NYCDEP 59-17 Junction Boulevard Flushing, NY 11373 Phone: 718-595-4473 Called PW Grosser project manager and left message: Kris Almskog: 631 589 6353, krisa@pwgrosser.com Spoke to Terrell Esesen. DEP issued a notice to proceed with redevelopment. He has not heard anything since. A Notice of Satisfaction (required for a building department CO) has notbeen issued. Indoor air sampling is required for a notice of satifaction. CC DEP on correspondence. Spoke to Kris Almskog. The building was demolished. Excavation was not started yet. Split samples were collected in coorination with spill 068858.He will send info on split samples and an update on redevelopment. 5/18/07: Sent letter requiring endpoint sample collection, a RAP addendum with the location of excavation and a workplan for groundwater treatment, delineation north and south ofthe planned building. 5/21/07: Spoke to Kris Almskog. Hot spots were already excavated. Enpoint samples were not collected. Test pits will be dug to find to collect soil samples at the depth that was excavated. Will submit site plan with proposedwell locations. Will submit RAP after well installation. Test pits expected to be dug on Friday. Footing have been installed. Vapor barrier installation planned in the next couple of weeks. 6/6/07: Spoke to Kris Almskog. Test pits were dug in theareas excavated, endpoint samples were collected at the depth that was excavated. Wells will installed soon. Some foundation work has been completed. 6/20/07: Emailed Kris Almskog to followup on status. 6/22/07: Received email from Kris Almskog: "Due to changes in surface elevations due to construction activities, groundwater was observed at approximately 8' BGS at SP-01 and 10' BGS at SP-02, at the time of the sample event. Because of a slight staining in the soils in the SP-01 7-8' sample, a second sample was collected from 10-11' BGS (below the water table). Results are summarized in the attached table. VOCs in the endpoint samples from this round of sampling were all below NYSDEC RSCO, with the exception of 4-Isopropyltoluene in SB-02. This is a significant decrease when compared to the results detailed in the March 27, 2007 Subsurface Investigation Report. Due to site conditions due to construction, the installation of the monitoring wells was temporarilypostponed. It is estimated that the wells will be installed in approximately 2-3 weeks. Following installation and collection of gw samples, a report detailing the soil endpoint and gw sampling results will be prepared and submitted. As detailed in the March 2006 RAP, there will be no living space on the first floor of the finished building, just parking and a recreation area, and a 20 mil HDPE vapor barrier will be installed beneath the buildings slab. The vapor barrier and the slabwill be installed next week. Once access is available, we will install the 3 monitoring wells detailed in our work plan." 6/25/07: Performed site visit. Pilings were being installed. Pilings installed to 8 ft, (10 ft for elevator pit). Vapor barrier in rear portion will be installed this week. 6/29/07: Received email from Kris Almskog indicating that the slab was not yet installed, well installation tentatively planned on July 13, requested additional letter with well locations for DOT permit. 7/2/07: Sent letter with specific well locations for DOT sidewalk permit. 7/12/07: Called PW Grosser to confirm well installation date. Well installation delayed for DOT sidewalk permit. 8/9/07: Left phone message for Kris Almskogto followup on well installation/sampling. 8/13/07: Received phone message from Kris Almskog. Three wells were installed. They will be sampled and the results submitted. 9/21/07: Left voice message for Kris Almskog to followup on update report. END DECRemark - 0503901

5 North < 1/8 354 ft. | **ROBINSON BROS. INDUSTRIES, CORP.**
215 NORTH 10TH ST.
BROOKLYN, NY 11211 | **CBS AST**
CBS | **S102638185**
N/A

Relative: Equal

Actual: 14 ft.

CBS AST:

CBS Number:	2-000052
Region:	STATE
ICS Number:	2-700268
PBS Number:	Not reported
MOSF Number:	Not reported
Telephone:	(718) 963-4260
Facility Town:	NEW YORK CITY
Operator:	EDWARD J. MAGUIRE
Emrgncy Contact:	EDWARD J. MAGUIRE
Emrgncy Phone:	(914) 961-5944
Expiration Date:	06/06/1993
Owner Name:	ROBINSON BROS. INDUSTRIES
Owner Address:	215 NORTH 10TH ST.
Owner City,St,Zip:	BROOKLYN, NY 11211
Owner Telephone:	(718) 963-4260
Owner type:	Corporate/Commercial
Facility Type:	STORAGE TERMINAL/PETROLEUM DISTRIBUTOR
Mail Name:	ROBINSON BROS. INDUSTRIES
Mail Contact Addr:	215 NORTH 10TH ST.
Mail Contact Addr2:	Not reported
Mail Contact Contact:	EDWARD J. MAGUIRE
Mail Contact City,St,Zip:	BROOKLYN, NY 11211
Mail Phone:	(718) 963-4260
SPDES Number:	Not reported
Facility Status:	ACTIVE FACILITY
Owner Sub Type:	Not reported

Tank Id:	001
Date Entered:	06/06/1989
Capacity (Gal):	5000
Chemical:	Hydrochloric acid
Tank Closed:	02/92
Tank Status:	0
Tank Type:	Fiberglass reinforced plastic [FRP]
Install Date:	04/86
Certified Date:	06/19/1991
CAS Number:	7647010
Substance:	Single Hazardous Substance on DEC List
Tank Location:	ABOVEGROUND ON SADDLES LEGS, STILTS, RACK, OR CRADLE
Intrnl Protection:	None
Extrnl Protection:	None
Pipe Location:	Aboveground
Pipe Type:	PLASTIC
Pipe Internal:	Epoxy Liner
Pipe External:	5
Pipe Containment:	Diking
Tank Containment:	Diking
Leak Detection:	Concrete Pad w/channels
Overfill Protection:	None
Haz Percent:	100
Total Tanks:	0
Tank Secret:	False
Last Test:	Not reported

ROBINSON BROS. INDUSTRIES, CORP. (Continued) **S102638185**

Due Date:	Not reported
Tank Error Status:	No Missing Data
SWIS Code:	6101
Lat/Long:	Not reported
Pipe Flag:	False
Federal ID:	Not reported
Is Updated:	F
Renew Date:	03/01/93
Is it There:	F
Deliquent:	F
Date Expired:	06/06/93
Owner Mark:	1
Certificate Needs to be Printed:	False
Fiscal Amt for Registration Fee Correct:	True
Renewal Has Been Printed for Facility:	True
Pre-Printed Renewal App Last Printed:	03/01/1993
Total Capacity of All Active Tanks(gal):	0

Tank Id:	003
Date Entered:	06/06/1989
Capacity (Gal):	2000
Chemical:	Nitric acid
Tank Closed:	01/91
Tank Status:	0
Tank Type:	Stainless steel alloy
Install Date:	01/86
Certified Date:	06/19/1991
CAS Number:	7697372
Substance:	Not reported
Tank Location:	ABOVEGROUND ON SADDLES LEGS, STILTS, RACK, OR CRADLE
Intrnl Protection:	Not reported
Extrnl Protection:	Not reported
Pipe Location:	Not reported
Pipe Type:	STAINLESS STEEL ALLOY
Pipe Internal:	Not reported
Pipe External:	Not reported
Pipe Containment:	Not reported
Tank Containment:	Diking
Leak Detection:	Not reported
Overfill Protection:	Not reported
Haz Percent:	0
Total Tanks:	0
Tank Secret:	False
Last Test:	Not reported
Due Date:	Not reported
Tank Error Status:	Major Data Missing (which is on the certificate)
SWIS Code:	6101
Lat/Long:	Not reported
Pipe Flag:	False
Federal ID:	Not reported
Is Updated:	F
Renew Date:	03/01/93
Is it There:	F
Deliquent:	F
Date Expired:	06/06/93
Owner Mark:	1

ROBINSON BROS. INDUSTRIES, CORP. (Continued) **S102638185**

Certificate Needs to be Printed:	False
Fiscal Amt for Registration Fee Correct:	True
Renewal Has Been Printed for Facility:	True
Pre-Printed Renewal App Last Printed:	03/01/1993
Total Capacity of All Active Tanks(gal):	0

Tank Id:	002
Date Entered:	06/06/1989
Capacity (Gal):	12000
Chemical:	Ammonium hydroxide
Tank Closed:	02/92
Tank Status:	0
Tank Type:	Other
Install Date:	01/86
Certified Date:	06/19/1991
CAS Number:	1336216
Substance:	Single Hazardous Substance on DEC List
Tank Location:	ABOVEGROUND ON SADDLES LEGS, STILTS, RACK, OR CRADLE
Intrnl Protection:	Rubber Liner
Extrnl Protection:	Painted/Asphalt Coating
Pipe Location:	Aboveground
Pipe Type:	OTHER
Pipe Internal:	Rubber Liner
Pipe External:	5
Pipe Containment:	Diking
Tank Containment:	Diking
Leak Detection:	Concrete Pad w/channels
Overfill Protection:	None
Haz Percent:	100
Total Tanks:	0
Tank Secret:	False
Last Test:	Not reported
Due Date:	Not reported
Tank Error Status:	No Missing Data
SWIS Code:	6101
Lat/Long:	Not reported
Pipe Flag:	False
Federal ID:	Not reported
Is Updated:	F
Renew Date:	03/01/93
Is it There:	F
Deliquent:	F
Date Expired:	06/06/93
Owner Mark:	1
Certificate Needs to be Printed:	False
Fiscal Amt for Registration Fee Correct:	True
Renewal Has Been Printed for Facility:	True
Pre-Printed Renewal App Last Printed:	03/01/1993
Total Capacity of All Active Tanks(gal):	0

CBS:

CBS Number:	2-000052
Program Type:	CBS
Dec Region:	2
Expiration Date:	N/A
UTMX:	0.0000

ROBINSON BROS. INDUSTRIES, CORP. (Continued) **S102638185**

UTMY: 0.0000

B6
NNE
< 1/8
407 ft.

Relative:
Higher

Actual:
15 ft.

GAS STATION
2 ROBELING ST
BROOKLIN, NY

NY Spills **S104651686**
NY Hist Spills **N/A**

Site 1 of 4 in cluster B

NY Spills:

Site ID:	102737
Facility Addr2:	Not reported
Facility ID:	0000373
Spill Number:	0000373
Facility Type:	ER
SWIS:	2401
Region of Spill:	2
Investigator:	TOMASELLO
Referred To:	Not reported
Spill Date:	04/10/00
Reported to Dept:	04/10/00
CID:	14
Spill Cause:	Unknown
Water Affected:	Not reported
Spill Source:	Gasoline Station
Spill Notifier:	Affected Persons
Cleanup Ceased:	/ /
Cleanup Meets Std:	False
Last Inspection:	/ /
Recommended Penalty:	Penalty Not Recommended
UST Trust:	False
Spill Class:	Known release that creates potential for fire or hazard. DEC Response. Willing Responsible Party. Corrective action taken.
Spill Closed Dt:	02/27/03
Remediation Phase:	0
Date Entered In Computer:	04/10/00
Spill Record Last Update:	11/17/03
Spiller Name:	CALLER
Spiller Company:	ANTHONY FURNACOLA
Spiller Address:	2 ROEBLING ST
Spiller City,St,Zip:	BROOKLYN, NY
Spiller Company:	001
Spiller Phone:	(516) 457-3365
Contact Name:	CALLER
Contact Phone:	(516) 457-3365
DEC Region:	2
Program Number:	0000373
DER Facility ID:	90969
Site ID:	102737
Operable Unit ID:	822089
Operable Unit:	01
Material ID:	557707
Material Code:	0009
Material Name:	Gasoline
Case No.:	Not reported
Material FA:	Petroleum
Quantity:	0.00
Units:	Gallons
Recovered:	0.00

GAS STATION (Continued) **S104651686**

Resource Affected: Soil
Oxygenate: False
DEC Memo: Start CallerRemark - 0000373 CALLER STATES THAT HE IS DOING EXCAVATION AND HAS DISCOVERED CONTAMINATED SOIL. CALLER REQ CALL BACK ON CELL PHONE. NUMBER LISTED ABOVE END CallerRemark - 0000373
Remarks: Not reported

NY Hist Spills:
Region of Spill: 2
Spill Number: 0000373
Investigator: TOMASELLO
Caller Name: Not reported
Caller Agency: Not reported
Caller Phone: Not reported
Notifier Name: Not reported
Notifier Agency: Not reported
Notifier Phone: Not reported
Spill Date/Time: 04/10/2000 08:00
Reported to Dept Date/Time: 04/10/00 10:04
SWIS: 61
Spiller Name: ANTHONY FURNACOLA
Spiller Contact: CALLER
Spiller Phone: (516) 457-3365
Spiller Contact: CALLER
Spiller Phone: (516) 457-3365
Spiller Address: 2 ROBELING ST
Spiller City,St,Zip: BROOKLIN, NY
Spill Cause: Unknown
Reported to Dept: On Land
Water Affected: Not reported
Spill Source: 05
Spill Notifier: Affected Persons
PBS Number: Not reported
Cleanup Ceased: / /
Cleanup Meets Std: False
Last Inspection: / /
Recommended Penalty: Penalty Not Recommended
Spiller Cleanup Dt: / /
Enforcement Date: / /
Invstgn Complete: / /
UST Involvement: False
Spill Class: Known release that creates potential for fire or hazard. DEC Response. Willing Responsible Party. Corrective action taken.
Spill Closed Dt: / /
Corrective Action Plan Submitted: / /
Date Region Sent Summary to Central Office: / /
Date Spill Entered In Computer Data File: 04/10/00
Date Spill Entered In Computer Data File: Not reported
Update Date: 06/13/00
Is Updated: False
PBS Number: Not reported
Tank Number: Not reported
Tank Size: Not reported
Test Method: Not reported
Leak Rate Failed Tank: Not reported
Gross Leak Rate: Not reported
Material Class Type: Petroleum

GAS STATION (Continued) **S104651686**

Quantity Spilled:	0
Unkonwn Quantity Spilled:	False
Units:	Gallons
Quantity Recovered:	0
Unkonwn Quantity Recovered:	False
Material:	GASOLINE
Class Type:	GASOLINE
Times Material Entry In File:	21329
CAS Number:	Not reported
Last Date:	19940929
DEC Remarks:	NAC CORP DID TANK REMOVAL DID NOT NOTIFY THE dec. gAS TANKS GERALD OF sHARP TRANSP AND DISPOSAL is the project coordinator. 631-451-7300. GOR ENDPOINTS THAT ARE CLEAN. OVERNIGHTED ME REPORTS. SIX 550S. i SAID DO 2 gw SAMPLes, one on each side of the tank field. WILL have it done tomarrow, with an AUGER. lONG ISLAND aNALYTICAl will take the samples. tomasello 5/9/2000. sAMPLES TAKEN AND REVIEWED. cASE CLOSED 6/13/2000 SEE dec ARCHIVE FILE
Remark:	CALLER STATES THAT HE IS DOING EXCAVATION AND HAS DISCOVERED CONTAMINATED SOIL. CALLER REQ CALL BACK ON CELL PHONE. NUMBER LISTED ABOVE

C7
East
< 1/8
435 ft.

Relative:
Higher

Actual:
16 ft.

BEACH-RUSS CO **FINDS** **1001079740**
544 UNION AVE **NY MANIFEST** **NYR000014472**
BROOKLYN, NY 11211 **RCRA-NonGen**

Site 1 of 3 in cluster C

FINDS:

Other Pertinent Environmental Activity Identified at Site

NJ-NJEMS (New Jersey - New Jersey Environmental Management System). The Department of Environmental Protection (NJDEP) manages large databases of environmental information in this integrated system.

RCRAInfo is a national information system that supports the Resource Conservation and Recovery Act (RCRA) program through the tracking of events and activities related to facilities that generate, transport, and treat, store, or dispose of hazardous waste. RCRAInfo allows RCRA program staff to track the notification, permit, compliance, and corrective action activities required under RCRA.

NY MANIFEST:

Document ID:	NJA2108365
Manifest Status:	Completed copy
Trans1 State ID:	2809
Trans2 State ID:	Not reported
Generator Ship Date:	970715
Trans1 Recv Date:	970715
Trans2 Recv Date:	Not reported
TSD Site Recv Date:	970715
Part A Recv Date:	Not reported
Part B Recv Date:	970804
Generator EPA ID:	NYR000014472
Trans1 EPA ID:	NJD002454544
Trans2 EPA ID:	Not reported
TSDF ID:	NJD002454544
Waste Code:	F002 - HALO SOLV + STILL BOTTOMS FM REC OF SOLV
Quantity:	00300

BEACH-RUSS CO (Continued) **1001079740**

Units:	G - Gallons (liquids only)* (8.3 pounds)
Number of Containers:	006
Container Type:	DM - Metal drums, barrels
Handling Method:	R Material recovery of more than 75 percent of the total material.
Specific Gravity:	100
Year:	97
Manifest Tracking Num:	Not reported
Import Ind:	Not reported
Export Ind:	Not reported
Discr Quantity Ind:	Not reported
Discr Type Ind:	Not reported
Discr Residue Ind:	Not reported
Discr Partial Reject Ind:	Not reported
Discr Full Reject Ind:	Not reported
Manifest Ref Num:	Not reported
Alt Fac RCRA Id:	Not reported
Alt Fac Sign Date:	Not reported
Mgmt Method Type Code:	Not reported
EPA ID:	NYR000014472
Facility Name:	BEACH RUSS COMPANY
Facility Address:	544 UNION AVENUE
Facility City:	BROOKLYN
Facility Address 2:	Not reported
Country:	USA
County:	KI
Mailing Name:	BEACH RUSS COMPANY
Mailing Contact:	BEACH RUSS COMPANY
Mailing Address:	544 UNION AVENUE
Mailing Address 2:	Not reported
Mailing City:	BROOKLYN
Mailing State:	NY
Mailing Zip:	Not reported
Mailing Zip4:	Not reported
Mailing Country:	USA
Mailing Phone:	718-388-4090
Document ID:	NJA2020162
Manifest Status:	Completed copy
Trans1 State ID:	2809
Trans2 State ID:	Not reported
Generator Ship Date:	951031
Trans1 Recv Date:	951031
Trans2 Recv Date:	Not reported
TSD Site Recv Date:	951031
Part A Recv Date:	Not reported
Part B Recv Date:	951113
Generator EPA ID:	NYR000014472
Trans1 EPA ID:	NJD002454544
Trans2 EPA ID:	Not reported
TSDF ID:	NJD002454544
Waste Code:	F002 - HALO SOLV + STILL BOTTOMS FM REC OF SOLV
Quantity:	00550
Units:	G - Gallons (liquids only)* (8.3 pounds)
Number of Containers:	011
Container Type:	DM - Metal drums, barrels
Handling Method:	R Material recovery of more than 75 percent of the total material.
Specific Gravity:	100

BEACH-RUSS CO (Continued) **1001079740**

Year:	95
Manifest Tracking Num:	Not reported
Import Ind:	Not reported
Export Ind:	Not reported
Discr Quantity Ind:	Not reported
Discr Type Ind:	Not reported
Discr Residue Ind:	Not reported
Discr Partial Reject Ind:	Not reported
Discr Full Reject Ind:	Not reported
Manifest Ref Num:	Not reported
Alt Fac RCRA Id:	Not reported
Alt Fac Sign Date:	Not reported
Mgmt Method Type Code:	Not reported
EPA ID:	NYR000014472
Facility Name:	BEACH RUSS COMPANY
Facility Address:	544 UNION AVENUE
Facility City:	BROOKLYN
Facility Address 2:	Not reported
Country:	USA
County:	KI
Mailing Name:	BEACH RUSS COMPANY
Mailing Contact:	BEACH RUSS COMPANY
Mailing Address:	544 UNION AVENUE
Mailing Address 2:	Not reported
Mailing City:	BROOKLYN
Mailing State:	NY
Mailing Zip:	Not reported
Mailing Zip4:	Not reported
Mailing Country:	USA
Mailing Phone:	718-388-4090
Document ID:	NJA2606526
Manifest Status:	Completed copy
Trans1 State ID:	2809
Trans2 State ID:	Not reported
Generator Ship Date:	960723
Trans1 Recv Date:	960723
Trans2 Recv Date:	Not reported
TSD Site Recv Date:	960723
Part A Recv Date:	Not reported
Part B Recv Date:	960807
Generator EPA ID:	NYR000014472
Trans1 EPA ID:	NJD002454544
Trans2 EPA ID:	Not reported
TSDF ID:	NJD002454544
Waste Code:	F002 - HALO SOLV + STILL BOTTOMS FM REC OF SOLV
Quantity:	00350
Units:	G - Gallons (liquids only)* (8.3 pounds)
Number of Containers:	007
Container Type:	DM - Metal drums, barrels
Handling Method:	R Material recovery of more than 75 percent of the total material.
Specific Gravity:	100
Year:	96
Manifest Tracking Num:	Not reported
Import Ind:	Not reported
Export Ind:	Not reported
Discr Quantity Ind:	Not reported

BEACH-RUSS CO (Continued) **1001079740**

Discr Type Ind:	Not reported
Discr Residue Ind:	Not reported
Discr Partial Reject Ind:	Not reported
Discr Full Reject Ind:	Not reported
Manifest Ref Num:	Not reported
Alt Fac RCRA Id:	Not reported
Alt Fac Sign Date:	Not reported
Mgmt Method Type Code:	Not reported
EPA ID:	NYR000014472
Facility Name:	BEACH RUSS COMPANY
Facility Address:	544 UNION AVENUE
Facility City:	BROOKLYN
Facility Address 2:	Not reported
Country:	USA
County:	KI
Mailing Name:	BEACH RUSS COMPANY
Mailing Contact:	BEACH RUSS COMPANY
Mailing Address:	544 UNION AVENUE
Mailing Address 2:	Not reported
Mailing City:	BROOKLYN
Mailing State:	NY
Mailing Zip:	Not reported
Mailing Zip4:	Not reported
Mailing Country:	USA
Mailing Phone:	718-388-4090

RCRA-NonGen:

Date form received by agency:	01/01/2006
Facility name:	BEACH-RUSS CO
Facility address:	544 UNION AVE BROOKLYN, NY 112111210
EPA ID:	NYR000014472
Mailing address:	UNION AVE BROOKLYN, NY 112111210
Contact:	-
Contact address:	UNION AVE BROOKLYN, NY 112111210
Contact country:	US
Contact telephone:	Not reported
Contact email:	Not reported
EPA Region:	02
Land type:	Private
Classification:	Non-Generator
Description:	Handler: Non-Generators do not presently generate hazardous waste

Handler accessibilty indicator: Transferred to the program or state equivalent.

Handler Activities Summary:

U.S. importer of hazardous waste:	Unknown
Mixed waste (haz. and radioactive):	Unknown
Recycler of hazardous waste:	No
Transporter of hazardous waste:	No
Treater, storer or disposer of HW:	No
Underground injection activity:	No
On-site burner exemption:	Unknown
Furnace exemption:	Unknown
Used oil fuel burner:	No

BEACH-RUSS CO (Continued) **1001079740**

Used oil processor: No
User oil refiner: No
Used oil fuel marketer to burner: No
Used oil Specification marketer: No
Used oil transfer facility: No
Used oil transporter: No
Off-site waste receiver: Commercial status unknown

Historical Generators:
Date form received by agency: 07/08/1999
Facility name: BEACH-RUSS CO
Classification: Not a generator, verified

Date form received by agency: 04/29/1998
Facility name: BEACH-RUSS CO
Site name: BEACH-RUSS COMPANY
Classification: Large Quantity Generator

Date form received by agency: 10/05/1995
Facility name: BEACH-RUSS CO
Classification: Small Quantity Generator

Facility Has Received Notices of Violations:
Regulation violated: Not reported
Area of violation: Generators - General
Date violation determined: 08/24/1999
Date achieved compliance: 08/24/1999
Violation lead agency: EPA
Enforcement action: Not reported
Enforcement action date: Not reported
Enf. disposition status: Not reported
Enf. disp. status date: Not reported
Enforcement lead agency: Not reported
Proposed penalty amount: Not reported
Final penalty amount: Not reported
Paid penalty amount: Not reported

Evaluation Action Summary:
Evaluation date: 08/24/1999
Evaluation: COMPLIANCE EVALUATION INSPECTION ON-SITE
Area of violation: Generators - General
Date achieved compliance: 08/24/1999
Evaluation lead agency: EPA

C8
ESE
< 1/8
442 ft.

Relative:
Higher

Actual:
15 ft.

MANHOLE 4925 **NY Spills** **S104284169**
WITHERS ST/UNION AV **NY Hist Spills** **N/A**
BROOKLYN, NY

Site 2 of 3 in cluster C

NY Spills:
Site ID: 304520
Facility Addr2: Not reported
Facility ID: 9910080
Spill Number: 9910080
Facility Type: ER
SWIS: 2401

MANHOLE 4925 (Continued) **S104284169**

Region of Spill:	2
Investigator:	CAENGELH
Referred To:	Not reported
Spill Date:	11/19/99
Reported to Dept:	11/19/99
CID:	312
Spill Cause:	Unknown
Water Affected:	Not reported
Spill Source:	Commercial/Industrial
Spill Notifier:	Responsible Party
Cleanup Ceased:	/ /
Cleanup Meets Std:	False
Last Inspection:	/ /
Recommended Penalty:	Penalty Not Recommended
UST Trust:	False
Spill Class:	Known release with minimal potential for fire or hazard. DEC Response. Willing Responsible Party. Corrective action taken.
Spill Closed Dt:	03/29/02
Remediation Phase:	0
Date Entered In Computer:	11/19/99
Spill Record Last Update:	03/29/02
Spiller Name:	CALLER
Spiller Company:	CON EDISON
Spiller Address:	4 IRVING PLACE
Spiller City,St,Zip:	NEW YORK, NY 10003
Spiller Company:	001
Spiller Phone:	Not reported
Contact Name:	Not reported
Contact Phone:	Not reported
DEC Region:	2
Program Number:	9910080
DER Facility ID:	245974
Site ID:	304520
Operable Unit ID:	1088779
Operable Unit:	01
Material ID:	299141
Material Code:	0066A
Material Name:	UNKNOWN PETROLEUM
Case No.:	Not reported
Material FA:	Petroleum
Quantity:	1.00
Units:	Gallons
Recovered:	0.00
Resource Affected:	Soil
Oxygenate:	False
DEC Memo:	Start CallerRemark - 9910080 1 PINT UNK OIL ON 50GAL OF WATER - CONTAINED - CASE #129045 END CallerRemark - 9910080
Remarks:	Start DECRemark - 9910080 Prior to Sept, 2004 data translation this spill Lead DEC Field was "ENGELHARDT" END DECRemark - 9910080

NY Hist Spills:

Region of Spill:	2
Spill Number:	9910080
Investigator:	ENGELHARDT
Caller Name:	Not reported
Caller Agency:	Not reported
Caller Phone:	Not reported

MANHOLE 4925 (Continued) **S104284169**

Notifier Name:	Not reported
Notifier Agency:	Not reported
Notifier Phone:	Not reported
Spill Date/Time:	11/19/1999 10:45
Reported to Dept Date/Time:	11/19/99 11:28
SWIS:	61
Spiller Name:	CON EDISON
Spiller Contact:	CALLER
Spiller Phone:	( ) -
Spiller Address:	4 IRVING PLACE
Spiller City,St,Zip:	MANHATTAN, NY 10003-
Spill Cause:	Unknown
Reported to Dept:	On Land
Water Affected:	Not reported
Spill Source:	01
Spill Notifier:	Responsible Party
PBS Number:	Not reported
Cleanup Ceased:	/ /
Cleanup Meets Std:	False
Last Inspection:	/ /
Recommended Penalty:	Penalty Not Recommended
Spiller Cleanup Dt:	/ /
Enforcement Date:	/ /
Invstgn Complete:	/ /
UST Involvement:	False
Spill Class:	Known release with minimal potential for fire or hazard. DEC Response. Willing Responsible Party. Corrective action taken.
Spill Closed Dt:	/ /
Corrective Action Plan Submitted:	/ /
Date Region Sent Summary to Central Office:	/ /
Date Spill Entered In Computer Data File:	11/19/99
Date Spill Entered In Computer Data File:	Not reported
Update Date:	02/15/00
Is Updated:	False
PBS Number:	Not reported
Tank Number:	Not reported
Tank Size:	Not reported
Test Method:	Not reported
Leak Rate Failed Tank:	Not reported
Gross Leak Rate:	Not reported
Material Class Type:	Petroleum
Quantity Spilled:	1
Unkonwn Quantity Spilled:	False
Units:	Gallons
Quantity Recovered:	0
Unkonwn Quantity Recovered:	False
Material:	UNKNOWN PETROLEUM
Class Type:	UNKNOWN PETROLEUM
Times Material Entry In File:	16414
CAS Number:	Not reported
Last Date:	19940929
DEC Remarks:	Not reported
Remark:	1 PINT UNK OIL ON 50GAL OF WATER - CONTAINED - CASE 129045

C9
ESE
< 1/8
442 ft.

Relative:
Higher

Actual:
15 ft.

MANHOLE 53375
WITHERS ST/ UNION AVE
BROOKLYN, NY

NY Spills **S104283455**
NY Hist Spills **N/A**

Site 3 of 3 in cluster C

NY Spills:

Site ID:	194032
Facility Addr2:	Not reported
Facility ID:	9909108
Spill Number:	9909108
Facility Type:	ER
SWIS:	2401
Region of Spill:	2
Investigator:	JHOCONNE
Referred To:	Not reported
Spill Date:	10/27/99
Reported to Dept:	10/27/99
CID:	382
Spill Cause:	Unknown
Water Affected:	Not reported
Spill Source:	Unknown
Spill Notifier:	Other
Cleanup Ceased:	/ /
Cleanup Meets Std:	False
Last Inspection:	/ /
Recommended Penalty:	Penalty Not Recommended
UST Trust:	False
Spill Class:	Known release with minimal potential for fire or hazard. DEC Response. Willing Responsible Party. Corrective action taken.
Spill Closed Dt:	12/08/99
Remediation Phase:	0
Date Entered In Computer:	10/27/99
Spill Record Last Update:	05/23/00
Spiller Name:	Not reported
Spiller Company:	UNKNOWN
Spiller Address:	Not reported
Spiller City,St,Zip:	NY
Spiller Company:	999
Spiller Phone:	Not reported
Contact Name:	BILL MURPHY
Contact Phone:	(212) 580-6763
DEC Region:	2
Program Number:	9909108
DER Facility ID:	161725
Site ID:	194032
Operable Unit ID:	1083707
Operable Unit:	01
Material ID:	298201
Material Code:	0066A
Material Name:	UNKNOWN PETROLEUM
Case No.:	Not reported
Material FA:	Petroleum
Quantity:	2.00
Units:	Gallons
Recovered:	0.00
Resource Affected:	Soil
Oxygenate:	False
DEC Memo:	Start CallerRemark - 9909108 2 GALS OF OIL ON 150 GALS OF WATER. CONTAINED.

MANHOLE 53375 (Continued) **S104283455**

Remarks: CLEAN UP PENDING TEST RESULTS. CON ED 128-668 END CallerRemark - 9909108 Start DECRemark - 9909108 Prior to Sept, 2004 data translation this spill Lead DEC Field was "O'CONNELL" Con Ed E2MIS notes: FDR 6B54 found approx. 2 gallons unknown oil on approx. 150 gallons of water in MH 53375. No other oil filled equipment,took a liquid sample. Lab seq# 99-11330<1.0PPM. Car over hole, follow up in the AM, reports <1.0PPM cleanup completed using bio-gen 760 and tag#11762 removed, incident is closed. END DECRemark - 9909108

NY Hist Spills:

Region of Spill:	2
Spill Number:	9909108
Investigator:	O'CONNELL
Caller Name:	Not reported
Caller Agency:	Not reported
Caller Phone:	Not reported
Notifier Name:	Not reported
Notifier Agency:	Not reported
Notifier Phone:	Not reported
Spill Date/Time:	10/27/1999 10:15
Reported to Dept Date/Time:	10/27/99 11:02
SWIS:	61
Spiller Name:	UNKNOWN
Spiller Contact:	Not reported
Spiller Phone:	( ) -
Spiller Contact:	BILL MURPHY
Spiller Phone:	(212) 580-6763
Spiller Address:	Not reported
Spiller City,St,Zip:	Not reported
Spill Cause:	Unknown
Reported to Dept:	On Land
Water Affected:	Not reported
Spill Source:	12
Spill Notifier:	Other
PBS Number:	Not reported
Cleanup Ceased:	/ /
Cleanup Meets Std:	False
Last Inspection:	/ /
Recommended Penalty:	Penalty Not Recommended
Spiller Cleanup Dt:	/ /
Enforcement Date:	/ /
Invstgn Complete:	/ /
UST Involvement:	False
Spill Class:	Known release with minimal potential for fire or hazard. DEC Response. Willing Responsible Party. Corrective action taken.
Spill Closed Dt:	12/08/99
Corrective Action Plan Submitted:	/ /
Date Region Sent Summary to Central Office:	/ /
Date Spill Entered In Computer Data File:	10/27/99
Date Spill Entered In Computer Data File:	Not reported
Update Date:	05/23/00
Is Updated:	False
PBS Number:	Not reported
Tank Number:	Not reported
Tank Size:	Not reported
Test Method:	Not reported
Leak Rate Failed Tank:	Not reported
Gross Leak Rate:	Not reported

MANHOLE 53375 (Continued) **S104283455**

Material Class Type: Petroleum
Quantity Spilled: 2
Unkonwn Quantity Spilled: False
Units: Gallons
Quantity Recovered: 0
Unkonwn Quantity Recovered: False
Material: UNKNOWN PETROLEUM
Class Type: UNKNOWN PETROLEUM
Times Material Entry In File: 16414
CAS Number: Not reported
Last Date: 19940929
DEC Remarks: Con Ed E2MIS notes: FDR 6B54 found approx. 2 gallons unknown oil on approx. 150 gallons of water in MH 53375. No other oil filled equipment, took a liquid sample. Lab seq 99-11330<1.0PPM. Car over hole, follow up in the AM, reports <1.0PPM cleanup completed using bio-gen 760 and tag 11762 removed, incident is closed.
Remark: 2 GALS OF OIL ON 150 GALS OF WATER. CONTAINED. CLEAN UP PENDING TEST RESULTS. CON ED 128-668

D10 **568-580 UNION AVENUE** **UST** **U004045663**
ENE **568-580 UNION AVENUE** **N/A**
< 1/8 **BROOKLYN, NY 11211**
448 ft.

Site 1 of 2 in cluster D

Relative: Higher

UST:

Actual: 15 ft.

UST:
Facility Id: 2-610135
Region: STATE
Expiration Date: 03/30/10
Renewal Date: / /
Total Capacity: 0
Facility Type: WAREHOUSE
Mailing Company: MC CARREN PARK ESTATES, LLC
Mailing Title: Not reported
Mailing Contact: MR. SOLOMON LANDAU
Mailing Address: 4620 16TH AVENUE
Mailing Address 2: Not reported
Mailing City: BROOKLYN
Mailing State: NY
Mailing Zip Code: 11204
Mailing Phone No: (718) 686-1900
Mailing Email: Not reported
Owner Title: AGENT
Owner Name: ROMEO SANTOS
Owner Address: 4620 16TH AVENUE
Owner Address 2: Not reported
Owner State: NY
Owner Zip Code: 11204
Owner Phone: (718) 686-1900
Owner Company: MC CARREN PARK ESTATES, LLC.
Emergency Contact: SOLOMON LANDAU
Emergency Phone: (917) 714-2727
Operator: SOLOMON LANDAU
Operator Phone: (718) 686-1900
Owner City: BROOKLYN
Owner Sub Type: Corporate or Commercial

568-580 UNION AVENUE (Continued) **U004045663**

UTM X:	588506.03208
UTM Y:	4507918.65830
Site Type Name:	Other
Site Type Status:	Unregulated
Comments:	Not reported
Program Type:	PBS
Tank Number:	1
Tank Location Name:	Underground
Tank Status:	Closed - Removed
Tank Model:	Not reported
Pipe Model:	Not reported
Active Status:	Inactive
Install Date:	01/29/06
Capacity Gallons:	4000
Material Name:	#6 Fuel Oil
Percentage:	100.00
Tank Type Name:	Steel/Carbon Steel/Iron
Tank Internal Protection:	None
Tank Internal Protection 1:	None
Tank Internal Protection 2:	Not reported
Pipe Location Name:	Underground/On-ground
Pipe Type Name:	Steel/Carbon Steel/Iron
Pipe External Protection 1:	None
Pipe External Protection 2:	Not reported
Tank Secondary Containment 1:	None
Tank Secondary Containment 2:	Not reported
Pipe Secondary Containment:	None
Tank Leak Detection 1:	None
Tank Leak Detection 2:	Not reported
Pipe Leak Detection 1:	None
Pipe Leak Detection 2:	Not reported
Type Of Overfill Prevention 1:	Vent Whistle
Type Of Overfill Prevention 2:	Not reported
Dispenser Method:	Suction
Spill Prevention:	None
Tightness Test Method:	Testing Not Required
Date Tested:	/ /
Next Test Date:	/ /
Date Tank Closed:	01/29/06

D11 **ZORRIANO ASSOCIATES** **NY Spills** **S103275113**
ENE **568 A UNION STREET** **NY Hist Spills** **N/A**
< 1/8 **BROOKLYN, NY**
448 ft.

Site 2 of 2 in cluster D

Relative:
Higher

Actual:
15 ft.

NY Spills:

Site ID:	59935
Facility Addr2:	Not reported
Facility ID:	9803217
Spill Number:	9803217
Facility Type:	ER
SWIS:	2401
Region of Spill:	2
Investigator:	Needs Reassignment
Referred To:	Not reported

ZORRIANO ASSOCIATES (Continued) **S103275113**

Spill Date:	06/12/98
Reported to Dept:	06/12/98
CID:	12
Spill Cause:	Human Error
Water Affected:	Not reported
Spill Source:	Commercial/Industrial
Spill Notifier:	Affected Persons
Cleanup Ceased:	/ /
Cleanup Meets Std:	False
Last Inspection:	/ /
Recommended Penalty:	Penalty Not Recommended
UST Trust:	False
Spill Class:	Known release that creates potential for fire or hazard. DEC Response. Unknown Responsible Party. Corrective action taken. (ISR)
Spill Closed Dt:	/ /
Remediation Phase:	1
Date Entered In Computer:	06/12/98
Spill Record Last Update:	03/29/06
Spiller Name:	ANGELO
Spiller Company:	ZORRIANO ASSOC.
Spiller Address:	568A UNION STREET
Spiller City,St,Zip:	BROOKLYN, NY
Spiller Company:	001
Spiller Phone:	Not reported
Contact Name:	ANGELO
Contact Phone:	Not reported
DEC Region:	2
Program Number:	9803217
DER Facility ID:	58587
Site ID:	59935
Operable Unit ID:	1061187
Operable Unit:	01
Material ID:	569386
Material Code:	0001
Material Name:	#2 Fuel Oil
Case No.:	Not reported
Material FA:	Petroleum
Quantity:	100.00
Units:	Gallons
Recovered:	0.00
Resource Affected:	Soil
Oxygenate:	False
DEC Memo:	Start CallerRemark - 9803217 TANK WAS REMOVED BUT FILL PIPE REMAINED AND UNKNOWN PERSON MADE A DELIVERY END CallerRemark - 9803217
Remarks:	Start DECRemark - 9803217 3/16/06 -Nathan- Zoriano Realty 718-789-0136 could not be reached but they appear to be the owners of the property. Next Step continue attempts to contact owner. END DECRemark - 9803217

NY Hist Spills:

Region of Spill:	2
Spill Number:	9803217
Investigator:	SIGONA
Caller Name:	Not reported
Caller Agency:	Not reported
Caller Phone:	Not reported
Notifier Name:	Not reported
Notifier Agency:	Not reported

ZORRIANO ASSOCIATES (Continued) **S103275113**

Notifier Phone:	Not reported
Spill Date/Time:	06/12/1998 09:00
Reported to Dept Date/Time:	06/12/98 10:08
SWIS:	61
Spiller Name:	ZORRIANO ASSOC.
Spiller Contact:	ANGELO
Spiller Phone:	Not reported
Spiller Contact:	ANGELO
Spiller Phone:	( ) -
Spiller Address:	568A UNION STREET
Spiller City,St,Zip:	BROOKLYN, NY
Spill Cause:	Human Error
Reported to Dept:	On Land
Water Affected:	Not reported
Spill Source:	01
Spill Notifier:	Affected Persons
PBS Number:	Not reported
Cleanup Ceased:	/ /
Cleanup Meets Std:	False
Last Inspection:	/ /
Recommended Penalty:	Penalty Not Recommended
Spiller Cleanup Dt:	/ /
Enforcement Date:	/ /
Invstgn Complete:	/ /
UST Involvement:	False
Spill Class:	Known release that creates potential for fire or hazard. DEC Response. Unknown Responsible Party. Corrective action taken. (ISR)
Spill Closed Dt:	/ /
Corrective Action Plan Submitted:	/ /
Date Region Sent Summary to Central Office:	/ /
Date Spill Entered In Computer Data File:	06/12/98
Date Spill Entered In Computer Data File:	Not reported
Update Date:	06/26/98
Is Updated:	False
PBS Number:	Not reported
Tank Number:	Not reported
Tank Size:	Not reported
Test Method:	Not reported
Leak Rate Failed Tank:	Not reported
Gross Leak Rate:	Not reported
Material Class Type:	Petroleum
Quantity Spilled:	100
Unkonwn Quantity Spilled:	False
Units:	Gallons
Quantity Recovered:	0
Unkonwn Quantity Recovered:	False
Material:	#2 FUEL OIL
Class Type:	#2 FUEL OIL
Times Material Entry In File:	24464
CAS Number:	Not reported
Last Date:	19941207

DEC Remarks: CALL PTC 1005 - CREW TO LEAVING SOON. ACCORDING TO LARA - SPILL IS SMALL - SOME PUDDLLES ON THE FLOOR - AND STAINS. LARA SAID THAT HE CALLED IT IN AS LESS THAN 100 GALLONS THEY WILL SEAL THE FLOORS AND PAINT IT. DEC SIGONARESPONDED TO SPILL WENT TO ADDRESS GIVEN HERCULES CONTRUCTION CORP. 237 4TH AVENUE, BROOKLYN, N.Y. THEY SAID THE BUILDING WAS OWNED BY ZORRIANO ASSOCIATES AND THERE WAS A FIRE AT THE BUILDING. DEC SIGONA ARRIVED

ZORRIANO ASSOCIATES (Continued) **S103275113**

AT 4 PM, MET WITH ENG CO. 255, 279 AND BATT S WHICH WAS TO PUT OUT A FIRE REPORTED BY PETROLEUM TANK CLEANERS. THEY CLAIM THERE WERE PUDDLES OF OIL ON THE FLOOR AND SEWER WAS BACKED UP, AND THEY TRIED TO OPERATED PUMP CAUSING A FIRE. SPOKE TO THE FIRE MARSHALL DOING THE INVESTIGATION. THEY MAY SUSPECT THE FIRE WAS CAUSED BY ACTION OF PTC. JOHN FOPPIANO BUREAU OF INVESTIGATIONS, NYCFD, 250 LIVINGSTON STREET. PHONE 718-492-1880, FAX 718-921-9705. THE FIRE MADE IT IMPOSSIBLE TO INVESTIGATION, FURTHER REMEDIATION MAYBE REQUIRED. SITE INVESTIGATION IS NECESSARY. SPILL CAUSED BY ACCIDENTAL DELIVERY TO OPEN FILL INTO BASEMENT. FIRE MARSHALL MAY KNOW THE IDENTITY OF THE OIL COMPANY. FURTHER DETAILS WILL BE AVAILABLE AFTER INVESTIGATION IS COMPLETE.

Remark: TANK WAS REMOVED BUT FILL PIPE REMAINED AND UNKNOWN PERSON MADE A DELIVERY

B12
NNE
< 1/8
467 ft.

Relative:
Higher

Actual:
15 ft.

J. TUOMEY TRUCK REPAIR
5 ROEBLING STREET
BROOKLYN, NY 11211

AST **S107783262**
HIST AST **N/A**

Site 2 of 4 in cluster B

AST:

AST:

Region:	STATE
Facility Id:	2-604046
UTM X:	588464.03906
UTM Y:	4508001.53309
Expiration Date:	04/19/04
Renewal Date:	/ /
Total Capacity:	0
Facility Type:	Not reported
Site Type Name:	Other Wholesale/Retail Sales
Site Type Status:	Unregulated
Mailing Company:	JOHN TUOMEY
Mailing Title:	Not reported
Mailing Contact:	Not reported
Mailing Address:	1041 FRANCES DRIVE
Mailing Address 2:	Not reported
Mailing City:	N. VALLEY STREAM
Mailing State:	NY
Mailing Zip Code:	11580
Mailing Phone No:	(516) 872-6196
Mailing Email:	Not reported
Owner Title:	OWNER
Owner Name:	JOHN TUOMEY
Owner Address:	1041 FRANCES DRIVE
Owner Address 2:	Not reported
Owner State:	NY
Owner Zip Code:	11580
Owner Phone:	(516) 872-6196
Owner Company:	JOHN TUOMEY
Emergency Contact:	JOHN TUOMEY
Emergency Phone:	(516) 872-6196
Operator:	JOHN TUOMEY
Operator Phone:	(718) 387-1241
Owner City:	VALLEY STREAM
Owner Sub Type:	Corporate or Commercial
Program Type:	PBS
Tank Number:	001

J. TUOMEY TRUCK REPAIR (Continued) **S107783262**

Tank Location Name:	Aboveground - in contact with soil
Tank Status:	Closed - Removed
Tank Model:	Not reported
Pipe Model:	Not reported
Active Status:	Inactive
Install Date:	/ /
Capacity Gallons:	275
Material Name:	Waste Oil/Used Oil
Percentage:	100.00
Tank Type Name:	Steel/Carbon Steel/Iron
Tank Internal Protection:	None
Tank Internal Protection 1:	None
Tank Internal Protection 2:	Not reported
Pipe Location Name:	No Piping
Pipe Type Name:	No Piping
Pipe External Protection 1:	None
Pipe External Protection 2:	Not reported
Tank Secondary Containment 1:	None
Tank Secondary Containment 2:	Not reported
Pipe Secondary Containment:	Not reported
Tank Leak Detection 1:	None
Tank Leak Detection 2:	Not reported
Pipe Leak Detection 1:	Exempt Suction Piping
Pipe Leak Detection 2:	Not reported
Type Of Overfill Prevention 1:	None
Type Of Overfill Prevention 2:	Not reported
Dispenser Method:	Suction
Spill Prevention:	Not reported
Tightness Test Method:	Testing Not Required
Date Tested:	/ /
Next Test Date:	/ /
Date Tank Closed:	07/30/99

HIST AST:

PBS Number:	2-604046
SWIS Code:	6101
Operator:	JOHN TUOMEY
Facility Phone:	(718) 387-1241
Facility Addr2:	Not reported
Facility Type:	OTHER RETAIL SALES
Emergency:	JOHN TUOMEY
Emergency Tel:	(516) 872-6196
Old PBSNO:	Not reported
Date Inspected:	Not reported
Inspector:	Not reported
Result of Inspection:	Not reported
Owner Name:	JOHN TUOMEY
Owner Address:	1041 FRANCES DRIVE
Owner City,St,Zip:	N. VALLEY STREAM, NY 11580
Federal ID:	Not reported
Owner Tel:	(516) 872-6196
Owner Type:	Corporate/Commercial
Owner Subtype:	Not reported
Mailing Contact:	JOHN TUOMEY
Mailing Name:	J. TUOMEY TRUCK REPAIR
Mailing Address:	5 ROEBLING STREET
Mailing Address 2:	Not reported

J. TUOMEY TRUCK REPAIR (Continued) **S107783262**

Mailing City,St,Zip:	BROOKLYN, NY 11211
Mailing Telephone:	(718) 387-1241
Owner Mark:	First Owner
Facility Status:	4 - Subpart 360-14 only (active)
Certification Flag:	False
Certification Date:	04/30/1999
Expiration:	04/19/2004
Renew Flag:	False
Renew Date:	Not reported
Total Capacity:	275
FAMT:	True
Facility Screen:	No Missing Data
Owner Screen:	No Missing Data
Tank Screen:	Minor Data Missing
Dead Letter:	False
CBS Number:	Not reported
Town or City:	NEW YORK CITY
County Code:	61
Town or City Code:	01
Region:	2

Tank ID:	001
Tank Location:	ABOVEGROUND
Tank Status:	In Service
Install Date:	Not reported
Capacity (Gal):	275
Product Stored:	USED OIL (FUEL)
Tank Type:	Steel/carbon steel
Tank Internal:	Not reported
Tank External:	Not reported
Pipe Location:	Not reported
Pipe Type:	Not reported
Pipe Internal:	Not reported
Pipe External:	Not reported
Tank Containment:	Not reported
Leak Detection:	Not reported
Overfill Protection:	Not reported
Dispenser Method:	Suction
Date Tested:	Not reported
Next Test Date:	Not reported
Missing Data for Tank:	Minor Data Missing
Date Closed:	Not reported
Test Method:	Not reported
Deleted:	False
Updated:	True
SPDES Number:	Not reported
Lat/Long:	Not reported

13 SSE < 1/8 469 ft. | **OUR LADY OF MOUNT CARMEL R.C. CHURCH**
11-23 HAVEMEYER STREET
BROOKLYN, NY 11211 | **UST** / **HIST UST** | **U000413804** / **N/A**

Relative: Equal

Actual: 14 ft.

UST:

UST:

Facility Id:	2-130249
Region:	STATE
Expiration Date:	07/10/02
Renewal Date:	03/06/02
Total Capacity:	0
Facility Type:	Not reported
Mailing Company:	REV. JOSEPH G. FONTI, PASTOR
Mailing Title:	Not reported
Mailing Contact:	Not reported
Mailing Address:	OUR LADY OF MT. CARMEL R.C.C.
Mailing Address 2:	275 NORTH 8TH STREET
Mailing City:	BROOKLYN
Mailing State:	NY
Mailing Zip Code:	11211
Mailing Phone No:	(718) 384-0223
Mailing Email:	Not reported
Owner Title:	Not reported
Owner Name:	Not reported
Owner Address:	275 NORTH 8TH STREET
Owner Address 2:	Not reported
Owner State:	NY
Owner Zip Code:	11211
Owner Phone:	(718) 384-0223
Owner Company:	OUR LADY OF MOUNT CARMEL R.C. CHURCH
Emergency Contact:	REV. JOSEP G. FONTI
Emergency Phone:	(718) 384-0223
Operator:	OUR LADY OF MOUNT CARMEL CHURC
Operator Phone:	(718) 384-0223
Owner City:	BROOKLYN
Owner Sub Type:	Corporate or Commercial
UTM X:	588482.38984
UTM Y:	4507708.25164
Site Type Name:	Other
Site Type Status:	Unregulated
Comments:	Not reported
Program Type:	PBS
Tank Number:	001
Tank Location Name:	Underground
Tank Status:	Closed - Removed
Tank Model:	Not reported
Pipe Model:	Not reported
Active Status:	Inactive
Install Date:	12/01/50
Capacity Gallons:	5000
Material Name:	#2 Fuel Oil
Percentage:	100.00
Tank Type Name:	Steel/Carbon Steel/Iron
Tank Internal Protection:	None
Tank Internal Protection 1:	None
Tank Internal Protection 2:	Not reported

OUR LADY OF MOUNT CARMEL R.C. CHURCH (Continued) **U000413804**

Pipe Location Name:	Underground/On-ground
Pipe Type Name:	Steel/Carbon Steel/Iron
Pipe External Protection 1:	None
Pipe External Protection 2:	Not reported
Tank Secondary Containment 1:	None
Tank Secondary Containment 2:	Not reported
Pipe Secondary Containment:	Not reported
Tank Leak Detection 1:	None
Tank Leak Detection 2:	Not reported
Pipe Leak Detection 1:	Not reported
Pipe Leak Detection 2:	Not reported
Type Of Overfill Prevention 1:	Vent Whistle
Type Of Overfill Prevention 2:	Not reported
Dispenser Method:	Not reported
Spill Prevention:	Not reported
Tightness Test Method:	Horner EZ Check I or II
Date Tested:	05/01/98
Next Test Date:	/ /
Date Tank Closed:	11/01/99

HIST UST:

PBS Number:	2-130249
SPDES Number:	Not reported
Emergency Contact:	MSGR. DAVID L. CASSATO
Emergency Telephone:	(718) 384-1516
Operator:	OUR LADY OF MOUNT CARMEL CHURC
Operator Telephone:	(718) 384-0223
Owner Name:	OUR LADY OF MOUNT CARMEL R.C. CHURCH
Owner Address:	275 NORTH 8TH STREET
Owner City,St,Zip:	BROOKLYN, NY 11211
Owner Telephone:	(718) 384-0223
Owner Type:	Corporate/Commercial
Owner Subtype:	Not reported
Mailing Name:	OUR LADY OF MOUNT CARMEL R.C. CHURCH
Mailing Address:	275 NORTH 8TH STREET
Mailing Address 2:	Not reported
Mailing City,St,Zip:	BROOKLYN, NY 11211
Mailing Contact:	SUPER FACILITY MANAGER
Mailing Telephone:	(718) 384-0223
Owner Mark:	First Owner
Facility Status:	1 - Active PBS facility, i.e. total capacity of the PBS tanks is greater than 1,100 gallons, regardless if Subpart 360-14 tanks exist or not at the facility.
Facility Addr2:	275 NORTH 8TH STREET
SWIS ID:	6101
Old PBS Number:	Not reported
Facility Type:	OTHER
Inspected Date:	Not reported
Inspector:	Not reported
Inspection Result:	Not reported
Federal ID:	Not reported
Certification Flag:	False
Certification Date:	04/02/1998
Expiration Date:	07/10/2002
Renew Flag:	False
Renewal Date:	Not reported
Total Capacity:	5000

OUR LADY OF MOUNT CARMEL R.C. CHURCH (Continued) **U000413804**

FAMT:	True
Facility Screen:	No Missing Data
Owner Screen:	No Missing Data
Tank Screen:	Minor Data Missing
Dead Letter:	False
CBS Number:	Not reported
Town or City:	NEW YORK CITY
County Code:	61
Town or City:	01
Region:	2

Tank Id:	001
Tank Location:	UNDERGROUND
Tank Status:	In Service
Install Date:	19501201
Capacity (gals):	5000
Product Stored:	NOS 1,2, OR 4 FUEL OIL
Tank Type:	Steel/carbon steel
Tank Internal:	Not reported
Tank External:	Not reported
Pipe Location:	Underground
Pipe Type:	STEEL/IRON
Pipe Internal:	Not reported
Pipe External:	Not reported
Second Containment:	None
Leak Detection:	None
Overfill Prot:	Vent Whistle
Dispenser:	Gravity
Date Tested:	05/01/1998
Next Test Date:	05/01/2003
Missing Data for Tank:	Minor Data Missing
Date Closed:	Not reported
Test Method:	Horner EZ Check
Deleted:	False
Updated:	True
Lat/long:	Not reported

---

14 **MANHOLE #4900** **NY Spills** **S104284441**
NE **NORTH 11TH ST/UNION AVE** **NY Hist Spills** **N/A**
< 1/8 **BROOKLYN, NY**
484 ft.

Relative:
Higher

Actual:
15 ft.

NY Spills:

Site ID:	68873
Facility Addr2:	Not reported
Facility ID:	9910471
Spill Number:	9910471
Facility Type:	ER
SWIS:	2401
Region of Spill:	2
Investigator:	COMENALE
Referred To:	Not reported
Spill Date:	12/02/99
Reported to Dept:	12/02/99
CID:	252
Spill Cause:	Unknown
Water Affected:	Not reported
Spill Source:	Commercial/Industrial

MANHOLE #4900 (Continued) **S104284441**

Spill Notifier:	Other
Cleanup Ceased:	/ /
Cleanup Meets Std:	False
Last Inspection:	/ /
Recommended Penalty:	Penalty Not Recommended
UST Trust:	False
Spill Class:	Known release with minimal potential for fire or hazard. DEC Response. Willing Responsible Party. Corrective action taken.
Spill Closed Dt:	03/27/02
Remediation Phase:	0
Date Entered In Computer:	12/02/99
Spill Record Last Update:	03/27/02
Spiller Name:	UNKNOWN
Spiller Company:	UNKNOWN
Spiller Address:	UNKNOWN
Spiller City,St,Zip:	UNKNOWN, ZZ
Spiller Company:	001
Spiller Phone:	Not reported
Contact Name:	STEPHEN CRIBBINS
Contact Phone:	(212) 580-8576
DEC Region:	2
Program Number:	9910471
DER Facility ID:	65535
Site ID:	68873
Operable Unit ID:	1085238
Operable Unit:	01
Material ID:	295954
Material Code:	0066A
Material Name:	UNKNOWN PETROLEUM
Case No.:	Not reported
Material FA:	Petroleum
Quantity:	0.00
Units:	Gallons
Recovered:	0.00
Resource Affected:	Soil
Oxygenate:	False
DEC Memo:	Start CallerRemark - 9910471 SPILL IS CONTAINED-CLEANUP PENDING SAMPLE RESULTS-CON ED #129165 END CallerRemark - 9910471
Remarks:	Not reported

NY Hist Spills:

Region of Spill:	2
Spill Number:	9910471
Investigator:	COMENALE
Caller Name:	Not reported
Caller Agency:	Not reported
Caller Phone:	Not reported
Notifier Name:	Not reported
Notifier Agency:	Not reported
Notifier Phone:	Not reported
Spill Date/Time:	12/02/1999 09:20
Reported to Dept Date/Time:	12/02/99 10:07
SWIS:	61
Spiller Name:	UNK
Spiller Contact:	UNK
Spiller Phone:	(000) 000-0000
Spiller Contact:	STEPHEN CRIBBINS

MANHOLE #4900 (Continued) **S104284441**

Spiller Phone: (212) 580-8576
Spiller Address: UNK
Spiller City,St,Zip: NY
Spill Cause: Unknown
Reported to Dept: On Land
Water Affected: Not reported
Spill Source: 01
Spill Notifier: Other
PBS Number: Not reported
Cleanup Ceased: / /
Cleanup Meets Std: False
Last Inspection: / /
Recommended Penalty: Penalty Not Recommended
Spiller Cleanup Dt: / /
Enforcement Date: / /
Invstgn Complete: / /
UST Involvement: False
Spill Class: Known release with minimal potential for fire or hazard. DEC Response. Willing Responsible Party. Corrective action taken.
Spill Closed Dt: / /
Corrective Action Plan Submitted: / /
Date Region Sent Summary to Central Office: / /
Date Spill Entered In Computer Data File: 12/02/99
Date Spill Entered In Computer Data File: Not reported
Update Date: 12/03/99
Is Updated: False
PBS Number: Not reported
Tank Number: Not reported
Tank Size: Not reported
Test Method: Not reported
Leak Rate Failed Tank: Not reported
Gross Leak Rate: Not reported
Material Class Type: Petroleum
Quantity Spilled: 0
Unkonwn Quantity Spilled: True
Units: Gallons
Quantity Recovered: 0
Unkonwn Quantity Recovered: True
Material: UNKNOWN PETROLEUM
Class Type: UNKNOWN PETROLEUM
Times Material Entry In File: 16414
CAS Number: Not reported
Last Date: 19940929
DEC Remarks: Not reported
Remark: SPILL IS CONTAINED-CLEANUP PENDING SAMPLE RESULTS-CON ED 129165

E15 **WING HON HOLDING** **UST** **U004048783**
NW **212-218 NORTH 9TH STREET** **N/A**
< 1/8 **BROOKLYN, NY 11211**
504 ft.

Site 1 of 2 in cluster E

Relative: Higher

UST:

Actual: 15 ft.

UST:
Facility Id: 2-609548
Region: STATE
Expiration Date: 05/13/09

WING HON HOLDING (Continued) **U004048783**

Renewal Date:	/ /
Total Capacity:	0
Facility Type:	COMMERCIAL / COPORATION
Mailing Company:	TRC RAVIV ASSOCIATES, INC.
Mailing Title:	Not reported
Mailing Contact:	MR. MORGAN I. EVANS
Mailing Address:	57 EAST WILLOW STREET
Mailing Address 2:	Not reported
Mailing City:	MILLBURN,
Mailing State:	NJ
Mailing Zip Code:	07041
Mailing Phone No:	(973) 564-6006
Mailing Email:	Not reported
Owner Title:	PRESIDENT
Owner Name:	ALBERT CHAN
Owner Address:	2 REWE STREET + 300 VANDER VOORT AVENUE
Owner Address 2:	Not reported
Owner State:	NY
Owner Zip Code:	11211
Owner Phone:	(718) 963-1010
Owner Company:	WING HON HOLDING INC.
Emergency Contact:	RAYMOND LEUNG
Emergency Phone:	(718) 963-1010
Operator:	ALBERT CHAN
Operator Phone:	(718) 963-1010
Owner City:	BROOKLYN
Owner Sub Type:	Corporate or Commercial
UTM X:	588260.96034
UTM Y:	4507969.47307
Site Type Name:	Other
Site Type Status:	Unregulated
Comments:	Not reported
Program Type:	PBS
Tank Number:	001
Tank Location Name:	Underground, vaulted, with access
Tank Status:	Closed - Removed
Tank Model:	Not reported
Pipe Model:	Not reported
Active Status:	Inactive
Install Date:	/ /
Capacity Gallons:	551
Material Name:	Diesel
Percentage:	100.00
Tank Type Name:	Steel/Carbon Steel/Iron
Tank Internal Protection:	None
Tank Internal Protection 1:	None
Tank Internal Protection 2:	Not reported
Pipe Location Name:	Aboveground/Underground Combination
Pipe Type Name:	Steel/Carbon Steel/Iron
Pipe External Protection 1:	None
Pipe External Protection 2:	Not reported
Tank Secondary Containment 1:	Vault (w/o access)
Tank Secondary Containment 2:	Not reported
Pipe Secondary Containment:	Not reported
Tank Leak Detection 1:	None

WING HON HOLDING (Continued) **U004048783**

Tank Leak Detection 2:	Not reported
Pipe Leak Detection 1:	Not reported
Pipe Leak Detection 2:	Not reported
Type Of Overfill Prevention 1:	None
Type Of Overfill Prevention 2:	Not reported
Dispenser Method:	Suction
Spill Prevention:	None
Tightness Test Method:	Testing Not Required
Date Tested:	/ /
Next Test Date:	/ /
Date Tank Closed:	08/01/96

Tank Number:	002
Tank Location Name:	Underground, vaulted, with access
Tank Status:	Closed - Removed
Tank Model:	Not reported
Pipe Model:	Not reported
Active Status:	Inactive
Install Date:	/ /
Capacity Gallons:	551
Material Name:	Diesel
Percentage:	100.00
Tank Type Name:	Steel/Carbon Steel/Iron
Tank Internal Protection:	None
Tank Internal Protection 1:	None
Tank Internal Protection 2:	Not reported
Pipe Location Name:	Aboveground/Underground Combination
Pipe Type Name:	Steel/Carbon Steel/Iron
Pipe External Protection 1:	None
Pipe External Protection 2:	Not reported
Tank Secondary Containment 1:	Vault (w/o access)
Tank Secondary Containment 2:	Not reported
Pipe Secondary Containment:	Not reported
Tank Leak Detection 1:	None
Tank Leak Detection 2:	Not reported
Pipe Leak Detection 1:	Not reported
Pipe Leak Detection 2:	Not reported
Type Of Overfill Prevention 1:	None
Type Of Overfill Prevention 2:	Not reported
Dispenser Method:	Suction
Spill Prevention:	None
Tightness Test Method:	Testing Not Required
Date Tested:	/ /
Next Test Date:	/ /
Date Tank Closed:	08/01/96

B16 **CONSTRUCTION SITE** **NY Spills** **S108636763**
NNE **ROEBLING STR/NORTH 11TH** **N/A**
< 1/8 **BROOKLYN, NY**
513 ft.

Site 3 of 4 in cluster B

Relative:
Higher

NY Spills:

Site ID:	380811
Facility Addr2:	Not reported
Facility ID:	0701326
Spill Number:	0701326

Actual:
15 ft.

CONSTRUCTION SITE (Continued) **S108636763**

Facility Type:	ER
SWIS:	2401
Region of Spill:	2
Investigator:	smsanges
Referred To:	Not reported
Spill Date:	04/01/07
Reported to Dept:	05/02/07
CID:	444
Spill Cause:	Other
Water Affected:	Not reported
Spill Source:	Institutional, Educational, Gov., Other
Spill Notifier:	Local Agency
Cleanup Ceased:	/ /
Cleanup Meets Std:	False
Last Inspection:	/ /
Recommended Penalty:	Penalty Not Recommended
UST Trust:	False
Spill Class:	Known release with minimal potential for fire or hazard. DEC Response. Willing Responsible Party. Corrective action taken.
Spill Closed Dt:	05/03/07
Remediation Phase:	0
Date Entered In Computer:	05/02/07
Spill Record Last Update:	05/03/07
Spiller Name:	KIETH WILLIAMS
Spiller Company:	CONSTRUCTION SITE
Spiller Address:	ROEBLING STR/NORTH 11TH
Spiller City,St,Zip:	BROOKLYN, NY
Spiller Company:	001
Spiller Phone:	(718) 595-4755
Contact Name:	KIETH WILLIAMS
Contact Phone:	(718) 595-4755
DEC Region:	2
Program Number:	0701326
DER Facility ID:	330230
Site ID:	380811
Operable Unit ID:	1138285
Operable Unit:	01
Material ID:	2128268
Material Code:	0066A
Material Name:	UNKNOWN PETROLEUM
Case No.:	Not reported
Material FA:	Petroleum
Quantity:	0.00
Units:	Gallons
Recovered:	0.00
Resource Affected:	Soil
Oxygenate:	False
DEC Memo:	Start CallerRemark - 0701326 BLACK SUBSTANCE COMING OUT OF THE GROUND AT ABOVE ADDRESS: WOULD LIKE DEC TO RESPOND AS SOON AS YOU CAN... END CallerRemark - 0701326
Remarks:	Start DECRemark - 0701326 This is a duplicate spill report to a longterm spill/cleanup going on at this construction site. END DECRemark - 0701326

B17 **TM 1142** **NY Spills** **S106384524**
NNE **11TH/ROEBLING STREET** **N/A**
< 1/8 **BROOKLYN, NY**
513 ft.

Site 4 of 4 in cluster B

Relative:
Higher

Actual:
15 ft.

NY Spills:

Site ID:	323904
Facility Addr2:	Not reported
Facility ID:	0400060
Spill Number:	0400060
Facility Type:	ER
SWIS:	2401
Region of Spill:	2
Investigator:	JHOCONNE
Referred To:	Not reported
Spill Date:	04/02/04
Reported to Dept:	04/02/04
CID:	444
Spill Cause:	Equipment Failure
Water Affected:	Not reported
Spill Source:	Institutional, Educational, Gov., Other
Spill Notifier:	Responsible Party
Cleanup Ceased:	/ /
Cleanup Meets Std:	False
Last Inspection:	/ /
Recommended Penalty:	Penalty Not Recommended
UST Trust:	False
Spill Class:	Known release with minimal potential for fire or hazard. DEC Response. Willing Responsible Party. Corrective action taken.
Spill Closed Dt:	07/16/04
Remediation Phase:	0
Date Entered In Computer:	04/02/04
Spill Record Last Update:	07/16/04
Spiller Name:	ERT DESK
Spiller Company:	IN STREET
Spiller Address:	11TH/ROEBLING STREET
Spiller City,St,Zip:	BROOKLYN, NY
Spiller Company:	001
Spiller Phone:	(212) 580-8383
Contact Name:	ERT DESK
Contact Phone:	(212) 580-8383
DEC Region:	2
Program Number:	0400060
DER Facility ID:	260943
Site ID:	323904
Operable Unit ID:	882391
Operable Unit:	01
Material ID:	494854
Material Code:	0020A
Material Name:	TRANSFORMER OIL
Case No.:	Not reported
Material FA:	Petroleum
Quantity:	0.00
Units:	Pounds
Recovered:	0.00
Resource Affected:	Soil
Oxygenate:	False
DEC Memo:	Start CallerRemark - 0400060 DUE TO A BLOWN ESNAS: WILL REPAIR BY THE 11TH DUE

TM 1142 (Continued) **S106384524**

Remarks: TO HAVING TO DRAIN; AND WAITING FOR LAB RESULTS; NO TO THE 5 QUESTIONS; CON ED # 152740 4/03/04 update - ANDREW MORRIS (CON ED) REPORTS @ 0222HRS THIS DATE, FURTHER INVESTIGATION REVEALS TOTAL OF 30 GAL OF TRANSFORMER OIL UNACCOUNTED FOR FROM TRANSFORMER. END CallerRemark - 0400060
Start DECRemark - 0400060 Prior to Sept, 2004 data translation this spill Lead DEC Field was "O'CONNELL" e2mis no. 152740: APPROX 1 PT OF DIELECTRIC FLUID ON APPROX 1500 GALS OF WATER IN THE STRUCTURE. SPILL IS CONTAINED TO STRUCTURE. SOME OF THE WATER IN THE VAULT EVIDENTIALLY GOT INTO THE HOLE BY THE ESNA'S ON TOP OF THE TRANSFORMER, MIXED WITH THE DIELECTRIC FLUID IN THE TRANSFORMER AND WASHED BACK OUT INTO THE STRUCTURE. HISTORICAL PCB COUNT OF THE TRANSFORMER IS 10 PPM DTD 11/30/95.WILL TRY TO GET A SAMPLE FROM THE TRANSFORMER THROUGH THE HOLE ON TOP. LSN 04-02508-001 PCB <1 PPM ASTORIA TANKER REMOVED 310 GALLONS FROM UNIT. UNIT CAPACITY PLATE INDICATES UNIT HOLDS 340 GALLONS, LEAVING 30 GALLONS UNACCOUNTED FOR. TANKER REMOVED ALL LIQUID FROM STRUCTURE. 4/3/04, 02:26 HRS TANKER REMOVED 1400 GALLONS WATER FROM STRUCTURE, REMOVED ALL DEBRIS WITH VACTOR, DOUBLE-WASHED STRUCTURE WITH BULLDOG. TAG LEFT IN PLACE PENDING TRANSFORMER REMOVAL. Update - 4/7/04 1230hrs Ken Downey BQE reports on location; Removing transformer this date. UPDATE 4-7-04 18:05 C. LABARBARA (ENV OPS) REPORTS, REMOVED ALL SOLIDS AND LIQUIDS, DOUBLE WASHED USING BIO GEN SLIX, NO SUMPS FOUND . JOB 100 COMPLETED. END DECRemark - 0400060

---

18 **ADELPHIA CONTAINER CORP** **FINDS** **1000291413**
NNW **206 N 10TH ST** **RCRA-NonGen** **NYD000818476**
< 1/8 **BROOKLYN, NY 11211**
527 ft.

Relative:
Equal

Actual:
14 ft.

FINDS:
Other Pertinent Environmental Activity Identified at Site

RCRAInfo is a national information system that supports the Resource Conservation and Recovery Act (RCRA) program through the tracking of events and activities related to facilities that generate, transport, and treat, store, or dispose of hazardous waste. RCRAInfo allows RCRA program staff to track the notification, permit, compliance, and corrective action activities required under RCRA.

RCRA-NonGen:

Date form received by agency:	01/01/2006
Facility name:	ADELPHIA CONTAINER CORP
Facility address:	206 N 10TH ST BROOKLYN, NY 112111109
EPA ID:	NYD000818476
Mailing address:	N 10TH ST BROOKLYN, NY 11211
Contact:	-
Contact address:	N 10TH ST BROOKLYN, NY 11211
Contact country:	US
Contact telephone:	Not reported
Contact email:	Not reported
EPA Region:	02
Land type:	Facility is not located on Indian land. Additional information is not known.
Classification:	Non-Generator
Description:	Handler: Non-Generators do not presently generate hazardous waste

Handler accessibilty indicator: Transferred to the program or state equivalent.

ADELPHIA CONTAINER CORP (Continued) **1000291413**

Handler Activities Summary:

U.S. importer of hazardous waste:	Unknown
Mixed waste (haz. and radioactive):	Unknown
Recycler of hazardous waste:	No
Transporter of hazardous waste:	No
Treater, storer or disposer of HW:	No
Underground injection activity:	No
On-site burner exemption:	Unknown
Furnace exemption:	Unknown
Used oil fuel burner:	No
Used oil processor:	No
User oil refiner:	No
Used oil fuel marketer to burner:	No
Used oil Specification marketer:	No
Used oil transfer facility:	No
Used oil transporter:	No
Off-site waste receiver:	Commercial status unknown

Historical Generators:

Date form received by agency:	07/08/1999
Facility name:	ADELPHIA CONTAINER CORP
Classification:	Not a generator, verified
Date form received by agency:	08/18/1980
Facility name:	ADELPHIA CONTAINER CORP
Classification:	Small Quantity Generator
Violation Status:	No violations found

Evaluation Action Summary:

Evaluation date:	03/19/1986
Evaluation:	COMPLIANCE EVALUATION INSPECTION ON-SITE
Area of violation:	Not reported
Date achieved compliance:	Not reported
Evaluation lead agency:	State

---

19 SSW < 1/8 566 ft. | **PURITAN LIGHTING FIXTURE CO** | **FINDS** | **1000264355**
255 N 7TH ST | **RCRA-NonGen** | **NYD063866545**
BROOKLYN, NY 11211

Relative: Equal

Actual: 14 ft.

FINDS:
Other Pertinent Environmental Activity Identified at Site

RCRAInfo is a national information system that supports the Resource Conservation and Recovery Act (RCRA) program through the tracking of events and activities related to facilities that generate, transport, and treat, store, or dispose of hazardous waste. RCRAInfo allows RCRA program staff to track the notification, permit, compliance, and corrective action activities required under RCRA.

RCRA-NonGen:

Date form received by agency:	01/01/2006
Facility name:	PURITAN LIGHTING FIXTURE CO
Facility address:	255 N 7TH ST BROOKLYN, NY 112112108

PURITAN LIGHTING FIXTURE CO (Continued) **1000264355**

EPA ID:	NYD063866545
Mailing address:	51 ST WOODSIDE, NY 11377
Contact:	-
Contact address:	51 ST WOODSIDE, NY 11377
Contact country:	US
Contact telephone:	Not reported
Contact email:	Not reported
EPA Region:	02
Land type:	Facility is not located on Indian land. Additional information is not known.
Classification:	Non-Generator
Description:	Handler: Non-Generators do not presently generate hazardous waste
Handler accessibilty indicator:	Transferred to the program or state equivalent.

Handler Activities Summary:

U.S. importer of hazardous waste:	Unknown
Mixed waste (haz. and radioactive):	Unknown
Recycler of hazardous waste:	No
Transporter of hazardous waste:	No
Treater, storer or disposer of HW:	No
Underground injection activity:	No
On-site burner exemption:	Unknown
Furnace exemption:	Unknown
Used oil fuel burner:	No
Used oil processor:	No
User oil refiner:	No
Used oil fuel marketer to burner:	No
Used oil Specification marketer:	No
Used oil transfer facility:	No
Used oil transporter:	No
Off-site waste receiver:	Commercial status unknown

Historical Generators:

Date form received by agency:	07/08/1999
Facility name:	PURITAN LIGHTING FIXTURE CO
Classification:	Not a generator, verified
Date form received by agency:	03/21/1985
Facility name:	PURITAN LIGHTING FIXTURE CO
Classification:	Large Quantity Generator
Violation Status:	No violations found

Evaluation Action Summary:

Evaluation date:	09/02/1999
Evaluation:	COMPLIANCE EVALUATION INSPECTION ON-SITE
Area of violation:	Not reported
Date achieved compliance:	Not reported
Evaluation lead agency:	EPA
Evaluation date:	12/17/1992
Evaluation:	COMPLIANCE EVALUATION INSPECTION ON-SITE
Area of violation:	Not reported
Date achieved compliance:	Not reported
Evaluation lead agency:	EPA

F20
SE
< 1/8
570 ft.

Relative:
Higher

Actual:
15 ft.

526 UNION AV
BROOKLYN, NY

NY Spills **S104648359**
NY Hist Spills **N/A**

Site 1 of 2 in cluster F

NY Spills:

Site ID:	133574
Facility Addr2:	Not reported
Facility ID:	9811933
Spill Number:	9811933
Facility Type:	ER
SWIS:	2401
Region of Spill:	2
Investigator:	TOMASELLO
Referred To:	Not reported
Spill Date:	12/18/98
Reported to Dept:	12/22/98
CID:	14
Spill Cause:	Abandoned Drums
Water Affected:	Not reported
Spill Source:	Unknown
Spill Notifier:	Local Agency
Cleanup Ceased:	/ /
Cleanup Meets Std:	False
Last Inspection:	/ /
Recommended Penalty:	Penalty Not Recommended
UST Trust:	False
Spill Class:	Known release with minimal potential for fire or hazard. DEC Response. Willing Responsible Party. Corrective action taken.
Spill Closed Dt:	12/22/98
Remediation Phase:	0
Date Entered In Computer:	12/22/98
Spill Record Last Update:	02/09/99
Spiller Name:	Not reported
Spiller Company:	UNKNOWN
Spiller Address:	Not reported
Spiller City,St,Zip:	NY
Spiller Company:	999
Spiller Phone:	Not reported
Contact Name:	OLURMI FATIMILEHIN
Contact Phone:	(718) 595-4799
DEC Region:	2
Program Number:	9811933
DER Facility ID:	114784
Site ID:	133574
Operable Unit ID:	1069201
Operable Unit:	01
Material ID:	312212
Material Code:	0022
Material Name:	Waste Oil/Used Oil
Case No.:	Not reported
Material FA:	Petroleum
Quantity:	100.00
Units:	Gallons
Recovered:	0.00
Resource Affected:	Soil
Oxygenate:	False
DEC Memo:	Start CallerRemark - 9811933 2 ABANDONED DRUMS IN FRONT OF ABOVE ADDRESS - DO

(Continued) **S104648359**

NOT APPEAR TO BE LEAKING END CallerRemark - 9811933
Remarks: Not reported

NY Hist Spills:

Region of Spill:	2
Spill Number:	9811933
Investigator:	TOMASELLO
Caller Name:	Not reported
Caller Agency:	Not reported
Caller Phone:	Not reported
Notifier Name:	Not reported
Notifier Agency:	Not reported
Notifier Phone:	Not reported
Spill Date/Time:	12/18/1998 09:00
Reported to Dept Date/Time:	12/22/98 15:34
SWIS:	61
Spiller Name:	UNKNOWN
Spiller Contact:	Not reported
Spiller Phone:	Not reported
Spiller Contact:	OLURMI FATIMILEHIN
Spiller Phone:	(718) 595-4799
Spiller Address:	Not reported
Spiller City,St,Zip:	Not reported
Spill Cause:	Abandoned Drums
Reported to Dept:	On Land
Water Affected:	Not reported
Spill Source:	12
Spill Notifier:	Local Agency
PBS Number:	Not reported
Cleanup Ceased:	/ /
Cleanup Meets Std:	False
Last Inspection:	/ /
Recommended Penalty:	Penalty Not Recommended
Spiller Cleanup Dt:	/ /
Enforcement Date:	/ /
Invstgn Complete:	/ /
UST Involvement:	False
Spill Class:	Known release with minimal potential for fire or hazard. DEC Response. Willing Responsible Party. Corrective action taken.
Spill Closed Dt:	12/22/98
Corrective Action Plan Submitted:	/ /
Date Region Sent Summary to Central Office:	/ /
Date Spill Entered In Computer Data File:	12/22/98
Date Spill Entered In Computer Data File:	Not reported
Update Date:	02/09/99
Is Updated:	False
PBS Number:	Not reported
Tank Number:	Not reported
Tank Size:	Not reported
Test Method:	Not reported
Leak Rate Failed Tank:	Not reported
Gross Leak Rate:	Not reported
Material Class Type:	Petroleum
Quantity Spilled:	100
Unkonwn Quantity Spilled:	False
Units:	Gallons
Quantity Recovered:	0

(Continued) **S104648359**

Unkonwn Quantity Recovered: False
Material: WASTE OIL
Class Type: WASTE OIL
Times Material Entry In File: 9509
CAS Number: Not reported
Last Date: 19940927
DEC Remarks: Not reported
Remark: 2 ABANDONED DRUMS IN FRONT OF ABOVE ADDRESS - DO NOT APPEAR TO BE LEAKING

---

21 **EXCAVATION** **NY Spills** **S108466177**
North **214 NORTH 11TH STREET** **N/A**
< 1/8 **BROOKLYN, NY**
572 ft.

Relative:
Higher

Actual:
15 ft.

NY Spills:
Site ID: 377577
Facility Addr2: CORNER DRIGGS ST
Facility ID: 0612680
Spill Number: 0612680
Facility Type: ER
SWIS: 2401
Region of Spill: 2
Investigator: sfrahman
Referred To: Not reported
Spill Date: 02/22/07
Reported to Dept: 02/22/07
CID: 14
Spill Cause: Other
Water Affected: Not reported
Spill Source: Institutional, Educational, Gov., Other
Spill Notifier: Other
Cleanup Ceased: / /
Cleanup Meets Std: False
Last Inspection: / /
Recommended Penalty: Penalty Not Recommended
UST Trust: False
Spill Class: Known release with minimal potential for fire or hazard. DEC Response. Willing Responsible Party. Corrective action taken.
Spill Closed Dt: 02/22/07
Remediation Phase: 0
Date Entered In Computer: 02/22/07
Spill Record Last Update: 02/22/07
Spiller Name: BOB
Spiller Company: EXCAVATION
Spiller Address: DRIGGS & 11TH STREET
Spiller City,St,Zip: BROOKLYN, NY
Spiller Company: 001
Spiller Phone: (909) 226-0990
Contact Name: BOB
Contact Phone: (909) 226-0990
DEC Region: 2
Program Number: 0612680
DER Facility ID: 327119
Site ID: 377577
Operable Unit ID: 1135104
Operable Unit: 01
Material ID: 2124998
Material Code: 0066A

EXCAVATION (Continued) **S108466177**

Material Name: UNKNOWN PETROLEUM
Case No.: Not reported
Material FA: Petroleum
Quantity: 0.00
Units: Gallons
Recovered: 0.00
Resource Affected: Soil
Oxygenate: False
DEC Memo: Start CallerRemark - 0612680 CALLER STATES THAT A DEC REP NEEDS TO GO TO ABOVE ADDRESS AND CHECK SITE OUT, THEY ARE EXCAVAVTING AND ALL KINDS OF BLACK STINKY SOIL IS COMING UP END CallerRemark - 0612680
Remarks: Start DECRemark - 0612680 This is a duplicate spill to an existing ongoing spill case. Ref spill #0605974 - DEC Manager is Sharif Rahman END DECRemark - 0612680

E22
NW
< 1/8
591 ft.

Relative:
Higher

Actual:
17 ft.

ATELIER VIOLLET **NY MANIFEST** **1006810539**
505 DRIGGS AVE **RCRA-NonGen** **NYR000113456**
BROOKLYN, NY 11211

Site 2 of 2 in cluster E

NY MANIFEST:

Document ID:	06
Manifest Status:	001416725JJK
Trans1 State ID:	NYR000113456
Trans2 State ID:	Not reported
Generator Ship Date:	NJD002454544
Trans1 Recv Date:	Not reported
Trans2 Recv Date:	NYD064748304
TSD Site Recv Date:	Not reported
Part A Recv Date:	NJD002454544
Part B Recv Date:	2006-12-15
Generator EPA ID:	N
Trans1 EPA ID:	N
Trans2 EPA ID:	N
TSDF ID:	N
Waste Code:	N
Quantity:	Not reported
Units:	1
Number of Containers:	DM
Container Type:	475
Handling Method:	P
Specific Gravity:	1
Waste Code:	B
Quantity:	D010
Units:	D035
Number of Containers:	F005
Container Type:	Not reported
Handling Method:	Not reported
Specific Gravity:	Not reported
Year:	Not reported
Manifest Tracking Num:	Not reported
Import Ind:	Not reported
Export Ind:	Not reported
Discr Quantity Ind:	Not reported
Discr Type Ind:	Not reported
Discr Residue Ind:	Not reported
Discr Partial Reject Ind:	Not reported

ATELIER VIOLLET (Continued) **1006810539**

Discr Full Reject Ind:	Not reported
Manifest Ref Num:	Not reported
Alt Fac RCRA Id:	Not reported
Alt Fac Sign Date:	Not reported
Mgmt Method Type Code:	Not reported
EPA ID:	NYR000113456
Facility Name:	ATELIER VIOLLET
Facility Address:	505 DRIGGS AVE
Facility City:	BROOKLYN
Facility Address 2:	Not reported
Country:	USA
County:	Not reported
Mailing Name:	ATELIER VIOLLET
Mailing Contact:	ATELIER VIOLLET
Mailing Address:	505 DRIGGS AVE
Mailing Address 2:	Not reported
Mailing City:	BROOKLYN
Mailing State:	NY
Mailing Zip:	Not reported
Mailing Zip4:	Not reported
Mailing Country:	USA
Mailing Phone:	Not reported

RCRA-NonGen:

Date form received by agency:	01/01/2006
Facility name:	ATELIER VIOLLET
Facility address:	505 DRIGGS AVE BROOKLYN, NY 11211
EPA ID:	NYR000113456
Mailing address:	DRIGGS AVE BROOKLYN, NY 11211
Contact:	JEAN PAUL - VIOLLET
Contact address:	DRIGGS AVE BROOKLYN, NY 11211
Contact country:	US
Contact telephone:	(718) 782-1727
Contact email:	Not reported
EPA Region:	02
Classification:	Non-Generator
Description:	Handler: Non-Generators do not presently generate hazardous waste

Owner/Operator Summary:

Owner/operator name:	ATELIER VIOLLET
Owner/operator address:	DRIGGS AVE BROOKLYN, NY 11211
Owner/operator country:	US
Owner/operator telephone:	(718) 782-1727
Legal status:	Private
Owner/Operator Type:	Owner
Owner/Op start date:	02/18/2003
Owner/Op end date:	Not reported
Owner/operator name:	ATELIER VIOLLET
Owner/operator address:	DRIGGS AVE BROOKLYN, NY 11211
Owner/operator country:	US

ATELIER VIOLLET (Continued) **1006810539**

Owner/operator telephone: (718) 782-1727
Legal status: Private
Owner/Operator Type: Operator
Owner/Op start date: 02/18/2003
Owner/Op end date: Not reported

Handler accessibilty indicator: Transferred to the program or state equivalent.

Handler Activities Summary:
U.S. importer of hazardous waste: No
Mixed waste (haz. and radioactive): No
Recycler of hazardous waste: No
Transporter of hazardous waste: No
Treater, storer or disposer of HW: No
Underground injection activity: No
On-site burner exemption: No
Furnace exemption: No
Used oil fuel burner: No
Used oil processor: No
User oil refiner: No
Used oil fuel marketer to burner: No
Used oil Specification marketer: No
Used oil transfer facility: No
Used oil transporter: No
Off-site waste receiver: Commercial status unknown

Historical Generators:
Date form received by agency: 02/18/2003
Facility name: ATELIER VIOLLET
Classification: Small Quantity Generator

Hazardous Waste Summary:
Waste code: D001
Waste name: IGNITABLE HAZARDOUS WASTES ARE THOSE WASTES WHICH HAVE A FLASHPOINT OF LESS THAN 140 DEGREES FAHRENHEIT AS DETERMINED BY A PENSKY-MARTENS CLOSED CUP FLASH POINT TESTER. ANOTHER METHOD OF DETERMINING THE FLASH POINT OF A WASTE IS TO REVIEW THE MATERIAL SAFETY DATA SHEET, WHICH CAN BE OBTAINED FROM THE MANUFACTURER OR DISTRIBUTOR OF THE MATERIAL. LACQUER THINNER IS AN EXAMPLE OF A COMMONLY USED SOLVENT WHICH WOULD BE CONSIDERED AS IGNITABLE HAZARDOUS WASTE.

Waste code: F003
Waste name: THE FOLLOWING SPENT NON-HALOGENATED SOLVENTS: XYLENE, ACETONE, ETHYL ACETATE, ETHYL BENZENE, ETHYL ETHER, METHYL ISOBUTYL KETONE, N-BUTYL ALCOHOL, CYCLOHEXANONE, AND METHANOL; ALL SPENT SOLVENT MIXTURES/BLENDS CONTAINING, BEFORE USE, ONLY THE ABOVE SPENT NON-HALOGENATED SOLVENTS; AND ALL SPENT SOLVENT MIXTURES/BLENDS CONTAINING, BEFORE USE, ONE OR MORE OF THE ABOVE NON-HALOGENATED SOLVENTS, AND, A TOTAL OF TEN PERCENT OR MORE (BY VOLUME) OF ONE OR MORE OF THOSE SOLVENTS LISTED IN F001, F002, F004, AND F005, AND STILL BOTTOMS FROM THE RECOVERY OF THESE SPENT SOLVENTS AND SPENT SOLVENT MIXTURES.

Waste code: F005
Waste name: THE FOLLOWING SPENT NON-HALOGENATED SOLVENTS: TOLUENE, METHYL ETHYL KETONE, CARBON DISULFIDE, ISOBUTANOL, PYRIDINE, BENZENE, 2-ETHOXYETHANOL, AND 2-NITROPROPANE; ALL SPENT SOLVENT MIXTURES/BLENDS

ATELIER VIOLLET (Continued) **1006810539**

CONTAINING, BEFORE USE, A TOTAL OF TEN PERCENT OR MORE (BY VOLUME) OF ONE OR MORE OF THE ABOVE NON-HALOGENATED SOLVENTS OR THOSE SOLVENTS LISTED IN F001, F002, OR F004; AND STILL BOTTOMS FROM THE RECOVERY OF THESE SPENT SOLVENTS AND SPENT SOLVENT MIXTURES.

Violation Status: No violations found

---

23 East < 1/8 601 ft. | **P & G PHOTO ENGRAVING CO INC**
17 FROST ST
BROOKLYN, NY 11211 | **FINDS** **1000114892**
NY MANIFEST **NYD044359347**
RCRA-NonGen

Relative: Higher

Actual: 16 ft.

FINDS:
Other Pertinent Environmental Activity Identified at Site

RCRAInfo is a national information system that supports the Resource Conservation and Recovery Act (RCRA) program through the tracking of events and activities related to facilities that generate, transport, and treat, store, or dispose of hazardous waste. RCRAInfo allows RCRA program staff to track the notification, permit, compliance, and corrective action activities required under RCRA.

NY MANIFEST:

Document ID:	NYA6369741
Manifest Status:	Completed copy
Trans1 State ID:	NJXJ-70JG
Trans2 State ID:	Not reported
Generator Ship Date:	870415
Trans1 Recv Date:	870415
Trans2 Recv Date:	Not reported
TSD Site Recv Date:	870415
Part A Recv Date:	870424
Part B Recv Date:	870424
Generator EPA ID:	NYD044359347
Trans1 EPA ID:	NYD049178296
Trans2 EPA ID:	Not reported
TSDF ID:	NYD049178296
Waste Code:	F001 - UNKNOWN
Quantity:	00200
Units:	P - Pounds
Number of Containers:	001
Container Type:	DM - Metal drums, barrels
Handling Method:	B Incineration, heat recovery, burning.
Specific Gravity:	100
Year:	87
Manifest Tracking Num:	Not reported
Import Ind:	Not reported
Export Ind:	Not reported
Discr Quantity Ind:	Not reported
Discr Type Ind:	Not reported
Discr Residue Ind:	Not reported
Discr Partial Reject Ind:	Not reported
Discr Full Reject Ind:	Not reported
Manifest Ref Num:	Not reported
Alt Fac RCRA Id:	Not reported
Alt Fac Sign Date:	Not reported
Mgmt Method Type Code:	Not reported

P & G PHOTO ENGRAVING CO INC (Continued) **1000114892**

EPA ID:	NYD044359347
Facility Name:	P & G PHOTO ENGRAVING
Facility Address:	17 FROST ST
Facility City:	BROOKLYN
Facility Address 2:	Not reported
Country:	USA
County:	KI
Mailing Name:	P & G PHOTO ENGRAVING
Mailing Contact:	P & G PHOTO ENGRAVING
Mailing Address:	17 FROST ST
Mailing Address 2:	Not reported
Mailing City:	BROOKLYN
Mailing State:	NY
Mailing Zip:	Not reported
Mailing Zip4:	1202
Mailing Country:	USA
Mailing Phone:	718-387-3005
Document ID:	NYG3493881
Manifest Status:	Not reported
Trans1 State ID:	NYD077444263
Trans2 State ID:	Not reported
Generator Ship Date:	09/11/2002
Trans1 Recv Date:	09/11/2002
Trans2 Recv Date:	Not reported
TSD Site Recv Date:	09/13/2002
Part A Recv Date:	Not reported
Part B Recv Date:	Not reported
Generator EPA ID:	NYD044359347
Trans1 EPA ID:	NYD077444263
Trans2 EPA ID:	Not reported
TSDF ID:	PD1010NY
Waste Code:	F001 - UNKNOWN
Quantity:	00055
Units:	G - Gallons (liquids only)* (8.3 pounds)
Number of Containers:	001
Container Type:	DM - Metal drums, barrels
Handling Method:	B Incineration, heat recovery, burning.
Specific Gravity:	01.00
Year:	02
Manifest Tracking Num:	Not reported
Import Ind:	Not reported
Export Ind:	Not reported
Discr Quantity Ind:	Not reported
Discr Type Ind:	Not reported
Discr Residue Ind:	Not reported
Discr Partial Reject Ind:	Not reported
Discr Full Reject Ind:	Not reported
Manifest Ref Num:	Not reported
Alt Fac RCRA Id:	Not reported
Alt Fac Sign Date:	Not reported
Mgmt Method Type Code:	Not reported
EPA ID:	NYD044359347
Facility Name:	P & G PHOTO ENGRAVING
Facility Address:	17 FROST ST
Facility City:	BROOKLYN
Facility Address 2:	Not reported

P & G PHOTO ENGRAVING CO INC (Continued) **1000114892**

Country:	USA
County:	KI
Mailing Name:	P & G PHOTO ENGRAVING
Mailing Contact:	P & G PHOTO ENGRAVING
Mailing Address:	17 FROST ST
Mailing Address 2:	Not reported
Mailing City:	BROOKLYN
Mailing State:	NY
Mailing Zip:	Not reported
Mailing Zip4:	1202
Mailing Country:	USA
Mailing Phone:	718-387-3005
Document ID:	NYB4224681
Manifest Status:	Completed copy
Trans1 State ID:	PD1010
Trans2 State ID:	Not reported
Generator Ship Date:	940217
Trans1 Recv Date:	940217
Trans2 Recv Date:	Not reported
TSD Site Recv Date:	940217
Part A Recv Date:	Not reported
Part B Recv Date:	940302
Generator EPA ID:	NYD044359347
Trans1 EPA ID:	NYD077444263
Trans2 EPA ID:	Not reported
TSDF ID:	NYD077444263
Waste Code:	F001 - UNKNOWN
Quantity:	00055
Units:	G - Gallons (liquids only)* (8.3 pounds)
Number of Containers:	001
Container Type:	DM - Metal drums, barrels
Handling Method:	B Incineration, heat recovery, burning.
Specific Gravity:	100
Year:	94
Manifest Tracking Num:	Not reported
Import Ind:	Not reported
Export Ind:	Not reported
Discr Quantity Ind:	Not reported
Discr Type Ind:	Not reported
Discr Residue Ind:	Not reported
Discr Partial Reject Ind:	Not reported
Discr Full Reject Ind:	Not reported
Manifest Ref Num:	Not reported
Alt Fac RCRA Id:	Not reported
Alt Fac Sign Date:	Not reported
Mgmt Method Type Code:	Not reported
EPA ID:	NYD044359347
Facility Name:	P & G PHOTO ENGRAVING
Facility Address:	17 FROST ST
Facility City:	BROOKLYN
Facility Address 2:	Not reported
Country:	USA
County:	KI
Mailing Name:	P & G PHOTO ENGRAVING
Mailing Contact:	P & G PHOTO ENGRAVING
Mailing Address:	17 FROST ST

P & G PHOTO ENGRAVING CO INC (Continued) **1000114892**

Mailing Address 2:	Not reported
Mailing City:	BROOKLYN
Mailing State:	NY
Mailing Zip:	Not reported
Mailing Zip4:	1202
Mailing Country:	USA
Mailing Phone:	718-387-3005

Document ID:	NYB5115708
Manifest Status:	Completed copy
Trans1 State ID:	NYPP5193
Trans2 State ID:	Not reported
Generator Ship Date:	940824
Trans1 Recv Date:	940824
Trans2 Recv Date:	Not reported
TSD Site Recv Date:	940824
Part A Recv Date:	Not reported
Part B Recv Date:	940908
Generator EPA ID:	NYD044359347
Trans1 EPA ID:	NYD077444263
Trans2 EPA ID:	Not reported
TSDF ID:	NYD077444263
Waste Code:	D004 - ARSENIC 5.0 MG/L TCLP
Quantity:	00055
Units:	G - Gallons (liquids only)* (8.3 pounds)
Number of Containers:	001
Container Type:	DM - Metal drums, barrels
Handling Method:	T Chemical, physical, or biological treatment.
Specific Gravity:	100
Year:	94
Manifest Tracking Num:	Not reported
Import Ind:	Not reported
Export Ind:	Not reported
Discr Quantity Ind:	Not reported
Discr Type Ind:	Not reported
Discr Residue Ind:	Not reported
Discr Partial Reject Ind:	Not reported
Discr Full Reject Ind:	Not reported
Manifest Ref Num:	Not reported
Alt Fac RCRA Id:	Not reported
Alt Fac Sign Date:	Not reported
Mgmt Method Type Code:	Not reported
EPA ID:	NYD044359347
Facility Name:	P & G PHOTO ENGRAVING
Facility Address:	17 FROST ST
Facility City:	BROOKLYN
Facility Address 2:	Not reported
Country:	USA
County:	KI
Mailing Name:	P & G PHOTO ENGRAVING
Mailing Contact:	P & G PHOTO ENGRAVING
Mailing Address:	17 FROST ST
Mailing Address 2:	Not reported
Mailing City:	BROOKLYN
Mailing State:	NY
Mailing Zip:	Not reported
Mailing Zip4:	1202

P & G PHOTO ENGRAVING CO INC (Continued) **1000114892**

Mailing Country: USA
Mailing Phone: 718-387-3005

RCRA-NonGen:
Date form received by agency: 01/01/2006
Facility name: P & G PHOTO ENGRAVING CO INC
Facility address: 17 FROST ST
BROOKLYN, NY 11211
EPA ID: NYD044359347
Mailing address: FROST ST
BROOKLYN, NY 11211
Contact: -
Contact address: FROST ST
BROOKLYN, NY 11211
Contact country: US
Contact telephone: Not reported
Contact email: Not reported
EPA Region: 02
Land type: Facility is not located on Indian land. Additional information is not known.
Classification: Non-Generator
Description: Handler: Non-Generators do not presently generate hazardous waste

Handler accessibilty indicator: Transferred to the program or state equivalent.

Handler Activities Summary:
U.S. importer of hazardous waste: Unknown
Mixed waste (haz. and radioactive): Unknown
Recycler of hazardous waste: No
Transporter of hazardous waste: No
Treater, storer or disposer of HW: No
Underground injection activity: No
On-site burner exemption: Unknown
Furnace exemption: Unknown
Used oil fuel burner: No
Used oil processor: No
User oil refiner: No
Used oil fuel marketer to burner: No
Used oil Specification marketer: No
Used oil transfer facility: No
Used oil transporter: No
Off-site waste receiver: Commercial status unknown

Historical Generators:
Date form received by agency: 04/03/1995
Facility name: P & G PHOTO ENGRAVING CO INC
Classification: Unverified

Date form received by agency: 10/09/1986
Facility name: P & G PHOTO ENGRAVING CO INC
Classification: Large Quantity Generator

Violation Status: No violations found

Evaluation Action Summary:
Evaluation date: 12/10/1992
Evaluation: COMPLIANCE EVALUATION INSPECTION ON-SITE

P & G PHOTO ENGRAVING CO INC (Continued) **1000114892**

Area of violation: Not reported
Date achieved compliance: Not reported
Evaluation lead agency: EPA

F24
SE
< 1/8
622 ft.

Relative:
Equal

Actual:
14 ft.

MANHOLE 4930 **NY Spills** **S104284512**
UNION AVE/JACKSON ST **NY Hist Spills** **N/A**
BROOKLYN, NY

Site 2 of 2 in cluster F

NY Spills:

Site ID:	303942
Facility Addr2:	Not reported
Facility ID:	9910564
Spill Number:	9910564
Facility Type:	ER
SWIS:	2401
Region of Spill:	2
Investigator:	COMENALE
Referred To:	Not reported
Spill Date:	12/05/99
Reported to Dept:	12/05/99
CID:	382
Spill Cause:	Unknown
Water Affected:	Not reported
Spill Source:	Unknown
Spill Notifier:	Other
Cleanup Ceased:	/ /
Cleanup Meets Std:	False
Last Inspection:	/ /
Recommended Penalty:	Penalty Not Recommended
UST Trust:	False
Spill Class:	Known release with minimal potential for fire or hazard. DEC Response. Willing Responsible Party. Corrective action taken.
Spill Closed Dt:	03/27/02
Remediation Phase:	0
Date Entered In Computer:	12/05/99
Spill Record Last Update:	03/27/02
Spiller Name:	Not reported
Spiller Company:	UNKNOWN
Spiller Address:	Not reported
Spiller City,St,Zip:	NY
Spiller Company:	999
Spiller Phone:	Not reported
Contact Name:	STEVE ROMERO
Contact Phone:	(212) 580-6763
DEC Region:	2
Program Number:	9910564
DER Facility ID:	245573
Site ID:	303942
Operable Unit ID:	1085318
Operable Unit:	01
Material ID:	296045
Material Code:	0066A
Material Name:	UNKNOWN PETROLEUM
Case No.:	Not reported
Material FA:	Petroleum
Quantity:	0.00
Units:	Gallons

MANHOLE 4930 (Continued) **S104284512**

Recovered: 0.00
Resource Affected: Soil
Oxygenate: False
DEC Memo: Start CallerRemark - 9910564 1 qt oil on 70 gals of water. clean up pending.
con ed 129-194 END CallerRemark - 9910564
Remarks: Not reported

NY Hist Spills:
Region of Spill: 2
Spill Number: 9910564
Investigator: COMENALE
Caller Name: Not reported
Caller Agency: Not reported
Caller Phone: Not reported
Notifier Name: Not reported
Notifier Agency: Not reported
Notifier Phone: Not reported
Spill Date/Time: 12/05/1999 16:35
Reported to Dept Date/Time: 12/05/99 17:20
SWIS: 61
Spiller Name: UNKNOWN
Spiller Contact: Not reported
Spiller Phone: Not reported
Spiller Contact: STEVE ROMERO
Spiller Phone: (212) 580-6763
Spiller Address: Not reported
Spiller City,St,Zip: Not reported
Spill Cause: Unknown
Reported to Dept: On Land
Water Affected: Not reported
Spill Source: 12
Spill Notifier: Other
PBS Number: Not reported
Cleanup Ceased: / /
Cleanup Meets Std: False
Last Inspection: / /
Recommended Penalty: Penalty Not Recommended
Spiller Cleanup Dt: / /
Enforcement Date: / /
Invstgn Complete: / /
UST Involvement: False
Spill Class: Known release with minimal potential for fire or hazard. DEC Response.
Willing Responsible Party. Corrective action taken.
Spill Closed Dt: / /
Corrective Action Plan Submitted: / /
Date Region Sent Summary to Central Office: / /
Date Spill Entered In Computer Data File: 12/05/99
Date Spill Entered In Computer Data File: Not reported
Update Date: 02/17/00
Is Updated: False
PBS Number: Not reported
Tank Number: Not reported
Tank Size: Not reported
Test Method: Not reported
Leak Rate Failed Tank: Not reported
Gross Leak Rate: Not reported
Material Class Type: Petroleum

MANHOLE 4930 (Continued) **S104284512**

Quantity Spilled: 0
Unkonwn Quantity Spilled: True
Units: Gallons
Quantity Recovered: 0
Unkonwn Quantity Recovered: False
Material: UNKNOWN PETROLEUM
Class Type: UNKNOWN PETROLEUM
Times Material Entry In File: 16414
CAS Number: Not reported
Last Date: 19940929
DEC Remarks: Not reported
Remark: 1 qt oil on 70 gals of water. clean up pending. con ed 129-194

---

25 ESE < 1/8 649 ft. **GREENE LIGHTING FIXTURES INC** **FINDS** **1000872878**
40 WITHERS ST **RCRA-NonGen** **NYD987040979**
BROOKLYN, NY 11211

Relative: Higher

Actual: 17 ft.

FINDS:
Other Pertinent Environmental Activity Identified at Site

RCRAInfo is a national information system that supports the Resource Conservation and Recovery Act (RCRA) program through the tracking of events and activities related to facilities that generate, transport, and treat, store, or dispose of hazardous waste. RCRAInfo allows RCRA program staff to track the notification, permit, compliance, and corrective action activities required under RCRA.

RCRA-NonGen:
Date form received by agency: 01/01/2006
Facility name: GREENE LIGHTING FIXTURES INC
Facility address: 40 WITHERS ST
BROOKLYN, NY 112111214
EPA ID: NYD987040979
Mailing address: WITHERS ST
BROOKLYN, NY 11211
Contact: -
Contact address: WITHERS ST
BROOKLYN, NY 11211
Contact country: US
Contact telephone: Not reported
Contact email: Not reported
EPA Region: 02
Land type: Facility is not located on Indian land. Additional information is not known.
Classification: Non-Generator
Description: Handler: Non-Generators do not presently generate hazardous waste

Handler accessibilty indicator: Transferred to the program or state equivalent.

Handler Activities Summary:
U.S. importer of hazardous waste: Unknown
Mixed waste (haz. and radioactive): Unknown
Recycler of hazardous waste: No
Transporter of hazardous waste: No
Treater, storer or disposer of HW: No
Underground injection activity: No
On-site burner exemption: Unknown

GREENE LIGHTING FIXTURES INC (Continued) **1000872878**

Furnace exemption:	Unknown
Used oil fuel burner:	No
Used oil processor:	No
User oil refiner:	No
Used oil fuel marketer to burner:	No
Used oil Specification marketer:	No
Used oil transfer facility:	No
Used oil transporter:	No
Off-site waste receiver:	Commercial status unknown

Historical Generators:

Date form received by agency:	07/08/1999
Facility name:	GREENE LIGHTING FIXTURES INC
Classification:	Not a generator, verified
Date form received by agency:	09/15/1993
Facility name:	GREENE LIGHTING FIXTURES INC
Classification:	Small Quantity Generator
Violation Status:	No violations found

Evaluation Action Summary:

Evaluation date:	11/06/1998
Evaluation:	COMPLIANCE EVALUATION INSPECTION ON-SITE
Area of violation:	Not reported
Date achieved compliance:	Not reported
Evaluation lead agency:	EPA

G26 **MCCAREN MEWS LLC** **NY MANIFEST** **S108232351**
North **204 NORTH 11TH STREET** **N/A**
< 1/8 **BROOKLYN, NY 11201**
652 ft.

Site 1 of 4 in cluster G

Relative:
Equal

Actual:
14 ft.

NY MANIFEST:

Document ID:	06
Manifest Status:	NJA5314895
Trans1 State ID:	NYR000140947
Trans2 State ID:	Not reported
Generator Ship Date:	NJD991291105
Trans1 Recv Date:	Not reported
Trans2 Recv Date:	NJR000029967
TSD Site Recv Date:	Not reported
Part A Recv Date:	Not reported
Part B Recv Date:	Not reported
Generator EPA ID:	N
Trans1 EPA ID:	N
Trans2 EPA ID:	N
TSDF ID:	N
Waste Code:	N
Quantity:	Not reported
Units:	1
Number of Containers:	DT
Container Type:	20
Handling Method:	Y
Specific Gravity:	1
Waste Code:	T
Quantity:	Not reported

MCCAREN MEWS LLC (Continued) **S108232351**

Units:	Not reported
Number of Containers:	Not reported
Container Type:	Not reported
Handling Method:	Not reported
Specific Gravity:	Not reported
Year:	Not reported
Manifest Tracking Num:	Not reported
Import Ind:	Not reported
Export Ind:	Not reported
Discr Quantity Ind:	Not reported
Discr Type Ind:	Not reported
Discr Residue Ind:	Not reported
Discr Partial Reject Ind:	Not reported
Discr Full Reject Ind:	Not reported
Manifest Ref Num:	Not reported
Alt Fac RCRA Id:	Not reported
Alt Fac Sign Date:	Not reported
Mgmt Method Type Code:	Not reported
EPA ID:	NYR000140947
Facility Name:	MCCAREN MEWS LLC
Facility Address:	204 NORTH 11TH STREET
Facility City:	BROOKLYN
Facility Address 2:	Not reported
Country:	USA
County:	KI
Mailing Name:	MCCAREN MEWS LLC
Mailing Contact:	MCKINLEY FAULKNER
Mailing Address:	320 ROEBLING STREET
Mailing Address 2:	Not reported
Mailing City:	BROOKLYN
Mailing State:	NY
Mailing Zip:	Not reported
Mailing Zip4:	Not reported
Mailing Country:	USA
Mailing Phone:	919-601-2723
Document ID:	06
Manifest Status:	NJA5314896
Trans1 State ID:	NYR000140947
Trans2 State ID:	Not reported
Generator Ship Date:	NJD991291105
Trans1 Recv Date:	Not reported
Trans2 Recv Date:	NJR000029967
TSD Site Recv Date:	Not reported
Part A Recv Date:	Not reported
Part B Recv Date:	Not reported
Generator EPA ID:	N
Trans1 EPA ID:	N
Trans2 EPA ID:	N
TSDF ID:	N
Waste Code:	N
Quantity:	Not reported
Units:	1
Number of Containers:	DT
Container Type:	20
Handling Method:	Y
Specific Gravity:	1

MCCAREN MEWS LLC (Continued) **S108232351**

Waste Code:	T
Quantity:	Not reported
Units:	Not reported
Number of Containers:	Not reported
Container Type:	Not reported
Handling Method:	Not reported
Specific Gravity:	Not reported
Year:	Not reported
Manifest Tracking Num:	Not reported
Import Ind:	Not reported
Export Ind:	Not reported
Discr Quantity Ind:	Not reported
Discr Type Ind:	Not reported
Discr Residue Ind:	Not reported
Discr Partial Reject Ind:	Not reported
Discr Full Reject Ind:	Not reported
Manifest Ref Num:	Not reported
Alt Fac RCRA Id:	Not reported
Alt Fac Sign Date:	Not reported
Mgmt Method Type Code:	Not reported
EPA ID:	NYR000140947
Facility Name:	MCCAREN MEWS LLC
Facility Address:	204 NORTH 11TH STREET
Facility City:	BROOKLYN
Facility Address 2:	Not reported
Country:	USA
County:	KI
Mailing Name:	MCCAREN MEWS LLC
Mailing Contact:	MCKINLEY FAULKNER
Mailing Address:	320 ROEBLING STREET
Mailing Address 2:	Not reported
Mailing City:	BROOKLYN
Mailing State:	NY
Mailing Zip:	Not reported
Mailing Zip4:	Not reported
Mailing Country:	USA
Mailing Phone:	919-601-2723
Document ID:	06
Manifest Status:	NJA5314897
Trans1 State ID:	NYR000140947
Trans2 State ID:	Not reported
Generator Ship Date:	NJD991291105
Trans1 Recv Date:	Not reported
Trans2 Recv Date:	NJR000029967
TSD Site Recv Date:	Not reported
Part A Recv Date:	Not reported
Part B Recv Date:	Not reported
Generator EPA ID:	N
Trans1 EPA ID:	N
Trans2 EPA ID:	N
TSDF ID:	N
Waste Code:	N
Quantity:	Not reported
Units:	1
Number of Containers:	DT
Container Type:	20

MCCAREN MEWS LLC (Continued) **S108232351**

Handling Method:	Y
Specific Gravity:	1
Waste Code:	T
Quantity:	Not reported
Units:	Not reported
Number of Containers:	Not reported
Container Type:	Not reported
Handling Method:	Not reported
Specific Gravity:	Not reported
Year:	Not reported
Manifest Tracking Num:	Not reported
Import Ind:	Not reported
Export Ind:	Not reported
Discr Quantity Ind:	Not reported
Discr Type Ind:	Not reported
Discr Residue Ind:	Not reported
Discr Partial Reject Ind:	Not reported
Discr Full Reject Ind:	Not reported
Manifest Ref Num:	Not reported
Alt Fac RCRA Id:	Not reported
Alt Fac Sign Date:	Not reported
Mgmt Method Type Code:	Not reported
EPA ID:	NYR000140947
Facility Name:	MCCAREN MEWS LLC
Facility Address:	204 NORTH 11TH STREET
Facility City:	BROOKLYN
Facility Address 2:	Not reported
Country:	USA
County:	KI
Mailing Name:	MCCAREN MEWS LLC
Mailing Contact:	MCKINLEY FAULKNER
Mailing Address:	320 ROEBLING STREET
Mailing Address 2:	Not reported
Mailing City:	BROOKLYN
Mailing State:	NY
Mailing Zip:	Not reported
Mailing Zip4:	Not reported
Mailing Country:	USA
Mailing Phone:	919-601-2723
Document ID:	06
Manifest Status:	NJA5314898
Trans1 State ID:	NYR000140947
Trans2 State ID:	Not reported
Generator Ship Date:	NJD991291105
Trans1 Recv Date:	Not reported
Trans2 Recv Date:	NJR000029967
TSD Site Recv Date:	Not reported
Part A Recv Date:	Not reported
Part B Recv Date:	Not reported
Generator EPA ID:	N
Trans1 EPA ID:	N
Trans2 EPA ID:	N
TSDF ID:	N
Waste Code:	N
Quantity:	Not reported
Units:	1

MCCAREN MEWS LLC (Continued) **S108232351**

Number of Containers:	DT
Container Type:	18
Handling Method:	Y
Specific Gravity:	1
Waste Code:	T
Quantity:	Not reported
Units:	Not reported
Number of Containers:	Not reported
Container Type:	Not reported
Handling Method:	Not reported
Specific Gravity:	Not reported
Year:	Not reported
Manifest Tracking Num:	Not reported
Import Ind:	Not reported
Export Ind:	Not reported
Discr Quantity Ind:	Not reported
Discr Type Ind:	Not reported
Discr Residue Ind:	Not reported
Discr Partial Reject Ind:	Not reported
Discr Full Reject Ind:	Not reported
Manifest Ref Num:	Not reported
Alt Fac RCRA Id:	Not reported
Alt Fac Sign Date:	Not reported
Mgmt Method Type Code:	Not reported
EPA ID:	NYR000140947
Facility Name:	MCCAREN MEWS LLC
Facility Address:	204 NORTH 11TH STREET
Facility City:	BROOKLYN
Facility Address 2:	Not reported
Country:	USA
County:	KI
Mailing Name:	MCCAREN MEWS LLC
Mailing Contact:	MCKINLEY FAULKNER
Mailing Address:	320 ROEBLING STREET
Mailing Address 2:	Not reported
Mailing City:	BROOKLYN
Mailing State:	NY
Mailing Zip:	Not reported
Mailing Zip4:	Not reported
Mailing Country:	USA
Mailing Phone:	919-601-2723
Document ID:	06
Manifest Status:	NJA5314925
Trans1 State ID:	NYR000140947
Trans2 State ID:	Not reported
Generator Ship Date:	NJD991291105
Trans1 Recv Date:	Not reported
Trans2 Recv Date:	NJR000029967
TSD Site Recv Date:	Not reported
Part A Recv Date:	Not reported
Part B Recv Date:	Not reported
Generator EPA ID:	N
Trans1 EPA ID:	N
Trans2 EPA ID:	N
TSDF ID:	N
Waste Code:	N

MCCAREN MEWS LLC (Continued) **S108232351**

Quantity:	Not reported
Units:	1
Number of Containers:	DT
Container Type:	18
Handling Method:	Y
Specific Gravity:	1
Waste Code:	T
Quantity:	Not reported
Units:	Not reported
Number of Containers:	Not reported
Container Type:	Not reported
Handling Method:	Not reported
Specific Gravity:	Not reported
Year:	Not reported
Manifest Tracking Num:	Not reported
Import Ind:	Not reported
Export Ind:	Not reported
Discr Quantity Ind:	Not reported
Discr Type Ind:	Not reported
Discr Residue Ind:	Not reported
Discr Partial Reject Ind:	Not reported
Discr Full Reject Ind:	Not reported
Manifest Ref Num:	Not reported
Alt Fac RCRA Id:	Not reported
Alt Fac Sign Date:	Not reported
Mgmt Method Type Code:	Not reported
EPA ID:	NYR000140947
Facility Name:	MCCAREN MEWS LLC
Facility Address:	204 NORTH 11TH STREET
Facility City:	BROOKLYN
Facility Address 2:	Not reported
Country:	USA
County:	KI
Mailing Name:	MCCAREN MEWS LLC
Mailing Contact:	MCKINLEY FAULKNER
Mailing Address:	320 ROEBLING STREET
Mailing Address 2:	Not reported
Mailing City:	BROOKLYN
Mailing State:	NY
Mailing Zip:	Not reported
Mailing Zip4:	Not reported
Mailing Country:	USA
Mailing Phone:	919-601-2723
Document ID:	06
Manifest Status:	NJA5314926
Trans1 State ID:	NYR000140947
Trans2 State ID:	Not reported
Generator Ship Date:	NJD991291105
Trans1 Recv Date:	Not reported
Trans2 Recv Date:	NJR000029967
TSD Site Recv Date:	Not reported
Part A Recv Date:	Not reported
Part B Recv Date:	Not reported
Generator EPA ID:	N
Trans1 EPA ID:	N
Trans2 EPA ID:	N

MCCAREN MEWS LLC (Continued) **S108232351**

TSDF ID:	N
Waste Code:	N
Quantity:	Not reported
Units:	1
Number of Containers:	DT
Container Type:	20
Handling Method:	Y
Specific Gravity:	1
Waste Code:	T
Quantity:	Not reported
Units:	Not reported
Number of Containers:	Not reported
Container Type:	Not reported
Handling Method:	Not reported
Specific Gravity:	Not reported
Year:	Not reported
Manifest Tracking Num:	Not reported
Import Ind:	Not reported
Export Ind:	Not reported
Discr Quantity Ind:	Not reported
Discr Type Ind:	Not reported
Discr Residue Ind:	Not reported
Discr Partial Reject Ind:	Not reported
Discr Full Reject Ind:	Not reported
Manifest Ref Num:	Not reported
Alt Fac RCRA Id:	Not reported
Alt Fac Sign Date:	Not reported
Mgmt Method Type Code:	Not reported
EPA ID:	NYR000140947
Facility Name:	MCCAREN MEWS LLC
Facility Address:	204 NORTH 11TH STREET
Facility City:	BROOKLYN
Facility Address 2:	Not reported
Country:	USA
County:	KI
Mailing Name:	MCCAREN MEWS LLC
Mailing Contact:	MCKINLEY FAULKNER
Mailing Address:	320 ROEBLING STREET
Mailing Address 2:	Not reported
Mailing City:	BROOKLYN
Mailing State:	NY
Mailing Zip:	Not reported
Mailing Zip4:	Not reported
Mailing Country:	USA
Mailing Phone:	919-601-2723
Document ID:	06
Manifest Status:	NJA5314927
Trans1 State ID:	NYR000140947
Trans2 State ID:	Not reported
Generator Ship Date:	NJD991291105
Trans1 Recv Date:	Not reported
Trans2 Recv Date:	NJR000029967
TSD Site Recv Date:	Not reported
Part A Recv Date:	Not reported
Part B Recv Date:	Not reported
Generator EPA ID:	N

MCCAREN MEWS LLC (Continued) **S108232351**

Trans1 EPA ID:	N
Trans2 EPA ID:	N
TSDF ID:	N
Waste Code:	N
Quantity:	Not reported
Units:	1
Number of Containers:	DT
Container Type:	20
Handling Method:	Y
Specific Gravity:	1
Waste Code:	T
Quantity:	Not reported
Units:	Not reported
Number of Containers:	Not reported
Container Type:	Not reported
Handling Method:	Not reported
Specific Gravity:	Not reported
Year:	Not reported
Manifest Tracking Num:	Not reported
Import Ind:	Not reported
Export Ind:	Not reported
Discr Quantity Ind:	Not reported
Discr Type Ind:	Not reported
Discr Residue Ind:	Not reported
Discr Partial Reject Ind:	Not reported
Discr Full Reject Ind:	Not reported
Manifest Ref Num:	Not reported
Alt Fac RCRA Id:	Not reported
Alt Fac Sign Date:	Not reported
Mgmt Method Type Code:	Not reported
EPA ID:	NYR000140947
Facility Name:	MCCAREN MEWS LLC
Facility Address:	204 NORTH 11TH STREET
Facility City:	BROOKLYN
Facility Address 2:	Not reported
Country:	USA
County:	KI
Mailing Name:	MCCAREN MEWS LLC
Mailing Contact:	MCKINLEY FAULKNER
Mailing Address:	320 ROEBLING STREET
Mailing Address 2:	Not reported
Mailing City:	BROOKLYN
Mailing State:	NY
Mailing Zip:	Not reported
Mailing Zip4:	Not reported
Mailing Country:	USA
Mailing Phone:	919-601-2723
Document ID:	06
Manifest Status:	NJA5314928
Trans1 State ID:	NYR000140947
Trans2 State ID:	Not reported
Generator Ship Date:	NJD991291105
Trans1 Recv Date:	Not reported
Trans2 Recv Date:	NJR000029967
TSD Site Recv Date:	Not reported
Part A Recv Date:	Not reported

MCCAREN MEWS LLC (Continued) **S108232351**

Part B Recv Date:	Not reported
Generator EPA ID:	N
Trans1 EPA ID:	N
Trans2 EPA ID:	N
TSDF ID:	N
Waste Code:	N
Quantity:	Not reported
Units:	1
Number of Containers:	DT
Container Type:	20
Handling Method:	Y
Specific Gravity:	1
Waste Code:	T
Quantity:	Not reported
Units:	Not reported
Number of Containers:	Not reported
Container Type:	Not reported
Handling Method:	Not reported
Specific Gravity:	Not reported
Year:	Not reported
Manifest Tracking Num:	Not reported
Import Ind:	Not reported
Export Ind:	Not reported
Discr Quantity Ind:	Not reported
Discr Type Ind:	Not reported
Discr Residue Ind:	Not reported
Discr Partial Reject Ind:	Not reported
Discr Full Reject Ind:	Not reported
Manifest Ref Num:	Not reported
Alt Fac RCRA Id:	Not reported
Alt Fac Sign Date:	Not reported
Mgmt Method Type Code:	Not reported
EPA ID:	NYR000140947
Facility Name:	MCCAREN MEWS LLC
Facility Address:	204 NORTH 11TH STREET
Facility City:	BROOKLYN
Facility Address 2:	Not reported
Country:	USA
County:	KI
Mailing Name:	MCCAREN MEWS LLC
Mailing Contact:	MCKINLEY FAULKNER
Mailing Address:	320 ROEBLING STREET
Mailing Address 2:	Not reported
Mailing City:	BROOKLYN
Mailing State:	NY
Mailing Zip:	Not reported
Mailing Zip4:	Not reported
Mailing Country:	USA
Mailing Phone:	919-601-2723
Document ID:	06
Manifest Status:	NJA5314929
Trans1 State ID:	NYR000140947
Trans2 State ID:	Not reported
Generator Ship Date:	NJD991291105
Trans1 Recv Date:	Not reported
Trans2 Recv Date:	NJR000029967

MCCAREN MEWS LLC (Continued) **S108232351**

TSD Site Recv Date:	Not reported
Part A Recv Date:	Not reported
Part B Recv Date:	Not reported
Generator EPA ID:	N
Trans1 EPA ID:	N
Trans2 EPA ID:	N
TSDF ID:	N
Waste Code:	N
Quantity:	Not reported
Units:	1
Number of Containers:	DT
Container Type:	18
Handling Method:	Y
Specific Gravity:	1
Waste Code:	T
Quantity:	Not reported
Units:	Not reported
Number of Containers:	Not reported
Container Type:	Not reported
Handling Method:	Not reported
Specific Gravity:	Not reported
Year:	Not reported
Manifest Tracking Num:	Not reported
Import Ind:	Not reported
Export Ind:	Not reported
Discr Quantity Ind:	Not reported
Discr Type Ind:	Not reported
Discr Residue Ind:	Not reported
Discr Partial Reject Ind:	Not reported
Discr Full Reject Ind:	Not reported
Manifest Ref Num:	Not reported
Alt Fac RCRA Id:	Not reported
Alt Fac Sign Date:	Not reported
Mgmt Method Type Code:	Not reported
EPA ID:	NYR000140947
Facility Name:	MCCAREN MEWS LLC
Facility Address:	204 NORTH 11TH STREET
Facility City:	BROOKLYN
Facility Address 2:	Not reported
Country:	USA
County:	KI
Mailing Name:	MCCAREN MEWS LLC
Mailing Contact:	MCKINLEY FAULKNER
Mailing Address:	320 ROEBLING STREET
Mailing Address 2:	Not reported
Mailing City:	BROOKLYN
Mailing State:	NY
Mailing Zip:	Not reported
Mailing Zip4:	Not reported
Mailing Country:	USA
Mailing Phone:	919-601-2723
Document ID:	06
Manifest Status:	NJA5314930
Trans1 State ID:	NYR000140947
Trans2 State ID:	Not reported
Generator Ship Date:	NJD991291105

MCCAREN MEWS LLC (Continued) **S108232351**

Trans1 Recv Date:	Not reported
Trans2 Recv Date:	NJR000029967
TSD Site Recv Date:	Not reported
Part A Recv Date:	Not reported
Part B Recv Date:	Not reported
Generator EPA ID:	N
Trans1 EPA ID:	N
Trans2 EPA ID:	N
TSDF ID:	N
Waste Code:	N
Quantity:	Not reported
Units:	1
Number of Containers:	DT
Container Type:	18
Handling Method:	Y
Specific Gravity:	1
Waste Code:	T
Quantity:	Not reported
Units:	Not reported
Number of Containers:	Not reported
Container Type:	Not reported
Handling Method:	Not reported
Specific Gravity:	Not reported
Year:	Not reported
Manifest Tracking Num:	Not reported
Import Ind:	Not reported
Export Ind:	Not reported
Discr Quantity Ind:	Not reported
Discr Type Ind:	Not reported
Discr Residue Ind:	Not reported
Discr Partial Reject Ind:	Not reported
Discr Full Reject Ind:	Not reported
Manifest Ref Num:	Not reported
Alt Fac RCRA Id:	Not reported
Alt Fac Sign Date:	Not reported
Mgmt Method Type Code:	Not reported
EPA ID:	NYR000140947
Facility Name:	MCCAREN MEWS LLC
Facility Address:	204 NORTH 11TH STREET
Facility City:	BROOKLYN
Facility Address 2:	Not reported
Country:	USA
County:	KI
Mailing Name:	MCCAREN MEWS LLC
Mailing Contact:	MCKINLEY FAULKNER
Mailing Address:	320 ROEBLING STREET
Mailing Address 2:	Not reported
Mailing City:	BROOKLYN
Mailing State:	NY
Mailing Zip:	Not reported
Mailing Zip4:	Not reported
Mailing Country:	USA
Mailing Phone:	919-601-2723
Document ID:	06
Manifest Status:	NJA5314931
Trans1 State ID:	NYR000140947

MCCAREN MEWS LLC (Continued) **S108232351**

Trans2 State ID:	Not reported
Generator Ship Date:	NJD991291105
Trans1 Recv Date:	Not reported
Trans2 Recv Date:	NJR000029967
TSD Site Recv Date:	Not reported
Part A Recv Date:	Not reported
Part B Recv Date:	Not reported
Generator EPA ID:	N
Trans1 EPA ID:	N
Trans2 EPA ID:	N
TSDF ID:	N
Waste Code:	N
Quantity:	Not reported
Units:	1
Number of Containers:	DT
Container Type:	20
Handling Method:	Y
Specific Gravity:	1
Waste Code:	T
Quantity:	Not reported
Units:	Not reported
Number of Containers:	Not reported
Container Type:	Not reported
Handling Method:	Not reported
Specific Gravity:	Not reported
Year:	Not reported
Manifest Tracking Num:	Not reported
Import Ind:	Not reported
Export Ind:	Not reported
Discr Quantity Ind:	Not reported
Discr Type Ind:	Not reported
Discr Residue Ind:	Not reported
Discr Partial Reject Ind:	Not reported
Discr Full Reject Ind:	Not reported
Manifest Ref Num:	Not reported
Alt Fac RCRA Id:	Not reported
Alt Fac Sign Date:	Not reported
Mgmt Method Type Code:	Not reported
EPA ID:	NYR000140947
Facility Name:	MCCAREN MEWS LLC
Facility Address:	204 NORTH 11TH STREET
Facility City:	BROOKLYN
Facility Address 2:	Not reported
Country:	USA
County:	KI
Mailing Name:	MCCAREN MEWS LLC
Mailing Contact:	MCKINLEY FAULKNER
Mailing Address:	320 ROEBLING STREET
Mailing Address 2:	Not reported
Mailing City:	BROOKLYN
Mailing State:	NY
Mailing Zip:	Not reported
Mailing Zip4:	Not reported
Mailing Country:	USA
Mailing Phone:	919-601-2723
Document ID:	06

MCCAREN MEWS LLC (Continued) **S108232351**

Manifest Status:	NJA5314932
Trans1 State ID:	NYR000140947
Trans2 State ID:	Not reported
Generator Ship Date:	NJD991291105
Trans1 Recv Date:	Not reported
Trans2 Recv Date:	NJR000029967
TSD Site Recv Date:	Not reported
Part A Recv Date:	Not reported
Part B Recv Date:	Not reported
Generator EPA ID:	N
Trans1 EPA ID:	N
Trans2 EPA ID:	N
TSDF ID:	N
Waste Code:	N
Quantity:	Not reported
Units:	1
Number of Containers:	DT
Container Type:	20
Handling Method:	Y
Specific Gravity:	1
Waste Code:	T
Quantity:	Not reported
Units:	Not reported
Number of Containers:	Not reported
Container Type:	Not reported
Handling Method:	Not reported
Specific Gravity:	Not reported
Year:	Not reported
Manifest Tracking Num:	Not reported
Import Ind:	Not reported
Export Ind:	Not reported
Discr Quantity Ind:	Not reported
Discr Type Ind:	Not reported
Discr Residue Ind:	Not reported
Discr Partial Reject Ind:	Not reported
Discr Full Reject Ind:	Not reported
Manifest Ref Num:	Not reported
Alt Fac RCRA Id:	Not reported
Alt Fac Sign Date:	Not reported
Mgmt Method Type Code:	Not reported
EPA ID:	NYR000140947
Facility Name:	MCCAREN MEWS LLC
Facility Address:	204 NORTH 11TH STREET
Facility City:	BROOKLYN
Facility Address 2:	Not reported
Country:	USA
County:	KI
Mailing Name:	MCCAREN MEWS LLC
Mailing Contact:	MCKINLEY FAULKNER
Mailing Address:	320 ROEBLING STREET
Mailing Address 2:	Not reported
Mailing City:	BROOKLYN
Mailing State:	NY
Mailing Zip:	Not reported
Mailing Zip4:	Not reported
Mailing Country:	USA
Mailing Phone:	919-601-2723

MCCAREN MEWS LLC (Continued) **S108232351**

Document ID:	06
Manifest Status:	NJA5314933
Trans1 State ID:	NYR000140947
Trans2 State ID:	Not reported
Generator Ship Date:	NJD991291105
Trans1 Recv Date:	Not reported
Trans2 Recv Date:	NJR000029967
TSD Site Recv Date:	Not reported
Part A Recv Date:	Not reported
Part B Recv Date:	Not reported
Generator EPA ID:	N
Trans1 EPA ID:	N
Trans2 EPA ID:	N
TSDF ID:	N
Waste Code:	N
Quantity:	Not reported
Units:	1
Number of Containers:	DT
Container Type:	20
Handling Method:	Y
Specific Gravity:	1
Waste Code:	T
Quantity:	Not reported
Units:	Not reported
Number of Containers:	Not reported
Container Type:	Not reported
Handling Method:	Not reported
Specific Gravity:	Not reported
Year:	Not reported
Manifest Tracking Num:	Not reported
Import Ind:	Not reported
Export Ind:	Not reported
Discr Quantity Ind:	Not reported
Discr Type Ind:	Not reported
Discr Residue Ind:	Not reported
Discr Partial Reject Ind:	Not reported
Discr Full Reject Ind:	Not reported
Manifest Ref Num:	Not reported
Alt Fac RCRA Id:	Not reported
Alt Fac Sign Date:	Not reported
Mgmt Method Type Code:	Not reported
EPA ID:	NYR000140947
Facility Name:	MCCAREN MEWS LLC
Facility Address:	204 NORTH 11TH STREET
Facility City:	BROOKLYN
Facility Address 2:	Not reported
Country:	USA
County:	KI
Mailing Name:	MCCAREN MEWS LLC
Mailing Contact:	MCKINLEY FAULKNER
Mailing Address:	320 ROEBLING STREET
Mailing Address 2:	Not reported
Mailing City:	BROOKLYN
Mailing State:	NY
Mailing Zip:	Not reported
Mailing Zip4:	Not reported
Mailing Country:	USA

MCCAREN MEWS LLC (Continued) **S108232351**

Mailing Phone:	919-601-2723
Document ID:	06
Manifest Status:	NJA5314934
Trans1 State ID:	NYR000140947
Trans2 State ID:	Not reported
Generator Ship Date:	NJD991291105
Trans1 Recv Date:	Not reported
Trans2 Recv Date:	NJR000029967
TSD Site Recv Date:	Not reported
Part A Recv Date:	Not reported
Part B Recv Date:	Not reported
Generator EPA ID:	N
Trans1 EPA ID:	N
Trans2 EPA ID:	N
TSDF ID:	N
Waste Code:	N
Quantity:	Not reported
Units:	1
Number of Containers:	DT
Container Type:	18
Handling Method:	Y
Specific Gravity:	1
Waste Code:	T
Quantity:	Not reported
Units:	Not reported
Number of Containers:	Not reported
Container Type:	Not reported
Handling Method:	Not reported
Specific Gravity:	Not reported
Year:	Not reported
Manifest Tracking Num:	Not reported
Import Ind:	Not reported
Export Ind:	Not reported
Discr Quantity Ind:	Not reported
Discr Type Ind:	Not reported
Discr Residue Ind:	Not reported
Discr Partial Reject Ind:	Not reported
Discr Full Reject Ind:	Not reported
Manifest Ref Num:	Not reported
Alt Fac RCRA Id:	Not reported
Alt Fac Sign Date:	Not reported
Mgmt Method Type Code:	Not reported
EPA ID:	NYR000140947
Facility Name:	MCCAREN MEWS LLC
Facility Address:	204 NORTH 11TH STREET
Facility City:	BROOKLYN
Facility Address 2:	Not reported
Country:	USA
County:	KI
Mailing Name:	MCCAREN MEWS LLC
Mailing Contact:	MCKINLEY FAULKNER
Mailing Address:	320 ROEBLING STREET
Mailing Address 2:	Not reported
Mailing City:	BROOKLYN
Mailing State:	NY
Mailing Zip:	Not reported

MCCAREN MEWS LLC (Continued) **S108232351**

Mailing Zip4:	Not reported
Mailing Country:	USA
Mailing Phone:	919-601-2723
Document ID:	06
Manifest Status:	NJA5314935
Trans1 State ID:	NYR000140947
Trans2 State ID:	Not reported
Generator Ship Date:	NJD991291105
Trans1 Recv Date:	Not reported
Trans2 Recv Date:	NJR000029967
TSD Site Recv Date:	Not reported
Part A Recv Date:	Not reported
Part B Recv Date:	Not reported
Generator EPA ID:	N
Trans1 EPA ID:	N
Trans2 EPA ID:	N
TSDF ID:	N
Waste Code:	N
Quantity:	Not reported
Units:	1
Number of Containers:	DT
Container Type:	18
Handling Method:	Y
Specific Gravity:	1
Waste Code:	T
Quantity:	Not reported
Units:	Not reported
Number of Containers:	Not reported
Container Type:	Not reported
Handling Method:	Not reported
Specific Gravity:	Not reported
Year:	Not reported
Manifest Tracking Num:	Not reported
Import Ind:	Not reported
Export Ind:	Not reported
Discr Quantity Ind:	Not reported
Discr Type Ind:	Not reported
Discr Residue Ind:	Not reported
Discr Partial Reject Ind:	Not reported
Discr Full Reject Ind:	Not reported
Manifest Ref Num:	Not reported
Alt Fac RCRA Id:	Not reported
Alt Fac Sign Date:	Not reported
Mgmt Method Type Code:	Not reported
EPA ID:	NYR000140947
Facility Name:	MCCAREN MEWS LLC
Facility Address:	204 NORTH 11TH STREET
Facility City:	BROOKLYN
Facility Address 2:	Not reported
Country:	USA
County:	KI
Mailing Name:	MCCAREN MEWS LLC
Mailing Contact:	MCKINLEY FAULKNER
Mailing Address:	320 ROEBLING STREET
Mailing Address 2:	Not reported
Mailing City:	BROOKLYN

MCCAREN MEWS LLC (Continued) **S108232351**

Mailing State:	NY
Mailing Zip:	Not reported
Mailing Zip4:	Not reported
Mailing Country:	USA
Mailing Phone:	919-601-2723
Document ID:	06
Manifest Status:	NJA5314936
Trans1 State ID:	NYR000140947
Trans2 State ID:	Not reported
Generator Ship Date:	NJD991291105
Trans1 Recv Date:	Not reported
Trans2 Recv Date:	NJR000029967
TSD Site Recv Date:	Not reported
Part A Recv Date:	Not reported
Part B Recv Date:	Not reported
Generator EPA ID:	N
Trans1 EPA ID:	N
Trans2 EPA ID:	N
TSDF ID:	N
Waste Code:	N
Quantity:	Not reported
Units:	1
Number of Containers:	DT
Container Type:	20
Handling Method:	Y
Specific Gravity:	1
Waste Code:	T
Quantity:	Not reported
Units:	Not reported
Number of Containers:	Not reported
Container Type:	Not reported
Handling Method:	Not reported
Specific Gravity:	Not reported
Year:	Not reported
Manifest Tracking Num:	Not reported
Import Ind:	Not reported
Export Ind:	Not reported
Discr Quantity Ind:	Not reported
Discr Type Ind:	Not reported
Discr Residue Ind:	Not reported
Discr Partial Reject Ind:	Not reported
Discr Full Reject Ind:	Not reported
Manifest Ref Num:	Not reported
Alt Fac RCRA Id:	Not reported
Alt Fac Sign Date:	Not reported
Mgmt Method Type Code:	Not reported
EPA ID:	NYR000140947
Facility Name:	MCCAREN MEWS LLC
Facility Address:	204 NORTH 11TH STREET
Facility City:	BROOKLYN
Facility Address 2:	Not reported
Country:	USA
County:	KI
Mailing Name:	MCCAREN MEWS LLC
Mailing Contact:	MCKINLEY FAULKNER
Mailing Address:	320 ROEBLING STREET

MCCAREN MEWS LLC (Continued) **S108232351**

Mailing Address 2:	Not reported
Mailing City:	BROOKLYN
Mailing State:	NY
Mailing Zip:	Not reported
Mailing Zip4:	Not reported
Mailing Country:	USA
Mailing Phone:	919-601-2723
Document ID:	06
Manifest Status:	NJA5314937
Trans1 State ID:	NYR000140947
Trans2 State ID:	Not reported
Generator Ship Date:	NJD991291105
Trans1 Recv Date:	Not reported
Trans2 Recv Date:	NJR000029967
TSD Site Recv Date:	Not reported
Part A Recv Date:	Not reported
Part B Recv Date:	Not reported
Generator EPA ID:	N
Trans1 EPA ID:	N
Trans2 EPA ID:	N
TSDF ID:	N
Waste Code:	N
Quantity:	Not reported
Units:	1
Number of Containers:	DT
Container Type:	20
Handling Method:	Y
Specific Gravity:	1
Waste Code:	T
Quantity:	Not reported
Units:	Not reported
Number of Containers:	Not reported
Container Type:	Not reported
Handling Method:	Not reported
Specific Gravity:	Not reported
Year:	Not reported
Manifest Tracking Num:	Not reported
Import Ind:	Not reported
Export Ind:	Not reported
Discr Quantity Ind:	Not reported
Discr Type Ind:	Not reported
Discr Residue Ind:	Not reported
Discr Partial Reject Ind:	Not reported
Discr Full Reject Ind:	Not reported
Manifest Ref Num:	Not reported
Alt Fac RCRA Id:	Not reported
Alt Fac Sign Date:	Not reported
Mgmt Method Type Code:	Not reported
EPA ID:	NYR000140947
Facility Name:	MCCAREN MEWS LLC
Facility Address:	204 NORTH 11TH STREET
Facility City:	BROOKLYN
Facility Address 2:	Not reported
Country:	USA
County:	KI
Mailing Name:	MCCAREN MEWS LLC

MCCAREN MEWS LLC (Continued) **S108232351**

Mailing Contact:	MCKINLEY FAULKNER
Mailing Address:	320 ROEBLING STREET
Mailing Address 2:	Not reported
Mailing City:	BROOKLYN
Mailing State:	NY
Mailing Zip:	Not reported
Mailing Zip4:	Not reported
Mailing Country:	USA
Mailing Phone:	919-601-2723
Document ID:	06
Manifest Status:	NJA5314938
Trans1 State ID:	NYR000140947
Trans2 State ID:	Not reported
Generator Ship Date:	NJD991291105
Trans1 Recv Date:	Not reported
Trans2 Recv Date:	NJR000029967
TSD Site Recv Date:	Not reported
Part A Recv Date:	Not reported
Part B Recv Date:	Not reported
Generator EPA ID:	N
Trans1 EPA ID:	N
Trans2 EPA ID:	N
TSDF ID:	N
Waste Code:	N
Quantity:	Not reported
Units:	1
Number of Containers:	DT
Container Type:	20
Handling Method:	Y
Specific Gravity:	1
Waste Code:	T
Quantity:	Not reported
Units:	Not reported
Number of Containers:	Not reported
Container Type:	Not reported
Handling Method:	Not reported
Specific Gravity:	Not reported
Year:	Not reported
Manifest Tracking Num:	Not reported
Import Ind:	Not reported
Export Ind:	Not reported
Discr Quantity Ind:	Not reported
Discr Type Ind:	Not reported
Discr Residue Ind:	Not reported
Discr Partial Reject Ind:	Not reported
Discr Full Reject Ind:	Not reported
Manifest Ref Num:	Not reported
Alt Fac RCRA Id:	Not reported
Alt Fac Sign Date:	Not reported
Mgmt Method Type Code:	Not reported
EPA ID:	NYR000140947
Facility Name:	MCCAREN MEWS LLC
Facility Address:	204 NORTH 11TH STREET
Facility City:	BROOKLYN
Facility Address 2:	Not reported
Country:	USA

MCCAREN MEWS LLC (Continued) **S108232351**

County:	KI
Mailing Name:	MCCAREN MEWS LLC
Mailing Contact:	MCKINLEY FAULKNER
Mailing Address:	320 ROEBLING STREET
Mailing Address 2:	Not reported
Mailing City:	BROOKLYN
Mailing State:	NY
Mailing Zip:	Not reported
Mailing Zip4:	Not reported
Mailing Country:	USA
Mailing Phone:	919-601-2723
Document ID:	06
Manifest Status:	NJA5314939
Trans1 State ID:	NYR000140947
Trans2 State ID:	Not reported
Generator Ship Date:	NJD991291105
Trans1 Recv Date:	Not reported
Trans2 Recv Date:	NJR000029967
TSD Site Recv Date:	Not reported
Part A Recv Date:	Not reported
Part B Recv Date:	Not reported
Generator EPA ID:	N
Trans1 EPA ID:	N
Trans2 EPA ID:	N
TSDF ID:	N
Waste Code:	N
Quantity:	Not reported
Units:	1
Number of Containers:	DT
Container Type:	20
Handling Method:	Y
Specific Gravity:	1
Waste Code:	T
Quantity:	Not reported
Units:	Not reported
Number of Containers:	Not reported
Container Type:	Not reported
Handling Method:	Not reported
Specific Gravity:	Not reported
Year:	Not reported
Manifest Tracking Num:	Not reported
Import Ind:	Not reported
Export Ind:	Not reported
Discr Quantity Ind:	Not reported
Discr Type Ind:	Not reported
Discr Residue Ind:	Not reported
Discr Partial Reject Ind:	Not reported
Discr Full Reject Ind:	Not reported
Manifest Ref Num:	Not reported
Alt Fac RCRA Id:	Not reported
Alt Fac Sign Date:	Not reported
Mgmt Method Type Code:	Not reported
EPA ID:	NYR000140947
Facility Name:	MCCAREN MEWS LLC
Facility Address:	204 NORTH 11TH STREET
Facility City:	BROOKLYN

MCCAREN MEWS LLC (Continued) **S108232351**

Facility Address 2:	Not reported
Country:	USA
County:	KI
Mailing Name:	MCCAREN MEWS LLC
Mailing Contact:	MCKINLEY FAULKNER
Mailing Address:	320 ROEBLING STREET
Mailing Address 2:	Not reported
Mailing City:	BROOKLYN
Mailing State:	NY
Mailing Zip:	Not reported
Mailing Zip4:	Not reported
Mailing Country:	USA
Mailing Phone:	919-601-2723
Document ID:	06
Manifest Status:	NJA5314940
Trans1 State ID:	NYR000140947
Trans2 State ID:	Not reported
Generator Ship Date:	NJD991291105
Trans1 Recv Date:	Not reported
Trans2 Recv Date:	NJR000029967
TSD Site Recv Date:	Not reported
Part A Recv Date:	Not reported
Part B Recv Date:	Not reported
Generator EPA ID:	N
Trans1 EPA ID:	N
Trans2 EPA ID:	N
TSDF ID:	N
Waste Code:	N
Quantity:	Not reported
Units:	1
Number of Containers:	DT
Container Type:	20
Handling Method:	Y
Specific Gravity:	1
Waste Code:	T
Quantity:	Not reported
Units:	Not reported
Number of Containers:	Not reported
Container Type:	Not reported
Handling Method:	Not reported
Specific Gravity:	Not reported
Year:	Not reported
Manifest Tracking Num:	Not reported
Import Ind:	Not reported
Export Ind:	Not reported
Discr Quantity Ind:	Not reported
Discr Type Ind:	Not reported
Discr Residue Ind:	Not reported
Discr Partial Reject Ind:	Not reported
Discr Full Reject Ind:	Not reported
Manifest Ref Num:	Not reported
Alt Fac RCRA Id:	Not reported
Alt Fac Sign Date:	Not reported
Mgmt Method Type Code:	Not reported
EPA ID:	NYR000140947
Facility Name:	MCCAREN MEWS LLC

MCCAREN MEWS LLC (Continued) **S108232351**

Facility Address:	204 NORTH 11TH STREET
Facility City:	BROOKLYN
Facility Address 2:	Not reported
Country:	USA
County:	KI
Mailing Name:	MCCAREN MEWS LLC
Mailing Contact:	MCKINLEY FAULKNER
Mailing Address:	320 ROEBLING STREET
Mailing Address 2:	Not reported
Mailing City:	BROOKLYN
Mailing State:	NY
Mailing Zip:	Not reported
Mailing Zip4:	Not reported
Mailing Country:	USA
Mailing Phone:	919-601-2723

Click this hyperlink while viewing on your computer to access
53 additional NY_MANIFEST: record(s) in the EDR Site Report.

G27 **MCCAREN MEWS LLC** **RCRA-SQG** **1010327982**
North **204 N 11TH ST** **NYR000140947**
< 1/8 **BROOKLYN, NY 11211**
652 ft.

Site 2 of 4 in cluster G

Relative:
Equal

Actual:
14 ft.

RCRA-SQG:

Date form received by agency:	08/07/2006
Facility name:	MCCAREN MEWS LLC
Facility address:	204 N 11TH ST BROOKLYN, NY 11211
EPA ID:	NYR000140947
Mailing address:	ROEBLING ST BROOKLYN, NY 11211
Contact:	CHARLES SOSIK
Contact address:	ROEBLING ST BROOKLYN, NY 11211
Contact country:	Not reported
Contact telephone:	(631) 589-6353
Contact email:	CSOSIK@PWGROSSER.COM
EPA Region:	02
Classification:	Small Small Quantity Generator
Description:	Handler: generates more than 100 and less than 1000 kg of hazardous waste during any calendar month and accumulates less than 6000 kg of hazardous waste at any time; or generates 100 kg or less of hazardous waste during any calendar month, and accumulates more than 1000 kg of hazardous waste at any time

Owner/Operator Summary:

Owner/operator name:	MCCAREN MEWS LLC
Owner/operator address:	Not reported Not reported
Owner/operator country:	US
Owner/operator telephone:	Not reported
Legal status:	Private
Owner/Operator Type:	Operator
Owner/Op start date:	02/26/2006
Owner/Op end date:	Not reported

MCCAREN MEWS LLC (Continued) **1010327982**

Owner/operator name: MCCAREN MEWS LLC
Owner/operator address: ROEBLING ST
BROOKLYN, NY 11211
Owner/operator country: US
Owner/operator telephone: Not reported
Legal status: Private
Owner/Operator Type: Owner
Owner/Op start date: 02/26/2006
Owner/Op end date: Not reported

Handler Activities Summary:
U.S. importer of hazardous waste: No
Mixed waste (haz. and radioactive): No
Recycler of hazardous waste: No
Transporter of hazardous waste: No
Treater, storer or disposer of HW: No
Underground injection activity: No
On-site burner exemption: No
Furnace exemption: No
Used oil fuel burner: No
Used oil processor: No
User oil refiner: No
Used oil fuel marketer to burner: No
Used oil Specification marketer: No
Used oil transfer facility: No
Used oil transporter: No
Off-site waste receiver: Commercial status unknown

Historical Generators:
Date form received by agency: 08/06/2006
Facility name: MCCAREN MEWS LLC
Classification: Small Quantity Generator

Hazardous Waste Summary:
Waste code: D008
Waste name: LEAD

Violation Status: No violations found

G28 **EXCAVATION SITE** **NY Spills** **S108130280**
North **204 NORTH 11TH ST** **N/A**
< 1/8 **BROOKLYN, NY**
652 ft.

Site 3 of 4 in cluster G

Relative:
Equal

NY Spills:
Site ID: 369252
Facility Addr2: Not reported
Facility ID: 0605974
Spill Number: 0605974
Facility Type: ER
SWIS: 2401
Region of Spill: 2
Investigator: SFRAHMAN
Referred To: Not reported
Spill Date: 08/23/06
Reported to Dept: 08/23/06

Actual:
14 ft.

EXCAVATION SITE (Continued) **S108130280**

CID:	14
Spill Cause:	Unknown
Water Affected:	Not reported
Spill Source:	Unknown
Spill Notifier:	Local Agency
Cleanup Ceased:	/ /
Cleanup Meets Std:	False
Last Inspection:	/ /
Recommended Penalty:	Penalty Not Recommended
UST Trust:	False
Spill Class:	Known release with minimal potential for fire or hazard. DEC Response. Willing Responsible Party. Corrective action taken.
Spill Closed Dt:	/ /
Remediation Phase:	1
Date Entered In Computer:	08/23/06
Spill Record Last Update:	07/25/07
Spiller Name:	CHARLIE SOSIK
Spiller Company:	EXCAVATION SITE
Spiller Address:	204 NORTH 11TH ST
Spiller City,St,Zip:	BROOKLYN, NY
Spiller Company:	001
Spiller Phone:	(631) 589-6353
Contact Name:	CHARLIE SOSIK
Contact Phone:	(631) 589-6353
DEC Region:	2
Program Number:	0605974
DER Facility ID:	319137
Site ID:	369252
Operable Unit ID:	1127094
Operable Unit:	01
Material ID:	2116675
Material Code:	0001
Material Name:	#2 Fuel Oil
Case No.:	Not reported
Material FA:	Petroleum
Quantity:	0.00
Units:	Gallons
Recovered:	0.00
Resource Affected:	Groundwater
Oxygenate:	False
DEC Memo:	Start CallerRemark - 0605974 CLEAN UP IN PROCESS AND WAS FOUND DURING EXCAVATING. END CallerRemark - 0605974
Remarks:	Start DECRemark - 0605974 **** Removed tank needs to be registered**** Sangesland spoke to Charlie Sosik of PW Grosser Consulting. Site is an open excavation site right now with plans to build a residential tower. Because of it's industrial history and the contamination found during a Phase 2 investigation, the NYC Buildings Dept has given the site an "E" designation (meaning there are environmental issues to be resolved before the building can be finished) Right now they're excavating thesoil and sending it to an approved facility. During this process they found oil soaked soil (that's why they called in the spill report). Because of the high water table (8ft depth?) when the basement floor will be at 12 ft depth, the contractor will need to install a "Frac Tank" to pump the contaminated water/oil mix until it can be removed from the site. The longer term plan to remove the water from the site, is to set up an oil/water separator, contain the oil and discharge the water into the city sewer system (with city approval). PW Grosser has done this type of work before and will keep the DEC up to date with the progress on cleaning

EXCAVATION SITE (Continued) **S108130280**

up the site. 11/02/06 Rahman- Spoke with Chris Almskoz of PW Grosser Consulting. He told me that the excavation begun around July of this year and contaminated soil is being sent to disposal facility in NJ.There is a dewatering system active at that site with permit city DEP.He also indicated that they are continuously monitoring air quality(dust & odor)at that site.I told him to take immediate measure to minimize petroleum odor(cover the stockpiled soil, use deodorant powder)that travelling down wind.DEC will receive Phase II and RAP shortly. 11/03/06 Rahman- Spoke with Chris Almskog again this morning. DEC rec'd air quality monitoring data over past few days from different locations of the site.The PID meter(mini RAE 2000) detected highest voc concentration as 1.8 ppm(As per DER 10,at 5.00 ppm voc level work activities mustbe temporarily halted, at 25.00 ppm level work activities must be shutdown).Nonetheless, covering of the stockpiled soil with polythin sheeting, use of deodorant foam and direct loading to the truck have been strongly recommmended at this time. 11/16/06 Rahman- Inspected the site again on 11/15/06 at around 4.00 pm after getting the odor complaint from Mr.Avigail Milde, a neighbor next door.ISharif could not verify the complaint as there was no odor at that time and PID meter detected no reading(0.0 ppm)at street level and inside the lot.Oil-water mix is being pumped out to a settling tank for disposal as they accumulate at the bottom of the excavation.Sharif noticed covering of stock piled soil with green polytheen sheet to suppressthe odor if it tends to spread. The subject property is the planned site for the construction of a residential building. The proposed development will include the construction of a six-story, 19,800 square foot (foot print) building with a basement,and a separate three story 10,000 square foot (foot print) parking garage.Excavation to an approximate depth of ten to twelve feet will be required for the construction of the foundation beneath the building and to a depth of 5 feet below the parking garage. The remainder of the property approximately 8,000 square feet will be capped with concrete and will serve as an open courtyard. During the excavation, a previously abandoned 3,000 gallon heating oil UST was uncovered. It was located about 110' west of Roebling and 25' south of North 11th Street. In early August, Koon Tang visited the site with Charlie Sosik (formerly of PWGC) to discuss the UST and how to proceed. It was agreed upon to continue the excavation process to the proposed construction dimensions and Koon Tang or other DEC rep would visually re-inspect the site after soils were removed and properly disposed of. Regarding the odor issue- the developer has vacuumed out floating product (11/15/06) from the onsite exposed water, used absorbent pads to collect product as it is observed, has been covering soil stockpiles with plastic sheeting after excavation activities, and he has been soliciting contractors to apply an odor suppressing solution and/or foam encapsulant as excavation activities continue. They plan on continuing to vacuum out floating product and use absorbent pads and/or booms when and if it continues to build up and to apply suppressant as needed. They are in the process of obtaining adewatering permit. Once they obtain the permit, the developer will continue to excavate directly into trucks for proper soil disposal. Once the proper excavation limits are achieved the developer is planning on installing a suitable sub-base for the foundation and slab and then setting concrete forms and pouring the foundation. It is anticipated that dewatering of the site will continue until after the foundation and slab are in place and waterproofed. DEC requires clean end point samplesand periodic sample of dewatering water before installing the foundation. 12/12/06 Rahman- I inspected the 204 N 11 Street excavation site 12/11/06 morning and met one of the owners Mr. Issac Schwarz .Currently, the excavation and removal of contaminated soil is proceeding towards the western side of the lot.On the eastern side, the installation of the pile caps is occurring, as the confirmatory end point samples results shows the organics were within acceptable range.There was no odor atthe side walk level

EXCAVATION SITE (Continued) **S108130280**

surrounding the lot, but I found a slight odor inside the lot near the stockpiled soil (PID reading; 0.5 ppm to 1.5 ppm). I suggested to the owner of the property that he cover the stockpiled soil until it is removed from the site for disposal(that action was taken immediately by the owner). Additional rounds of sampling will be performed in the middle and western side, once the excavation is completed down to proposed construction depth. Soil beneath the proposed building slab is to be covered with a vapor barrier line, followed by the concrete slab. As per phase II investigation, ground water was not impacted by the release from the buried tank.PW Grosser Consulting is overseeing the environmental issues.DEC hasbeen notified that Bio solve solution is being used to suppress odor at the site,in addition to covering the stockpiled soil with polythin sheet. Three Ground Water samples have been suggested to send to lab again to reconfirm the ground water quality at the end of the removal of perched oil water mix from the site. 01/26/07 Rahman- One out of four GW samples came up with some hits of voc/svocs. 02/20/07 Rahman- Offsite source investigation comprised of five monitoring wells have been submitted to DEC.I recommended for additional one on north sidewalk of N 11th street across the current seepage. 02/27/06 Rahman- I inspected the site this afternoon after being advised by the Regional Spill Engineer.No activity(excavation, installationof pile cap) was observed at the site today.There was no odor on sidewalk level(four sides of the lot),PID meter reading was).0 - 0.5 ppm).Two crews were at the site to pump the little amount of oily water as it accumulates.Apparently, the seepagehas been sibsided. Dept. rec'd the recent end point sampling result along with proposed monitoring wells installation plan. 03/05/07 Sharif inspected the site today,excavation of soil proceeding at the southwestern side, no odors observed. 03/14/07 Rahman- I stopped by the site today.Excavation extended to the southeast side currently.There is a slight odor spreading of the exposed soil today, that soil will be covered with polythene at the end of excavation today.211 n 11th Street is a wire house across the 204 N 11th site.There are doing a Phase II as part of property transaction.Copy of Phase II can be found on request from Roy Leonard @(646)262-2840. 03/27/07- Inspected the site today at noon.MW installation will take place oncoming thursday/friday.The seepage along the N 11th Street has decreased, interms of quantity and pumping operation is in effect as needed.There was no odor outside of the lot, slight odor was observed in the lot.Stockpiled soil is kept covered until loaded to the truck for disposal. 03/29/07 Wells installation taking place today.I was there this morning when the well drilling was being performed.I came to know that a UST was removed recently from 211 N 11th street garage, which is directlyacross the seepage spot.I spoke with that property owner Mr.Roy Leonard and he confirmed that a 1080 gallon UST was removed and no spill/contamination was found.I requested him to send us the tank closure affidavide/company name who removed the tank. One well is being installed IFO 211 N 11th street. 04/10/07 Activities are suspended because of the holidays, will resume on 04/11/07.No odor was observed on 04/06/07 visit to the site.Sampling of the six wells will take place today on 04/10/07.(SR) 04/16/07 Flood water stranded in the lot, is being pumped out to the storm drain, no sheen/evidence of oil ovserved during my visit this morning.(SR). 05/10/07 Sharif spoke with P.W Grosser(Kris Almskog).The monitoring wells sampling data isbeing reviewed by PW Grosser.As per Kris, well on south side of N11th street indicated some product only.Wells on roebling side indicated presence of BTEX, no free product.PW Grosser plans to collect the free product from wells and perform another round of sampling. 06/06/07 AB Environmental pumped out oil from one well on side walk this morning.All other wells were checked for product, but there was no floating product.I was present that time.Approx. 2 gallon was collected from one well.(SR) 06/28/07 MW#1 was checked on 06/27/07 morning around 09:15 AM and approx. one gallon product was collected for disposal.(SR) 07/25/07

EXCAVATION SITE (Continued) **S108130280**

Spill#0750535 has been created to investigate the source of the petroleum seepage by state funded contractor,PIN case#04394.(SR) END DECRemark - 0605974

G29 North < 1/8 652 ft. **MCCAREN MEWS LLC 204 N 11TH ST BROOKLYN, NY 11211** **RCRA-SQG** **1010327983 NYR000140947**

Site 4 of 4 in cluster G

Relative: Equal

Actual: 14 ft.

RCRA-SQG:

Date form received by agency:	08/07/2006
Facility name:	MCCAREN MEWS LLC
Facility address:	204 N 11TH ST BROOKLYN, NY 11211
EPA ID:	NYR000140947
Mailing address:	ROEBLING ST BROOKLYN, NY 11211
Contact:	CHARLES SOSIK
Contact address:	ROEBLING ST BROOKLYN, NY 11211
Contact country:	Not reported
Contact telephone:	(631) 589-6353
Contact email:	CSOSIK@PWGROSSER.COM
EPA Region:	02
Classification:	Small Small Quantity Generator
Description:	Handler: generates more than 100 and less than 1000 kg of hazardous waste during any calendar month and accumulates less than 6000 kg of hazardous waste at any time; or generates 100 kg or less of hazardous waste during any calendar month, and accumulates more than 1000 kg of hazardous waste at any time

Owner/Operator Summary:

Owner/operator name:	MCCAREN MEWS LLC
Owner/operator address:	Not reported Not reported
Owner/operator country:	US
Owner/operator telephone:	Not reported
Legal status:	Private
Owner/Operator Type:	Operator
Owner/Op start date:	02/26/2006
Owner/Op end date:	Not reported

Owner/operator name:	MCCAREN MEWS LLC
Owner/operator address:	ROEBLING ST BROOKLYN, NY 11211
Owner/operator country:	US
Owner/operator telephone:	Not reported
Legal status:	Private
Owner/Operator Type:	Owner
Owner/Op start date:	02/26/2006
Owner/Op end date:	Not reported

Handler Activities Summary:

U.S. importer of hazardous waste:	No
Mixed waste (haz. and radioactive):	No
Recycler of hazardous waste:	No
Transporter of hazardous waste:	No

MCCAREN MEWS LLC (Continued) **1010327983**

Treater, storer or disposer of HW:	No
Underground injection activity:	No
On-site burner exemption:	No
Furnace exemption:	No
Used oil fuel burner:	No
Used oil processor:	No
User oil refiner:	No
Used oil fuel marketer to burner:	No
Used oil Specification marketer:	No
Used oil transfer facility:	No
Used oil transporter:	No
Off-site waste receiver:	Commercial status unknown

Historical Generators:

Date form received by agency:	08/06/2006
Facility name:	MCCAREN MEWS LLC
Classification:	Small Quantity Generator

Hazardous Waste Summary:

Waste code:	D008
Waste name:	LEAD

Violation Status: No violations found

30
WNW
1/8-1/4
661 ft.

Relative:
Higher

Actual:
18 ft.

NYNEX **NY MANIFEST** **1009233709**
DRIGGS AVE / N 8TH ST **N/A**
BROOKLYN, NY 11211

NY MANIFEST:

Document ID:	MIA3014495
Manifest Status:	Completed after the designated time period for a TSDF to get a copy to the DEC
Trans1 State ID:	Not reported
Trans2 State ID:	Not reported
Generator Ship Date:	950324
Trans1 Recv Date:	950324
Trans2 Recv Date:	Not reported
TSD Site Recv Date:	950411
Part A Recv Date:	Not reported
Part B Recv Date:	950428
Generator EPA ID:	NYP000919464
Trans1 EPA ID:	NYD046765574
Trans2 EPA ID:	Not reported
TSDF ID:	MID096963194
Waste Code:	D008 - LEAD 5.0 MG/L TCLP
Quantity:	00900
Units:	P - Pounds
Number of Containers:	003
Container Type:	DM - Metal drums, barrels
Handling Method:	L Landfill.
Specific Gravity:	100
Year:	95
Manifest Tracking Num:	Not reported
Import Ind:	Not reported
Export Ind:	Not reported
Discr Quantity Ind:	Not reported
Discr Type Ind:	Not reported
Discr Residue Ind:	Not reported

NYNEX (Continued) **1009233709**

Discr Partial Reject Ind:	Not reported
Discr Full Reject Ind:	Not reported
Manifest Ref Num:	Not reported
Alt Fac RCRA Id:	Not reported
Alt Fac Sign Date:	Not reported
Mgmt Method Type Code:	Not reported
EPA ID:	NYP000919464
Facility Name:	NYNEX
Facility Address:	DRIGGS AVE & N 8TH ST
Facility City:	BROOKLYN
Facility Address 2:	Not reported
Country:	USA
County:	KI
Mailing Name:	NYNEX
Mailing Contact:	SUSHMITA BISWAS
Mailing Address:	221 EAST 37TH STREET
Mailing Address 2:	Not reported
Mailing City:	NEW YORK
Mailing State:	NY
Mailing Zip:	Not reported
Mailing Zip4:	Not reported
Mailing Country:	USA
Mailing Phone:	212-338-7126

---

31 **UNKNOWN GAS STATION** **LTANKS** **S106702988**
NNE **2 ROBLING ST** **HIST LTANKS** **N/A**
1/8-1/4 **BROKLYN, NY**
670 ft.

Relative:
Higher

Actual:
15 ft.

LTANKS:

Site ID:	102738
Spill Date:	10/17/00
Facility Addr2:	Not reported
Facility ID:	0008335
Program Number:	0008335
SWIS:	2401
Region of Spill:	2
Investigator:	JRSTRANG
Referred To:	Not reported
Reported to Dept:	10/17/00
CID:	14
Spill Cause:	Tank Failure
Water Affected:	Not reported
Spill Source:	Gasoline Station
Spill Notifier:	Other
Cleanup Ceased:	/ /
Cleanup Meets Standard:	False
Last Inspection:	/ /
Recommended Penalty:	Penalty Not Recommended
UST Involvement:	True
Spill Class:	Known release that creates potential for fire or hazard. DEC Response. Willing Responsible Party. Corrective action taken.
Spill Closed Dt:	10/25/05
Remediation Phase:	0
Date Entered In Computer:	10/17/00
Spill Record Last Update:	10/25/05
Spille Namer:	Not reported
Spiller Company:	UNKNOWN

UNKNOWN GAS STATION (Continued) **S106702988**

Spiller Phone:	Not reported
Spiller Extention:	Not reported
Spiller Address:	Not reported
Spiller City,St,Zip:	NY
Spiller County:	999
Spiller Contact:	UNKNOWN
Spiller Phone:	Not reported
Spiller Extention:	Not reported
DEC Region:	2
Program Number:	0008335
DER Facility ID:	90969
Site ID:	102738
Operable Unit ID:	828934
Operable Unit:	01
Material ID:	545847
Material Code:	0009
Material Name:	Gasoline
Case No.:	Not reported
Material FA:	Petroleum
Quantity:	0.00
Units:	Gallons
Recovered:	0.00
Resource Affected:	Soil
Oxygenate:	False
Site ID:	Not reported
Spill Tank Test:	Not reported
Tank Number:	Not reported
Tank Size:	Not reported
Test Method:	Not reported
Leak Rate:	Not reported
Gross Fail:	Not reported
Modified By:	Not reported
Last Modified:	Not reported
Test Method:	Not reported
DEC Memo:	Start DECRemark - 0008335 Prior to Sept, 2004 data translation this spill Lead DEC Field was "ROMMEL" 10/25/05 - New Condo built on-site. Administrative Closure. END DECRemark - 0008335
Remarks:	Start CallerRemark - 0008335 callers business was contracted for excavation of tank and when contaminated soil was found the callers business was fired. another company on scene - dano construction END CallerRemark - 0008335

HIST LTANKS:

Region of Spill:	2
Spill Number:	0008335
Investigator:	ROMMEL
Caller Name:	Not reported
Caller Agency:	Not reported
Caller Phone:	Not reported
Caller Extension:	Not reported
Notifier Name:	Not reported
Notifier Agency:	Not reported
Notifier Phone:	Not reported
Notifier Extension:	Not reported
Spill Date:	10/17/2000
Spill Time:	10:00
Reported to Department Date:	10/17/00
Reported to Department Time:	10:38

UNKNOWN GAS STATION (Continued) **S106702988**

SWIS:	61
Spiller Contact:	UNKNOWN
Spiller Phone:	( ) -
Spiller Extention:	Not reported
Spiller Name:	UNKNOWN
Spiller Address:	Not reported
Spiller City,St,Zip:	Not reported
Facility Contact:	Not reported
Facility Phone:	( ) -
Facility Extention:	Not reported
Spill Cause:	Tank Failure
Resource Affectd:	On Land
Water Affected:	Not reported
Spill Source:	Gas Station
Spill Notifier:	Other
PBS Number:	Not reported
Cleanup Ceased:	/ /
Cleanup Meets Standard:	False
Last Inspection:	/ /
Recommended Penalty:	Penalty Not Recommended
Spiller Cleanup Date:	/ /
Enforcement Date:	/ /
Investigation Complete:	/ /
UST Involvement:	True
Spill Class:	Known release that creates potential for fire or hazard. DEC Response. Willing Responsible Party. Corrective action taken.
Spill Closed Dt:	/ /
Date Region Sent Summary to Central Office:	/ /
Corrective Action Plan Submitted:	/ /
Date Spill Entered In Computer Data File:	10/17/00
Time Spill Entered In Computer Data File:	Not reported
Spill Record Last Update:	02/06/01
Is Updated:	False
PBS Number:	Not reported
Tank Number:	Not reported
Tank Size:	Not reported
Test Method:	Not reported
Leak Rate Failed Tank:	Not reported
Gross Leak Rate:	Not reported
Material Class Type:	Petroleum
Quantity Spilled:	0
Unkonwn Quantity Spilled:	True
Units:	Gallons
Quantity Recovered:	0
Unkonwn Quantity Recovered:	False
Material:	GASOLINE
Class Type:	GASOLINE
Times Material Entry In File:	21329
CAS Number:	Not reported
Last Date:	19940929
DEC Remarks:	Not reported
Spill Cause:	callers business was contracted for excavation of tank and when contaminated soil was found the callers business was fired. another company on scene - dano construction

32 South 1/8-1/4 677 ft.

STAR SOAP CANDLE CO
304 NORTH 7TH ST
BKLYN, NY 11211

AST **U003387855**
HIST AST **N/A**

Relative: Equal

Actual: 14 ft.

AST:

AST:

Region:	STATE
Facility Id:	2-236594
UTM X:	588468.59666
UTM Y:	4507615.84531
Expiration Date:	07/10/12
Renewal Date:	03/06/02
Total Capacity:	3000
Facility Type:	WAREHOUSE
Site Type Name:	Other
Site Type Status:	Active
Mailing Company:	SELIK REALTY CO
Mailing Title:	Not reported
Mailing Contact:	ARNE GUREWITSCH
Mailing Address:	29 ASH STREET
Mailing Address 2:	Not reported
Mailing City:	BROOKLYN
Mailing State:	NY
Mailing Zip Code:	11222
Mailing Phone No:	(718) 389-7707
Mailing Email:	SSCHWARTZ@STARCANDLE.COM
Owner Title:	MANAGER
Owner Name:	SAM SCHWARTZ
Owner Address:	29 ASH ST
Owner Address 2:	Not reported
Owner State:	NY
Owner Zip Code:	11222
Owner Phone:	(718) 389-7707
Owner Company:	SELIK REALTY CO
Emergency Contact:	ARNE GUREWITSCH
Emergency Phone:	(718) 377-0106
Operator:	STAR CANDLE
Operator Phone:	(718) 389-7707
Owner City:	BROOKLYN
Owner Sub Type:	Corporate or Commercial
Program Type:	PBS
Tank Number:	001
Tank Location Name:	Aboveground - 10% or more below ground
Tank Status:	In Service
Tank Model:	Not reported
Pipe Model:	Not reported
Active Status:	Active
Install Date:	12/01/48
Capacity Gallons:	3000
Material Name:	#2 Fuel Oil
Percentage:	100.00
Tank Type Name:	Steel/Carbon Steel/Iron
Tank Internal Protection:	None
Tank Internal Protection 1:	None
Tank Internal Protection 2:	Not reported
Pipe Location Name:	No Piping
Pipe Type Name:	Steel/Carbon Steel/Iron

STAR SOAP CANDLE CO (Continued) **U003387855**

Pipe External Protection 1:	None
Pipe External Protection 2:	Not reported
Tank Secondary Containment 1:	None
Tank Secondary Containment 2:	Not reported
Pipe Secondary Containment:	Not reported
Tank Leak Detection 1:	None
Tank Leak Detection 2:	Not reported
Pipe Leak Detection 1:	Exempt Suction Piping
Pipe Leak Detection 2:	Not reported
Type Of Overfill Prevention 1:	Product Level Gauge (A/G)
Type Of Overfill Prevention 2:	Not reported
Dispenser Method:	Suction
Spill Prevention:	Not reported
Tightness Test Method:	Testing Not Required
Date Tested:	/ /
Next Test Date:	/ /
Date Tank Closed:	/ /

HIST AST:

PBS Number:	2-236594
SWIS Code:	6101
Operator:	STAR SOAP CANDLE CO
Facility Phone:	(718) 387-7844
Facility Addr2:	304 NORTH 7TH ST
Facility Type:	MANUFACTURING
Emergency:	ARNE GUREWITSCH
Emergency Tel:	(718) 377-0106
Old PBSNO:	Not reported
Date Inspected:	Not reported
Inspector:	Not reported
Result of Inspection:	Not reported
Owner Name:	SELIK REALTY CO
Owner Address:	304 NORTH 7TH ST
Owner City,St,Zip:	BKLYN, NY 11211
Federal ID:	Not reported
Owner Tel:	(718) 387-7844
Owner Type:	Corporate/Commercial
Owner Subtype:	Not reported
Mailing Contact:	ARNE GUREWITSCH
Mailing Name:	SELIK REALTY CO
Mailing Address:	304 NORTH 7TH ST
Mailing Address 2:	Not reported
Mailing City,St,Zip:	BKLYN, NY 11211
Mailing Telephone:	(718) 387-7844
Owner Mark:	First Owner
Facility Status:	1 - Active PBS facility, i.e. total capacity of the PBS tanks is greater than 1,100 gallons, regardless if Subpart 360-14 tanks exist or not at the facility.
Certification Flag:	False
Certification Date:	07/02/1997
Expiration:	07/10/2002
Renew Flag:	False
Renew Date:	Not reported
Total Capacity:	3000
FAMT:	True
Facility Screen:	No Missing Data
Owner Screen:	No Missing Data

STAR SOAP CANDLE CO (Continued) **U003387855**

Tank Screen:	Minor Data Missing
Dead Letter:	False
CBS Number:	Not reported
Town or City:	NEW YORK CITY
County Code:	61
Town or City Code:	01
Region:	2
Tank ID:	001
Tank Location:	ABOVEGROUND 10% OR MORE BELOW GROUND
Tank Status:	In Service
Install Date:	19481201
Capacity (Gal):	3000
Product Stored:	NOS 1,2, OR 4 FUEL OIL
Tank Type:	Steel/carbon steel
Tank Internal:	Not reported
Tank External:	Not reported
Pipe Location:	Not reported
Pipe Type:	STEEL/IRON
Pipe Internal:	Not reported
Pipe External:	Not reported
Tank Containment:	None
Leak Detection:	0
Overfill Protection:	4
Dispenser Method:	Suction
Date Tested:	Not reported
Next Test Date:	Not reported
Missing Data for Tank:	Minor Data Missing
Date Closed:	Not reported
Test Method:	Not reported
Deleted:	False
Updated:	False
SPDES Number:	Not reported
Lat/Long:	Not reported

---

33 **BROTHERS CLEANERS** **NY MANIFEST** **1001113364**
SW **106 ROEBLING ST** **RCRA-CESQG** **NYR000023549**
1/8-1/4 **BROOKLYN, NY 11211**
827 ft.

Relative:
Higher

Actual:
18 ft.

NY MANIFEST:

Document ID:	NYC4425478
Manifest Status:	Completed copy
Trans1 State ID:	NYGF2859
Trans2 State ID:	HQ32109
Generator Ship Date:	970226
Trans1 Recv Date:	970226
Trans2 Recv Date:	970303
TSD Site Recv Date:	970304
Part A Recv Date:	Not reported
Part B Recv Date:	970313
Generator EPA ID:	NYR000023549
Trans1 EPA ID:	ILD984908202
Trans2 EPA ID:	MOD095038998
TSDF ID:	OHD980587364
Waste Code:	F002 - HALO SOLV + STILL BOTTOMS FM REC OF SOLV
Quantity:	00195
Units:	P - Pounds

BROTHERS CLEANERS (Continued) **1001113364**

Number of Containers:	001
Container Type:	DF - Fiberboard or plastic drums (glass)
Handling Method:	B Incineration, heat recovery, burning.
Specific Gravity:	100
Year:	97
Manifest Tracking Num:	Not reported
Import Ind:	Not reported
Export Ind:	Not reported
Discr Quantity Ind:	Not reported
Discr Type Ind:	Not reported
Discr Residue Ind:	Not reported
Discr Partial Reject Ind:	Not reported
Discr Full Reject Ind:	Not reported
Manifest Ref Num:	Not reported
Alt Fac RCRA Id:	Not reported
Alt Fac Sign Date:	Not reported
Mgmt Method Type Code:	Not reported
EPA ID:	NYR000023549
Facility Name:	BROTHERS CLEANERS
Facility Address:	106 ROEBLING STREET
Facility City:	BROOLYN
Facility Address 2:	Not reported
Country:	USA
County:	KI
Mailing Name:	BROTHERS CLEANERS
Mailing Contact:	ANTHONY BLAKE
Mailing Address:	106 ROEBLING STREET
Mailing Address 2:	Not reported
Mailing City:	BROOKLYN
Mailing State:	NY
Mailing Zip:	Not reported
Mailing Zip4:	Not reported
Mailing Country:	USA
Mailing Phone:	718-782-6477

Document ID:	NYC4754248
Manifest Status:	Completed after the designated time period for a TSDF to get a copy to the DEC
Trans1 State ID:	NYAM6252
Trans2 State ID:	1GT281OK
Generator Ship Date:	970717
Trans1 Recv Date:	970717
Trans2 Recv Date:	970722
TSD Site Recv Date:	970723
Part A Recv Date:	Not reported
Part B Recv Date:	970814
Generator EPA ID:	NYR000023549
Trans1 EPA ID:	ILD984908202
Trans2 EPA ID:	MOD095038998
TSDF ID:	OHD980587364
Waste Code:	F002 - HALO SOLV + STILL BOTTOMS FM REC OF SOLV
Quantity:	00195
Units:	P - Pounds
Number of Containers:	001
Container Type:	DF - Fiberboard or plastic drums (glass)
Handling Method:	B Incineration, heat recovery, burning.
Specific Gravity:	100
Year:	97

BROTHERS CLEANERS (Continued) **1001113364**

Manifest Tracking Num:	Not reported
Import Ind:	Not reported
Export Ind:	Not reported
Discr Quantity Ind:	Not reported
Discr Type Ind:	Not reported
Discr Residue Ind:	Not reported
Discr Partial Reject Ind:	Not reported
Discr Full Reject Ind:	Not reported
Manifest Ref Num:	Not reported
Alt Fac RCRA Id:	Not reported
Alt Fac Sign Date:	Not reported
Mgmt Method Type Code:	Not reported
EPA ID:	NYR000023549
Facility Name:	BROTHERS CLEANERS
Facility Address:	106 ROEBLING STREET
Facility City:	BROOLYN
Facility Address 2:	Not reported
Country:	USA
County:	KI
Mailing Name:	BROTHERS CLEANERS
Mailing Contact:	ANTHONY BLAKE
Mailing Address:	106 ROEBLING STREET
Mailing Address 2:	Not reported
Mailing City:	BROOKLYN
Mailing State:	NY
Mailing Zip:	Not reported
Mailing Zip4:	Not reported
Mailing Country:	USA
Mailing Phone:	718-782-6477

Document ID:	NYC6368343
Manifest Status:	Not reported
Trans1 State ID:	SCR000075150
Trans2 State ID:	Not reported
Generator Ship Date:	03/22/2001
Trans1 Recv Date:	03/22/2001
Trans2 Recv Date:	Not reported
TSD Site Recv Date:	03/30/2001
Part A Recv Date:	Not reported
Part B Recv Date:	Not reported
Generator EPA ID:	NYR000023549
Trans1 EPA ID:	OHD980587364
Trans2 EPA ID:	Not reported
TSDF ID:	NYCGF1411
Waste Code:	F002 - HALO SOLV + STILL BOTTOMS FM REC OF SOLV
Quantity:	00195
Units:	P - Pounds
Number of Containers:	001
Container Type:	DF - Fiberboard or plastic drums (glass)
Handling Method:	B Incineration, heat recovery, burning.
Specific Gravity:	01.00
Year:	01
Manifest Tracking Num:	Not reported
Import Ind:	Not reported
Export Ind:	Not reported
Discr Quantity Ind:	Not reported
Discr Type Ind:	Not reported

BROTHERS CLEANERS (Continued) **1001113364**

Discr Residue Ind:	Not reported
Discr Partial Reject Ind:	Not reported
Discr Full Reject Ind:	Not reported
Manifest Ref Num:	Not reported
Alt Fac RCRA Id:	Not reported
Alt Fac Sign Date:	Not reported
Mgmt Method Type Code:	Not reported
EPA ID:	NYR000023549
Facility Name:	BROTHERS CLEANERS
Facility Address:	106 ROEBLING STREET
Facility City:	BROOLYN
Facility Address 2:	Not reported
Country:	USA
County:	KI
Mailing Name:	BROTHERS CLEANERS
Mailing Contact:	ANTHONY BLAKE
Mailing Address:	106 ROEBLING STREET
Mailing Address 2:	Not reported
Mailing City:	BROOKLYN
Mailing State:	NY
Mailing Zip:	Not reported
Mailing Zip4:	Not reported
Mailing Country:	USA
Mailing Phone:	718-782-6477

Document ID:	NYC6421307
Manifest Status:	Not reported
Trans1 State ID:	SCR000075150
Trans2 State ID:	MOD095038998
Generator Ship Date:	04/20/2001
Trans1 Recv Date:	04/20/2001
Trans2 Recv Date:	04/27/2001
TSD Site Recv Date:	04/28/2001
Part A Recv Date:	Not reported
Part B Recv Date:	Not reported
Generator EPA ID:	NYR000023549
Trans1 EPA ID:	OHD980587364
Trans2 EPA ID:	Not reported
TSDF ID:	NYCGF1411
Waste Code:	F002 - HALO SOLV + STILL BOTTOMS FM REC OF SOLV
Quantity:	00195
Units:	P - Pounds
Number of Containers:	001
Container Type:	DF - Fiberboard or plastic drums (glass)
Handling Method:	B Incineration, heat recovery, burning.
Specific Gravity:	01.00
Year:	01
Manifest Tracking Num:	Not reported
Import Ind:	Not reported
Export Ind:	Not reported
Discr Quantity Ind:	Not reported
Discr Type Ind:	Not reported
Discr Residue Ind:	Not reported
Discr Partial Reject Ind:	Not reported
Discr Full Reject Ind:	Not reported
Manifest Ref Num:	Not reported
Alt Fac RCRA Id:	Not reported

BROTHERS CLEANERS (Continued) **1001113364**

Alt Fac Sign Date:	Not reported
Mgmt Method Type Code:	Not reported
EPA ID:	NYR000023549
Facility Name:	BROTHERS CLEANERS
Facility Address:	106 ROEBLING STREET
Facility City:	BROOLYN
Facility Address 2:	Not reported
Country:	USA
County:	KI
Mailing Name:	BROTHERS CLEANERS
Mailing Contact:	ANTHONY BLAKE
Mailing Address:	106 ROEBLING STREET
Mailing Address 2:	Not reported
Mailing City:	BROOKLYN
Mailing State:	NY
Mailing Zip:	Not reported
Mailing Zip4:	Not reported
Mailing Country:	USA
Mailing Phone:	718-782-6477

Document ID:	NYC7107660
Manifest Status:	Not reported
Trans1 State ID:	TXR000050930
Trans2 State ID:	MOR000505347
Generator Ship Date:	08/25/2003
Trans1 Recv Date:	08/25/2003
Trans2 Recv Date:	08/27/2003
TSD Site Recv Date:	08/28/2003
Part A Recv Date:	Not reported
Part B Recv Date:	Not reported
Generator EPA ID:	NYR000023549
Trans1 EPA ID:	OHD980587364
Trans2 EPA ID:	Not reported
TSDF ID:	NY58468JH
Waste Code:	F002 - HALO SOLV + STILL BOTTOMS FM REC OF SOLV
Quantity:	00195
Units:	P - Pounds
Number of Containers:	001
Container Type:	DF - Fiberboard or plastic drums (glass)
Handling Method:	B Incineration, heat recovery, burning.
Specific Gravity:	01.00
Year:	03
Manifest Tracking Num:	Not reported
Import Ind:	Not reported
Export Ind:	Not reported
Discr Quantity Ind:	Not reported
Discr Type Ind:	Not reported
Discr Residue Ind:	Not reported
Discr Partial Reject Ind:	Not reported
Discr Full Reject Ind:	Not reported
Manifest Ref Num:	Not reported
Alt Fac RCRA Id:	Not reported
Alt Fac Sign Date:	Not reported
Mgmt Method Type Code:	Not reported
EPA ID:	NYR000023549
Facility Name:	BROTHERS CLEANERS
Facility Address:	106 ROEBLING STREET

BROTHERS CLEANERS (Continued) **1001113364**

Facility City:	BROOLYN
Facility Address 2:	Not reported
Country:	USA
County:	KI
Mailing Name:	BROTHERS CLEANERS
Mailing Contact:	ANTHONY BLAKE
Mailing Address:	106 ROEBLING STREET
Mailing Address 2:	Not reported
Mailing City:	BROOKLYN
Mailing State:	NY
Mailing Zip:	Not reported
Mailing Zip4:	Not reported
Mailing Country:	USA
Mailing Phone:	718-782-6477
Document ID:	NYC6582633
Manifest Status:	Not reported
Trans1 State ID:	SCR000075150
Trans2 State ID:	SCR000074591
Generator Ship Date:	07/12/2001
Trans1 Recv Date:	07/12/2001
Trans2 Recv Date:	07/19/2001
TSD Site Recv Date:	07/19/2001
Part A Recv Date:	Not reported
Part B Recv Date:	Not reported
Generator EPA ID:	NYR000023549
Trans1 EPA ID:	OHD980587364
Trans2 EPA ID:	Not reported
TSDF ID:	NYCAD4502
Waste Code:	F002 - HALO SOLV + STILL BOTTOMS FM REC OF SOLV
Quantity:	00195
Units:	P - Pounds
Number of Containers:	001
Container Type:	DF - Fiberboard or plastic drums (glass)
Handling Method:	B Incineration, heat recovery, burning.
Specific Gravity:	01.00
Year:	01
Manifest Tracking Num:	Not reported
Import Ind:	Not reported
Export Ind:	Not reported
Discr Quantity Ind:	Not reported
Discr Type Ind:	Not reported
Discr Residue Ind:	Not reported
Discr Partial Reject Ind:	Not reported
Discr Full Reject Ind:	Not reported
Manifest Ref Num:	Not reported
Alt Fac RCRA Id:	Not reported
Alt Fac Sign Date:	Not reported
Mgmt Method Type Code:	Not reported
EPA ID:	NYR000023549
Facility Name:	BROTHERS CLEANERS
Facility Address:	106 ROEBLING STREET
Facility City:	BROOLYN
Facility Address 2:	Not reported
Country:	USA
County:	KI
Mailing Name:	BROTHERS CLEANERS

BROTHERS CLEANERS (Continued) **1001113364**

Mailing Contact:	ANTHONY BLAKE
Mailing Address:	106 ROEBLING STREET
Mailing Address 2:	Not reported
Mailing City:	BROOKLYN
Mailing State:	NY
Mailing Zip:	Not reported
Mailing Zip4:	Not reported
Mailing Country:	USA
Mailing Phone:	718-782-6477

Document ID:	NYC6625326
Manifest Status:	Not reported
Trans1 State ID:	SCR000075150
Trans2 State ID:	Not reported
Generator Ship Date:	12/28/2001
Trans1 Recv Date:	12/28/2001
Trans2 Recv Date:	Not reported
TSD Site Recv Date:	01/11/2002
Part A Recv Date:	Not reported
Part B Recv Date:	Not reported
Generator EPA ID:	NYR000023549
Trans1 EPA ID:	OHD980587364
Trans2 EPA ID:	Not reported
TSDF ID:	GF1411NY
Waste Code:	F002 - HALO SOLV + STILL BOTTOMS FM REC OF SOLV
Quantity:	00195
Units:	P - Pounds
Number of Containers:	001
Container Type:	DF - Fiberboard or plastic drums (glass)
Handling Method:	B Incineration, heat recovery, burning.
Specific Gravity:	01.00
Year:	01
Manifest Tracking Num:	Not reported
Import Ind:	Not reported
Export Ind:	Not reported
Discr Quantity Ind:	Not reported
Discr Type Ind:	Not reported
Discr Residue Ind:	Not reported
Discr Partial Reject Ind:	Not reported
Discr Full Reject Ind:	Not reported
Manifest Ref Num:	Not reported
Alt Fac RCRA Id:	Not reported
Alt Fac Sign Date:	Not reported
Mgmt Method Type Code:	Not reported
EPA ID:	NYR000023549
Facility Name:	BROTHERS CLEANERS
Facility Address:	106 ROEBLING STREET
Facility City:	BROOLYN
Facility Address 2:	Not reported
Country:	USA
County:	KI
Mailing Name:	BROTHERS CLEANERS
Mailing Contact:	ANTHONY BLAKE
Mailing Address:	106 ROEBLING STREET
Mailing Address 2:	Not reported
Mailing City:	BROOKLYN
Mailing State:	NY

BROTHERS CLEANERS (Continued) **1001113364**

Mailing Zip:	Not reported
Mailing Zip4:	Not reported
Mailing Country:	USA
Mailing Phone:	718-782-6477

Document ID:	NYC4624492
Manifest Status:	Not reported
Trans1 State ID:	ILD984908202
Trans2 State ID:	MOD095038998
Generator Ship Date:	03/18/1998
Trans1 Recv Date:	03/18/1998
Trans2 Recv Date:	03/27/1998
TSD Site Recv Date:	03/27/1998
Part A Recv Date:	Not reported
Part B Recv Date:	Not reported
Generator EPA ID:	NYR000023549
Trans1 EPA ID:	OHD980587364
Trans2 EPA ID:	Not reported
TSDF ID:	AM6252NY
Waste Code:	F002 - HALO SOLV + STILL BOTTOMS FM REC OF SOLV
Quantity:	00780
Units:	P - Pounds
Number of Containers:	004
Container Type:	DF - Fiberboard or plastic drums (glass)
Handling Method:	B Incineration, heat recovery, burning.
Specific Gravity:	01.00
Year:	98
Manifest Tracking Num:	Not reported
Import Ind:	Not reported
Export Ind:	Not reported
Discr Quantity Ind:	Not reported
Discr Type Ind:	Not reported
Discr Residue Ind:	Not reported
Discr Partial Reject Ind:	Not reported
Discr Full Reject Ind:	Not reported
Manifest Ref Num:	Not reported
Alt Fac RCRA Id:	Not reported
Alt Fac Sign Date:	Not reported
Mgmt Method Type Code:	Not reported
EPA ID:	NYR000023549
Facility Name:	BROTHERS CLEANERS
Facility Address:	106 ROEBLING STREET
Facility City:	BROOLYN
Facility Address 2:	Not reported
Country:	USA
County:	KI
Mailing Name:	BROTHERS CLEANERS
Mailing Contact:	ANTHONY BLAKE
Mailing Address:	106 ROEBLING STREET
Mailing Address 2:	Not reported
Mailing City:	BROOKLYN
Mailing State:	NY
Mailing Zip:	Not reported
Mailing Zip4:	Not reported
Mailing Country:	USA
Mailing Phone:	718-782-6477

BROTHERS CLEANERS (Continued) **1001113364**

Document ID:	NYC5288106
Manifest Status:	Not reported
Trans1 State ID:	ILD984908202
Trans2 State ID:	Not reported
Generator Ship Date:	06/18/1998
Trans1 Recv Date:	06/18/1998
Trans2 Recv Date:	Not reported
TSD Site Recv Date:	06/26/1998
Part A Recv Date:	Not reported
Part B Recv Date:	Not reported
Generator EPA ID:	NYR000023549
Trans1 EPA ID:	OHD980587364
Trans2 EPA ID:	Not reported
TSDF ID:	NYAP4503
Waste Code:	F002 - HALO SOLV + STILL BOTTOMS FM REC OF SOLV
Quantity:	00195
Units:	P - Pounds
Number of Containers:	001
Container Type:	DF - Fiberboard or plastic drums (glass)
Handling Method:	B Incineration, heat recovery, burning.
Specific Gravity:	01.00
Year:	98
Manifest Tracking Num:	Not reported
Import Ind:	Not reported
Export Ind:	Not reported
Discr Quantity Ind:	Not reported
Discr Type Ind:	Not reported
Discr Residue Ind:	Not reported
Discr Partial Reject Ind:	Not reported
Discr Full Reject Ind:	Not reported
Manifest Ref Num:	Not reported
Alt Fac RCRA Id:	Not reported
Alt Fac Sign Date:	Not reported
Mgmt Method Type Code:	Not reported
EPA ID:	NYR000023549
Facility Name:	BROTHERS CLEANERS
Facility Address:	106 ROEBLING STREET
Facility City:	BROOLYN
Facility Address 2:	Not reported
Country:	USA
County:	KI
Mailing Name:	BROTHERS CLEANERS
Mailing Contact:	ANTHONY BLAKE
Mailing Address:	106 ROEBLING STREET
Mailing Address 2:	Not reported
Mailing City:	BROOKLYN
Mailing State:	NY
Mailing Zip:	Not reported
Mailing Zip4:	Not reported
Mailing Country:	USA
Mailing Phone:	718-782-6477

Document ID:	NYC5462076
Manifest Status:	Not reported
Trans1 State ID:	ILD984908202
Trans2 State ID:	SCD987574647
Generator Ship Date:	12/03/1998

BROTHERS CLEANERS (Continued) **1001113364**

Trans1 Recv Date:	12/03/1998
Trans2 Recv Date:	12/08/1998
TSD Site Recv Date:	12/11/1998
Part A Recv Date:	Not reported
Part B Recv Date:	Not reported
Generator EPA ID:	NYR000023549
Trans1 EPA ID:	OHD980587364
Trans2 EPA ID:	Not reported
TSDF ID:	NYAP4503
Waste Code:	F002 - HALO SOLV + STILL BOTTOMS FM REC OF SOLV
Quantity:	00195
Units:	P - Pounds
Number of Containers:	001
Container Type:	DF - Fiberboard or plastic drums (glass)
Handling Method:	B Incineration, heat recovery, burning.
Specific Gravity:	01.00
Year:	98
Manifest Tracking Num:	Not reported
Import Ind:	Not reported
Export Ind:	Not reported
Discr Quantity Ind:	Not reported
Discr Type Ind:	Not reported
Discr Residue Ind:	Not reported
Discr Partial Reject Ind:	Not reported
Discr Full Reject Ind:	Not reported
Manifest Ref Num:	Not reported
Alt Fac RCRA Id:	Not reported
Alt Fac Sign Date:	Not reported
Mgmt Method Type Code:	Not reported
EPA ID:	NYR000023549
Facility Name:	BROTHERS CLEANERS
Facility Address:	106 ROEBLING STREET
Facility City:	BROOLYN
Facility Address 2:	Not reported
Country:	USA
County:	KI
Mailing Name:	BROTHERS CLEANERS
Mailing Contact:	ANTHONY BLAKE
Mailing Address:	106 ROEBLING STREET
Mailing Address 2:	Not reported
Mailing City:	BROOKLYN
Mailing State:	NY
Mailing Zip:	Not reported
Mailing Zip4:	Not reported
Mailing Country:	USA
Mailing Phone:	718-782-6477
Document ID:	NYC7269401
Manifest Status:	Not reported
Trans1 State ID:	NY83381JN
Trans2 State ID:	718L8D
Generator Ship Date:	02/12/2004
Trans1 Recv Date:	02/12/2004
Trans2 Recv Date:	02/20/2004
TSD Site Recv Date:	02/23/2004
Part A Recv Date:	Not reported
Part B Recv Date:	Not reported

BROTHERS CLEANERS (Continued) **1001113364**

Generator EPA ID:	NYR000023549
Trans1 EPA ID:	TXR000050930
Trans2 EPA ID:	Not reported
TSDF ID:	OHD980587
Waste Code:	F002 - HALO SOLV + STILL BOTTOMS FM REC OF SOLV
Quantity:	00195
Units:	P - Pounds
Number of Containers:	001
Container Type:	DF - Fiberboard or plastic drums (glass)
Handling Method:	B Incineration, heat recovery, burning.
Specific Gravity:	01.00
Year:	04
Manifest Tracking Num:	Not reported
Import Ind:	Not reported
Export Ind:	Not reported
Discr Quantity Ind:	Not reported
Discr Type Ind:	Not reported
Discr Residue Ind:	Not reported
Discr Partial Reject Ind:	Not reported
Discr Full Reject Ind:	Not reported
Manifest Ref Num:	Not reported
Alt Fac RCRA Id:	Not reported
Alt Fac Sign Date:	Not reported
Mgmt Method Type Code:	Not reported
EPA ID:	NYR000023549
Facility Name:	BROTHERS CLEANERS
Facility Address:	106 ROEBLING STREET
Facility City:	BROOLYN
Facility Address 2:	Not reported
Country:	USA
County:	KI
Mailing Name:	BROTHERS CLEANERS
Mailing Contact:	ANTHONY BLAKE
Mailing Address:	106 ROEBLING STREET
Mailing Address 2:	Not reported
Mailing City:	BROOKLYN
Mailing State:	NY
Mailing Zip:	Not reported
Mailing Zip4:	Not reported
Mailing Country:	USA
Mailing Phone:	718-782-6477

Document ID:	NYC7394624
Manifest Status:	Not reported
Trans1 State ID:	NYAP6277
Trans2 State ID:	NJ132TWA
Generator Ship Date:	07/28/2004
Trans1 Recv Date:	07/28/2004
Trans2 Recv Date:	07/30/2004
TSD Site Recv Date:	08/02/2004
Part A Recv Date:	Not reported
Part B Recv Date:	Not reported
Generator EPA ID:	NYR000023549
Trans1 EPA ID:	TXR000050930
Trans2 EPA ID:	Not reported
TSDF ID:	OHD980587
Waste Code:	F002 - HALO SOLV + STILL BOTTOMS FM REC OF SOLV

BROTHERS CLEANERS (Continued) **1001113364**

Quantity:	00195
Units:	P - Pounds
Number of Containers:	001
Container Type:	DF - Fiberboard or plastic drums (glass)
Handling Method:	B Incineration, heat recovery, burning.
Specific Gravity:	01.00
Year:	04
Manifest Tracking Num:	Not reported
Import Ind:	Not reported
Export Ind:	Not reported
Discr Quantity Ind:	Not reported
Discr Type Ind:	Not reported
Discr Residue Ind:	Not reported
Discr Partial Reject Ind:	Not reported
Discr Full Reject Ind:	Not reported
Manifest Ref Num:	Not reported
Alt Fac RCRA Id:	Not reported
Alt Fac Sign Date:	Not reported
Mgmt Method Type Code:	Not reported
EPA ID:	NYR000023549
Facility Name:	BROTHERS CLEANERS
Facility Address:	106 ROEBLING STREET
Facility City:	BROOLYN
Facility Address 2:	Not reported
Country:	USA
County:	KI
Mailing Name:	BROTHERS CLEANERS
Mailing Contact:	ANTHONY BLAKE
Mailing Address:	106 ROEBLING STREET
Mailing Address 2:	Not reported
Mailing City:	BROOKLYN
Mailing State:	NY
Mailing Zip:	Not reported
Mailing Zip4:	Not reported
Mailing Country:	USA
Mailing Phone:	718-782-6477

Document ID:	NYC5089533
Manifest Status:	Not reported
Trans1 State ID:	ILD984908202
Trans2 State ID:	SCR000074591
Generator Ship Date:	12/28/1999
Trans1 Recv Date:	12/28/1999
Trans2 Recv Date:	01/05/2000
TSD Site Recv Date:	01/11/2000
Part A Recv Date:	Not reported
Part B Recv Date:	Not reported
Generator EPA ID:	NYR000023549
Trans1 EPA ID:	OHD980587364
Trans2 EPA ID:	Not reported
TSDF ID:	NYLP3931
Waste Code:	F002 - HALO SOLV + STILL BOTTOMS FM REC OF SOLV
Quantity:	00195
Units:	P - Pounds
Number of Containers:	001
Container Type:	DF - Fiberboard or plastic drums (glass)
Handling Method:	B Incineration, heat recovery, burning.

BROTHERS CLEANERS (Continued) **1001113364**

Specific Gravity:	01.00
Year:	99
Manifest Tracking Num:	Not reported
Import Ind:	Not reported
Export Ind:	Not reported
Discr Quantity Ind:	Not reported
Discr Type Ind:	Not reported
Discr Residue Ind:	Not reported
Discr Partial Reject Ind:	Not reported
Discr Full Reject Ind:	Not reported
Manifest Ref Num:	Not reported
Alt Fac RCRA Id:	Not reported
Alt Fac Sign Date:	Not reported
Mgmt Method Type Code:	Not reported
EPA ID:	NYR000023549
Facility Name:	BROTHERS CLEANERS
Facility Address:	106 ROEBLING STREET
Facility City:	BROOLYN
Facility Address 2:	Not reported
Country:	USA
County:	KI
Mailing Name:	BROTHERS CLEANERS
Mailing Contact:	ANTHONY BLAKE
Mailing Address:	106 ROEBLING STREET
Mailing Address 2:	Not reported
Mailing City:	BROOKLYN
Mailing State:	NY
Mailing Zip:	Not reported
Mailing Zip4:	Not reported
Mailing Country:	USA
Mailing Phone:	718-782-6477

Document ID:	NYC5522297
Manifest Status:	Not reported
Trans1 State ID:	ILD984908202
Trans2 State ID:	SCD987574647
Generator Ship Date:	02/02/1999
Trans1 Recv Date:	02/02/1999
Trans2 Recv Date:	02/03/1999
TSD Site Recv Date:	02/09/1999
Part A Recv Date:	Not reported
Part B Recv Date:	Not reported
Generator EPA ID:	NYR000023549
Trans1 EPA ID:	OHD980587364
Trans2 EPA ID:	Not reported
TSDF ID:	NYLP3931
Waste Code:	F002 - HALO SOLV + STILL BOTTOMS FM REC OF SOLV
Quantity:	00195
Units:	P - Pounds
Number of Containers:	001
Container Type:	DF - Fiberboard or plastic drums (glass)
Handling Method:	B Incineration, heat recovery, burning.
Specific Gravity:	01.00
Year:	99
Manifest Tracking Num:	Not reported
Import Ind:	Not reported
Export Ind:	Not reported

BROTHERS CLEANERS (Continued) **1001113364**

Discr Quantity Ind:	Not reported
Discr Type Ind:	Not reported
Discr Residue Ind:	Not reported
Discr Partial Reject Ind:	Not reported
Discr Full Reject Ind:	Not reported
Manifest Ref Num:	Not reported
Alt Fac RCRA Id:	Not reported
Alt Fac Sign Date:	Not reported
Mgmt Method Type Code:	Not reported
EPA ID:	NYR000023549
Facility Name:	BROTHERS CLEANERS
Facility Address:	106 ROEBLING STREET
Facility City:	BROOLYN
Facility Address 2:	Not reported
Country:	USA
County:	KI
Mailing Name:	BROTHERS CLEANERS
Mailing Contact:	ANTHONY BLAKE
Mailing Address:	106 ROEBLING STREET
Mailing Address 2:	Not reported
Mailing City:	BROOKLYN
Mailing State:	NY
Mailing Zip:	Not reported
Mailing Zip4:	Not reported
Mailing Country:	USA
Mailing Phone:	718-782-6477

Document ID:	NYC5101143
Manifest Status:	Not reported
Trans1 State ID:	ILD984908202
Trans2 State ID:	SCD987574647
Generator Ship Date:	07/21/1999
Trans1 Recv Date:	07/21/1999
Trans2 Recv Date:	07/28/1999
TSD Site Recv Date:	07/30/1999
Part A Recv Date:	Not reported
Part B Recv Date:	Not reported
Generator EPA ID:	NYR000023549
Trans1 EPA ID:	OHD980587364
Trans2 EPA ID:	Not reported
TSDF ID:	NYCP3931
Waste Code:	F002 - HALO SOLV + STILL BOTTOMS FM REC OF SOLV
Quantity:	00195
Units:	P - Pounds
Number of Containers:	001
Container Type:	DF - Fiberboard or plastic drums (glass)
Handling Method:	B Incineration, heat recovery, burning.
Specific Gravity:	01.00
Year:	99
Manifest Tracking Num:	Not reported
Import Ind:	Not reported
Export Ind:	Not reported
Discr Quantity Ind:	Not reported
Discr Type Ind:	Not reported
Discr Residue Ind:	Not reported
Discr Partial Reject Ind:	Not reported
Discr Full Reject Ind:	Not reported

BROTHERS CLEANERS (Continued) **1001113364**

Manifest Ref Num:	Not reported
Alt Fac RCRA Id:	Not reported
Alt Fac Sign Date:	Not reported
Mgmt Method Type Code:	Not reported
EPA ID:	NYR000023549
Facility Name:	BROTHERS CLEANERS
Facility Address:	106 ROEBLING STREET
Facility City:	BROOLYN
Facility Address 2:	Not reported
Country:	USA
County:	KI
Mailing Name:	BROTHERS CLEANERS
Mailing Contact:	ANTHONY BLAKE
Mailing Address:	106 ROEBLING STREET
Mailing Address 2:	Not reported
Mailing City:	BROOKLYN
Mailing State:	NY
Mailing Zip:	Not reported
Mailing Zip4:	Not reported
Mailing Country:	USA
Mailing Phone:	718-782-6477

Document ID:	NYC5920604
Manifest Status:	Not reported
Trans1 State ID:	ILD984908202
Trans2 State ID:	NJD071629976
Generator Ship Date:	10/05/1999
Trans1 Recv Date:	10/05/1999
Trans2 Recv Date:	10/14/1999
TSD Site Recv Date:	10/18/1999
Part A Recv Date:	Not reported
Part B Recv Date:	Not reported
Generator EPA ID:	NYR000023549
Trans1 EPA ID:	OHD980587364
Trans2 EPA ID:	Not reported
TSDF ID:	NYLP3931
Waste Code:	F002 - HALO SOLV + STILL BOTTOMS FM REC OF SOLV
Quantity:	00195
Units:	P - Pounds
Number of Containers:	001
Container Type:	DF - Fiberboard or plastic drums (glass)
Handling Method:	B Incineration, heat recovery, burning.
Specific Gravity:	01.00
Year:	99
Manifest Tracking Num:	Not reported
Import Ind:	Not reported
Export Ind:	Not reported
Discr Quantity Ind:	Not reported
Discr Type Ind:	Not reported
Discr Residue Ind:	Not reported
Discr Partial Reject Ind:	Not reported
Discr Full Reject Ind:	Not reported
Manifest Ref Num:	Not reported
Alt Fac RCRA Id:	Not reported
Alt Fac Sign Date:	Not reported
Mgmt Method Type Code:	Not reported
EPA ID:	NYR000023549

BROTHERS CLEANERS (Continued) **1001113364**

Facility Name:	BROTHERS CLEANERS
Facility Address:	106 ROEBLING STREET
Facility City:	BROOLYN
Facility Address 2:	Not reported
Country:	USA
County:	KI
Mailing Name:	BROTHERS CLEANERS
Mailing Contact:	ANTHONY BLAKE
Mailing Address:	106 ROEBLING STREET
Mailing Address 2:	Not reported
Mailing City:	BROOKLYN
Mailing State:	NY
Mailing Zip:	Not reported
Mailing Zip4:	Not reported
Mailing Country:	USA
Mailing Phone:	718-782-6477
Document ID:	NYC7528724
Manifest Status:	Not reported
Trans1 State ID:	TXR000050930
Trans2 State ID:	NJD071629976
Generator Ship Date:	04/06/2005
Trans1 Recv Date:	04/06/2005
Trans2 Recv Date:	04/08/2005
TSD Site Recv Date:	04/11/2005
Part A Recv Date:	Not reported
Part B Recv Date:	Not reported
Generator EPA ID:	NYR000023549
Trans1 EPA ID:	71148JRNY
Trans2 EPA ID:	133TWANJ
TSDF ID:	OHD980587364
Waste Code:	F002 - HALO SOLV + STILL BOTTOMS FM REC OF SOLV
Quantity:	00195
Units:	P - Pounds
Number of Containers:	001
Container Type:	DF - Fiberboard or plastic drums (glass)
Handling Method:	B Incineration, heat recovery, burning.
Specific Gravity:	01.00
Year:	Not reported
Manifest Tracking Num:	Not reported
Import Ind:	Not reported
Export Ind:	Not reported
Discr Quantity Ind:	Not reported
Discr Type Ind:	Not reported
Discr Residue Ind:	Not reported
Discr Partial Reject Ind:	Not reported
Discr Full Reject Ind:	Not reported
Manifest Ref Num:	Not reported
Alt Fac RCRA Id:	Not reported
Alt Fac Sign Date:	Not reported
Mgmt Method Type Code:	Not reported
EPA ID:	NYR000023549
Facility Name:	BROTHERS CLEANERS
Facility Address:	106 ROEBLING STREET
Facility City:	BROOLYN
Facility Address 2:	Not reported
Country:	USA

BROTHERS CLEANERS (Continued) **1001113364**

County:	KI
Mailing Name:	BROTHERS CLEANERS
Mailing Contact:	ANTHONY BLAKE
Mailing Address:	106 ROEBLING STREET
Mailing Address 2:	Not reported
Mailing City:	BROOKLYN
Mailing State:	NY
Mailing Zip:	Not reported
Mailing Zip4:	Not reported
Mailing Country:	USA
Mailing Phone:	718-782-6477
Document ID:	NYC6674545
Manifest Status:	Not reported
Trans1 State ID:	SCR000075150
Trans2 State ID:	MOD095038998
Generator Ship Date:	03/22/2002
Trans1 Recv Date:	03/22/2002
Trans2 Recv Date:	03/28/2002
TSD Site Recv Date:	03/28/2002
Part A Recv Date:	Not reported
Part B Recv Date:	Not reported
Generator EPA ID:	NYR000023549
Trans1 EPA ID:	OHD980587364
Trans2 EPA ID:	Not reported
TSDF ID:	NJXAB6362
Waste Code:	F002 - HALO SOLV + STILL BOTTOMS FM REC OF SOLV
Quantity:	00195
Units:	P - Pounds
Number of Containers:	001
Container Type:	DF - Fiberboard or plastic drums (glass)
Handling Method:	B Incineration, heat recovery, burning.
Specific Gravity:	01.00
Year:	02
Manifest Tracking Num:	Not reported
Import Ind:	Not reported
Export Ind:	Not reported
Discr Quantity Ind:	Not reported
Discr Type Ind:	Not reported
Discr Residue Ind:	Not reported
Discr Partial Reject Ind:	Not reported
Discr Full Reject Ind:	Not reported
Manifest Ref Num:	Not reported
Alt Fac RCRA Id:	Not reported
Alt Fac Sign Date:	Not reported
Mgmt Method Type Code:	Not reported
EPA ID:	NYR000023549
Facility Name:	BROTHERS CLEANERS
Facility Address:	106 ROEBLING STREET
Facility City:	BROOLYN
Facility Address 2:	Not reported
Country:	USA
County:	KI
Mailing Name:	BROTHERS CLEANERS
Mailing Contact:	ANTHONY BLAKE
Mailing Address:	106 ROEBLING STREET
Mailing Address 2:	Not reported

BROTHERS CLEANERS (Continued) **1001113364**

Mailing City:	BROOKLYN
Mailing State:	NY
Mailing Zip:	Not reported
Mailing Zip4:	Not reported
Mailing Country:	USA
Mailing Phone:	718-782-6477

Document ID:	NYC6901896
Manifest Status:	Not reported
Trans1 State ID:	SCR000075150
Trans2 State ID:	NJD071629976
Generator Ship Date:	12/17/2002
Trans1 Recv Date:	12/17/2002
Trans2 Recv Date:	12/20/2002
TSD Site Recv Date:	12/23/2002
Part A Recv Date:	Not reported
Part B Recv Date:	Not reported
Generator EPA ID:	NYR000023549
Trans1 EPA ID:	OHD980587364
Trans2 EPA ID:	Not reported
TSDF ID:	Not reported
Waste Code:	F002 - HALO SOLV + STILL BOTTOMS FM REC OF SOLV
Quantity:	00195
Units:	P - Pounds
Number of Containers:	001
Container Type:	DF - Fiberboard or plastic drums (glass)
Handling Method:	B Incineration, heat recovery, burning.
Specific Gravity:	01.00
Year:	02
Manifest Tracking Num:	Not reported
Import Ind:	Not reported
Export Ind:	Not reported
Discr Quantity Ind:	Not reported
Discr Type Ind:	Not reported
Discr Residue Ind:	Not reported
Discr Partial Reject Ind:	Not reported
Discr Full Reject Ind:	Not reported
Manifest Ref Num:	Not reported
Alt Fac RCRA Id:	Not reported
Alt Fac Sign Date:	Not reported
Mgmt Method Type Code:	Not reported
EPA ID:	NYR000023549
Facility Name:	BROTHERS CLEANERS
Facility Address:	106 ROEBLING STREET
Facility City:	BROOLYN
Facility Address 2:	Not reported
Country:	USA
County:	KI
Mailing Name:	BROTHERS CLEANERS
Mailing Contact:	ANTHONY BLAKE
Mailing Address:	106 ROEBLING STREET
Mailing Address 2:	Not reported
Mailing City:	BROOKLYN
Mailing State:	NY
Mailing Zip:	Not reported
Mailing Zip4:	Not reported
Mailing Country:	USA

BROTHERS CLEANERS (Continued) **1001113364**

Mailing Phone:	718-782-6477
Document ID:	NYC6084145
Manifest Status:	Not reported
Trans1 State ID:	ILD984908202
Trans2 State ID:	SCR000074591
Generator Ship Date:	04/17/2000
Trans1 Recv Date:	04/17/2000
Trans2 Recv Date:	04/19/2000
TSD Site Recv Date:	04/20/2000
Part A Recv Date:	Not reported
Part B Recv Date:	Not reported
Generator EPA ID:	NYR000023549
Trans1 EPA ID:	OHD980587364
Trans2 EPA ID:	Not reported
TSDF ID:	NYCGF1411
Waste Code:	F002 - HALO SOLV + STILL BOTTOMS FM REC OF SOLV
Quantity:	00390
Units:	P - Pounds
Number of Containers:	002
Container Type:	DF - Fiberboard or plastic drums (glass)
Handling Method:	B Incineration, heat recovery, burning.
Specific Gravity:	01.00
Year:	00
Manifest Tracking Num:	Not reported
Import Ind:	Not reported
Export Ind:	Not reported
Discr Quantity Ind:	Not reported
Discr Type Ind:	Not reported
Discr Residue Ind:	Not reported
Discr Partial Reject Ind:	Not reported
Discr Full Reject Ind:	Not reported
Manifest Ref Num:	Not reported
Alt Fac RCRA Id:	Not reported
Alt Fac Sign Date:	Not reported
Mgmt Method Type Code:	Not reported
EPA ID:	NYR000023549
Facility Name:	BROTHERS CLEANERS
Facility Address:	106 ROEBLING STREET
Facility City:	BROOLYN
Facility Address 2:	Not reported
Country:	USA
County:	KI
Mailing Name:	BROTHERS CLEANERS
Mailing Contact:	ANTHONY BLAKE
Mailing Address:	106 ROEBLING STREET
Mailing Address 2:	Not reported
Mailing City:	BROOKLYN
Mailing State:	NY
Mailing Zip:	Not reported
Mailing Zip4:	Not reported
Mailing Country:	USA
Mailing Phone:	718-782-6477

Click this hyperlink while viewing on your computer to access
5 additional NY_MANIFEST: record(s) in the EDR Site Report.

BROTHERS CLEANERS (Continued) **1001113364**

RCRA-CESQG:

Date form received by agency:	01/01/2006
Facility name:	BROTHERS CLEANERS
Facility address:	106 ROEBLING ST BROOKLYN, NY 11211
EPA ID:	NYR000023549
Mailing address:	ROEBLING ST BROOKLYN, NY 11211
Contact:	ANTHONY - BLAKE
Contact address:	ROEBLING ST BROOKLYN, NY 11211
Contact country:	US
Contact telephone:	(718) 782-6744
Contact email:	Not reported
EPA Region:	02
Classification:	Conditionally Exempt Small Quantity Generator
Description:	Handler: generates 100 kg or less of hazardous waste per calendar month, and accumulates 1000 kg or less of hazardous waste at any time; or generates 1 kg or less of acutely hazardous waste per calendar month, and accumulates at any time: 1 kg or less of acutely hazardous waste; or 100 kg or less of any residue or contaminated soil, waste or other debris resulting from the cleanup of a spill, into or on any land or water, of acutely hazardous waste; or generates 100 kg or less of any residue or contaminated soil, waste or other debris resulting from the cleanup of a spill, into or on any land or water, of acutely hazardous waste during any calendar month, and accumulates at any time: 1 kg or less of acutely hazardous waste; or 100 kg or less of any residue or contaminated soil, waste or other debris resulting from the cleanup of a spill, into or on any land or water, of acutely hazardous waste

Owner/Operator Summary:

Owner/operator name:	ANTHONY BLAKE
Owner/operator address:	106 ROEBLING ST BROOKLYN, NY 11211
Owner/operator country:	Not reported
Owner/operator telephone:	(718) 782-6744
Legal status:	Private
Owner/Operator Type:	Owner
Owner/Op start date:	Not reported
Owner/Op end date:	Not reported

Handler accessibilty indicator: Transferred to the program or state equivalent.

Handler Activities Summary:

U.S. importer of hazardous waste:	Unknown
Mixed waste (haz. and radioactive):	Unknown
Recycler of hazardous waste:	No
Transporter of hazardous waste:	No
Treater, storer or disposer of HW:	No
Underground injection activity:	No
On-site burner exemption:	Unknown
Furnace exemption:	Unknown
Used oil fuel burner:	No
Used oil processor:	No
User oil refiner:	No
Used oil fuel marketer to burner:	No

BROTHERS CLEANERS (Continued) **1001113364**

Used oil Specification marketer: No
Used oil transfer facility: No
Used oil transporter: No
Off-site waste receiver: Commercial status unknown

Historical Generators:
Date form received by agency: 05/06/1996
Facility name: BROTHERS CLEANERS
Classification: Small Quantity Generator

Hazardous Waste Summary:
Waste code: D001
Waste name: IGNITABLE HAZARDOUS WASTES ARE THOSE WASTES WHICH HAVE A FLASHPOINT OF LESS THAN 140 DEGREES FAHRENHEIT AS DETERMINED BY A PENSKY-MARTENS CLOSED CUP FLASH POINT TESTER. ANOTHER METHOD OF DETERMINING THE FLASH POINT OF A WASTE IS TO REVIEW THE MATERIAL SAFETY DATA SHEET, WHICH CAN BE OBTAINED FROM THE MANUFACTURER OR DISTRIBUTOR OF THE MATERIAL. LACQUER THINNER IS AN EXAMPLE OF A COMMONLY USED SOLVENT WHICH WOULD BE CONSIDERED AS IGNITABLE HAZARDOUS WASTE.

Waste code: D008
Waste name: LEAD

Waste code: D039
Waste name: TETRACHLOROETHYLENE

Waste code: D040
Waste name: TRICHLOROETHYLENE

Waste code: F002
Waste name: THE FOLLOWING SPENT HALOGENATED SOLVENTS: TETRACHLOROETHYLENE, METHYLENE CHLORIDE, TRICHLOROETHYLENE, 1,1,1-TRICHLOROETHANE, CHLOROBENZENE, 1,1,2-TRICHLORO-1,2,2-TRIFLUOROETHANE, ORTHO-DICHLOROBENZENE, TRICHLOROFLUOROMETHANE, AND 1,1,2-TRICHLOROETHANE; ALL SPENT SOLVENT MIXTURES/BLENDS CONTAINING, BEFORE USE, A TOTAL OF TEN PERCENT OR MORE (BY VOLUME) OF ONE OR MORE OF THE ABOVE HALOGENATED SOLVENTS OR THOSE LISTED IN F001, F004, OR F005, AND STILL BOTTOMS FROM THE RECOVERY OF THESE SPENT SOLVENTS AND SPENT SOLVENT MIXTURES.

Violation Status: No violations found

---

34 **MEECO CORP** **UST** **U000406810**
ESE **243 MEEKER AVENUE** **AST** **N/A**
1/8-1/4 **BROOKLYN, NY 11211** **HIST UST**
836 ft.

Relative: Higher

Actual: 17 ft.

UST:

UST:
Facility Id: 2-247405
Region: STATE
Expiration Date: 06/30/05
Renewal Date: / /
Total Capacity: 0
Facility Type: Not reported
Mailing Company: SPARTAN PETROLEUM CORP.
Mailing Title: Not reported

MEECO CORP (Continued) **U000406810**

Mailing Contact:	JAY SEMELMACHER
Mailing Address:	3333 NEW HYDE PARK ROAD
Mailing Address 2:	SUITE 201
Mailing City:	NEW HYDE PARK
Mailing State:	NY
Mailing Zip Code:	11042
Mailing Phone No:	(516) 365-8700
Mailing Email:	Not reported
Owner Title:	PROPERTY MANAGER
Owner Name:	JAY SEMELMACHER
Owner Address:	333 NEW HYDE PARK ROAD
Owner Address 2:	SUITE 201
Owner State:	NY
Owner Zip Code:	11042
Owner Phone:	(516) 365-8700
Owner Company:	SPARTAN PETROLEUM CORP.
Emergency Contact:	JAY SEMELMACHER
Emergency Phone:	(516) 993-4750
Operator:	JEHANZEB BANGASH
Operator Phone:	(718) 387-6685
Owner City:	NEW HYDE PARK
Owner Sub Type:	Corporate or Commercial
UTM X:	588683.13273
UTM Y:	4507792.38113
Site Type Name:	Retail Gasoline Sales
Site Type Status:	Unregulated
Comments:	07/19/2000 Check bounced. Need a replacement. -jz8-4-00 Received replacement certified check on 8-4-00. nlReceived replacement check for $270 on 8/4/00. nl
Program Type:	PBS
Tank Number:	001
Tank Location Name:	Underground
Tank Status:	Closed Prior to Micro Conversion, 03/91
Tank Model:	Not reported
Pipe Model:	Not reported
Active Status:	Inactive
Install Date:	09/01/39
Capacity Gallons:	550
Material Name:	Gasoline
Percentage:	100.00
Tank Type Name:	Steel/Carbon Steel/Iron
Tank Internal Protection:	None
Tank Internal Protection 1:	None
Tank Internal Protection 2:	Not reported
Pipe Location Name:	No Piping
Pipe Type Name:	Steel/Carbon Steel/Iron
Pipe External Protection 1:	None
Pipe External Protection 2:	Not reported
Tank Secondary Containment 1:	None
Tank Secondary Containment 2:	Not reported
Pipe Secondary Containment:	Not reported
Tank Leak Detection 1:	None
Tank Leak Detection 2:	Not reported
Pipe Leak Detection 1:	Not reported
Pipe Leak Detection 2:	Not reported

MEECO CORP (Continued) **U000406810**

Type Of Overfill Prevention 1:	None
Type Of Overfill Prevention 2:	Not reported
Dispenser Method:	Suction
Spill Prevention:	Not reported
Tightness Test Method:	Testing Not Required
Date Tested:	/ /
Next Test Date:	/ /
Date Tank Closed:	/ /

Tank Number:	002
Tank Location Name:	Underground
Tank Status:	Closed Prior to Micro Conversion, 03/91
Tank Model:	Not reported
Pipe Model:	Not reported
Active Status:	Inactive
Install Date:	09/01/39
Capacity Gallons:	550
Material Name:	Gasoline
Percentage:	100.00
Tank Type Name:	Steel/Carbon Steel/Iron
Tank Internal Protection:	None
Tank Internal Protection 1:	None
Tank Internal Protection 2:	Not reported
Pipe Location Name:	No Piping
Pipe Type Name:	Steel/Carbon Steel/Iron
Pipe External Protection 1:	None
Pipe External Protection 2:	Not reported
Tank Secondary Containment 1:	None
Tank Secondary Containment 2:	Not reported
Pipe Secondary Containment:	Not reported
Tank Leak Detection 1:	None
Tank Leak Detection 2:	Not reported
Pipe Leak Detection 1:	Not reported
Pipe Leak Detection 2:	Not reported
Type Of Overfill Prevention 1:	None
Type Of Overfill Prevention 2:	Not reported
Dispenser Method:	Suction
Spill Prevention:	Not reported
Tightness Test Method:	Testing Not Required
Date Tested:	/ /
Next Test Date:	/ /
Date Tank Closed:	/ /

Tank Number:	003
Tank Location Name:	Underground
Tank Status:	Closed Prior to Micro Conversion, 03/91
Tank Model:	Not reported
Pipe Model:	Not reported
Active Status:	Inactive
Install Date:	09/01/39
Capacity Gallons:	550
Material Name:	Gasoline
Percentage:	100.00
Tank Type Name:	Steel/Carbon Steel/Iron
Tank Internal Protection:	None

MEECO CORP (Continued) **U000406810**

Tank Internal Protection 1:	None
Tank Internal Protection 2:	Not reported
Pipe Location Name:	No Piping
Pipe Type Name:	Steel/Carbon Steel/Iron
Pipe External Protection 1:	None
Pipe External Protection 2:	Not reported
Tank Secondary Containment 1:	None
Tank Secondary Containment 2:	Not reported
Pipe Secondary Containment:	Not reported
Tank Leak Detection 1:	None
Tank Leak Detection 2:	Not reported
Pipe Leak Detection 1:	Not reported
Pipe Leak Detection 2:	Not reported
Type Of Overfill Prevention 1:	None
Type Of Overfill Prevention 2:	Not reported
Dispenser Method:	Suction
Spill Prevention:	Not reported
Tightness Test Method:	Testing Not Required
Date Tested:	/ /
Next Test Date:	/ /
Date Tank Closed:	/ /

Tank Number:	004
Tank Location Name:	Underground
Tank Status:	Closed Prior to Micro Conversion, 03/91
Tank Model:	Not reported
Pipe Model:	Not reported
Active Status:	Inactive
Install Date:	09/01/39
Capacity Gallons:	550
Material Name:	Gasoline
Percentage:	100.00
Tank Type Name:	Steel/Carbon Steel/Iron
Tank Internal Protection:	None
Tank Internal Protection 1:	None
Tank Internal Protection 2:	Not reported
Pipe Location Name:	No Piping
Pipe Type Name:	Steel/Carbon Steel/Iron
Pipe External Protection 1:	None
Pipe External Protection 2:	Not reported
Tank Secondary Containment 1:	None
Tank Secondary Containment 2:	Not reported
Pipe Secondary Containment:	Not reported
Tank Leak Detection 1:	None
Tank Leak Detection 2:	Not reported
Pipe Leak Detection 1:	Not reported
Pipe Leak Detection 2:	Not reported
Type Of Overfill Prevention 1:	None
Type Of Overfill Prevention 2:	Not reported
Dispenser Method:	Suction
Spill Prevention:	Not reported
Tightness Test Method:	Testing Not Required
Date Tested:	/ /
Next Test Date:	/ /
Date Tank Closed:	/ /

MEECO CORP (Continued) **U000406810**

Tank Number:	005
Tank Location Name:	Underground
Tank Status:	Closed Prior to Micro Conversion, 03/91
Tank Model:	Not reported
Pipe Model:	Not reported
Active Status:	Inactive
Install Date:	08/01/66
Capacity Gallons:	550
Material Name:	Gasoline
Percentage:	100.00
Tank Type Name:	Steel/Carbon Steel/Iron
Tank Internal Protection:	None
Tank Internal Protection 1:	None
Tank Internal Protection 2:	Not reported
Pipe Location Name:	No Piping
Pipe Type Name:	Steel/Carbon Steel/Iron
Pipe External Protection 1:	None
Pipe External Protection 2:	Not reported
Tank Secondary Containment 1:	None
Tank Secondary Containment 2:	Not reported
Pipe Secondary Containment:	Not reported
Tank Leak Detection 1:	None
Tank Leak Detection 2:	Not reported
Pipe Leak Detection 1:	Not reported
Pipe Leak Detection 2:	Not reported
Type Of Overfill Prevention 1:	None
Type Of Overfill Prevention 2:	Not reported
Dispenser Method:	Suction
Spill Prevention:	Not reported
Tightness Test Method:	Testing Not Required
Date Tested:	/ /
Next Test Date:	/ /
Date Tank Closed:	/ /

Tank Number:	006
Tank Location Name:	Underground
Tank Status:	Closed Prior to Micro Conversion, 03/91
Tank Model:	Not reported
Pipe Model:	Not reported
Active Status:	Inactive
Install Date:	08/01/66
Capacity Gallons:	550
Material Name:	Gasoline
Percentage:	100.00
Tank Type Name:	Steel/Carbon Steel/Iron
Tank Internal Protection:	None
Tank Internal Protection 1:	None
Tank Internal Protection 2:	Not reported
Pipe Location Name:	No Piping
Pipe Type Name:	Steel/Carbon Steel/Iron
Pipe External Protection 1:	None
Pipe External Protection 2:	Not reported
Tank Secondary Containment 1:	None
Tank Secondary Containment 2:	Not reported
Pipe Secondary Containment:	Not reported
Tank Leak Detection 1:	None

MEECO CORP (Continued) **U000406810**

Tank Leak Detection 2:	Not reported
Pipe Leak Detection 1:	Not reported
Pipe Leak Detection 2:	Not reported
Type Of Overfill Prevention 1:	None
Type Of Overfill Prevention 2:	Not reported
Dispenser Method:	Suction
Spill Prevention:	Not reported
Tightness Test Method:	Testing Not Required
Date Tested:	/ /
Next Test Date:	/ /
Date Tank Closed:	/ /

Tank Number:	007
Tank Location Name:	Underground
Tank Status:	Closed Prior to Micro Conversion, 03/91
Tank Model:	Not reported
Pipe Model:	Not reported
Active Status:	Inactive
Install Date:	08/01/66
Capacity Gallons:	550
Material Name:	Gasoline
Percentage:	100.00
Tank Type Name:	Steel/Carbon Steel/Iron
Tank Internal Protection:	None
Tank Internal Protection 1:	None
Tank Internal Protection 2:	Not reported
Pipe Location Name:	No Piping
Pipe Type Name:	Steel/Carbon Steel/Iron
Pipe External Protection 1:	None
Pipe External Protection 2:	Not reported
Tank Secondary Containment 1:	None
Tank Secondary Containment 2:	Not reported
Pipe Secondary Containment:	Not reported
Tank Leak Detection 1:	None
Tank Leak Detection 2:	Not reported
Pipe Leak Detection 1:	Not reported
Pipe Leak Detection 2:	Not reported
Type Of Overfill Prevention 1:	None
Type Of Overfill Prevention 2:	Not reported
Dispenser Method:	Suction
Spill Prevention:	Not reported
Tightness Test Method:	Testing Not Required
Date Tested:	/ /
Next Test Date:	/ /
Date Tank Closed:	/ /

Tank Number:	008
Tank Location Name:	Underground
Tank Status:	Closed Prior to Micro Conversion, 03/91
Tank Model:	Not reported
Pipe Model:	Not reported
Active Status:	Inactive
Install Date:	08/01/66
Capacity Gallons:	550
Material Name:	Gasoline

MEECO CORP (Continued) **U000406810**

Percentage:	100.00
Tank Type Name:	Steel/Carbon Steel/Iron
Tank Internal Protection:	None
Tank Internal Protection 1:	None
Tank Internal Protection 2:	Not reported
Pipe Location Name:	No Piping
Pipe Type Name:	Steel/Carbon Steel/Iron
Pipe External Protection 1:	None
Pipe External Protection 2:	Not reported
Tank Secondary Containment 1:	None
Tank Secondary Containment 2:	Not reported
Pipe Secondary Containment:	Not reported
Tank Leak Detection 1:	None
Tank Leak Detection 2:	Not reported
Pipe Leak Detection 1:	Not reported
Pipe Leak Detection 2:	Not reported
Type Of Overfill Prevention 1:	None
Type Of Overfill Prevention 2:	Not reported
Dispenser Method:	Suction
Spill Prevention:	Not reported
Tightness Test Method:	Testing Not Required
Date Tested:	/ /
Next Test Date:	/ /
Date Tank Closed:	/ /

Tank Number:	009
Tank Location Name:	Underground
Tank Status:	Closed Prior to Micro Conversion, 03/91
Tank Model:	Not reported
Pipe Model:	Not reported
Active Status:	Inactive
Install Date:	/ /
Capacity Gallons:	550
Material Name:	Other
Percentage:	100.00
Tank Type Name:	Steel/Carbon Steel/Iron
Tank Internal Protection:	None
Tank Internal Protection 1:	None
Tank Internal Protection 2:	Not reported
Pipe Location Name:	No Piping
Pipe Type Name:	No Piping
Pipe External Protection 1:	None
Pipe External Protection 2:	Not reported
Tank Secondary Containment 1:	None
Tank Secondary Containment 2:	Not reported
Pipe Secondary Containment:	Not reported
Tank Leak Detection 1:	None
Tank Leak Detection 2:	Not reported
Pipe Leak Detection 1:	Not reported
Pipe Leak Detection 2:	Not reported
Type Of Overfill Prevention 1:	None
Type Of Overfill Prevention 2:	Not reported
Dispenser Method:	Not reported
Spill Prevention:	Not reported
Tightness Test Method:	Testing Not Required
Date Tested:	/ /

MEECO CORP (Continued) **U000406810**

Next Test Date:	/ /
Date Tank Closed:	/ /

Tank Number:	109
Tank Location Name:	Underground
Tank Status:	Closed Prior to Micro Conversion, 03/91
Tank Model:	Not reported
Pipe Model:	Not reported
Active Status:	Inactive
Install Date:	/ /
Capacity Gallons:	550
Material Name:	Other
Percentage:	100.00
Tank Type Name:	Steel/Carbon Steel/Iron
Tank Internal Protection:	None
Tank Internal Protection 1:	None
Tank Internal Protection 2:	Not reported
Pipe Location Name:	No Piping
Pipe Type Name:	Steel/Carbon Steel/Iron
Pipe External Protection 1:	None
Pipe External Protection 2:	Not reported
Tank Secondary Containment 1:	None
Tank Secondary Containment 2:	Not reported
Pipe Secondary Containment:	Not reported
Tank Leak Detection 1:	None
Tank Leak Detection 2:	Not reported
Pipe Leak Detection 1:	Not reported
Pipe Leak Detection 2:	Not reported
Type Of Overfill Prevention 1:	None
Type Of Overfill Prevention 2:	Not reported
Dispenser Method:	Submersible
Spill Prevention:	Not reported
Tightness Test Method:	Testing Not Required
Date Tested:	/ /
Next Test Date:	/ /
Date Tank Closed:	/ /

Tank Number:	110
Tank Location Name:	Underground
Tank Status:	Closed - Removed
Tank Model:	Not reported
Pipe Model:	Not reported
Active Status:	Inactive
Install Date:	10/01/89
Capacity Gallons:	4000
Material Name:	Gasoline
Percentage:	100.00
Tank Type Name:	Steel/Carbon Steel/Iron
Tank Internal Protection:	None
Tank Internal Protection 1:	Original Impressed Current
Tank Internal Protection 2:	Not reported
Pipe Location Name:	Underground/On-ground
Pipe Type Name:	Steel/Carbon Steel/Iron
Pipe External Protection 1:	None
Pipe External Protection 2:	Not reported

MEECO CORP (Continued) **U000406810**

Tank Secondary Containment 1:	Vault (w/o access)
Tank Secondary Containment 2:	Not reported
Pipe Secondary Containment:	None
Tank Leak Detection 1:	In-Tank System (ATG)
Tank Leak Detection 2:	Not reported
Pipe Leak Detection 1:	Interstitial - Manual Monitoring
Pipe Leak Detection 2:	Not reported
Type Of Overfill Prevention 1:	High Level Alarm
Type Of Overfill Prevention 2:	Not reported
Dispenser Method:	Submersible
Spill Prevention:	Catch Basin
Tightness Test Method:	Petro-Tite/Petro Comp
Date Tested:	06/01/99
Next Test Date:	/ /
Date Tank Closed:	09/10/04

Tank Number:	111
Tank Location Name:	Underground
Tank Status:	Closed - Removed
Tank Model:	Not reported
Pipe Model:	Not reported
Active Status:	Inactive
Install Date:	10/01/89
Capacity Gallons:	4000
Material Name:	Gasoline
Percentage:	100.00
Tank Type Name:	Steel/Carbon Steel/Iron
Tank Internal Protection:	None
Tank Internal Protection 1:	Original Impressed Current
Tank Internal Protection 2:	Not reported
Pipe Location Name:	Underground/On-ground
Pipe Type Name:	Steel/Carbon Steel/Iron
Pipe External Protection 1:	None
Pipe External Protection 2:	Not reported
Tank Secondary Containment 1:	Vault (w/o access)
Tank Secondary Containment 2:	Not reported
Pipe Secondary Containment:	None
Tank Leak Detection 1:	In-Tank System (ATG)
Tank Leak Detection 2:	Not reported
Pipe Leak Detection 1:	Interstitial - Manual Monitoring
Pipe Leak Detection 2:	Not reported
Type Of Overfill Prevention 1:	High Level Alarm
Type Of Overfill Prevention 2:	Not reported
Dispenser Method:	Submersible
Spill Prevention:	Catch Basin
Tightness Test Method:	Petro-Tite/Petro Comp
Date Tested:	06/01/99
Next Test Date:	/ /
Date Tank Closed:	09/10/04

Tank Number:	112
Tank Location Name:	Underground
Tank Status:	Closed - Removed
Tank Model:	Not reported
Pipe Model:	Not reported

MEECO CORP (Continued) **U000406810**

Active Status:	Inactive
Install Date:	10/01/89
Capacity Gallons:	4000
Material Name:	Gasoline
Percentage:	100.00
Tank Type Name:	Steel/Carbon Steel/Iron
Tank Internal Protection:	None
Tank Internal Protection 1:	Original Impressed Current
Tank Internal Protection 2:	Not reported
Pipe Location Name:	Underground/On-ground
Pipe Type Name:	Steel/Carbon Steel/Iron
Pipe External Protection 1:	None
Pipe External Protection 2:	Not reported
Tank Secondary Containment 1:	Vault (w/o access)
Tank Secondary Containment 2:	Not reported
Pipe Secondary Containment:	None
Tank Leak Detection 1:	In-Tank System (ATG)
Tank Leak Detection 2:	Not reported
Pipe Leak Detection 1:	Interstitial - Manual Monitoring
Pipe Leak Detection 2:	Not reported
Type Of Overfill Prevention 1:	High Level Alarm
Type Of Overfill Prevention 2:	Not reported
Dispenser Method:	Submersible
Spill Prevention:	Catch Basin
Tightness Test Method:	Petro-Tite/Petro Comp
Date Tested:	06/01/99
Next Test Date:	/ /
Date Tank Closed:	09/10/04

Tank Number:	113
Tank Location Name:	Underground
Tank Status:	Closed - Removed
Tank Model:	Not reported
Pipe Model:	Not reported
Active Status:	Inactive
Install Date:	10/01/89
Capacity Gallons:	4000
Material Name:	Gasoline
Percentage:	100.00
Tank Type Name:	Steel/Carbon Steel/Iron
Tank Internal Protection:	None
Tank Internal Protection 1:	Original Impressed Current
Tank Internal Protection 2:	Not reported
Pipe Location Name:	Underground/On-ground
Pipe Type Name:	Steel/Carbon Steel/Iron
Pipe External Protection 1:	None
Pipe External Protection 2:	Not reported
Tank Secondary Containment 1:	Vault (w/o access)
Tank Secondary Containment 2:	Not reported
Pipe Secondary Containment:	None
Tank Leak Detection 1:	In-Tank System (ATG)
Tank Leak Detection 2:	Not reported
Pipe Leak Detection 1:	Interstitial - Manual Monitoring
Pipe Leak Detection 2:	Not reported
Type Of Overfill Prevention 1:	High Level Alarm
Type Of Overfill Prevention 2:	Not reported

MEECO CORP (Continued) **U000406810**

Dispenser Method:	Submersible
Spill Prevention:	Catch Basin
Tightness Test Method:	Petro-Tite/Petro Comp
Date Tested:	06/01/99
Next Test Date:	/ /
Date Tank Closed:	09/10/04

AST:

AST:

Region:	STATE
Facility Id:	2-247405
UTM X:	588683.13273
UTM Y:	4507792.38113
Expiration Date:	06/30/05
Renewal Date:	/ /
Total Capacity:	0
Facility Type:	Not reported
Site Type Name:	Retail Gasoline Sales
Site Type Status:	Unregulated
Mailing Company:	SPARTAN PETROLEUM CORP.
Mailing Title:	Not reported
Mailing Contact:	JAY SEMELMACHER
Mailing Address:	3333 NEW HYDE PARK ROAD
Mailing Address 2:	SUITE 201
Mailing City:	NEW HYDE PARK
Mailing State:	NY
Mailing Zip Code:	11042
Mailing Phone No:	(516) 365-8700
Mailing Email:	Not reported
Owner Title:	PROPERTY MANAGER
Owner Name:	JAY SEMELMACHER
Owner Address:	333 NEW HYDE PARK ROAD
Owner Address 2:	SUITE 201
Owner State:	NY
Owner Zip Code:	11042
Owner Phone:	(516) 365-8700
Owner Company:	SPARTAN PETROLEUM CORP.
Emergency Contact:	JAY SEMELMACHER
Emergency Phone:	(516) 993-4750
Operator:	JEHANZEB BANGASH
Operator Phone:	(718) 387-6685
Owner City:	NEW HYDE PARK
Owner Sub Type:	Corporate or Commercial
Program Type:	PBS
Tank Number:	114
Tank Location Name:	Aboveground - in contact with impervious barrier
Tank Status:	Closed - Removed
Tank Model:	Not reported
Pipe Model:	Not reported
Active Status:	Inactive
Install Date:	01/01/90
Capacity Gallons:	240
Material Name:	Waste Oil/Used Oil
Percentage:	100.00
Tank Type Name:	Equivalent Technology

MEECO CORP (Continued) **U000406810**

Tank Internal Protection:	None
Tank Internal Protection 1:	None
Tank Internal Protection 2:	Not reported
Pipe Location Name:	No Piping
Pipe Type Name:	Steel/Carbon Steel/Iron
Pipe External Protection 1:	None
Pipe External Protection 2:	Not reported
Tank Secondary Containment 1:	None
Tank Secondary Containment 2:	Not reported
Pipe Secondary Containment:	None
Tank Leak Detection 1:	None
Tank Leak Detection 2:	Not reported
Pipe Leak Detection 1:	Not reported
Pipe Leak Detection 2:	Not reported
Type Of Overfill Prevention 1:	None
Type Of Overfill Prevention 2:	Not reported
Dispenser Method:	Submersible
Spill Prevention:	None
Tightness Test Method:	Testing Not Required
Date Tested:	/ /
Next Test Date:	/ /
Date Tank Closed:	09/14/04

HIST UST:

PBS Number:	2-247405
SPDES Number:	Not reported
Emergency Contact:	JOSEPH ASEF
Emergency Telephone:	(917) 246-1025
Operator:	JOSEPH ASEF
Operator Telephone:	(718) 387-6685
Owner Name:	SPARTAN PETROLEUM CORP
Owner Address:	1158 BROADWAY
Owner City,St,Zip:	HEWLETT, NY 11557
Owner Telephone:	(516) 295-3400
Owner Type:	Corporate/Commercial
Owner Subtype:	Not reported
Mailing Name:	SPARTAN PETROLEUM CORP
Mailing Address:	1158 BROADWAY
Mailing Address 2:	Not reported
Mailing City,St,Zip:	HEWLETT, NY 11557
Mailing Contact:	JAY SEMELMACHER
Mailing Telephone:	(516) 295-3400
Owner Mark:	Second Owner
Facility Status:	1 - Active PBS facility, i.e. total capacity of the PBS tanks is greater than 1,100 gallons, regardless if Subpart 360-14 tanks exist or not at the facility.
Facility Addr2:	243 MEEKER AVE
SWIS ID:	6101
Old PBS Number:	Not reported
Facility Type:	RETAIL GASOLINE SALES
Inspected Date:	Not reported
Inspector:	Not reported
Inspection Result:	Not reported
Federal ID:	Not reported
Certification Flag:	False
Certification Date:	07/07/2000
Expiration Date:	06/30/2005

MEECO CORP (Continued) **U000406810**

Renew Flag:	False
Renewal Date:	Not reported
Total Capacity:	16240
FAMT:	True
Facility Screen:	No Missing Data
Owner Screen:	No Missing Data
Tank Screen:	Minor Data Missing
Dead Letter:	False
CBS Number:	Not reported
Town or City:	NEW YORK CITY
County Code:	61
Town or City:	01
Region:	2

Tank Id:	001
Tank Location:	UNDERGROUND
Tank Status:	Closed Before April 1, 1991
Install Date:	19390901
Capacity (gals):	550
Product Stored:	UNLEADED GASOLINE
Tank Type:	Steel/carbon steel
Tank Internal:	Not reported
Tank External:	Not reported
Pipe Location:	Not reported
Pipe Type:	STEEL/IRON
Pipe Internal:	Not reported
Pipe External:	Not reported
Second Containment:	None
Leak Detection:	None
Overfill Prot:	Not reported
Dispenser:	Suction
Date Tested:	Not reported
Next Test Date:	Not reported
Missing Data for Tank:	Minor Data Missing
Date Closed:	Not reported
Test Method:	Not reported
Deleted:	False
Updated:	False
Lat/long:	Not reported

Tank Id:	002
Tank Location:	UNDERGROUND
Tank Status:	Closed Before April 1, 1991
Install Date:	19390901
Capacity (gals):	550
Product Stored:	UNLEADED GASOLINE
Tank Type:	Steel/carbon steel
Tank Internal:	Not reported
Tank External:	Not reported
Pipe Location:	Not reported
Pipe Type:	STEEL/IRON
Pipe Internal:	Not reported
Pipe External:	Not reported
Second Containment:	None
Leak Detection:	None
Overfill Prot:	Not reported

MEECO CORP (Continued) **U000406810**

Dispenser:	Suction
Date Tested:	Not reported
Next Test Date:	Not reported
Missing Data for Tank:	Minor Data Missing
Date Closed:	Not reported
Test Method:	Not reported
Deleted:	False
Updated:	False
Lat/long:	Not reported

Tank Id:	003
Tank Location:	UNDERGROUND
Tank Status:	Closed Before April 1, 1991
Install Date:	19390901
Capacity (gals):	550
Product Stored:	UNLEADED GASOLINE
Tank Type:	Steel/carbon steel
Tank Internal:	Not reported
Tank External:	Not reported
Pipe Location:	Not reported
Pipe Type:	STEEL/IRON
Pipe Internal:	Not reported
Pipe External:	Not reported
Second Containment:	None
Leak Detection:	None
Overfill Prot:	Not reported
Dispenser:	Suction
Date Tested:	Not reported
Next Test Date:	Not reported
Missing Data for Tank:	Minor Data Missing
Date Closed:	Not reported
Test Method:	Not reported
Deleted:	False
Updated:	False
Lat/long:	Not reported

Tank Id:	004
Tank Location:	UNDERGROUND
Tank Status:	Closed Before April 1, 1991
Install Date:	19390901
Capacity (gals):	550
Product Stored:	UNLEADED GASOLINE
Tank Type:	Steel/carbon steel
Tank Internal:	Not reported
Tank External:	Not reported
Pipe Location:	Not reported
Pipe Type:	STEEL/IRON
Pipe Internal:	Not reported
Pipe External:	Not reported
Second Containment:	None
Leak Detection:	None
Overfill Prot:	Not reported
Dispenser:	Suction
Date Tested:	Not reported
Next Test Date:	Not reported

MEECO CORP (Continued) **U000406810**

Missing Data for Tank:	Minor Data Missing
Date Closed:	Not reported
Test Method:	Not reported
Deleted:	False
Updated:	False
Lat/long:	Not reported

Tank Id:	005
Tank Location:	UNDERGROUND
Tank Status:	Closed Before April 1, 1991
Install Date:	19660801
Capacity (gals):	550
Product Stored:	UNLEADED GASOLINE
Tank Type:	Steel/carbon steel
Tank Internal:	Not reported
Tank External:	Not reported
Pipe Location:	Not reported
Pipe Type:	STEEL/IRON
Pipe Internal:	Not reported
Pipe External:	Not reported
Second Containment:	None
Leak Detection:	None
Overfill Prot:	Not reported
Dispenser:	Suction
Date Tested:	Not reported
Next Test Date:	Not reported
Missing Data for Tank:	Minor Data Missing
Date Closed:	Not reported
Test Method:	Not reported
Deleted:	False
Updated:	False
Lat/long:	Not reported

Tank Id:	006
Tank Location:	UNDERGROUND
Tank Status:	Closed Before April 1, 1991
Install Date:	19660801
Capacity (gals):	550
Product Stored:	UNLEADED GASOLINE
Tank Type:	Steel/carbon steel
Tank Internal:	Not reported
Tank External:	Not reported
Pipe Location:	Not reported
Pipe Type:	STEEL/IRON
Pipe Internal:	Not reported
Pipe External:	Not reported
Second Containment:	None
Leak Detection:	None
Overfill Prot:	Not reported
Dispenser:	Suction
Date Tested:	Not reported
Next Test Date:	Not reported
Missing Data for Tank:	Minor Data Missing
Date Closed:	Not reported
Test Method:	Not reported

MEECO CORP (Continued) **U000406810**

Deleted: False
Updated: False
Lat/long: Not reported

Tank Id: 007
Tank Location: UNDERGROUND
Tank Status: Closed Before April 1, 1991
Install Date: 19660801
Capacity (gals): 550
Product Stored: UNLEADED GASOLINE
Tank Type: Steel/carbon steel
Tank Internal: Not reported
Tank External: Not reported
Pipe Location: Not reported
Pipe Type: STEEL/IRON
Pipe Internal: Not reported
Pipe External: Not reported
Second Containment: None
Leak Detection: None
Overfill Prot: Not reported
Dispenser: Suction
Date Tested: Not reported
Next Test Date: Not reported
Missing Data for Tank: Minor Data Missing
Date Closed: Not reported
Test Method: Not reported
Deleted: False
Updated: False
Lat/long: Not reported

Tank Id: 008
Tank Location: UNDERGROUND
Tank Status: Closed Before April 1, 1991
Install Date: 19660801
Capacity (gals): 550
Product Stored: UNLEADED GASOLINE
Tank Type: Steel/carbon steel
Tank Internal: Not reported
Tank External: Not reported
Pipe Location: Not reported
Pipe Type: STEEL/IRON
Pipe Internal: Not reported
Pipe External: Not reported
Second Containment: None
Leak Detection: None
Overfill Prot: Not reported
Dispenser: Suction
Date Tested: Not reported
Next Test Date: Not reported
Missing Data for Tank: Minor Data Missing
Date Closed: Not reported
Test Method: Not reported
Deleted: False
Updated: False
Lat/long: Not reported

MEECO CORP (Continued) **U000406810**

Tank Id:	009
Tank Location:	UNDERGROUND
Tank Status:	Closed Before April 1, 1991
Install Date:	Not reported
Capacity (gals):	550
Product Stored:	UNKNOWN
Tank Type:	Steel/carbon steel
Tank Internal:	Not reported
Tank External:	Not reported
Pipe Location:	Not reported
Pipe Type:	Not reported
Pipe Internal:	Not reported
Pipe External:	Not reported
Second Containment:	None
Leak Detection:	None
Overfill Prot:	Not reported
Dispenser:	Gravity
Date Tested:	Not reported
Next Test Date:	Not reported
Missing Data for Tank:	Minor Data Missing
Date Closed:	Not reported
Test Method:	Not reported
Deleted:	False
Updated:	False
Lat/long:	Not reported

Tank Id:	109
Tank Location:	UNDERGROUND
Tank Status:	Closed Before April 1, 1991
Install Date:	Not reported
Capacity (gals):	550
Product Stored:	UNKNOWN
Tank Type:	Steel/carbon steel
Tank Internal:	Not reported
Tank External:	Not reported
Pipe Location:	Not reported
Pipe Type:	STEEL/IRON
Pipe Internal:	Not reported
Pipe External:	Not reported
Second Containment:	None
Leak Detection:	None
Overfill Prot:	Not reported
Dispenser:	Submersible
Date Tested:	Not reported
Next Test Date:	Not reported
Missing Data for Tank:	Minor Data Missing
Date Closed:	Not reported
Test Method:	Not reported
Deleted:	False
Updated:	False
Lat/long:	Not reported

Tank Id:	110
Tank Location:	UNDERGROUND
Tank Status:	In Service

MEECO CORP (Continued) **U000406810**

Install Date:	19891001
Capacity (gals):	4000
Product Stored:	UNLEADED GASOLINE
Tank Type:	Steel/carbon steel
Tank Internal:	Glass Liner
Tank External:	Sacrificial Anode
Pipe Location:	Underground
Pipe Type:	GALVANIZED STEEL
Pipe Internal:	Not reported
Pipe External:	Sacrificial Anode
Second Containment:	Vault (w/access)
Leak Detection:	14
Overfill Prot:	High Level Alarm, Catch Basin
Dispenser:	Submersible
Date Tested:	06/01/1999
Next Test Date:	Not reported
Missing Data for Tank:	Minor Data Missing
Date Closed:	Not reported
Test Method:	Petro-Tite
Deleted:	False
Updated:	True
Lat/long:	Not reported

Tank Id:	111
Tank Location:	UNDERGROUND
Tank Status:	In Service
Install Date:	19891001
Capacity (gals):	4000
Product Stored:	UNLEADED GASOLINE
Tank Type:	Steel/carbon steel
Tank Internal:	None
Tank External:	Sacrificial Anode
Pipe Location:	Underground
Pipe Type:	GALVANIZED STEEL
Pipe Internal:	Not reported
Pipe External:	Sacrificial Anode
Second Containment:	Vault (w/access)
Leak Detection:	14
Overfill Prot:	High Level Alarm, Catch Basin
Dispenser:	Submersible
Date Tested:	06/01/1999
Next Test Date:	Not reported
Missing Data for Tank:	Minor Data Missing
Date Closed:	Not reported
Test Method:	Petro-Tite
Deleted:	False
Updated:	True
Lat/long:	Not reported

Tank Id:	112
Tank Location:	UNDERGROUND
Tank Status:	In Service
Install Date:	19891001
Capacity (gals):	4000
Product Stored:	UNLEADED GASOLINE

MEECO CORP (Continued) **U000406810**

Tank Type:	Steel/carbon steel
Tank Internal:	None
Tank External:	Sacrificial Anode
Pipe Location:	Underground
Pipe Type:	GALVANIZED STEEL
Pipe Internal:	Not reported
Pipe External:	Sacrificial Anode
Second Containment:	Vault (w/access)
Leak Detection:	14
Overfill Prot:	High Level Alarm, Catch Basin
Dispenser:	Submersible
Date Tested:	06/01/1999
Next Test Date:	Not reported
Missing Data for Tank:	Minor Data Missing
Date Closed:	Not reported
Test Method:	Petro-Tite
Deleted:	False
Updated:	True
Lat/long:	Not reported

Tank Id:	113
Tank Location:	UNDERGROUND
Tank Status:	In Service
Install Date:	19891001
Capacity (gals):	4000
Product Stored:	UNLEADED GASOLINE
Tank Type:	Steel/carbon steel
Tank Internal:	None
Tank External:	Sacrificial Anode
Pipe Location:	Underground
Pipe Type:	GALVANIZED STEEL
Pipe Internal:	Not reported
Pipe External:	Sacrificial Anode
Second Containment:	Vault (w/access)
Leak Detection:	14
Overfill Prot:	High Level Alarm, Catch Basin
Dispenser:	Submersible
Date Tested:	06/01/1999
Next Test Date:	Not reported
Missing Data for Tank:	Minor Data Missing
Date Closed:	Not reported
Test Method:	Petro-Tite
Deleted:	False
Updated:	True
Lat/long:	Not reported

H35 **H. VAN ARSDALE H. S. - K650** **HIST UST** **U001839931**
SSW **257 NORTH 6TH STREET** **N/A**
1/8-1/4 **BROOKLYN, NY 11211**
854 ft.

Site 1 of 2 in cluster H

Relative:
Equal

HIST UST:

PBS Number:	2-355348
SPDES Number:	Not reported
Emergency Contact:	SCHOOL SAFETY
Emergency Telephone:	(212) 979-3300

Actual:
14 ft.

H. VAN ARSDALE H. S. - K650 (Continued) **U001839931**

Operator:	PLANT OPERATION
Operator Telephone:	(718) 391-6000
Owner Name:	N.Y.C. BOARD OF EDUCATION
Owner Address:	28-11 QUEENS PLAZA NORTH
Owner City,St,Zip:	LONG ISLAND CITY, NY 11101
Owner Telephone:	(718) 391-6832
Owner Type:	Local Government
Owner Subtype:	Not reported
Mailing Name:	OFFICE OF BUILDING SERVICES
Mailing Address:	28-11 QUEENS PLAZA NORTH
Mailing Address 2:	5TH FLOOR
Mailing City,St,Zip:	LONG ISLAND CITY, NY 11101
Mailing Contact:	FRANK CARDELLO NTROL
Mailing Telephone:	(718) 391-6832
Owner Mark:	First Owner
Facility Status:	1 - Active PBS facility, i.e. total capacity of the PBS tanks is greater than 1,100 gallons, regardless if Subpart 360-14 tanks exist or not at the facility.
Facility Addr2:	257 NORTH 6TH STREET
SWIS ID:	6101
Old PBS Number:	Not reported
Facility Type:	SCHOOL
Inspected Date:	Not reported
Inspector:	Not reported
Inspection Result:	Not reported
Federal ID:	Not reported
Certification Flag:	False
Certification Date:	05/15/2000
Expiration Date:	06/28/2003
Renew Flag:	False
Renewal Date:	Not reported
Total Capacity:	20000
FAMT:	True
Facility Screen:	No Missing Data
Owner Screen:	Minor Data Missing
Tank Screen:	Minor Data Missing
Dead Letter:	False
CBS Number:	Not reported
Town or City:	NEW YORK CITY
County Code:	61
Town or City:	01
Region:	2

Tank Id:	001
Tank Location:	UNDERGROUND, VAULTED, WITH ACCESS
Tank Status:	In Service
Install Date:	Not reported
Capacity (gals):	10000
Product Stored:	NOS 1,2, OR 4 FUEL OIL
Tank Type:	Steel/carbon steel
Tank Internal:	Not reported
Tank External:	Painted/Asphalt Coating
Pipe Location:	Aboveground/Underground Combination
Pipe Type:	STEEL/IRON
Pipe Internal:	None
Pipe External:	Painted/Asphalt Coating
Second Containment:	Diking

H. VAN ARSDALE H. S. - K650 (Continued) **U001839931**

Leak Detection:	None
Overfill Prot:	Product Level Gauge
Dispenser:	Suction
Date Tested:	Not reported
Next Test Date:	Not reported
Missing Data for Tank:	Minor Data Missing
Date Closed:	Not reported
Test Method:	Not reported
Deleted:	False
Updated:	True
Lat/long:	Not reported

Tank Id:	002
Tank Location:	UNDERGROUND, VAULTED, WITH ACCESS
Tank Status:	In Service
Install Date:	Not reported
Capacity (gals):	10000
Product Stored:	NOS 1,2, OR 4 FUEL OIL
Tank Type:	Steel/carbon steel
Tank Internal:	Not reported
Tank External:	Painted/Asphalt Coating
Pipe Location:	Aboveground/Underground Combination
Pipe Type:	STEEL/IRON
Pipe Internal:	None
Pipe External:	Painted/Asphalt Coating
Second Containment:	Diking
Leak Detection:	None
Overfill Prot:	Product Level Gauge
Dispenser:	Suction
Date Tested:	Not reported
Next Test Date:	Not reported
Missing Data for Tank:	Minor Data Missing
Date Closed:	Not reported
Test Method:	Not reported
Deleted:	False
Updated:	True
Lat/long:	Not reported

H36 **NYC BD OF ED - H VAN ARSDALE HS** **FINDS** **1000104050**
SSW **257 N 6TH ST** **NY MANIFEST** **NYD982797052**
1/8-1/4 **BROOKLYN, NY 11211** **RCRA-NonGen**
854 ft.

Site 2 of 2 in cluster H

Relative:
Equal

Actual:
14 ft.

FINDS:

Other Pertinent Environmental Activity Identified at Site

RCRAInfo is a national information system that supports the Resource Conservation and Recovery Act (RCRA) program through the tracking of events and activities related to facilities that generate, transport, and treat, store, or dispose of hazardous waste. RCRAInfo allows RCRA program staff to track the notification, permit, compliance, and corrective action activities required under RCRA.

NY MANIFEST:

NYC BD OF ED - H VAN ARSDALE HS (Continued) **1000104050**

Document ID:	NYB2179962
Manifest Status:	Completed copy
Trans1 State ID:	MA7222NY
Trans2 State ID:	Not reported
Generator Ship Date:	891107
Trans1 Recv Date:	891107
Trans2 Recv Date:	Not reported
TSD Site Recv Date:	891107
Part A Recv Date:	891117
Part B Recv Date:	891129
Generator EPA ID:	NYD982797052
Trans1 EPA ID:	NYD049178296
Trans2 EPA ID:	Not reported
TSDF ID:	NYD049178296
Waste Code:	F003 - UNKNOWN
Quantity:	00050
Units:	P - Pounds
Number of Containers:	001
Container Type:	DM - Metal drums, barrels
Handling Method:	B Incineration, heat recovery, burning.
Specific Gravity:	100
Waste Code:	Not reported
Quantity:	00020
Units:	P - Pounds
Number of Containers:	001
Container Type:	DM - Metal drums, barrels
Handling Method:	T Chemical, physical, or biological treatment.
Specific Gravity:	100
Waste Code:	Not reported
Quantity:	00350
Units:	P - Pounds
Number of Containers:	002
Container Type:	DM - Metal drums, barrels
Handling Method:	T Chemical, physical, or biological treatment.
Specific Gravity:	100
Waste Code:	Not reported
Quantity:	00500
Units:	P - Pounds
Number of Containers:	002
Container Type:	DM - Metal drums, barrels
Handling Method:	T Chemical, physical, or biological treatment.
Specific Gravity:	100
Year:	89
Manifest Tracking Num:	Not reported
Import Ind:	Not reported
Export Ind:	Not reported
Discr Quantity Ind:	Not reported
Discr Type Ind:	Not reported
Discr Residue Ind:	Not reported
Discr Partial Reject Ind:	Not reported
Discr Full Reject Ind:	Not reported
Manifest Ref Num:	Not reported
Alt Fac RCRA Id:	Not reported
Alt Fac Sign Date:	Not reported
Mgmt Method Type Code:	Not reported
EPA ID:	NYD982797052
Facility Name:	H VAN ARDALE HS

NYC BD OF ED - H VAN ARSDALE HS (Continued) **1000104050**

Facility Address:	257 N 6TH ST
Facility City:	BROOKLYN
Facility Address 2:	Not reported
Country:	USA
County:	KI
Mailing Name:	H VAN ARDALE HS
Mailing Contact:	MR CARDELLO
Mailing Address:	H.VAN ARSDALE HS 28-11 QUEENS
Mailing Address 2:	Not reported
Mailing City:	PLAZA NO.RM905 LONG IS CY
Mailing State:	NY
Mailing Zip:	Not reported
Mailing Zip4:	Not reported
Mailing Country:	USA
Mailing Phone:	718-387-7658

Document ID:	NYB2180790
Manifest Status:	Completed copy
Trans1 State ID:	GW8136NY
Trans2 State ID:	Not reported
Generator Ship Date:	891211
Trans1 Recv Date:	891211
Trans2 Recv Date:	Not reported
TSD Site Recv Date:	891211
Part A Recv Date:	891219
Part B Recv Date:	891227
Generator EPA ID:	NYD982797052
Trans1 EPA ID:	NYD049178296
Trans2 EPA ID:	Not reported
TSDF ID:	NYD049178296
Waste Code:	F003 - UNKNOWN
Quantity:	00006
Units:	P - Pounds
Number of Containers:	001
Container Type:	DM - Metal drums, barrels
Handling Method:	B Incineration, heat recovery, burning.
Specific Gravity:	100
Waste Code:	Not reported
Quantity:	00026
Units:	P - Pounds
Number of Containers:	001
Container Type:	DM - Metal drums, barrels
Handling Method:	T Chemical, physical, or biological treatment.
Specific Gravity:	100
Waste Code:	Not reported
Quantity:	00060
Units:	P - Pounds
Number of Containers:	002
Container Type:	DM - Metal drums, barrels
Handling Method:	T Chemical, physical, or biological treatment.
Specific Gravity:	100
Waste Code:	Not reported
Quantity:	00007
Units:	P - Pounds
Number of Containers:	001
Container Type:	DM - Metal drums, barrels
Handling Method:	T Chemical, physical, or biological treatment.

NYC BD OF ED - H VAN ARSDALE HS (Continued) **1000104050**

Specific Gravity:	100
Waste Code:	Not reported
Quantity:	00014
Units:	P - Pounds
Number of Containers:	001
Container Type:	DM - Metal drums, barrels
Handling Method:	T Chemical, physical, or biological treatment.
Specific Gravity:	100
Waste Code:	D002 - NON-LISTED CORROSIVE WASTES
Quantity:	00060
Units:	P - Pounds
Number of Containers:	002
Container Type:	DM - Metal drums, barrels
Handling Method:	T Chemical, physical, or biological treatment.
Specific Gravity:	100
Year:	89
Manifest Tracking Num:	Not reported
Import Ind:	Not reported
Export Ind:	Not reported
Discr Quantity Ind:	Not reported
Discr Type Ind:	Not reported
Discr Residue Ind:	Not reported
Discr Partial Reject Ind:	Not reported
Discr Full Reject Ind:	Not reported
Manifest Ref Num:	Not reported
Alt Fac RCRA Id:	Not reported
Alt Fac Sign Date:	Not reported
Mgmt Method Type Code:	Not reported
EPA ID:	NYD982797052
Facility Name:	H VAN ARDALE HS
Facility Address:	257 N 6TH ST
Facility City:	BROOKLYN
Facility Address 2:	Not reported
Country:	USA
County:	KI
Mailing Name:	H VAN ARDALE HS
Mailing Contact:	MR CARDELLO
Mailing Address:	H.VAN ARSDALE HS 28-11 QUEENS
Mailing Address 2:	Not reported
Mailing City:	PLAZA NO.RM905 LONG IS CY
Mailing State:	NY
Mailing Zip:	Not reported
Mailing Zip4:	Not reported
Mailing Country:	USA
Mailing Phone:	718-387-7658
Document ID:	NYB2180790
Manifest Status:	Completed copy
Trans1 State ID:	GW8136NY
Trans2 State ID:	Not reported
Generator Ship Date:	891211
Trans1 Recv Date:	891211
Trans2 Recv Date:	Not reported
TSD Site Recv Date:	891211
Part A Recv Date:	891219
Part B Recv Date:	891227
Generator EPA ID:	NYD982797052

NYC BD OF ED - H VAN ARSDALE HS (Continued) **1000104050**

Trans1 EPA ID:	NYD049178296
Trans2 EPA ID:	Not reported
TSDF ID:	NYD049178296
Waste Code:	U188 - PHENOL
Quantity:	00300
Units:	P - Pounds
Number of Containers:	002
Container Type:	DM - Metal drums, barrels
Handling Method:	T Chemical, physical, or biological treatment.
Specific Gravity:	100
Waste Code:	Not reported
Quantity:	00010
Units:	P - Pounds
Number of Containers:	001
Container Type:	DM - Metal drums, barrels
Handling Method:	B Incineration, heat recovery, burning.
Specific Gravity:	100
Year:	89
Manifest Tracking Num:	Not reported
Import Ind:	Not reported
Export Ind:	Not reported
Discr Quantity Ind:	Not reported
Discr Type Ind:	Not reported
Discr Residue Ind:	Not reported
Discr Partial Reject Ind:	Not reported
Discr Full Reject Ind:	Not reported
Manifest Ref Num:	Not reported
Alt Fac RCRA Id:	Not reported
Alt Fac Sign Date:	Not reported
Mgmt Method Type Code:	Not reported
EPA ID:	NYD982797052
Facility Name:	H VAN ARDALE HS
Facility Address:	257 N 6TH ST
Facility City:	BROOKLYN
Facility Address 2:	Not reported
Country:	USA
County:	KI
Mailing Name:	H VAN ARDALE HS
Mailing Contact:	MR CARDELLO
Mailing Address:	H.VAN ARSDALE HS 28-11 QUEENS
Mailing Address 2:	Not reported
Mailing City:	PLAZA NO.RM905 LONG IS CY
Mailing State:	NY
Mailing Zip:	Not reported
Mailing Zip4:	Not reported
Mailing Country:	USA
Mailing Phone:	718-387-7658

RCRA-NonGen:

Date form received by agency:	01/01/2006
Facility name:	NYC BD OF ED - H VAN ARSDALE HS
Facility address:	257 N 6TH ST BROOKLYN, NY 112113324
EPA ID:	NYD982797052
Mailing address:	QUEENS PLZ N LONG ISLAND CITY, NY 11101
Contact:	-

NYC BD OF ED - H VAN ARSDALE HS (Continued) **1000104050**

Contact address: QUEENS PLZ N
LONG ISLAND CITY, NY 11101
Contact country: US
Contact telephone: Not reported
Contact email: Not reported
EPA Region: 02
Land type: Facility is not located on Indian land. Additional information is not known.
Classification: Non-Generator
Description: Handler: Non-Generators do not presently generate hazardous waste

Handler accessibilty indicator: Transferred to the program or state equivalent.

Handler Activities Summary:
U.S. importer of hazardous waste: Unknown
Mixed waste (haz. and radioactive): Unknown
Recycler of hazardous waste: No
Transporter of hazardous waste: No
Treater, storer or disposer of HW: No
Underground injection activity: No
On-site burner exemption: Unknown
Furnace exemption: Unknown
Used oil fuel burner: No
Used oil processor: No
User oil refiner: No
Used oil fuel marketer to burner: No
Used oil Specification marketer: No
Used oil transfer facility: No
Used oil transporter: No
Off-site waste receiver: Commercial status unknown

Historical Generators:
Date form received by agency: 07/08/1999
Facility name: NYC BD OF ED - H VAN ARSDALE HS
Classification: Not a generator, verified

Date form received by agency: 11/06/1989
Facility name: NYC BD OF ED - H VAN ARSDALE HS
Classification: Large Quantity Generator

Violation Status: No violations found

Evaluation Action Summary:
Evaluation date: 09/02/1999
Evaluation: COMPLIANCE EVALUATION INSPECTION ON-SITE
Area of violation: Not reported
Date achieved compliance: Not reported
Evaluation lead agency: EPA

I37 **432 DRIGGS AVENUE CORP** **RCRA-LQG** **1010327931**
NNW **181 N 11TH ST** **NYR000140699**
1/8-1/4 **BROOKLYN, NY 11211**
855 ft.

Site 1 of 2 in cluster I

Relative:
Equal

RCRA-LQG:
Date form received by agency: 07/25/2006
Facility name: 432 DRIGGS AVENUE CORP
Facility address: 181 N 11TH ST

Actual:
14 ft.

432 DRIGGS AVENUE CORP (Continued) **1010327931**

	BROOKLYN, NY 11211
EPA ID:	NYR000140699
Mailing address:	DRIGGS AVE BROOKLYN, NY 11211
Contact:	DAVID MOSKOVITZ
Contact address:	DRIGGS AVE BROOKLYN, NY 11211
Contact country:	Not reported
Contact telephone:	(732) 886-0008
Contact email:	Not reported
EPA Region:	02
Classification:	Large Quantity Generator
Description:	Handler: generates 1,000 kg or more of hazardous waste during any calendar month; or generates more than 1 kg of acutely hazardous waste during any calendar month; or generates more than 100 kg of any residue or contaminated soil, waste or other debris resulting from the cleanup of a spill, into or on any land or water, of acutely hazardous waste during any calendar month; or generates 1 kg or less of acutely hazardous waste during any calendar month, and accumulates more than 1 kg of acutely hazardous waste at any time; or generates 100 kg or less of any residue or contaminated soil, waste or other debris resulting from the cleanup of a spill, into or on any land or water, of acutely hazardous waste during any calendar month, and accumulates more than 100 kg of that material at any time

Owner/Operator Summary:

Owner/operator name:	DAVID MOSKOVITZ
Owner/operator address:	Not reported Not reported
Owner/operator country:	US
Owner/operator telephone:	Not reported
Legal status:	Private
Owner/Operator Type:	Owner
Owner/Op start date:	06/01/1969
Owner/Op end date:	Not reported

Owner/operator name:	DAVID MOSKOVITZ
Owner/operator address:	Not reported Not reported
Owner/operator country:	US
Owner/operator telephone:	Not reported
Legal status:	Private
Owner/Operator Type:	Operator
Owner/Op start date:	06/01/1969
Owner/Op end date:	Not reported

Handler Activities Summary:

U.S. importer of hazardous waste:	No
Mixed waste (haz. and radioactive):	No
Recycler of hazardous waste:	No
Transporter of hazardous waste:	No
Treater, storer or disposer of HW:	No
Underground injection activity:	No
On-site burner exemption:	No
Furnace exemption:	No
Used oil fuel burner:	No

432 DRIGGS AVENUE CORP (Continued) **1010327931**

Used oil processor: No
User oil refiner: No
Used oil fuel marketer to burner: No
Used oil Specification marketer: No
Used oil transfer facility: No
Used oil transporter: No
Off-site waste receiver: Commercial status unknown

Historical Generators:
Date form received by agency: 07/24/2006
Facility name: 432 DRIGGS AVENUE CORP
Classification: Large Quantity Generator

Hazardous Waste Summary:
Waste code: D001
Waste name: IGNITABLE HAZARDOUS WASTES ARE THOSE WASTES WHICH HAVE A FLASHPOINT OF LESS THAN 140 DEGREES FAHRENHEIT AS DETERMINED BY A PENSKY-MARTENS CLOSED CUP FLASH POINT TESTER. ANOTHER METHOD OF DETERMINING THE FLASH POINT OF A WASTE IS TO REVIEW THE MATERIAL SAFETY DATA SHEET, WHICH CAN BE OBTAINED FROM THE MANUFACTURER OR DISTRIBUTOR OF THE MATERIAL. LACQUER THINNER IS AN EXAMPLE OF A COMMONLY USED SOLVENT WHICH WOULD BE CONSIDERED AS IGNITABLE HAZARDOUS WASTE.

Violation Status: No violations found

I38
NNW
1/8-1/4
855 ft.

Relative:
Equal

Actual:
14 ft.

432 DRIGGS AVENUE CORP **RCRA-LQG** **1010327932**
181 N 11TH ST **NYR000140699**
BROOKLYN, NY 11211

Site 2 of 2 in cluster I

RCRA-LQG:
Date form received by agency: 07/25/2006
Facility name: 432 DRIGGS AVENUE CORP
Facility address: 181 N 11TH ST
BROOKLYN, NY 11211
EPA ID: NYR000140699
Mailing address: DRIGGS AVE
BROOKLYN, NY 11211
Contact: DAVID MOSKOVITZ
Contact address: DRIGGS AVE
BROOKLYN, NY 11211
Contact country: Not reported
Contact telephone: (732) 886-0008
Contact email: Not reported
EPA Region: 02
Classification: Large Quantity Generator
Description: Handler: generates 1,000 kg or more of hazardous waste during any calendar month; or generates more than 1 kg of acutely hazardous waste during any calendar month; or generates more than 100 kg of any residue or contaminated soil, waste or other debris resulting from the cleanup of a spill, into or on any land or water, of acutely hazardous waste during any calendar month; or generates 1 kg or less of acutely hazardous waste during any calendar month, and accumulates more than 1 kg of acutely hazardous waste at any time; or generates 100 kg or less of any residue or contaminated soil, waste or other debris resulting from the cleanup of a spill, into or on any land or water, of acutely hazardous waste during any calendar month, and accumulates more than

432 DRIGGS AVENUE CORP (Continued) **1010327932**

100 kg of that material at any time

Owner/Operator Summary:

Owner/operator name:	DAVID MOSKOVITZ
Owner/operator address:	Not reported
	Not reported
Owner/operator country:	US
Owner/operator telephone:	Not reported
Legal status:	Private
Owner/Operator Type:	Owner
Owner/Op start date:	06/01/1969
Owner/Op end date:	Not reported

Owner/operator name:	DAVID MOSKOVITZ
Owner/operator address:	Not reported
	Not reported
Owner/operator country:	US
Owner/operator telephone:	Not reported
Legal status:	Private
Owner/Operator Type:	Operator
Owner/Op start date:	06/01/1969
Owner/Op end date:	Not reported

Handler Activities Summary:

U.S. importer of hazardous waste:	No
Mixed waste (haz. and radioactive):	No
Recycler of hazardous waste:	No
Transporter of hazardous waste:	No
Treater, storer or disposer of HW:	No
Underground injection activity:	No
On-site burner exemption:	No
Furnace exemption:	No
Used oil fuel burner:	No
Used oil processor:	No
User oil refiner:	No
Used oil fuel marketer to burner:	No
Used oil Specification marketer:	No
Used oil transfer facility:	No
Used oil transporter:	No
Off-site waste receiver:	Commercial status unknown

Historical Generators:

Date form received by agency:	07/24/2006
Facility name:	432 DRIGGS AVENUE CORP
Classification:	Large Quantity Generator

Hazardous Waste Summary:

Waste code:	D001
Waste name:	IGNITABLE HAZARDOUS WASTES ARE THOSE WASTES WHICH HAVE A FLASHPOINT OF LESS THAN 140 DEGREES FAHRENHEIT AS DETERMINED BY A PENSKY-MARTENS CLOSED CUP FLASH POINT TESTER. ANOTHER METHOD OF DETERMINING THE FLASH POINT OF A WASTE IS TO REVIEW THE MATERIAL SAFETY DATA SHEET, WHICH CAN BE OBTAINED FROM THE MANUFACTURER OR DISTRIBUTOR OF THE MATERIAL. LACQUER THINNER IS AN EXAMPLE OF A COMMONLY USED SOLVENT WHICH WOULD BE CONSIDERED AS IGNITABLE HAZARDOUS WASTE.

432 DRIGGS AVENUE CORP (Continued) **1010327932**

Violation Status: No violations found

---

39 NW 1/8-1/4 956 ft. **WINTER RESIDENCE 167 N. 9TH ST BROOKLYN, NY** **LTANKS** **S108639569 N/A**

Relative: Higher

Actual: 25 ft.

LTANKS:

Site ID:	381213
Spill Date:	05/09/07
Facility Addr2:	Not reported
Facility ID:	0701659
Program Number:	0701659
SWIS:	2401
Region of Spill:	2
Investigator:	jbvought
Referred To:	Not reported
Reported to Dept:	05/09/07
CID:	14
Spill Cause:	Tank Overfill
Water Affected:	Not reported
Spill Source:	Private Dwelling
Spill Notifier:	Responsible Party
Cleanup Ceased:	/ /
Cleanup Meets Standard:	False
Last Inspection:	/ /
Recommended Penalty:	Penalty Not Recommended
UST Involvement:	False
Spill Class:	Not reported
Spill Closed Dt:	05/10/07
Remediation Phase:	0
Date Entered In Computer:	05/10/07
Spill Record Last Update:	05/10/07
Spille Namer:	ANTHONY LOSQUADRO
Spiller Company:	FIJAX FUEL CORP
Spiller Phone:	(718) 456-7235
Spiller Extention:	Not reported
Spiller Address:	222 VARICK AVE
Spiller City,St,Zip:	BROOKLYN, NY 11237
Spiller County:	001
Spiller Contact:	MR. WINTER
Spiller Phone:	(718) 388-3142
Spiller Extention:	Not reported
DEC Region:	2
Program Number:	0701659
DER Facility ID:	330604
Site ID:	381213
Operable Unit ID:	1138681
Operable Unit:	01
Material ID:	2128675
Material Code:	0001
Material Name:	#2 Fuel Oil
Case No.:	Not reported
Material FA:	Petroleum
Quantity:	5.00
Units:	Gallons
Recovered:	5.00
Resource Affected:	Soil
Oxygenate:	False

WINTER RESIDENCE (Continued) **S108639569**

Site ID:	Not reported
Spill Tank Test:	Not reported
Tank Number:	Not reported
Tank Size:	Not reported
Test Method:	Not reported
Leak Rate:	Not reported
Gross Fail:	Not reported
Modified By:	Not reported
Last Modified:	Not reported
Test Method:	Not reported
DEC Memo:	Start DECRemark - 0701659 05/10/07-Vought-Off hours responder. Vought called Winters and left message to return call to cell phone. Vought called Vijax and spoke to Anthony Rotello and cause of spill was bad gauge. Spill came out of gauge and onto concrete floor. No sewers or drains affected. Rotello confirmed that spill amount less than five gallons. Gauge will be replaced. No spill out of vent pipe. Vought received call from resident (Ms Winter) is satsified with cleanup and confirmed thatspill on concrete and no sewers or drains affected. Vought provided contact info in case additional issues arrise. Spill closed by Vought. END DECRemark - 0701659
Remarks:	Start CallerRemark - 0701659 SPILL ONTO BASEMENT FLOOR, CLEANUP COMPLETE: END CallerRemark - 0701659

40
North
1/8-1/4
956 ft.

432 DRIGGS AVE CORP. **UST** **U001835486**
432 DRIGGS AVENUE **HIST UST** **N/A**
BROOKLYN, NY 11211

Relative:
Equal

Actual:
14 ft.

UST:

UST:

Facility Id:	2-282464
Region:	STATE
Expiration Date:	07/14/07
Renewal Date:	03/06/02
Total Capacity:	0
Facility Type:	Not reported
Mailing Company:	432 DRIGGS AVE CORP.
Mailing Title:	Not reported
Mailing Contact:	M. MOSKOVITS
Mailing Address:	181 NORTH 11TH STREET
Mailing Address 2:	SUITE 101
Mailing City:	BROOKLYN
Mailing State:	NY
Mailing Zip Code:	11211
Mailing Phone No:	(718) 388-8139
Mailing Email:	Not reported
Owner Title:	V.P.
Owner Name:	MAGDALENA MOSKOVITS
Owner Address:	432 DRIGS AVE
Owner Address 2:	Not reported
Owner State:	NY
Owner Zip Code:	11211
Owner Phone:	(718) 438-2675
Owner Company:	432 DRIGGS AVE CORP.
Emergency Contact:	LUDVIK MOSKOVITS
Emergency Phone:	(718) 438-2675
Operator:	432 DRIGGS AVE CORP
Operator Phone:	(718) 388-8139

432 DRIGGS AVE CORP. (Continued) **U001835486**

Owner City:	BROOKLYN
Owner Sub Type:	Corporate or Commercial
UTM X:	588427.25465
UTM Y:	4508162.51530
Site Type Name:	Apartment Building/Office Building
Site Type Status:	Unregulated
Comments:	Not reported

Program Type:	PBS

Tank Number:	01
Tank Location Name:	Underground
Tank Status:	Closed - In Place
Tank Model:	Not reported
Pipe Model:	Not reported
Active Status:	Inactive
Install Date:	12/01/69
Capacity Gallons:	3000
Material Name:	#2 Fuel Oil
Percentage:	100.00
Tank Type Name:	Steel/Carbon Steel/Iron
Tank Internal Protection:	None
Tank Internal Protection 1:	None
Tank Internal Protection 2:	Not reported
Pipe Location Name:	No Piping
Pipe Type Name:	Steel/Carbon Steel/Iron
Pipe External Protection 1:	None
Pipe External Protection 2:	Not reported
Tank Secondary Containment 1:	None
Tank Secondary Containment 2:	Not reported
Pipe Secondary Containment:	Not reported
Tank Leak Detection 1:	None
Tank Leak Detection 2:	Not reported
Pipe Leak Detection 1:	Exempt Suction Piping
Pipe Leak Detection 2:	Not reported
Type Of Overfill Prevention 1:	None
Type Of Overfill Prevention 2:	Not reported
Dispenser Method:	Suction
Spill Prevention:	Not reported
Tightness Test Method:	Horner EZY3/EZY3 Locator Plus
Date Tested:	05/22/03
Next Test Date:	/ /
Date Tank Closed:	07/11/03

HIST UST:

PBS Number:	2-282464
SPDES Number:	Not reported
Emergency Contact:	LUDVIK MOSKOVITS
Emergency Telephone:	(718) 438-2675
Operator:	432 DRIGGS AVE CORP
Operator Telephone:	(718) 387-1102
Owner Name:	432 DRIGGS AVE CORP
Owner Address:	432 DRIGS AVE CORP
Owner City,St,Zip:	BROOKLYN, NY 11211
Owner Telephone:	(718) 387-1102
Owner Type:	Corporate/Commercial
Owner Subtype:	Not reported

432 DRIGGS AVE CORP. (Continued) **U001835486**

Mailing Name:	432 DRIGGS AVE CORP
Mailing Address:	432 DRIGGS AVE
Mailing Address 2:	Not reported
Mailing City,St,Zip:	BROOKLYN, NY 11211
Mailing Contact:	Not reported
Mailing Telephone:	(718) 387-1102
Owner Mark:	First Owner
Facility Status:	1 - Active PBS facility, i.e. total capacity of the PBS tanks is greater than 1,100 gallons, regardless if Subpart 360-14 tanks exist or not at the facility.
Facility Addr2:	432 DRIGS AVE
SWIS ID:	6101
Old PBS Number:	Not reported
Facility Type:	Not reported
Inspected Date:	Not reported
Inspector:	Not reported
Inspection Result:	Not reported
Federal ID:	Not reported
Certification Flag:	False
Certification Date:	06/12/1998
Expiration Date:	07/14/2002
Renew Flag:	False
Renewal Date:	Not reported
Total Capacity:	3000
FAMT:	True
Facility Screen:	Minor Data Missing
Owner Screen:	No Missing Data
Tank Screen:	Minor Data Missing
Dead Letter:	False
CBS Number:	Not reported
Town or City:	NEW YORK CITY
County Code:	61
Town or City:	01
Region:	2

Tank Id:	001
Tank Location:	UNDERGROUND
Tank Status:	In Service
Install Date:	19691201
Capacity (gals):	3000
Product Stored:	NOS 1,2, OR 4 FUEL OIL
Tank Type:	Steel/carbon steel
Tank Internal:	Not reported
Tank External:	Not reported
Pipe Location:	Not reported
Pipe Type:	STEEL/IRON
Pipe Internal:	Not reported
Pipe External:	Not reported
Second Containment:	None
Leak Detection:	None
Overfill Prot:	Not reported
Dispenser:	Suction
Date Tested:	05/01/1998
Next Test Date:	05/01/2003
Missing Data for Tank:	Minor Data Missing
Date Closed:	Not reported
Test Method:	Horner EZ Check

432 DRIGGS AVE CORP. (Continued) **U001835486**

Deleted: False
Updated: True
Lat/long: Not reported

J41 **BQE/ANSBACHER COLOR & DYE FACTORY** **SHWS** **S106780917**
South **MEEKER AVENUE** **N/A**
1/8-1/4 **BROOKLYN, NY**
992 ft.

Site 1 of 6 in cluster J

Relative:
Higher

Actual:
15 ft.

SHWS:
Program: HW
Site Code: 55913
Classification: DOES NOT PRESENT A SIGNIFICANT THREAT TO THE PUBLIC HEALTH OR THE ENVIRONMENT - ACTION MAY BE DEFERRED.
Region: 2
Acres: .600
HW Code: 224016
Record Add: 1999-11-18 12:00:00
Record Upd: 2007-03-19 16:17:00
Updated By: JAAVERSA
Site Description: This site lies underneath the elevated Brooklyn - Queens Expressway (I-278) along Meeker Avenue between Metropolitan and Union Avenues in the Williamsburg Section of Brooklyn. It is believed that during the construction of the BQE, waste material and debris from the former Ansbacher Color & Dye Factory may have been used as fill material in the project area. A Phase II - type investigation was conducted by the New York State Department of Transportation in 1988. The investigation found hazardous levels of arsenic and lead in the soil and elevated levels of arsenic, lead and cyanide in the groundwater. During the reconstruction of the BQE in the early 1990s, the NYSDOT completed an IRM (soil removal) within the project's right-of way. The remaining contaminated soil is located beneath asphalt and concrete. A Preliminary Site Assessment was completed during the summer of 1999 to evaluate the areas outside the BQE footprint. The sampling results indicate that the subsurface soils within the footprint of the former Ansbacher Plant contain elevated levels of arsenic, lead, and mercury. The groundwater in this area is also contaminated with these metals, but the contaminated groundwater has not migrated significantly beyond the footprint of the former factory.
Environmental Problems: The primary contaminants of concern at this site are arsenic, lead, mercury and cyanide. Investigations indicate that the subsurface soils within the footprint of the former Ansbacher Plant contain elevated levels of arsenic, lead, and mercury. The groundwater in this area is also contaminated with these metals. The site does not constitute a significant threat to the environment as the contaminated soil is covered by existing layers of asphalt and concrete, and the contaminated groundwaterhas not migrated significantly beyond the footprint of the former factory.
Health Problems Assesment: Soil with residual arsenic and lead contamination remain under the BQE and is covered with several layers of concrete and asphalt. Contaminated soil also underlies several on-site buildings formerly used by Ansbacher. Contaminated groundwater isnot used if any, in buildings formerly used by Ansbacher. Off-site sampling of surface soils from residential yards adjacent to the site indicated the presence of metals (particularly arsenic and lead) at concentrations above the range of concentrations typically encountered in urban neighborhoods. However, the exact source of the metals in the soils could not be determined from the data collected. The NYSDOH gave the residents advice on how to minimize their exposure to these surface soilcontaminants.
Dump: False
Structure: False

BQE/ANSBACHER COLOR & DYE FACTORY (Continued) **S106780917**

Lagoon:	False
Landfill:	True
Pond:	False
Disp Start:	unknown
Disp Term:	unknown
Lat/Long:	40:42:52:0 / 73:57:12:0
Dell:	F
Record Add:	11/18/99
Record Upd:	11/18/99
Updated By:	INITIAL
Own Op:	03
Sub Type:	NNN
Owner Name:	Not reported
Owner Company:	ANSBACHER COLOR & DYE FACTORY
Owner Address:	Not reported
Owner Addr2:	Not reported
Owner City,St,Zip:	ZZ
Owner Country:	United States of America
Own Op:	01
Sub Type:	B99
Owner Name:	Not reported
Owner Company:	NYS Department of Transportation
Owner Address:	STATE CAMPUS, BUILDING 5
Owner Addr2:	Not reported
Owner City,St,Zip:	ALBANY, NY 12232
Owner Country:	United States of America
Own Op:	04
Sub Type:	B99
Owner Name:	Not reported
Owner Company:	ANSBACHER COLOR & DYE FACTORY
Owner Address:	MEEKER AVENUE
Owner Addr2:	Not reported
Owner City,St,Zip:	BROOKLYN, NY
Owner Country:	United States of America
Own Op:	01
Sub Type:	NNN
Owner Name:	Not reported
Owner Company:	NYS Department of Transportation
Owner Address:	State Campus - Building 5
Owner Addr2:	Not reported
Owner City,St,Zip:	Albany, NY 12232
Owner Country:	United States of America
Own Op:	04
Sub Type:	B99
Owner Name:	Not reported
Owner Company:	ANSBACHER COLOR & DYE FACTORY
Owner Address:	MEEKER AVENUE
Owner Addr2:	Not reported
Owner City,St,Zip:	BROOKLYN, NY
Owner Country:	United States of America
HW Code:	224016
Waste Type:	LEAD
Waste Quantity:	UNKNOWN
Waste Code:	Not reported
HW Code:	224016
Waste Type:	ARSENIC
Waste Quantity:	UNKNOWN

BQE/ANSBACHER COLOR & DYE FACTORY (Continued) **S106780917**

Waste Code:	Not reported
Crossref ID:	Not reported
Cross Ref Type Code:	Not reported
Cross Ref Type:	Not reported
Record Added Date:	Not reported
Record Updated:	Not reported
Updated By:	Not reported

---

42 **NYNEX** **NY MANIFEST** **1009233902**
West **173 N 7TH ST** **N/A**
1/8-1/4 **BROOKLYN, NY 11201**
1019 ft.

Relative:
Higher

Actual:
27 ft.

NY MANIFEST:

Document ID:	NJA2205579
Manifest Status:	Completed copy
Trans1 State ID:	50060
Trans2 State ID:	Not reported
Generator Ship Date:	951130
Trans1 Recv Date:	951130
Trans2 Recv Date:	951206
TSD Site Recv Date:	951206
Part A Recv Date:	951222
Part B Recv Date:	951218
Generator EPA ID:	NYP000922781
Trans1 EPA ID:	NYD980761191
Trans2 EPA ID:	Not reported
TSDF ID:	NJD002200046
Waste Code:	D008 - LEAD 5.0 MG/L TCLP
Quantity:	00275
Units:	G - Gallons (liquids only)* (8.3 pounds)
Number of Containers:	005
Container Type:	DM - Metal drums, barrels
Handling Method:	T Chemical, physical, or biological treatment.
Specific Gravity:	100
Year:	95
Manifest Tracking Num:	Not reported
Import Ind:	Not reported
Export Ind:	Not reported
Discr Quantity Ind:	Not reported
Discr Type Ind:	Not reported
Discr Residue Ind:	Not reported
Discr Partial Reject Ind:	Not reported
Discr Full Reject Ind:	Not reported
Manifest Ref Num:	Not reported
Alt Fac RCRA Id:	Not reported
Alt Fac Sign Date:	Not reported
Mgmt Method Type Code:	Not reported
EPA ID:	NYP000922781
Facility Name:	NYNEX
Facility Address:	173 N 7TH ST
Facility City:	BROOKLYN
Facility Address 2:	Not reported
Country:	USA
County:	KI
Mailing Name:	NYNEX
Mailing Contact:	JOSE E RODRIGUEZ
Mailing Address:	221 EAST 37TH STREET

NYNEX (Continued) **1009233902**

Mailing Address 2:	Not reported
Mailing City:	NEW YORK
Mailing State:	NY
Mailing Zip:	Not reported
Mailing Zip4:	Not reported
Mailing Country:	USA
Mailing Phone:	212-395-6040

K43 **NORTHSIDE SENIOR CENTER** **HIST UST** **U003835965**
WSW **179 NORTH 6TH STREET** **N/A**
1/8-1/4 **BROOKLYN, NY 11211**
1033 ft.

Site 1 of 4 in cluster K

Relative: Higher

Actual: 25 ft.

HIST UST:

PBS Number:	2-606143
SPDES Number:	Not reported
Emergency Contact:	MARTIN GENSHON
Emergency Telephone:	(212) 267-4459
Operator:	MARY JANE TREVIZAN
Operator Telephone:	(718) 387-2316
Owner Name:	NORTHWEST BKLYN COLATION FOR SENIOR HOUSING,INC
Owner Address:	C/O MARTIN GERSHON, 377 BROADWAY 9TH FL.
Owner City,St,Zip:	NEW YORK, NY 10013
Owner Telephone:	(212) 267-4459
Owner Type:	Corporate/Commercial
Owner Subtype:	Not reported
Mailing Name:	NORTHWEST BKLYN. COALITION FOR SENIOR HOUSING, INC
Mailing Address:	377 BROADWAY 9TH FLOOR
Mailing Address 2:	Not reported
Mailing City,St,Zip:	NEW YORK, NY 10013
Mailing Contact:	MARTIN GENSHON, 9TH FL.
Mailing Telephone:	(212) 267-4459
Owner Mark:	First Owner
Facility Status:	1 - Active PBS facility, i.e. total capacity of the PBS tanks is greater than 1,100 gallons, regardless if Subpart 360-14 tanks exist or not at the facility.
Facility Addr2:	179 NORTH 6TH ST.
SWIS ID:	6101
Old PBS Number:	Not reported
Facility Type:	OTHER
Inspected Date:	Not reported
Inspector:	Not reported
Inspection Result:	Not reported
Federal ID:	Not reported
Certification Flag:	False
Certification Date:	11/30/2001
Expiration Date:	06/28/2006
Renew Flag:	False
Renewal Date:	Not reported
Total Capacity:	4000
FAMT:	True
Facility Screen:	No Missing Data
Owner Screen:	No Missing Data
Tank Screen:	No Missing Data
Dead Letter:	False
CBS Number:	Not reported
Town or City:	NEW YORK CITY

NORTHSIDE SENIOR CENTER (Continued) **U003835965**

County Code:	61
Town or City:	01
Region:	2
Tank Id:	001
Tank Location:	UNDERGROUND
Tank Status:	In Service
Install Date:	Not reported
Capacity (gals):	4000
Product Stored:	NOS 1,2, OR 4 FUEL OIL
Tank Type:	Steel/carbon steel
Tank Internal:	None
Tank External:	None
Pipe Location:	Aboveground/Underground Combination
Pipe Type:	STEEL/IRON
Pipe Internal:	None
Pipe External:	None
Second Containment:	Diking
Leak Detection:	None
Overfill Prot:	Product Level Gauge
Dispenser:	Suction
Date Tested:	09/07/2001
Next Test Date:	09/07/2006
Missing Data for Tank:	No Missing Data
Date Closed:	Not reported
Test Method:	21
Deleted:	False
Updated:	True
Lat/long:	Not reported

K44 **LTANKS** **S105135025**
WSW **179 N 6TH STREET** **HIST LTANKS** **N/A**
1/8-1/4 **BROOKLYN, NY**
1033 ft.

Site 2 of 4 in cluster K

Relative:
Higher

Actual:
25 ft.

LTANKS:

Site ID:	306031
Spill Date:	07/23/01
Facility Addr2:	Not reported
Facility ID:	0104288
Program Number:	0104288
SWIS:	2401
Region of Spill:	2
Investigator:	TJDEMEO
Referred To:	Not reported
Reported to Dept:	07/23/01
CID:	14
Spill Cause:	Tank Test Failure
Water Affected:	Not reported
Spill Source:	Commercial/Industrial
Spill Notifier:	Tank Tester
Cleanup Ceased:	/ /
Cleanup Meets Standard:	False
Last Inspection:	/ /
Recommended Penalty:	Penalty Not Recommended
UST Involvement:	False
Spill Class:	Known release that creates potential for fire or hazard. DEC Response.

(Continued) **S105135025**

	Willing Responsible Party. Corrective action taken.
Spill Closed Dt:	12/12/03
Remediation Phase:	0
Date Entered In Computer:	07/23/01
Spill Record Last Update:	12/12/03
Spille Namer:	Not reported
Spiller Company:	Not reported
Spiller Phone:	Not reported
Spiller Extention:	Not reported
Spiller Address:	Not reported
Spiller City,St,Zip:	***Update***, ZZ
Spiller County:	001
Spiller Contact:	MARY JANE TREVZEN
Spiller Phone:	(718) 387-2316
Spiller Extention:	Not reported
DEC Region:	2
Program Number:	0104288
DER Facility ID:	247190
Site ID:	Not reported
Operable Unit ID:	Not reported
Operable Unit:	Not reported
Material ID:	Not reported
Material Code:	Not reported
Material Name:	Not reported
Case No.:	Not reported
Material FA:	Not reported
Quantity:	Not reported
Units:	Not reported
Recovered:	Not reported
Resource Affected:	Not reported
Oxygenate:	Not reported
Site ID:	306031
Spill Tank Test:	1526473
Tank Number:	1
Tank Size:	4000
Test Method:	03
Leak Rate:	0.00
Gross Fail:	F
Modified By:	Spills
Last Modified:	10/01/04
Test Method:	Horner EZ Check I or II
DEC Memo:	Start DECRemark - 0104288 Prior to Sept, 2004 data translation this spill Lead DEC Field was "DEMEO" 11/28/2001 Tank passed EZY 3 LP test on 9/7/01. jz 12/12/03 TJD Spill closed based on above entry. END DECRemark - 0104288
Remarks:	Start CallerRemark - 0104288 tank contained #2 fuel oil END CallerRemark - 0104288

HIST LTANKS:

Region of Spill:	2
Spill Number:	0104288
Investigator:	DEMEO
Caller Name:	Not reported
Caller Agency:	Not reported
Caller Phone:	Not reported
Caller Extension:	Not reported
Notifier Name:	Not reported
Notifier Agency:	Not reported

(Continued) **S105135025**

Notifier Phone:	Not reported
Notifier Extension:	Not reported
Spill Date:	07/23/2001
Spill Time:	09:00
Reported to Department Date:	07/23/01
Reported to Department Time:	10:28
SWIS:	61
Spiller Contact:	MARY JANE TREVZEN
Spiller Phone:	(718) 387-2316
Spiller Extention:	Not reported
Spiller Name:	Not reported
Spiller Address:	Not reported
Spiller City,St,Zip:	Not reported
Facility Contact:	Not reported
Facility Phone:	Not reported
Facility Extention:	Not reported
Spill Cause:	Tank Test Failure
Resource Affectd:	On Land
Water Affected:	Not reported
Spill Source:	Other Commercial/Industrial
Spill Notifier:	Tank Tester
PBS Number:	Not reported
Cleanup Ceased:	/ /
Cleanup Meets Standard:	False
Last Inspection:	/ /
Recommended Penalty:	Penalty Not Recommended
Spiller Cleanup Date:	/ /
Enforcement Date:	/ /
Investigation Complete:	/ /
UST Involvement:	False
Spill Class:	Known release with minimal potential for fire or hazard. DEC Response. Willing Responsible Party. Corrective action taken.
Spill Closed Dt:	/ /
Date Region Sent Summary to Central Office:	/ /
Corrective Action Plan Submitted:	/ /
Date Spill Entered In Computer Data File:	07/23/01
Time Spill Entered In Computer Data File:	Not reported
Spill Record Last Update:	11/28/01
Is Updated:	False
PBS Number:	Not reported
Tank Number:	1
Tank Size:	4000
Test Method:	Horner EZ Check
Leak Rate Failed Tank:	0.00
Gross Leak Rate:	Talk Test Failures only pass or fail
Material Class Type:	Not reported
Quantity Spilled:	Not reported
Unkonwn Quantity Spilled:	Not reported
Units:	Not reported
Quantity Recovered:	Not reported
Unkonwn Quantity Recovered:	Not reported
Material:	Not reported
Class Type:	Not reported
Times Material Entry In File:	Not reported
CAS Number:	Not reported
Last Date:	Not reported
DEC Remarks: 11/28/2001	Tank passed EZY 3 LP test on 9/7/01. j

(Continued) **S105135025**

Spill Cause: tank contained 2 fuel oil

L45
SW
1/8-1/4
1040 ft.

Relative:
Higher

Actual:
21 ft.

BROTHERS CLEANERS
122 ROEBLING ST.
BROOKLYN, NY 11211

DRYCLEANERS **S106435459**
N/A

Site 1 of 4 in cluster L

DRYCLEANERS:
Facility ID: 2-6101-01008
Region: KINGS

L46
SW
1/8-1/4
1047 ft.

Relative:
Higher

Actual:
21 ft.

BROTHERS CLEANERS
122 ROEBLING ST
BROOKLYN, NY 11211

RCRA-NonGen **1001460209**
NYR000066514

Site 2 of 4 in cluster L

RCRA-NonGen:
Date form received by agency: 01/01/2006
Facility name: BROTHERS CLEANERS
Facility address: 122 ROEBLING ST
BROOKLYN, NY 11211
EPA ID: NYR000066514
Mailing address: ROEBLING ST
BROOKLYN, NY 11211
Contact: ANTHONY - BLAKE
Contact address: ROEBLING ST
BROOKLYN, NY 11211
Contact country: US
Contact telephone: (718) 782-6744
Contact email: Not reported
EPA Region: 02
Classification: Non-Generator
Description: Handler: Non-Generators do not presently generate hazardous waste

Owner/Operator Summary:
Owner/operator name: CLARIBEL BLAKE
Owner/operator address: PO BOX 110230
BROOKLYN, NY 11211
Owner/operator country: Not reported
Owner/operator telephone: (718) 782-6744
Legal status: Private
Owner/Operator Type: Owner
Owner/Op start date: Not reported
Owner/Op end date: Not reported

Handler accessibilty indicator: Transferred to the program or state equivalent.

Handler Activities Summary:
U.S. importer of hazardous waste: Unknown
Mixed waste (haz. and radioactive): Unknown
Recycler of hazardous waste: No
Transporter of hazardous waste: No
Treater, storer or disposer of HW: No
Underground injection activity: No

BROTHERS CLEANERS (Continued) **1001460209**

On-site burner exemption: Unknown
Furnace exemption: Unknown
Used oil fuel burner: No
Used oil processor: No
User oil refiner: No
Used oil fuel marketer to burner: No
Used oil Specification marketer: No
Used oil transfer facility: No
Used oil transporter: No
Off-site waste receiver: Commercial status unknown

Historical Generators:
Date form received by agency: 02/03/1999
Facility name: BROTHERS CLEANERS
Classification: Small Quantity Generator

Hazardous Waste Summary:
Waste code: D000
Waste name: Not Defined

Waste code: D039
Waste name: TETRACHLOROETHYLENE

Waste code: D040
Waste name: TRICHLOROETHYLENE

Waste code: F002
Waste name: THE FOLLOWING SPENT HALOGENATED SOLVENTS: TETRACHLOROETHYLENE, METHYLENE CHLORIDE, TRICHLOROETHYLENE, 1,1,1-TRICHLOROETHANE, CHLOROBENZENE, 1,1,2-TRICHLORO-1,2,2-TRIFLUOROETHANE, ORTHO-DICHLOROBENZENE, TRICHLOROFLUOROMETHANE, AND 1,1,2-TRICHLOROETHANE; ALL SPENT SOLVENT MIXTURES/BLENDS CONTAINING, BEFORE USE, A TOTAL OF TEN PERCENT OR MORE (BY VOLUME) OF ONE OR MORE OF THE ABOVE HALOGENATED SOLVENTS OR THOSE LISTED IN F001, F004, OR F005, AND STILL BOTTOMS FROM THE RECOVERY OF THESE SPENT SOLVENTS AND SPENT SOLVENT MIXTURES.

Violation Status: No violations found

---

47 **25 SKILLMAN AVE LLC** **UST** **U001330144**
SE **25 SKILLMAN AVENUE** **HIST UST** **N/A**
1/8-1/4 **BROOKLYN, NY 11211**
1047 ft.

Relative:
Higher

Actual:
15 ft.

UST:

UST:
Facility Id: 2-601457
Region: STATE
Expiration Date: 01/07/09
Renewal Date: / /
Total Capacity: 0
Facility Type: Not reported
Mailing Company: 25 SKILLMAN AVE LLC
Mailing Title: Not reported
Mailing Contact: STEVE BLEIEN
Mailing Address: 601 WEST 26TH STREET
Mailing Address 2: SUITE 350

25 SKILLMAN AVE LLC (Continued) **U001330144**

Mailing City:	NEW YORK
Mailing State:	NY
Mailing Zip Code:	10001
Mailing Phone No:	(646) 230-9360
Mailing Email:	Not reported
Owner Title:	Not reported
Owner Name:	Not reported
Owner Address:	601 WEST 26TH ST. SUITE 350
Owner Address 2:	Not reported
Owner State:	NY
Owner Zip Code:	10001
Owner Phone:	(646) 230-9360
Owner Company:	25 SKILLMAN AVE LLC
Emergency Contact:	STEVE BLEIEN
Emergency Phone:	(917) 685-6540
Operator:	25 SKILLMAN AVE LLC
Operator Phone:	(646) 230-9360
Owner City:	NEW YORK
Owner Sub Type:	Corporate or Commercial
UTM X:	588663.74958
UTM Y:	4507673.79676
Site Type Name:	Other Wholesale/Retail Sales
Site Type Status:	Unregulated
Comments:	Not reported
Program Type:	PBS
Tank Number:	1
Tank Location Name:	Underground
Tank Status:	Closed - Removed
Tank Model:	Not reported
Pipe Model:	Not reported
Active Status:	Inactive
Install Date:	/ /
Capacity Gallons:	4000
Material Name:	Gasoline
Percentage:	100.00
Tank Type Name:	Steel/Carbon Steel/Iron
Tank Internal Protection:	None
Tank Internal Protection 1:	Painted/Asphalt Coating
Tank Internal Protection 2:	Not reported
Pipe Location Name:	Underground/On-ground
Pipe Type Name:	Galvanized Steel
Pipe External Protection 1:	None
Pipe External Protection 2:	Not reported
Tank Secondary Containment 1:	None
Tank Secondary Containment 2:	Not reported
Pipe Secondary Containment:	Not reported
Tank Leak Detection 1:	None
Tank Leak Detection 2:	Not reported
Pipe Leak Detection 1:	Not reported
Pipe Leak Detection 2:	Not reported
Type Of Overfill Prevention 1:	None
Type Of Overfill Prevention 2:	Not reported
Dispenser Method:	Suction
Spill Prevention:	Not reported
Tightness Test Method:	Horner EZ Check I or II

25 SKILLMAN AVE LLC (Continued) **U001330144**

Date Tested:	03/01/92
Next Test Date:	/ /
Date Tank Closed:	/ /

Tank Number:	10
Tank Location Name:	Underground, vaulted, with access
Tank Status:	Closed - Removed
Tank Model:	Not reported
Pipe Model:	Not reported
Active Status:	Inactive
Install Date:	/ /
Capacity Gallons:	550
Material Name:	Gasoline
Percentage:	100.00
Tank Type Name:	Steel/Carbon Steel/Iron
Tank Internal Protection:	None
Tank Internal Protection 1:	Painted/Asphalt Coating
Tank Internal Protection 2:	Not reported
Pipe Location Name:	Underground/On-ground
Pipe Type Name:	Galvanized Steel
Pipe External Protection 1:	None
Pipe External Protection 2:	Not reported
Tank Secondary Containment 1:	Vault (w/o access)
Tank Secondary Containment 2:	Not reported
Pipe Secondary Containment:	Not reported
Tank Leak Detection 1:	None
Tank Leak Detection 2:	Not reported
Pipe Leak Detection 1:	Not reported
Pipe Leak Detection 2:	Not reported
Type Of Overfill Prevention 1:	None
Type Of Overfill Prevention 2:	Not reported
Dispenser Method:	Suction
Spill Prevention:	Not reported
Tightness Test Method:	Horner EZ Check I or II
Date Tested:	05/01/91
Next Test Date:	/ /
Date Tank Closed:	/ /

Tank Number:	2
Tank Location Name:	Underground
Tank Status:	Closed - Removed
Tank Model:	Not reported
Pipe Model:	Not reported
Active Status:	Inactive
Install Date:	/ /
Capacity Gallons:	4000
Material Name:	Gasoline
Percentage:	100.00
Tank Type Name:	Steel/Carbon Steel/Iron
Tank Internal Protection:	None
Tank Internal Protection 1:	Painted/Asphalt Coating
Tank Internal Protection 2:	Not reported
Pipe Location Name:	Underground/On-ground
Pipe Type Name:	Galvanized Steel
Pipe External Protection 1:	None

25 SKILLMAN AVE LLC (Continued) **U001330144**

Pipe External Protection 2:	Not reported
Tank Secondary Containment 1:	None
Tank Secondary Containment 2:	Not reported
Pipe Secondary Containment:	Not reported
Tank Leak Detection 1:	None
Tank Leak Detection 2:	Not reported
Pipe Leak Detection 1:	Not reported
Pipe Leak Detection 2:	Not reported
Type Of Overfill Prevention 1:	None
Type Of Overfill Prevention 2:	Not reported
Dispenser Method:	Suction
Spill Prevention:	Not reported
Tightness Test Method:	Horner EZ Check I or II
Date Tested:	03/01/92
Next Test Date:	/ /
Date Tank Closed:	/ /

Tank Number:	3
Tank Location Name:	Underground, vaulted, with access
Tank Status:	Closed - Removed
Tank Model:	Not reported
Pipe Model:	Not reported
Active Status:	Inactive
Install Date:	/ /
Capacity Gallons:	550
Material Name:	Gasoline
Percentage:	100.00
Tank Type Name:	Steel/Carbon Steel/Iron
Tank Internal Protection:	None
Tank Internal Protection 1:	Painted/Asphalt Coating
Tank Internal Protection 2:	Not reported
Pipe Location Name:	Underground/On-ground
Pipe Type Name:	Galvanized Steel
Pipe External Protection 1:	None
Pipe External Protection 2:	Not reported
Tank Secondary Containment 1:	Vault (w/o access)
Tank Secondary Containment 2:	Not reported
Pipe Secondary Containment:	Not reported
Tank Leak Detection 1:	None
Tank Leak Detection 2:	Not reported
Pipe Leak Detection 1:	Not reported
Pipe Leak Detection 2:	Not reported
Type Of Overfill Prevention 1:	None
Type Of Overfill Prevention 2:	Not reported
Dispenser Method:	Suction
Spill Prevention:	Not reported
Tightness Test Method:	Horner EZ Check I or II
Date Tested:	05/01/91
Next Test Date:	/ /
Date Tank Closed:	/ /

Tank Number:	4
Tank Location Name:	Underground, vaulted, with access
Tank Status:	Closed - Removed
Tank Model:	Not reported

25 SKILLMAN AVE LLC (Continued) **U001330144**

Pipe Model:	Not reported
Active Status:	Inactive
Install Date:	/ /
Capacity Gallons:	550
Material Name:	Gasoline
Percentage:	100.00
Tank Type Name:	Steel/Carbon Steel/Iron
Tank Internal Protection:	None
Tank Internal Protection 1:	Painted/Asphalt Coating
Tank Internal Protection 2:	Not reported
Pipe Location Name:	Underground/On-ground
Pipe Type Name:	Galvanized Steel
Pipe External Protection 1:	None
Pipe External Protection 2:	Not reported
Tank Secondary Containment 1:	Vault (w/o access)
Tank Secondary Containment 2:	Not reported
Pipe Secondary Containment:	Not reported
Tank Leak Detection 1:	None
Tank Leak Detection 2:	Not reported
Pipe Leak Detection 1:	Not reported
Pipe Leak Detection 2:	Not reported
Type Of Overfill Prevention 1:	None
Type Of Overfill Prevention 2:	Not reported
Dispenser Method:	Suction
Spill Prevention:	Not reported
Tightness Test Method:	Horner EZ Check I or II
Date Tested:	05/01/91
Next Test Date:	/ /
Date Tank Closed:	/ /

Tank Number:	5
Tank Location Name:	Underground, vaulted, with access
Tank Status:	Closed - Removed
Tank Model:	Not reported
Pipe Model:	Not reported
Active Status:	Inactive
Install Date:	/ /
Capacity Gallons:	550
Material Name:	Gasoline
Percentage:	100.00
Tank Type Name:	Steel/Carbon Steel/Iron
Tank Internal Protection:	None
Tank Internal Protection 1:	Painted/Asphalt Coating
Tank Internal Protection 2:	Not reported
Pipe Location Name:	Underground/On-ground
Pipe Type Name:	Galvanized Steel
Pipe External Protection 1:	None
Pipe External Protection 2:	Not reported
Tank Secondary Containment 1:	Vault (w/o access)
Tank Secondary Containment 2:	Not reported
Pipe Secondary Containment:	Not reported
Tank Leak Detection 1:	None
Tank Leak Detection 2:	Not reported
Pipe Leak Detection 1:	Not reported
Pipe Leak Detection 2:	Not reported
Type Of Overfill Prevention 1:	None

25 SKILLMAN AVE LLC (Continued) **U001330144**

Type Of Overfill Prevention 2:	Not reported
Dispenser Method:	Suction
Spill Prevention:	Not reported
Tightness Test Method:	Horner EZ Check I or II
Date Tested:	05/01/91
Next Test Date:	/ /
Date Tank Closed:	/ /

Tank Number:	6
Tank Location Name:	Underground, vaulted, with access
Tank Status:	Closed - Removed
Tank Model:	Not reported
Pipe Model:	Not reported
Active Status:	Inactive
Install Date:	/ /
Capacity Gallons:	550
Material Name:	Gasoline
Percentage:	100.00
Tank Type Name:	Steel/Carbon Steel/Iron
Tank Internal Protection:	None
Tank Internal Protection 1:	Painted/Asphalt Coating
Tank Internal Protection 2:	Not reported
Pipe Location Name:	Underground/On-ground
Pipe Type Name:	Galvanized Steel
Pipe External Protection 1:	None
Pipe External Protection 2:	Not reported
Tank Secondary Containment 1:	Vault (w/o access)
Tank Secondary Containment 2:	Not reported
Pipe Secondary Containment:	Not reported
Tank Leak Detection 1:	None
Tank Leak Detection 2:	Not reported
Pipe Leak Detection 1:	Not reported
Pipe Leak Detection 2:	Not reported
Type Of Overfill Prevention 1:	None
Type Of Overfill Prevention 2:	Not reported
Dispenser Method:	Suction
Spill Prevention:	Not reported
Tightness Test Method:	Horner EZ Check I or II
Date Tested:	05/01/91
Next Test Date:	/ /
Date Tank Closed:	/ /

Tank Number:	7
Tank Location Name:	Underground, vaulted, with access
Tank Status:	Closed - Removed
Tank Model:	Not reported
Pipe Model:	Not reported
Active Status:	Inactive
Install Date:	/ /
Capacity Gallons:	550
Material Name:	Gasoline
Percentage:	100.00
Tank Type Name:	Steel/Carbon Steel/Iron
Tank Internal Protection:	None
Tank Internal Protection 1:	Painted/Asphalt Coating

25 SKILLMAN AVE LLC (Continued) **U001330144**

Tank Internal Protection 2:	Not reported
Pipe Location Name:	Underground/On-ground
Pipe Type Name:	Galvanized Steel
Pipe External Protection 1:	None
Pipe External Protection 2:	Not reported
Tank Secondary Containment 1:	Vault (w/o access)
Tank Secondary Containment 2:	Not reported
Pipe Secondary Containment:	Not reported
Tank Leak Detection 1:	None
Tank Leak Detection 2:	Not reported
Pipe Leak Detection 1:	Not reported
Pipe Leak Detection 2:	Not reported
Type Of Overfill Prevention 1:	None
Type Of Overfill Prevention 2:	Not reported
Dispenser Method:	Suction
Spill Prevention:	Not reported
Tightness Test Method:	Horner EZ Check I or II
Date Tested:	05/01/91
Next Test Date:	/ /
Date Tank Closed:	/ /

Tank Number:	8
Tank Location Name:	Underground, vaulted, with access
Tank Status:	Closed - Removed
Tank Model:	Not reported
Pipe Model:	Not reported
Active Status:	Inactive
Install Date:	/ /
Capacity Gallons:	550
Material Name:	Gasoline
Percentage:	100.00
Tank Type Name:	Steel/Carbon Steel/Iron
Tank Internal Protection:	None
Tank Internal Protection 1:	Painted/Asphalt Coating
Tank Internal Protection 2:	Not reported
Pipe Location Name:	Underground/On-ground
Pipe Type Name:	Galvanized Steel
Pipe External Protection 1:	None
Pipe External Protection 2:	Not reported
Tank Secondary Containment 1:	Vault (w/o access)
Tank Secondary Containment 2:	Not reported
Pipe Secondary Containment:	Not reported
Tank Leak Detection 1:	None
Tank Leak Detection 2:	Not reported
Pipe Leak Detection 1:	Not reported
Pipe Leak Detection 2:	Not reported
Type Of Overfill Prevention 1:	None
Type Of Overfill Prevention 2:	Not reported
Dispenser Method:	Suction
Spill Prevention:	Not reported
Tightness Test Method:	Horner EZ Check I or II
Date Tested:	05/01/91
Next Test Date:	/ /
Date Tank Closed:	/ /

25 SKILLMAN AVE LLC (Continued) **U001330144**

Tank Number:	9
Tank Location Name:	Underground, vaulted, with access
Tank Status:	Closed - Removed
Tank Model:	Not reported
Pipe Model:	Not reported
Active Status:	Inactive
Install Date:	/ /
Capacity Gallons:	550
Material Name:	Gasoline
Percentage:	100.00
Tank Type Name:	Steel/Carbon Steel/Iron
Tank Internal Protection:	None
Tank Internal Protection 1:	Painted/Asphalt Coating
Tank Internal Protection 2:	Not reported
Pipe Location Name:	Underground/On-ground
Pipe Type Name:	Galvanized Steel
Pipe External Protection 1:	None
Pipe External Protection 2:	Not reported
Tank Secondary Containment 1:	Vault (w/o access)
Tank Secondary Containment 2:	Not reported
Pipe Secondary Containment:	Not reported
Tank Leak Detection 1:	None
Tank Leak Detection 2:	Not reported
Pipe Leak Detection 1:	Not reported
Pipe Leak Detection 2:	Not reported
Type Of Overfill Prevention 1:	None
Type Of Overfill Prevention 2:	Not reported
Dispenser Method:	Suction
Spill Prevention:	Not reported
Tightness Test Method:	Horner EZ Check I or II
Date Tested:	05/01/91
Next Test Date:	/ /
Date Tank Closed:	/ /

HIST UST:

PBS Number:	2-601457
SPDES Number:	Not reported
Emergency Contact:	PAT TURTURRO
Emergency Telephone:	(718) 384-3712
Operator:	PAT TURTURRO
Operator Telephone:	(718) 389-7035
Owner Name:	MAP GASOLINE CORP
Owner Address:	150 BANKER STREET
Owner City,St,Zip:	BROOKLYN, NY 11211
Owner Telephone:	(718) 384-3712
Owner Type:	Corporate/Commercial
Owner Subtype:	Not reported
Mailing Name:	MAP GASOLINE CORP
Mailing Address:	9 WYTLE AVENUE
Mailing Address 2:	Not reported
Mailing City,St,Zip:	BROOKLYN, NY 11211
Mailing Contact:	M
Mailing Telephone:	(718) 384-3712
Owner Mark:	First Owner
Facility Status:	1 - Active PBS facility, i.e. total capacity of the PBS tanks is greater than 1,100 gallons, regardless if Subpart 360-14 tanks exist or not at the facility.

25 SKILLMAN AVE LLC (Continued) **U001330144**

Facility Addr2:	25 SKILLMAN AVENUE
SWIS ID:	6101
Old PBS Number:	Not reported
Facility Type:	RETAIL GASOLINE SALES
Inspected Date:	Not reported
Inspector:	Not reported
Inspection Result:	Not reported
Federal ID:	Not reported
Certification Flag:	False
Certification Date:	04/21/1993
Expiration Date:	04/21/1998
Renew Flag:	False
Renewal Date:	Not reported
Total Capacity:	12400
FAMT:	True
Facility Screen:	No Missing Data
Owner Screen:	No Missing Data
Tank Screen:	No Missing Data
Dead Letter:	False
CBS Number:	Not reported
Town or City:	NEW YORK CITY
County Code:	61
Town or City:	01
Region:	2

Tank Id:	1
Tank Location:	UNDERGROUND
Tank Status:	In Service
Install Date:	Not reported
Capacity (gals):	4000
Product Stored:	UNLEADED GASOLINE
Tank Type:	Steel/carbon steel
Tank Internal:	None
Tank External:	Painted/Asphalt Coating
Pipe Location:	Underground
Pipe Type:	GALVANIZED STEEL
Pipe Internal:	None
Pipe External:	None
Second Containment:	None
Leak Detection:	None
Overfill Prot:	None
Dispenser:	Suction
Date Tested:	03/01/1992
Next Test Date:	03/01/1997
Missing Data for Tank:	No Missing Data
Date Closed:	Not reported
Test Method:	Horner EZ Check
Deleted:	False
Updated:	True
Lat/long:	Not reported

Tank Id:	10
Tank Location:	UNDERGROUND, VAULTED, WITH ACCESS
Tank Status:	In Service
Install Date:	Not reported
Capacity (gals):	550

25 SKILLMAN AVE LLC (Continued) **U001330144**

Product Stored:	UNLEADED GASOLINE
Tank Type:	Steel/carbon steel
Tank Internal:	None
Tank External:	Painted/Asphalt Coating
Pipe Location:	Underground
Pipe Type:	GALVANIZED STEEL
Pipe Internal:	None
Pipe External:	None
Second Containment:	Diking
Leak Detection:	None
Overfill Prot:	None
Dispenser:	Suction
Date Tested:	05/01/1991
Next Test Date:	Not reported
Missing Data for Tank:	No Missing Data
Date Closed:	Not reported
Test Method:	Horner EZ Check
Deleted:	False
Updated:	True
Lat/long:	Not reported

Tank Id:	2
Tank Location:	UNDERGROUND
Tank Status:	In Service
Install Date:	Not reported
Capacity (gals):	4000
Product Stored:	UNLEADED GASOLINE
Tank Type:	Steel/carbon steel
Tank Internal:	None
Tank External:	Painted/Asphalt Coating
Pipe Location:	Underground
Pipe Type:	GALVANIZED STEEL
Pipe Internal:	None
Pipe External:	None
Second Containment:	None
Leak Detection:	None
Overfill Prot:	None
Dispenser:	Suction
Date Tested:	03/01/1992
Next Test Date:	03/01/1997
Missing Data for Tank:	No Missing Data
Date Closed:	Not reported
Test Method:	Horner EZ Check
Deleted:	False
Updated:	True
Lat/long:	Not reported

Tank Id:	3
Tank Location:	UNDERGROUND, VAULTED, WITH ACCESS
Tank Status:	In Service
Install Date:	Not reported
Capacity (gals):	550
Product Stored:	UNLEADED GASOLINE
Tank Type:	Steel/carbon steel
Tank Internal:	None

25 SKILLMAN AVE LLC (Continued) **U001330144**

Tank External:	Painted/Asphalt Coating
Pipe Location:	Underground
Pipe Type:	GALVANIZED STEEL
Pipe Internal:	None
Pipe External:	None
Second Containment:	Diking
Leak Detection:	None
Overfill Prot:	None
Dispenser:	Suction
Date Tested:	05/01/1991
Next Test Date:	Not reported
Missing Data for Tank:	No Missing Data
Date Closed:	Not reported
Test Method:	Horner EZ Check
Deleted:	False
Updated:	True
Lat/long:	Not reported

Tank Id:	4
Tank Location:	UNDERGROUND, VAULTED, WITH ACCESS
Tank Status:	In Service
Install Date:	Not reported
Capacity (gals):	550
Product Stored:	UNLEADED GASOLINE
Tank Type:	Steel/carbon steel
Tank Internal:	None
Tank External:	Painted/Asphalt Coating
Pipe Location:	Underground
Pipe Type:	GALVANIZED STEEL
Pipe Internal:	None
Pipe External:	None
Second Containment:	Diking
Leak Detection:	None
Overfill Prot:	None
Dispenser:	Suction
Date Tested:	05/01/1991
Next Test Date:	Not reported
Missing Data for Tank:	No Missing Data
Date Closed:	Not reported
Test Method:	Horner EZ Check
Deleted:	False
Updated:	True
Lat/long:	Not reported

Tank Id:	5
Tank Location:	UNDERGROUND, VAULTED, WITH ACCESS
Tank Status:	In Service
Install Date:	Not reported
Capacity (gals):	550
Product Stored:	UNLEADED GASOLINE
Tank Type:	Steel/carbon steel
Tank Internal:	None
Tank External:	Painted/Asphalt Coating
Pipe Location:	Underground
Pipe Type:	GALVANIZED STEEL

25 SKILLMAN AVE LLC (Continued) **U001330144**

Pipe Internal:	None
Pipe External:	None
Second Containment:	Diking
Leak Detection:	None
Overfill Prot:	None
Dispenser:	Suction
Date Tested:	05/01/1991
Next Test Date:	Not reported
Missing Data for Tank:	No Missing Data
Date Closed:	Not reported
Test Method:	Horner EZ Check
Deleted:	False
Updated:	True
Lat/long:	Not reported

Tank Id:	6
Tank Location:	UNDERGROUND, VAULTED, WITH ACCESS
Tank Status:	In Service
Install Date:	Not reported
Capacity (gals):	550
Product Stored:	UNLEADED GASOLINE
Tank Type:	Steel/carbon steel
Tank Internal:	None
Tank External:	Painted/Asphalt Coating
Pipe Location:	Underground
Pipe Type:	GALVANIZED STEEL
Pipe Internal:	None
Pipe External:	None
Second Containment:	Diking
Leak Detection:	None
Overfill Prot:	None
Dispenser:	Suction
Date Tested:	05/01/1991
Next Test Date:	Not reported
Missing Data for Tank:	No Missing Data
Date Closed:	Not reported
Test Method:	Horner EZ Check
Deleted:	False
Updated:	True
Lat/long:	Not reported

Tank Id:	7
Tank Location:	UNDERGROUND, VAULTED, WITH ACCESS
Tank Status:	In Service
Install Date:	Not reported
Capacity (gals):	550
Product Stored:	UNLEADED GASOLINE
Tank Type:	Steel/carbon steel
Tank Internal:	None
Tank External:	Painted/Asphalt Coating
Pipe Location:	Underground
Pipe Type:	GALVANIZED STEEL
Pipe Internal:	None
Pipe External:	None
Second Containment:	Diking

25 SKILLMAN AVE LLC (Continued) **U001330144**

Leak Detection:	None
Overfill Prot:	None
Dispenser:	Suction
Date Tested:	05/01/1991
Next Test Date:	Not reported
Missing Data for Tank:	No Missing Data
Date Closed:	Not reported
Test Method:	Horner EZ Check
Deleted:	False
Updated:	True
Lat/long:	Not reported

Tank Id:	8
Tank Location:	UNDERGROUND, VAULTED, WITH ACCESS
Tank Status:	In Service
Install Date:	Not reported
Capacity (gals):	550
Product Stored:	UNLEADED GASOLINE
Tank Type:	Steel/carbon steel
Tank Internal:	None
Tank External:	Painted/Asphalt Coating
Pipe Location:	Underground
Pipe Type:	GALVANIZED STEEL
Pipe Internal:	None
Pipe External:	None
Second Containment:	Diking
Leak Detection:	None
Overfill Prot:	None
Dispenser:	Suction
Date Tested:	05/01/1991
Next Test Date:	Not reported
Missing Data for Tank:	No Missing Data
Date Closed:	Not reported
Test Method:	Horner EZ Check
Deleted:	False
Updated:	True
Lat/long:	Not reported

Tank Id:	9
Tank Location:	UNDERGROUND, VAULTED, WITH ACCESS
Tank Status:	In Service
Install Date:	Not reported
Capacity (gals):	550
Product Stored:	UNLEADED GASOLINE
Tank Type:	Steel/carbon steel
Tank Internal:	None
Tank External:	Painted/Asphalt Coating
Pipe Location:	Underground
Pipe Type:	GALVANIZED STEEL
Pipe Internal:	None
Pipe External:	None
Second Containment:	Diking
Leak Detection:	None
Overfill Prot:	None
Dispenser:	Suction

25 SKILLMAN AVE LLC (Continued) **U001330144**

Date Tested:	05/01/1991
Next Test Date:	Not reported
Missing Data for Tank:	No Missing Data
Date Closed:	Not reported
Test Method:	Horner EZ Check
Deleted:	False
Updated:	True
Lat/long:	Not reported

L48 **NYC BD OF ED - PUBLIC SCHOOL 17 BKLYN** **FINDS** **1004759475**
SW **208 N 5TH ST** **NY MANIFEST** **NYR000011155**
1/8-1/4 **BROOKLYN, NY 11211** **RCRA-CESQG**
1085 ft.

Site 3 of 4 in cluster L

Relative:
Higher

Actual:
22 ft.

FINDS:
Other Pertinent Environmental Activity Identified at Site

RCRAInfo is a national information system that supports the Resource Conservation and Recovery Act (RCRA) program through the tracking of events and activities related to facilities that generate, transport, and treat, store, or dispose of hazardous waste. RCRAInfo allows RCRA program staff to track the notification, permit, compliance, and corrective action activities required under RCRA.

ICIS (Integrated Compliance Information System) is the Integrated Compliance Information System and provides a database that, when complete, will contain integrated Enforcement and Compliance information across most of EPA's programs. The vision for ICIS is to replace EPA's independent databases that contain Enforcement data with a single repository for that information. Currently, ICIS contains all Federal Administrative and Judicial enforcement actions. This information is maintained in ICIS by EPA in the Regional offices and its Headquarters. A future release of ICIS will replace the Permit Compliance System (PCS) which supports the NPDES and will integrate that information with Federal actions already in the system. ICIS also has the capability to track other activities occurring in the Region that support Compliance and Enforcement programs. These include; Incident Tracking, Compliance Assistance, and Compliance Monitoring.

NY MANIFEST:

Document ID:	NYG5397174
Manifest Status:	Not reported
Trans1 State ID:	MAD985286988
Trans2 State ID:	Not reported
Generator Ship Date:	08/31/2005
Trans1 Recv Date:	08/31/2005
Trans2 Recv Date:	Not reported
TSD Site Recv Date:	09/02/2005
Part A Recv Date:	Not reported
Part B Recv Date:	Not reported
Generator EPA ID:	NYR000011155
Trans1 EPA ID:	NY56703PA
Trans2 EPA ID:	Not reported
TSDF ID:	NYD077444263
Waste Code:	D008 - LEAD 5.0 MG/L TCLP

NYC BD OF ED - PUBLIC SCHOOL 17 BKLYN (Continued) **1004759475**

Quantity:	00200
Units:	P - Pounds
Number of Containers:	003
Container Type:	DF - Fiberboard or plastic drums (glass)
Handling Method:	T Chemical, physical, or biological treatment.
Specific Gravity:	01.00
Year:	Not reported
Manifest Tracking Num:	Not reported
Import Ind:	Not reported
Export Ind:	Not reported
Discr Quantity Ind:	Not reported
Discr Type Ind:	Not reported
Discr Residue Ind:	Not reported
Discr Partial Reject Ind:	Not reported
Discr Full Reject Ind:	Not reported
Manifest Ref Num:	Not reported
Alt Fac RCRA Id:	Not reported
Alt Fac Sign Date:	Not reported
Mgmt Method Type Code:	Not reported
EPA ID:	NYR000011155
Facility Name:	NYC BOARD OF EDUCATION
Facility Address:	208 NORTH 5TH STREET
Facility City:	BROOKLYN
Facility Address 2:	Not reported
Country:	USA
County:	KI
Mailing Name:	NYC BOARD OF EDUCATION
Mailing Contact:	JACK BRUCCULERI
Mailing Address:	28-11 QUEENS PLAZA NORTH
Mailing Address 2:	Not reported
Mailing City:	LONG ISLAND CITY
Mailing State:	NY
Mailing Zip:	Not reported
Mailing Zip4:	Not reported
Mailing Country:	USA
Mailing Phone:	718-349-5660

Document ID:	NJA2116688
Manifest Status:	Completed after the designated time period for a TSDF to get a copy to the DEC
Trans1 State ID:	50082
Trans2 State ID:	S6993
Generator Ship Date:	950812
Trans1 Recv Date:	950812
Trans2 Recv Date:	951026
TSD Site Recv Date:	951027
Part A Recv Date:	Not reported
Part B Recv Date:	951107
Generator EPA ID:	NYR000011155
Trans1 EPA ID:	NY0000551218
Trans2 EPA ID:	NJD980772768
TSDF ID:	NJD991291105
Waste Code:	D008 - LEAD 5.0 MG/L TCLP
Quantity:	00100
Units:	P - Pounds
Number of Containers:	001
Container Type:	DM - Metal drums, barrels
Handling Method:	L Landfill.

NYC BD OF ED - PUBLIC SCHOOL 17 BKLYN (Continued) **1004759475**

Specific Gravity:	100
Year:	95
Manifest Tracking Num:	Not reported
Import Ind:	Not reported
Export Ind:	Not reported
Discr Quantity Ind:	Not reported
Discr Type Ind:	Not reported
Discr Residue Ind:	Not reported
Discr Partial Reject Ind:	Not reported
Discr Full Reject Ind:	Not reported
Manifest Ref Num:	Not reported
Alt Fac RCRA Id:	Not reported
Alt Fac Sign Date:	Not reported
Mgmt Method Type Code:	Not reported
EPA ID:	NYR000011155
Facility Name:	NYC BOARD OF EDUCATION
Facility Address:	208 NORTH 5TH STREET
Facility City:	BROOKLYN
Facility Address 2:	Not reported
Country:	USA
County:	KI
Mailing Name:	NYC BOARD OF EDUCATION
Mailing Contact:	JACK BRUCCULERI
Mailing Address:	28-11 QUEENS PLAZA NORTH
Mailing Address 2:	Not reported
Mailing City:	LONG ISLAND CITY
Mailing State:	NY
Mailing Zip:	Not reported
Mailing Zip4:	Not reported
Mailing Country:	USA
Mailing Phone:	718-349-5660

RCRA-CESQG:

Date form received by agency:	01/01/2006
Facility name:	NYC BD OF ED - PUBLIC SCHOOL 17 BKLYN
Facility address:	208 N 5TH ST BROOKLYN, NY 11211
EPA ID:	NYR000011155
Mailing address:	N 5TH ST BROOKLYN, NY 11211
Contact:	ROBERT - GUASTA
Contact address:	N 5TH ST BROOKLYN, NY 11211
Contact country:	US
Contact telephone:	(718) 349-5590
Contact email:	Not reported
EPA Region:	02
Classification:	Conditionally Exempt Small Quantity Generator
Description:	Handler: generates 100 kg or less of hazardous waste per calendar month, and accumulates 1000 kg or less of hazardous waste at any time; or generates 1 kg or less of acutely hazardous waste per calendar month, and accumulates at any time: 1 kg or less of acutely hazardous waste; or 100 kg or less of any residue or contaminated soil, waste or other debris resulting from the cleanup of a spill, into or on any land or water, of acutely hazardous waste; or generates 100 kg or less of any residue or contaminated soil, waste or other debris resulting from the cleanup of a spill, into or on any land or water, of acutely

NYC BD OF ED - PUBLIC SCHOOL 17 BKLYN (Continued) **1004759475**

hazardous waste during any calendar month, and accumulates at any time: 1 kg or less of acutely hazardous waste; or 100 kg or less of any residue or contaminated soil, waste or other debris resulting from the cleanup of a spill, into or on any land or water, of acutely hazardous waste

Owner/Operator Summary:

Owner/operator name:	NYC BOARD OF EDUCATION
Owner/operator address:	28-11 QUEENS PLZ N LONG ISLAND CITY, NY 11101
Owner/operator country:	Not reported
Owner/operator telephone:	(718) 349-5600
Legal status:	Municipal
Owner/Operator Type:	Owner
Owner/Op start date:	Not reported
Owner/Op end date:	Not reported

Handler accessibilty indicator: Transferred to the program or state equivalent.

Handler Activities Summary:

U.S. importer of hazardous waste:	Unknown
Mixed waste (haz. and radioactive):	Unknown
Recycler of hazardous waste:	No
Transporter of hazardous waste:	No
Treater, storer or disposer of HW:	No
Underground injection activity:	No
On-site burner exemption:	Unknown
Furnace exemption:	Unknown
Used oil fuel burner:	No
Used oil processor:	No
User oil refiner:	No
Used oil fuel marketer to burner:	No
Used oil Specification marketer:	No
Used oil transfer facility:	No
Used oil transporter:	No
Off-site waste receiver:	Commercial status unknown

Historical Generators:

Date form received by agency:	08/10/1995
Facility name:	NYC BD OF ED - PUBLIC SCHOOL 17 BKLYN
Classification:	Conditionally Exempt Small Quantity Generator

Hazardous Waste Summary:

Waste code:	D000
Waste name:	Not Defined
Waste code:	D008
Waste name:	LEAD

Violation Status: No violations found

L49
SW
1/8-1/4
1093 ft.

Relative:
Higher

Actual:
22 ft.

PUBLIC SCHOOL 17 - BROOKLYN (K017)
208 NORTH 5TH STREET
BROOKLYN, NY 11211

AST **A100175372**
N/A

Site 4 of 4 in cluster L

AST:

AST:

Region:	STATE
Facility Id:	2-605064
UTM X:	588160.96057
UTM Y:	4507658.43735
Expiration Date:	01/29/11
Renewal Date:	/ /
Total Capacity:	10000
Facility Type:	Not reported
Site Type Name:	School
Site Type Status:	Active
Mailing Company:	NEW YORK CITY DEPT. OF EDUCATION
Mailing Title:	Not reported
Mailing Contact:	JAMES A. MERLO
Mailing Address:	FIELD OPERATIONS-FUEL DIVISON
Mailing Address 2:	44-36 VERNON BOULEVARD
Mailing City:	LONG ISLAND CITY
Mailing State:	NY
Mailing Zip Code:	11101
Mailing Phone No:	(718) 349-5738
Mailing Email:	Not reported
Owner Title:	MANAGER, FUEL DIVISION
Owner Name:	JAMES A. MERLO
Owner Address:	44-36 VERNON BOULEVARD
Owner Address 2:	Not reported
Owner State:	NY
Owner Zip Code:	11101
Owner Phone:	(718) 349-5738
Owner Company:	NEW YORK CITY DEPT. OF EDUCATION
Emergency Contact:	SCHOOL SAFETY
Emergency Phone:	(718) 935-3300
Operator:	PLANT OPERATIONS
Operator Phone:	(718) 349-5400
Owner City:	LONG ISLAND CITY
Owner Sub Type:	Local Government
Program Type:	PBS
Tank Number:	001
Tank Location Name:	Aboveground on crib, rack, or cradle
Tank Status:	In Service
Tank Model:	Not reported
Pipe Model:	Not reported
Active Status:	Active
Install Date:	11/01/00
Capacity Gallons:	10000
Material Name:	#2 Fuel Oil
Percentage:	100.00
Tank Type Name:	Steel/Carbon Steel/Iron
Tank Internal Protection:	None
Tank Internal Protection 1:	Painted/Asphalt Coating
Tank Internal Protection 2:	Not reported
Pipe Location Name:	Aboveground

PUBLIC SCHOOL 17 - BROOKLYN (K017) (Continued) **A100175372**

Pipe Type Name:	Steel/Carbon Steel/Iron
Pipe External Protection 1:	Painted/Asphalt Coating
Pipe External Protection 2:	Not reported
Tank Secondary Containment 1:	Vault (w/access)
Tank Secondary Containment 2:	Not reported
Pipe Secondary Containment:	None
Tank Leak Detection 1:	None
Tank Leak Detection 2:	Not reported
Pipe Leak Detection 1:	None
Pipe Leak Detection 2:	Not reported
Type Of Overfill Prevention 1:	High Level Alarm
Type Of Overfill Prevention 2:	Product Level Gauge (A/G)
Dispenser Method:	Suction
Spill Prevention:	None
Tightness Test Method:	Testing Not Required
Date Tested:	/ /
Next Test Date:	/ /
Date Tank Closed:	/ /

J50
South
1/8-1/4
1096 ft.

Relative:
Higher

Actual:
15 ft.

CON EDISON **RCRA-NonGen** **1010327469**
MEEKER AVE & N 6TH ST **NYP004146817**
BROOKLYN, NY 11207

Site 2 of 6 in cluster J

RCRA-NonGen:

Date form received by agency:	01/10/2007
Facility name:	CON EDISON
Facility address:	MEEKER AVE & N 6TH ST BROOKLYN, NY 11207
EPA ID:	NYP004146817
Mailing address:	4 IRVING PL, RM 828 NEW YORK, NY 10003
Contact:	MICHAEL - D'AGOSTINO
Contact address:	4 IRVING PL, RM 828 NEW YORK, NY 10003
Contact country:	US
Contact telephone:	(212) 580-8383
Contact email:	Not reported
EPA Region:	02
Classification:	Non-Generator
Description:	Handler: Non-Generators do not presently generate hazardous waste
Handler accessibilty indicator:	Transferred to the program or state equivalent.

Handler Activities Summary:

U.S. importer of hazardous waste:	Unknown
Mixed waste (haz. and radioactive):	Unknown
Recycler of hazardous waste:	Unknown
Transporter of hazardous waste:	Unknown
Treater, storer or disposer of HW:	Unknown
Underground injection activity:	Unknown
On-site burner exemption:	Unknown
Furnace exemption:	Unknown
Used oil fuel burner:	Unknown
Used oil processor:	Unknown
User oil refiner:	Unknown
Used oil fuel marketer to burner:	Unknown

CON EDISON (Continued) **1010327469**

Used oil Specification marketer: Unknown
Used oil transfer facility: Unknown
Used oil transporter: Unknown
Off-site waste receiver: Commercial status unknown

Historical Generators:
Date form received by agency: 01/09/2007
Facility name: CON EDISON
Classification: Unverified

Violation Status: No violations found

J51
South
1/8-1/4
1096 ft.

Relative:
Higher

Actual:
15 ft.

CON EDISON **RCRA-NonGen** **1010327468**
MEEKER AVE & N 6TH ST **NYP004146817**
BROOKLYN, NY 11207

Site 3 of 6 in cluster J

RCRA-NonGen:
Date form received by agency: 01/10/2007
Facility name: CON EDISON
Facility address: MEEKER AVE & N 6TH ST
BROOKLYN, NY 11207
EPA ID: NYP004146817
Mailing address: 4 IRVING PL, RM 828
NEW YORK, NY 10003
Contact: MICHAEL - D'AGOSTINO
Contact address: 4 IRVING PL, RM 828
NEW YORK, NY 10003
Contact country: US
Contact telephone: (212) 580-8383
Contact email: Not reported
EPA Region: 02
Classification: Non-Generator
Description: Handler: Non-Generators do not presently generate hazardous waste

Handler accessibilty indicator: Transferred to the program or state equivalent.

Handler Activities Summary:
U.S. importer of hazardous waste: Unknown
Mixed waste (haz. and radioactive): Unknown
Recycler of hazardous waste: Unknown
Transporter of hazardous waste: Unknown
Treater, storer or disposer of HW: Unknown
Underground injection activity: Unknown
On-site burner exemption: Unknown
Furnace exemption: Unknown
Used oil fuel burner: Unknown
Used oil processor: Unknown
User oil refiner: Unknown
Used oil fuel marketer to burner: Unknown
Used oil Specification marketer: Unknown
Used oil transfer facility: Unknown
Used oil transporter: Unknown
Off-site waste receiver: Commercial status unknown

Historical Generators:
Date form received by agency: 01/09/2007

CON EDISON (Continued) **1010327468**

Facility name: CON EDISON
Classification: Unverified

Violation Status: No violations found

J52
South
1/8-1/4
1096 ft.

Relative:
Higher

Actual:
15 ft.

CONSOLIDATED EDISON **NY MANIFEST** **S108650789**
MEEKER AVE / NORTH 6TH STREET **N/A**
BROOKLYN, NY 11201

Site 4 of 6 in cluster J

NY MANIFEST:

Document ID:	06
Manifest Status:	001436473FLE
Trans1 State ID:	NYP004146817
Trans2 State ID:	Not reported
Generator Ship Date:	NYD077444263
Trans1 Recv Date:	Not reported
Trans2 Recv Date:	NYD006982359
TSD Site Recv Date:	Not reported
Part A Recv Date:	Not reported
Part B Recv Date:	Not reported
Generator EPA ID:	N
Trans1 EPA ID:	N
Trans2 EPA ID:	N
TSDF ID:	N
Waste Code:	N
Quantity:	Not reported
Units:	1
Number of Containers:	DM
Container Type:	100
Handling Method:	K
Specific Gravity:	1
Waste Code:	L
Quantity:	B007
Units:	Not reported
Number of Containers:	Not reported
Container Type:	Not reported
Handling Method:	Not reported
Specific Gravity:	Not reported
Year:	Not reported
Manifest Tracking Num:	Not reported
Import Ind:	Not reported
Export Ind:	Not reported
Discr Quantity Ind:	Not reported
Discr Type Ind:	Not reported
Discr Residue Ind:	Not reported
Discr Partial Reject Ind:	Not reported
Discr Full Reject Ind:	Not reported
Manifest Ref Num:	Not reported
Alt Fac RCRA Id:	Not reported
Alt Fac Sign Date:	Not reported
Mgmt Method Type Code:	Not reported
EPA ID:	NYP004146817
Facility Name:	CONSOLIDATED EDISON
Facility Address:	MEEKER AVE & NORTH 6TH STREET
Facility City:	BROOKLYN
Facility Address 2:	MH61602
Country:	USA

CONSOLIDATED EDISON (Continued) **S108650789**

County:	KI
Mailing Name:	CONSOLIDATED EDISON
Mailing Contact:	FRANKLIN MURRAY
Mailing Address:	4 IRVING PLACE RM 828
Mailing Address 2:	Not reported
Mailing City:	NEW YORK
Mailing State:	NY
Mailing Zip:	Not reported
Mailing Zip4:	Not reported
Mailing Country:	USA
Mailing Phone:	212-460-2808

J53 **CONSOLIDATED EDISON** **NY MANIFEST** **S108650788**
South **MEEKER AVE / NORTH 6TH ST** **N/A**
1/8-1/4 **BROOKLYN, NY 0**
1096 ft.

Site 5 of 6 in cluster J

Relative:
Higher

Actual:
15 ft.

NY MANIFEST:

Document ID:	06
Manifest Status:	001436166FLE
Trans1 State ID:	NYP004147203
Trans2 State ID:	Not reported
Generator Ship Date:	NYD077444263
Trans1 Recv Date:	Not reported
Trans2 Recv Date:	NYD006982359
TSD Site Recv Date:	Not reported
Part A Recv Date:	Not reported
Part B Recv Date:	Not reported
Generator EPA ID:	N
Trans1 EPA ID:	N
Trans2 EPA ID:	N
TSDF ID:	N
Waste Code:	N
Quantity:	Not reported
Units:	2
Number of Containers:	DM
Container Type:	100
Handling Method:	K
Specific Gravity:	1
Waste Code:	L
Quantity:	B007
Units:	Not reported
Number of Containers:	Not reported
Container Type:	Not reported
Handling Method:	Not reported
Specific Gravity:	Not reported
Year:	Not reported
Manifest Tracking Num:	Not reported
Import Ind:	Not reported
Export Ind:	Not reported
Discr Quantity Ind:	Not reported
Discr Type Ind:	Not reported
Discr Residue Ind:	Not reported
Discr Partial Reject Ind:	Not reported
Discr Full Reject Ind:	Not reported
Manifest Ref Num:	Not reported
Alt Fac RCRA Id:	Not reported

CONSOLIDATED EDISON (Continued) **S108650788**

Alt Fac Sign Date:	Not reported
Mgmt Method Type Code:	Not reported
EPA ID:	NYP004147203
Facility Name:	CONSOLIDATED EDISON
Facility Address:	MEEKER AVE & NORTH 6TH ST
Facility City:	BROOKLYN
Facility Address 2:	EXCAVATION
Country:	USA
County:	Not reported
Mailing Name:	CONSOLIDATED EDISON
Mailing Contact:	FRANKLYN MURRAY
Mailing Address:	4 IRVING PL RM 828
Mailing Address 2:	Not reported
Mailing City:	NEW YORK
Mailing State:	NY
Mailing Zip:	Not reported
Mailing Zip4:	Not reported
Mailing Country:	USA
Mailing Phone:	212-460-2808

K54 **BORICUA COLLEGE** **UST** **U004079471**
West **186 NORTH 6TH STREET** **N/A**
1/8-1/4 **BROOKLYN, NY 11211**
1107 ft.

Site 3 of 4 in cluster K

Relative:
Higher

UST:

Actual:
27 ft.

UST:

Facility Id:	2-606604
Region:	STATE
Expiration Date:	08/01/11
Renewal Date:	/ /
Total Capacity:	4000
Facility Type:	Not reported
Mailing Company:	BORICUA COLLEGE
Mailing Title:	Not reported
Mailing Contact:	ANGEL REYES
Mailing Address:	186 NORTH 6TH STREET
Mailing Address 2:	Not reported
Mailing City:	BROOKLYN
Mailing State:	NY
Mailing Zip Code:	11211
Mailing Phone No:	Not reported
Mailing Email:	Not reported
Owner Title:	DIRECTOR
Owner Name:	ANGEL REYES
Owner Address:	3755 BROADWAY
Owner Address 2:	Not reported
Owner State:	NY
Owner Zip Code:	10032
Owner Phone:	Not reported
Owner Company:	BORICUA COLLEGE
Emergency Contact:	ANGEL REYES
Emergency Phone:	Not reported
Operator:	ANGEL REYES
Operator Phone:	Not reported
Owner City:	NEW YORK

BORICUA COLLEGE (Continued) **U004079471**

Owner Sub Type:	Private Resident
UTM X:	588079.17165
UTM Y:	4507820.31857
Site Type Name:	School
Site Type Status:	Active
Comments:	Not reported
Program Type:	PBS
Tank Number:	5/16
Tank Location Name:	Underground, vaulted, with access
Tank Status:	In Service
Tank Model:	Not reported
Pipe Model:	Not reported
Active Status:	Active
Install Date:	/ /
Capacity Gallons:	4000
Material Name:	#2 Fuel Oil
Percentage:	100.00
Tank Type Name:	Steel/Carbon Steel/Iron
Tank Internal Protection:	None
Tank Internal Protection 1:	None
Tank Internal Protection 2:	Not reported
Pipe Location Name:	No Piping
Pipe Type Name:	No Piping
Pipe External Protection 1:	None
Pipe External Protection 2:	Not reported
Tank Secondary Containment 1:	None
Tank Secondary Containment 2:	Not reported
Pipe Secondary Containment:	Not reported
Tank Leak Detection 1:	None
Tank Leak Detection 2:	Not reported
Pipe Leak Detection 1:	Not reported
Pipe Leak Detection 2:	Not reported
Type Of Overfill Prevention 1:	None
Type Of Overfill Prevention 2:	Not reported
Dispenser Method:	None
Spill Prevention:	Not reported
Tightness Test Method:	Testing Not Required
Date Tested:	/ /
Next Test Date:	/ /
Date Tank Closed:	/ /

K55 **BORICUA COLLEGE** **HIST UST** **U003800429**
West **186 NORTH 6TH STREET** **N/A**
1/8-1/4 **BROOKLYN, NY 11211**
1107 ft.

Site 4 of 4 in cluster K

Relative:
Higher

Actual:
27 ft.

HIST UST:

PBS Number:	2-606604
SPDES Number:	Not reported
Emergency Contact:	ANGEL REYES
Emergency Telephone:	(917) 242-4734
Operator:	ANGEL REYES
Operator Telephone:	(718) 782-2200
Owner Name:	BORICUA COLLEGE
Owner Address:	3755 BROADWAY

BORICUA COLLEGE (Continued) **U003800429**

Owner City,St,Zip:	NEW YORK, NY 10032
Owner Telephone:	(212) 694-1000
Owner Type:	Private Resident
Owner Subtype:	Not reported
Mailing Name:	BORICUA COLLEGE
Mailing Address:	186 NORTH 6TH STREET
Mailing Address 2:	Not reported
Mailing City,St,Zip:	BROOKLYN, NY 11211
Mailing Contact:	ANGEL REYES
Mailing Telephone:	(718) 782-2200
Owner Mark:	First Owner
Facility Status:	1 - Active PBS facility, i.e. total capacity of the PBS tanks is greater than 1,100 gallons, regardless if Subpart 360-14 tanks exist or not at the facility.
Facility Addr2:	Not reported
SWIS ID:	6101
Old PBS Number:	Not reported
Facility Type:	SCHOOL
Inspected Date:	Not reported
Inspector:	Not reported
Inspection Result:	Not reported
Federal ID:	Not reported
Certification Flag:	False
Certification Date:	08/07/2001
Expiration Date:	08/01/2006
Renew Flag:	False
Renewal Date:	Not reported
Total Capacity:	4000
FAMT:	True
Facility Screen:	No Missing Data
Owner Screen:	No Missing Data
Tank Screen:	Minor Data Missing
Dead Letter:	False
CBS Number:	Not reported
Town or City:	NEW YORK CITY
County Code:	61
Town or City:	01
Region:	2
Tank Id:	5/16
Tank Location:	UNDERGROUND, VAULTED, WITH ACCESS
Tank Status:	In Service
Install Date:	Not reported
Capacity (gals):	4000
Product Stored:	NOS 1,2, OR 4 FUEL OIL
Tank Type:	Steel/carbon steel
Tank Internal:	Not reported
Tank External:	Not reported
Pipe Location:	Not reported
Pipe Type:	Not reported
Pipe Internal:	Not reported
Pipe External:	Not reported
Second Containment:	Not reported
Leak Detection:	Not reported
Overfill Prot:	Not reported
Dispenser:	Not reported
Date Tested:	Not reported

BORICUA COLLEGE (Continued) **U003800429**

Next Test Date:	Not reported
Missing Data for Tank:	Minor Data Missing
Date Closed:	Not reported
Test Method:	Not reported
Deleted:	False
Updated:	True
Lat/long:	Not reported

J56 **S/W COR METROPOLITAN/MARC** **LTANKS** **S100494686**
South **S/W COR METROPOLITAN/MARC** **HIST LTANKS** **N/A**
1/8-1/4 **BROOKLYN, NY**
1106 ft.

Site 6 of 6 in cluster J

Relative:
Higher

Actual:
17 ft.

LTANKS:

Site ID:	63483
Spill Date:	01/28/93
Facility Addr2:	Not reported
Facility ID:	9212269
Program Number:	9212269
SWIS:	2401
Region of Spill:	2
Investigator:	WXSUN
Referred To:	Not reported
Reported to Dept:	01/28/93
CID:	12
Spill Cause:	Tank Failure
Water Affected:	Not reported
Spill Source:	Gasoline Station
Spill Notifier:	Other
Cleanup Ceased:	/ /
Cleanup Meets Standard:	False
Last Inspection:	/ /
Recommended Penalty:	Penalty Not Recommended
UST Involvement:	True
Spill Class:	Known release that creates potential for fire or hazard. DEC Response. Willing Responsible Party. Corrective action taken.
Spill Closed Dt:	07/20/07
Remediation Phase:	0
Date Entered In Computer:	01/29/93
Spill Record Last Update:	08/17/07
Spille Namer:	JOSEPH MACCHIA, JR.
Spiller Company:	CITGO STATION/NORTHLAND
Spiller Phone:	(516) 933-0700
Spiller Extention:	Not reported
Spiller Address:	556 CENTRAL AVENUE
Spiller City,St,Zip:	BETHPAGE, NY 11714
Spiller County:	001
Spiller Contact:	JOSEPH MACCHIA, JR
Spiller Phone:	(516) 933-0700
Spiller Extention:	Not reported
DEC Region:	2
Program Number:	9212269
DER Facility ID:	61317
Site ID:	63483
Operable Unit ID:	979256
Operable Unit:	01
Material ID:	402123

S/W COR METROPOLITAN/MARC (Continued) **S100494686**

Material Code:	0009
Material Name:	Gasoline
Case No.:	Not reported
Material FA:	Petroleum
Quantity:	-1.00
Units:	Pounds
Recovered:	0.00
Resource Affected:	Soil
Oxygenate:	False
Site ID:	Not reported
Spill Tank Test:	Not reported
Tank Number:	Not reported
Tank Size:	Not reported
Test Method:	Not reported
Leak Rate:	Not reported
Gross Fail:	Not reported
Modified By:	Not reported
Last Modified:	Not reported
Test Method:	Not reported
DEC Memo:	Start DECRemark - 9212269 Prior to Sept, 2004 data translation this spill Lead DEC Field was "SUN" 10/10/95: This is additional information about material spilled from the translation of the old spill file: CONTAM MONITORING. 402 Metropolitan Avenue, Brooklyn Owner: Estate of James J. Mannix and Joseph M. Mattone Leased by: Joseph Macchia - Northland Marketing Spill #8907310 reported on 10/24/89 when four 550 gallon underground storage tanks (USTs) failed a tank test. Spill #9212269 was reported on 1/28/93 when Soil Mechanics (hired by the Estate of James Mannix and Joseph Mattone) installed three on-site monitoring wells and encountered 3 1/4 feet of gasoline in MW3. Spill # 9213355 reported on 3/2/93 when six 550 USTs failed a tightness test. Repairs were made to the stick box and vent lines and the tanks passed a retest on 4/2/93 3/9/93 Case No. R2-0941-93-03 initiated. 12/6/94 Order on Consent No. R2-0966-93-03 signed by Joseph Macchia. All threespill numbers cited in Schedule B - Petroleum Discharge and Clean-Up Violations. After the signing of the Consent Order, Macchia contracted Berninger Environmental as their consultant. Including the three wells installed by Soil Mechanics, thereis now a total of thirteen monitoring wells both on and off-site. The site is currently on a monthly monitoring and bailing schedule. According to the February 2001 Monitoring Report, the hottest well is MW-3 (in the middle of the property, downgradient of the tank mat) with a total of .97 feet of floating product. The report also indicates that a total of 304 gallons of free product has been bailed from the site wells during these monthly visits. In numerous meetings and letters dated8/12/98 and 1/22/99 and 9/30/97, DEC required Northland to periodically perform Vacuum Enhanced Fluid Recovery (VEFR) until the tanks are removed and a permanent remediaton system installed. According to DEC's file, VEFR was only performed on fiveoccasions with a total of 267 gallons of free product recovered. 9/12/03 Letter mailed to Joe Macchia requiring additional investigation and remediation. 09/23/03 Reassigned from Rommel to Sun. 02/12/04-Sun-File Update by Sun:-On 09/22/03, Joe Sun sent and also faxed a letter and Stipulation Agreement to Joseph Macchia, Jr. of Northland Marketing Corp. requesting complete delineation of petroleum contamination, submittal of Investigation Summary Report followed by a submittal of a Remedial Action Plan. The investigation must include, but not limited to the following: (1) Confirm groundwater flow direction by surveying site wells, (2) Install additional wells to delineate the contamination to the west, (3) Implemenmt a sampling program, on a quarterly basis, for all non-product monitoring wells and analyze for EPA Method 8270 B/N and 8021 including MTBE, (4) Determine the type of product in MW-9 via product ID

S/W COR METROPOLITAN/MARC (Continued) **S100494686**

analysis, (5) Repair MW-3. Currently the cap for the 2" PVC casing cannot be placed due to insufficient clearance between top of casing and its manhole cover. The PVC casing needs to be shortened. The Department set a deadline of October 3, 2003 for signing of the Stipulation Agreement by the Respondent. -Monthly Monitoring Report (January 2004, by Berninger Environmental, Inc. (Water Berninger, 631-588-2251): The monitoring wells were gauged on 12/22/03. The free phase products were detected on three monitoring wells: 0.59 feet onMW-1, 0.93 feet on MW-3 and 1.20 feet on MW-6. Snow/ice covered the following monitoring wells:MW-7, MW-8, MW-12 and Mw-13, and thus those wells were not gauged. Consultant's Report stated that " it appears that other contractors are working on site, areas fenced off with locked gates, thus denying access to monitoring wells, for at least the sixth time drum for bailing product is missing, various utility mark outs, missing well designation markings etc." -02/12/04-Joe Sun called the Manager of the current Used Car4 Services on-site (Alex Tulchistka, 718-388-2424) about what kind of construction activities are being performed onsite. He replied that no new construction activity is performed and no fence or locked gate was installed onsite as far as he knew. Joe Sun then called Walter Berninger again and informed him the conflict information from the Car Service Manager. Berninger will take the picture next time when they perform the monitoring activity and provide more details on gauging the monitoring wells. 12/30/04 File Update by Sun: On 12/21/04, Joe Sun mailed a letter to Kenneth Raisch and Christopher Todd of The Estate of James Mannix and Joseph Matton informing them that the Remedial Action Plan (RAP) submitted by their consultant, Advanced Site Restoration (ASR)has been reviewed by the Department and has the following comments: - ASR proposed two remedial approached for managing the petroleum-contaminated soil to be excavated on site. The first approach, transport off-site and proper disposal, is approved by the Department. The alternative, stabilization/solidification approach, is not approved as proposed. If ASR still wishes to pursue this approach the Department has the following comments and requirements which need to be addressed and a revised RAP needs to be resubmitted for review: 1. To evaluate the effectiveness of the proposed remedial process on the subject site, the horizontal hydraulic gradient at the site must bedetermined, and the hydraulic conductivity and porosity of the soil must be estimated. The seepage velocity and direction of the ground water flow must be calculated. 2. Redraft the Soil Remediation section (page 5) for clarity, and refer to the product as cold mix asphalt as is done in the applicable Beneficial Use Determination (BUD) approvals. 3. The use of the term cement based (page 6, second to last paragraph) is potentially confusing. The 2001 amendment to BUD Approval 93-0007 allows for the addition of Portland Cement to improve the physical properties of the product, but the petroleum contamination is still stabilized with asphalt emulsion. 4. The sampling schedule required by the BUD (sampling method, analytical method, number of samples and timing of samples) should be tabulated and included in the RAP. 5. The proposed uses for the cold mix asphalt (see page 6, second to last paragraph) are not consistent with the BUD (see 2001 amendment to BUD Approval 93-0007, Operational Requirements, bullet 2). Use of this material as a substitute for conventional asphalt pavement would be a more appropriate application. The Department has the following comments regarding the proposed free product recovery and groundwater remediation. These issues must be addressed in the revised RAP: 1. Provide the formula used to calculate the amount of BioRem required. 2. The plan to periodically re-inoculate the site with BioRem is troubling. If conditions are suitable for the constituent bacteria in BioRem to grow, re-inoculation would be unnecessary. If conditions are unsuitable for growth, the addition of more of the same bacteria will not change things. BioRem should be contacted to learnthe optimum conditions for growth, and the acceptable concentrations. A sampling plan to determine if

S/W COR METROPOLITAN/MARC (Continued) **S100494686**

conditions on the site are within these ranges should be provided for review. BioRem should also provide information about the terminal electronacceptors utilized by their proprietary bacteria so the attenuative capacity of the site can be estimated, and compared to the concentration of residual contamination. This comparison is best done with TPH data, rather than the STARS list of compounds for gasoline spills that is usually requested. 3. There is a potential for LNAPL to be present in areas outside the limits of the proposed excavation. If this is confirmed, depending upon the estimated amount of LNAPL, another technology inaddition to BioRem may be required for remediation. 4. The 8 to 18 month time frame allotted for bio-remediation is considerably longer than the 7 to 14 weeks stated in the BioRem H-10 Specification Sheet. A soil and ground water monitoring planto track the bio-remediation should be developed, and included for review in the re-drafted RAP 5. The RAP should have a provision that samples will be collected and analyzed at the discretion of the ASR site supervisor (see page 9, second to last paragraph) or the direction of the DEC project manager. 6. If soil excavation does not commence soon after the product is removed from the wells with the vac-truck, the wells should be monitored daily for free product and the vac-truck recalled when appropriate. 03/01/05 File Update by Sun: On 02/28/05, Sun sent a letter to the property owner informing him that the Department has reviewed the revised remedial action plan (RAP), prepared by Advanced Site Restoration, LLc dateted February 17, 2005. ASR proposed to excavate the contaminated soil and dispose of property off-site and use Bio Rem product H-10 for subsurface bioremediation of hydrocarbon contamination in groundwater. ASR also proposed to remove the free product with avacuum truck if free-floating hydrocarbons are detected. The Department approves the revised RAP proposed in Reference 1, as noted below: 1. Collection of Soil Samples: As per DER-10 Section 5.4, soil samples must be collected from the bottom of each sidewall for every 30 linear feet of sidewall and one sample from the bottom for every 900 square feet of bottom area. In all cases, samples should be biased toward locations of highest expected contamination as indicated by field evidence or PID measurements. 2. Salvage of Existing Groundwater Monitoring Wells: Page 4 of the revised RAP in Reference 1 under Section 5.0 Groundwater Remediation stated that ASR will attempt to salvage any groundwater observation wells still existing on the site. If addition wells are needed, they will be installed strategically, to maximize the data that can be obtained. It should be noted that according to the historical data, free product was detected in monitoring wells MW-1, MW-3, MW-6 and MW-11. These four monitoring wells and other existing wells must be restored at the same locations or at the locations to be consulted with the Department if they were destroyed during excavation. 11/11/05: Sun received UST ClosureReport for the subject site, dated 11/07/05. 11/23/05: Review of the monthly report dated 10/19/05 indicated that Total BTEX ranged from <MDL to 20,900 ppb, and MTBE ranged from <NDL to 6,300ppb. A total of 16 Moniroring wells were gauged and sampled. Only one well (MW-11) had free phased product with thickness of 0.23 feet. (Sun) 12/13/05: Review of the monthly report dated 11/10/05 indicated that Total BTEX ranged from <MDL to 20,900 ppb (October, 2005), and MTBE ranged from <NDL to 6,300ppb (October, 2005). A total of 16 Moniroring wells were gauged and sampled. Only two wells (MW-11 & MW-12) had free phased product with max thickness of 0.49 feet. (Sun) 02/21/06: Review of the monthly report dated 02/10/06 indicated that Total BTEX ranged from <MDL to 13,060 ppb (December, 2005), and MTBE ranged from <NDL to 10,000ppb (December, 2005). A total of 16 Moniroring wells were gauged and sampled. Only two wells (MW-11 & MW-12) had free phased product with max thickness of 0.27 feet. (Sun) 11/14/06-Sun: Based on the Quarterly Report, dated 9/11/06, BTEX ranged 5,258 to 11,180 ppb, and MTBE ranged from 170 ppb to 8000 ppb. (Sun) 04/13/07-Sun: Sun the following email to Chris Tomasello: Hi Chris, I have

S/W COR METROPOLITAN/MARC (Continued) **S100494686**

reviewed the Remediation Progress Report, submitted by ASR, dated January 2007. The Department approves the following recommendations: 1. Stop sampling MW-4, MW-5, MW-6, MW-8, MW-10, MW-12, MW-13. and MW-16. 2. Continue to sample and monitor theremaining groundwater monitoring wells for VOCs only using EPA 8260 method. 3. Continue to monitor the concentrations of BTEX, MTBE, and Total VOCs from MW-1, MW-2, MW-3, MW-11, and MW-14. 4. Continue to monitor the plate counts to determine the colony count for the bacteria. Upon review of the analytical results of new round of groundwater sampling data, the Department will determine if quarterly sampling event shall continue or petition for a NFA is warranted. The Departmentrequires five days advanced notice of any remedial and/or monitoring events at the site. (Sun)
07/17/07-Sun: Review of the Remediation Progress report dated June 2007 prepared by Advanced Site Restoration, LLC (ASR) indicated that a total of five (5) groundwater monitoring wells were sampled on 5/2/07. Of the five (5) samples analyzed, four (4) indicated a total BTEX concentration of between 150 and 6,700 parts per billion (ppb), and the remaining one (1) well had total BTEX concentrations of non-detect level. MTBE was detected above the New York State Water Quality Standards in two (2) of the five (5) groundwater monitoring wells. The concentration of the MTBE in both of these two (2) groundwater monitoring wells, was the lowest ever recorded during the twenty month samplin period. High levels of dissolved hydrocarbons have historically been detected in MW-14. MW-14 continues to show the highest levels of dissolved hydrocarbons, although they are at the lowest levels recoreded during twenty month history of sampling the site. Low levels of dissolved hydrocarbons also appeared in MW-1, MW-2.MW-3. AST proposes to monitor the concentration of BTEX, MTBE, and total VOCs by collecting and analyzing groundwater samples frm Mw-1, MW-2, MW-3, Mw-11 and MW-14. ASR will continue to monitor the heterotrophic plate counts to determine the colony count for the bacteria. ASR will continue to document the downward of the residual contamination, to demonstrate that concentrations will continue to acceptable TAGM 4046 Groundwater Standards.
07/20/07-Sun: Review of the groundwater sampling report dated July 14, 2007 prepared by Advanced Site Restoration, LLC (ASR) indicated that the groundwater sample collected from MW-14 wells on 7/12/07 indicated a total BTEX concentration at 318 parts per billion (ppb), including Benzene concentration at 52 ppb, and MTBE concentration at 340 ppb. MW-14 has been historically the hot spot with highest BTEX and MTBE concentrations. Based on these low concentratiuons of BTEX and MTBE and continued downward trend in concentrations of BTEX and MTBE, the spill is closed and NFA letter will be issued. (Sun)
08/16/07-NFA letter was sent to RP and ASR. (Sun) ENDDECRemark - 9212269

Remarks: Start CallerRemark - 9212269 WILL BAIL WELL-WILL PULL TANK-OLD AND STEEL (O'DOWD) END CallerRemark - 9212269

HIST LTANKS:

Region of Spill:	2
Spill Number:	9212269
Investigator:	ROMMEL
Caller Name:	Not reported
Caller Agency:	Not reported
Caller Phone:	Not reported
Caller Extension:	Not reported
Notifier Name:	Not reported
Notifier Agency:	Not reported
Notifier Phone:	Not reported
Notifier Extension:	Not reported
Spill Date:	01/28/1993
Spill Time:	08:30

S/W COR METROPOLITAN/MARC (Continued) **S100494686**

Reported to Department Date: 01/28/93
Reported to Department Time: 10:18
SWIS: 61
Spiller Contact: Not reported
Spiller Phone: Not reported
Spiller Extention: Not reported
Spiller Name: CITGO STATION
Spiller Address: Not reported
Spiller City,St,Zip: Not reported
Facility Contact: Not reported
Facility Phone: Not reported
Facility Extention: Not reported
Spill Cause: Tank Failure
Resource Affectd: On Land
Water Affected: Not reported
Spill Source: Gas Station
Spill Notifier: Other
PBS Number: Not reported
Cleanup Ceased: / /
Cleanup Meets Standard: False
Last Inspection: / /
Recommended Penalty: Penalty Not Recommended
Spiller Cleanup Date: / /
Enforcement Date: / /
Investigation Complete: / /
UST Involvement: True
Spill Class: Known release with minimal potential for fire or hazard. DEC Response. Willing Responsible Party. Corrective action taken.
Spill Closed Dt: / /
Date Region Sent Summary to Central Office: / /
Corrective Action Plan Submitted: / /
Date Spill Entered In Computer Data File: 01/29/93
Time Spill Entered In Computer Data File: Not reported
Spill Record Last Update: 08/08/95
Is Updated: False
PBS Number: Not reported
Tank Number: Not reported
Tank Size: Not reported
Test Method: Not reported
Leak Rate Failed Tank: Not reported
Gross Leak Rate: Not reported
Material Class Type: Petroleum
Quantity Spilled: -1
Unkonwn Quantity Spilled: False
Units: Not reported
Quantity Recovered: 0
Unkonwn Quantity Recovered: False
Material: GASOLINE
Class Type: GASOLINE
Times Material Entry In File: 21329
CAS Number: Not reported
Last Date: 19940929
DEC Remarks: 10/10/95: This is additional information about material spilled from the translation of the old spill file: CONTAM MONITORING.
Spill Cause: WILL BAIL WELL-WILL PULL TANK-OLD AND STEEL O DOWD)

M57
South
1/8-1/4
1133 ft.

Relative:
Higher

Actual:
15 ft.

JOE'S AUTO REPAIR CORNER INC.
445 METROPOLITAN AVENUE
BROOKLYN, NY 11211

AST **A100194001**
N/A

Site 1 of 4 in cluster M

AST:

AST:

Region:	STATE
Facility Id:	2-477060
UTM X:	588400.60240
UTM Y:	4507525.86061
Expiration Date:	10/04/06
Renewal Date:	/ /
Total Capacity:	250
Facility Type:	Not reported
Site Type Name:	Other
Site Type Status:	Waste Oil Storer
Mailing Company:	YOSEPH ZANCO
Mailing Title:	Not reported
Mailing Contact:	Not reported
Mailing Address:	208-41 15TH DRIVE
Mailing Address 2:	Not reported
Mailing City:	BAYSIDE
Mailing State:	NY
Mailing Zip Code:	11360
Mailing Phone No:	(347) 219-4909
Mailing Email:	Not reported
Owner Title:	Not reported
Owner Name:	Not reported
Owner Address:	208-41 15TH DRIVE
Owner Address 2:	Not reported
Owner State:	NY
Owner Zip Code:	11360
Owner Phone:	(347) 219-4909
Owner Company:	YOSEPH ZANCO
Emergency Contact:	YOSEPH ZANCO
Emergency Phone:	(347) 219-4909
Operator:	YOSEPH ZANCO
Operator Phone:	(718) 782-2881
Owner City:	BAYSIDE
Owner Sub Type:	Corporate or Commercial
Program Type:	PBS
Tank Number:	001
Tank Location Name:	Aboveground on crib, rack, or cradle
Tank Status:	In Service
Tank Model:	Not reported
Pipe Model:	Not reported
Active Status:	Active
Install Date:	09/01/00
Capacity Gallons:	250
Material Name:	Waste Oil/Used Oil
Percentage:	100.00
Tank Type Name:	Steel/Carbon Steel/Iron
Tank Internal Protection:	None
Tank Internal Protection 1:	None
Tank Internal Protection 2:	Not reported
Pipe Location Name:	No Piping

JOE'S AUTO REPAIR CORNER INC. (Continued) **A100194001**

Pipe Type Name:	No Piping
Pipe External Protection 1:	None
Pipe External Protection 2:	Not reported
Tank Secondary Containment 1:	None
Tank Secondary Containment 2:	Not reported
Pipe Secondary Containment:	Not reported
Tank Leak Detection 1:	None
Tank Leak Detection 2:	Not reported
Pipe Leak Detection 1:	Not reported
Pipe Leak Detection 2:	Not reported
Type Of Overfill Prevention 1:	None
Type Of Overfill Prevention 2:	Not reported
Dispenser Method:	None
Spill Prevention:	Not reported
Tightness Test Method:	Testing Not Required
Date Tested:	/ /
Next Test Date:	/ /
Date Tank Closed:	/ /

M58
South
1/8-1/4
1133 ft.

Relative:
Higher

Actual:
15 ft.

UNICO GAS STATION **LTANKS** **S104278570**
445 METROPOLITIAN AVE **HIST LTANKS** **N/A**
BROOKLYN, NY

Site 2 of 4 in cluster M

LTANKS:

Site ID:	148052
Spill Date:	10/28/99
Facility Addr2:	Not reported
Facility ID:	9909193
Program Number:	9909193
SWIS:	2401
Region of Spill:	2
Investigator:	hmdudek
Referred To:	Not reported
Reported to Dept:	10/28/99
CID:	14
Spill Cause:	Tank Failure
Water Affected:	Not reported
Spill Source:	Gasoline Station
Spill Notifier:	Local Agency
Cleanup Ceased:	/ /
Cleanup Meets Standard:	False
Last Inspection:	/ /
Recommended Penalty:	Penalty Not Recommended
UST Involvement:	True
Spill Class:	Known release with minimal potential for fire or hazard. DEC Response. Willing Responsible Party. Corrective action taken.
Spill Closed Dt:	10/07/05
Remediation Phase:	0
Date Entered In Computer:	10/28/99
Spill Record Last Update:	10/26/05
Spille Namer:	JOE
Spiller Company:	UNICO GAS STATION
Spiller Phone:	Not reported
Spiller Extention:	Not reported
Spiller Address:	445 METROPOLITIAN AVE
Spiller City,St,Zip:	BROOKLYN, ZZ

UNICO GAS STATION (Continued) **S104278570**

Spiller County:	001
Spiller Contact:	JOE
Spiller Phone:	(000) 000-0000
Spiller Extention:	Not reported
DEC Region:	2
Program Number:	9909193
DER Facility ID:	194392
Site ID:	148052
Operable Unit ID:	1083803
Operable Unit:	01
Material ID:	298281
Material Code:	0009
Material Name:	Gasoline
Case No.:	Not reported
Material FA:	Petroleum
Quantity:	0.00
Units:	Gallons
Recovered:	0.00
Resource Affected:	Soil
Oxygenate:	False
Site ID:	Not reported
Spill Tank Test:	Not reported
Tank Number:	Not reported
Tank Size:	Not reported
Test Method:	Not reported
Leak Rate:	Not reported
Gross Fail:	Not reported
Modified By:	Not reported
Last Modified:	Not reported
Test Method:	Not reported
DEC Memo:	Start DECRemark - 9909193 Prior to Sept, 2004 data translation this spill Lead DEC Field was "ROMMEL" 11/1/99 On site. All tanks out. Station covered with fresh concrete already. Two 55 gallon drums on side of station need to be disposed. All tanks off site. No stockpile of soil. Spill 9909344 reported by anonymous citizen. 11/2/99 Spoke to Butch (516) 831-2982 - beeper? from ITAR Tanks. Dr. Munroe was on site to collect samples from the excavation. NO soil was removed.Concrete slab was removed. PBS needs to be updated - tanks listed as temporarily-out-of-service. Site visit 10/5/05 - Site abandoned. No drums present. END DECRemark - 9909193
Remarks:	Start CallerRemark - 9909193 underground storage tanks were being removed and contaminated soil was discovered - site assessment will be done and the owner will decide what he wants to do for clean up END CallerRemark - 9909193

HIST LTANKS:

Region of Spill:	2
Spill Number:	9909193
Investigator:	ROMMEL
Caller Name:	Not reported
Caller Agency:	Not reported
Caller Phone:	Not reported
Caller Extension:	Not reported
Notifier Name:	Not reported
Notifier Agency:	Not reported
Notifier Phone:	Not reported
Notifier Extension:	Not reported
Spill Date:	10/28/1999
Spill Time:	12:00

UNICO GAS STATION (Continued) **S104278570**

Reported to Department Date:	10/28/99
Reported to Department Time:	13:45
SWIS:	61
Spiller Contact:	JOE
Spiller Phone:	(000) 000-0000
Spiller Extention:	Not reported
Spiller Name:	UNICO GAS STATION
Spiller Address:	445 METROPOLITIAN AVE
Spiller City,St,Zip:	BROOKLYN
Facility Contact:	JOE
Facility Phone:	(000) 000-0000
Facility Extention:	Not reported
Spill Cause:	Tank Failure
Resource Affectd:	On Land
Water Affected:	Not reported
Spill Source:	Gas Station
Spill Notifier:	Local Agency
PBS Number:	Not reported
Cleanup Ceased:	/ /
Cleanup Meets Standard:	False
Last Inspection:	/ /
Recommended Penalty:	Penalty Not Recommended
Spiller Cleanup Date:	/ /
Enforcement Date:	/ /
Investigation Complete:	/ /
UST Involvement:	True
Spill Class:	Known release with minimal potential for fire or hazard. DEC Response. Willing Responsible Party. Corrective action taken.
Spill Closed Dt:	/ /
Date Region Sent Summary to Central Office:	/ /
Corrective Action Plan Submitted:	/ /
Date Spill Entered In Computer Data File:	10/28/99
Time Spill Entered In Computer Data File:	Not reported
Spill Record Last Update:	11/02/99
Is Updated:	False
PBS Number:	Not reported
Tank Number:	Not reported
Tank Size:	Not reported
Test Method:	Not reported
Leak Rate Failed Tank:	Not reported
Gross Leak Rate:	Not reported
Material Class Type:	Petroleum
Quantity Spilled:	0
Unkonwn Quantity Spilled:	True
Units:	Gallons
Quantity Recovered:	0
Unkonwn Quantity Recovered:	True
Material:	GASOLINE
Class Type:	GASOLINE
Times Material Entry In File:	21329
CAS Number:	Not reported
Last Date:	19940929

DEC Remarks: 11/1/99 On site. All tanks out. Station covered with fresh concrete already. Two 55 gallon drums on side of station need to be disposed. All tanks off site. No stockpile of soil. Spill 9909344 reported by anonymous citi en. 11/2/99 Spoke to Butch 516) 831-2982 - beeper? from ITAR Tanks. Dr. Munroe was on site to collect samples from the excavation. NO soil was removed.

UNICO GAS STATION (Continued) **S104278570**

Concrete slab was removed. PBS needs to be updated - tanks listed as temporarily-out-of-service.

Spill Cause: underground storage tanks were being removed and contaminated soil was discovered - site assessment will be done and the owner will decide what he wants to do for clean up

---

M59 South 1/8-1/4 1133 ft. **JOE'S AUTO REPAIR CORNER INC.** **UST** **U004078261**
445 METROPOLITAN AVENUE **N/A**
BROOKLYN, NY 11211

Site 3 of 4 in cluster M

Relative: Higher

Actual: 15 ft.

UST:

UST:

Facility Id:	2-477060
Region:	STATE
Expiration Date:	10/04/06
Renewal Date:	/ /
Total Capacity:	250
Facility Type:	Not reported
Mailing Company:	YOSEPH ZANCO
Mailing Title:	Not reported
Mailing Contact:	Not reported
Mailing Address:	208-41 15TH DRIVE
Mailing Address 2:	Not reported
Mailing City:	BAYSIDE
Mailing State:	NY
Mailing Zip Code:	11360
Mailing Phone No:	(347) 219-4909
Mailing Email:	Not reported
Owner Title:	Not reported
Owner Name:	Not reported
Owner Address:	208-41 15TH DRIVE
Owner Address 2:	Not reported
Owner State:	NY
Owner Zip Code:	11360
Owner Phone:	(347) 219-4909
Owner Company:	YOSEPH ZANCO
Emergency Contact:	YOSEPH ZANCO
Emergency Phone:	(347) 219-4909
Operator:	YOSEPH ZANCO
Operator Phone:	(718) 782-2881
Owner City:	BAYSIDE
Owner Sub Type:	Corporate or Commercial
UTM X:	588400.60240
UTM Y:	4507525.86061
Site Type Name:	Other
Site Type Status:	Waste Oil Storer
Comments:	9-13-01 Per Moshe Kessler (718) 646-5647 Joe's Auto Repair leases property/waste oil tank from 445 Metropolitan Corp, which is the only owner. Sent him application for showing tank removals and new waste oil tank. nl
Program Type:	PBS
Tank Number:	1
Tank Location Name:	Underground
Tank Status:	Closed - Removed

JOE'S AUTO REPAIR CORNER INC. (Continued) **U004078261**

Tank Model:	Not reported
Pipe Model:	Not reported
Active Status:	Inactive
Install Date:	/ /
Capacity Gallons:	550
Material Name:	Gasoline
Percentage:	100.00
Tank Type Name:	Steel/Carbon Steel/Iron
Tank Internal Protection:	None
Tank Internal Protection 1:	None
Tank Internal Protection 2:	Not reported
Pipe Location Name:	No Piping
Pipe Type Name:	Galvanized Steel
Pipe External Protection 1:	None
Pipe External Protection 2:	Not reported
Tank Secondary Containment 1:	Vault (w/o access)
Tank Secondary Containment 2:	Not reported
Pipe Secondary Containment:	Not reported
Tank Leak Detection 1:	None
Tank Leak Detection 2:	Not reported
Pipe Leak Detection 1:	Not reported
Pipe Leak Detection 2:	Not reported
Type Of Overfill Prevention 1:	None
Type Of Overfill Prevention 2:	Not reported
Dispenser Method:	Suction
Spill Prevention:	Not reported
Tightness Test Method:	Horner EZ Check I or II
Date Tested:	03/01/95
Next Test Date:	/ /
Date Tank Closed:	10/29/99

Tank Number:	2
Tank Location Name:	Underground
Tank Status:	Closed - Removed
Tank Model:	Not reported
Pipe Model:	Not reported
Active Status:	Inactive
Install Date:	/ /
Capacity Gallons:	550
Material Name:	Gasoline
Percentage:	100.00
Tank Type Name:	Steel/Carbon Steel/Iron
Tank Internal Protection:	None
Tank Internal Protection 1:	None
Tank Internal Protection 2:	Not reported
Pipe Location Name:	No Piping
Pipe Type Name:	Galvanized Steel
Pipe External Protection 1:	None
Pipe External Protection 2:	Not reported
Tank Secondary Containment 1:	Vault (w/o access)
Tank Secondary Containment 2:	Not reported
Pipe Secondary Containment:	Not reported
Tank Leak Detection 1:	None
Tank Leak Detection 2:	Not reported
Pipe Leak Detection 1:	Not reported
Pipe Leak Detection 2:	Not reported

JOE'S AUTO REPAIR CORNER INC. (Continued) **U004078261**

Type Of Overfill Prevention 1:	None
Type Of Overfill Prevention 2:	Not reported
Dispenser Method:	Suction
Spill Prevention:	Not reported
Tightness Test Method:	Horner EZ Check I or II
Date Tested:	03/01/95
Next Test Date:	/ /
Date Tank Closed:	10/29/99

Tank Number:	3
Tank Location Name:	Underground
Tank Status:	Closed - Removed
Tank Model:	Not reported
Pipe Model:	Not reported
Active Status:	Inactive
Install Date:	/ /
Capacity Gallons:	550
Material Name:	Gasoline
Percentage:	100.00
Tank Type Name:	Steel/Carbon Steel/Iron
Tank Internal Protection:	None
Tank Internal Protection 1:	None
Tank Internal Protection 2:	Not reported
Pipe Location Name:	No Piping
Pipe Type Name:	Galvanized Steel
Pipe External Protection 1:	None
Pipe External Protection 2:	Not reported
Tank Secondary Containment 1:	Vault (w/o access)
Tank Secondary Containment 2:	Not reported
Pipe Secondary Containment:	Not reported
Tank Leak Detection 1:	None
Tank Leak Detection 2:	Not reported
Pipe Leak Detection 1:	Not reported
Pipe Leak Detection 2:	Not reported
Type Of Overfill Prevention 1:	None
Type Of Overfill Prevention 2:	Not reported
Dispenser Method:	Suction
Spill Prevention:	Not reported
Tightness Test Method:	Horner EZ Check I or II
Date Tested:	03/01/95
Next Test Date:	/ /
Date Tank Closed:	10/29/99

Tank Number:	4
Tank Location Name:	Underground
Tank Status:	Closed - Removed
Tank Model:	Not reported
Pipe Model:	Not reported
Active Status:	Inactive
Install Date:	/ /
Capacity Gallons:	550
Material Name:	Gasoline
Percentage:	100.00
Tank Type Name:	Steel/Carbon Steel/Iron
Tank Internal Protection:	None

JOE'S AUTO REPAIR CORNER INC. (Continued) **U004078261**

Tank Internal Protection 1:	None
Tank Internal Protection 2:	Not reported
Pipe Location Name:	No Piping
Pipe Type Name:	Galvanized Steel
Pipe External Protection 1:	None
Pipe External Protection 2:	Not reported
Tank Secondary Containment 1:	Vault (w/o access)
Tank Secondary Containment 2:	Not reported
Pipe Secondary Containment:	Not reported
Tank Leak Detection 1:	None
Tank Leak Detection 2:	Not reported
Pipe Leak Detection 1:	Not reported
Pipe Leak Detection 2:	Not reported
Type Of Overfill Prevention 1:	None
Type Of Overfill Prevention 2:	Not reported
Dispenser Method:	Suction
Spill Prevention:	Not reported
Tightness Test Method:	Horner EZ Check I or II
Date Tested:	03/01/95
Next Test Date:	/ /
Date Tank Closed:	10/29/99

Tank Number:	5
Tank Location Name:	Underground
Tank Status:	Closed - Removed
Tank Model:	Not reported
Pipe Model:	Not reported
Active Status:	Inactive
Install Date:	/ /
Capacity Gallons:	550
Material Name:	Gasoline
Percentage:	100.00
Tank Type Name:	Steel/Carbon Steel/Iron
Tank Internal Protection:	None
Tank Internal Protection 1:	None
Tank Internal Protection 2:	Not reported
Pipe Location Name:	No Piping
Pipe Type Name:	Galvanized Steel
Pipe External Protection 1:	None
Pipe External Protection 2:	Not reported
Tank Secondary Containment 1:	Vault (w/o access)
Tank Secondary Containment 2:	Not reported
Pipe Secondary Containment:	Not reported
Tank Leak Detection 1:	None
Tank Leak Detection 2:	Not reported
Pipe Leak Detection 1:	Not reported
Pipe Leak Detection 2:	Not reported
Type Of Overfill Prevention 1:	None
Type Of Overfill Prevention 2:	Not reported
Dispenser Method:	Suction
Spill Prevention:	Not reported
Tightness Test Method:	Horner EZ Check I or II
Date Tested:	03/01/95
Next Test Date:	/ /
Date Tank Closed:	10/29/99

JOE'S AUTO REPAIR CORNER INC. (Continued) **U004078261**

Tank Number:	6
Tank Location Name:	Underground
Tank Status:	Closed - Removed
Tank Model:	Not reported
Pipe Model:	Not reported
Active Status:	Inactive
Install Date:	/ /
Capacity Gallons:	550
Material Name:	Gasoline
Percentage:	100.00
Tank Type Name:	Steel/Carbon Steel/Iron
Tank Internal Protection:	None
Tank Internal Protection 1:	None
Tank Internal Protection 2:	Not reported
Pipe Location Name:	No Piping
Pipe Type Name:	Galvanized Steel
Pipe External Protection 1:	None
Pipe External Protection 2:	Not reported
Tank Secondary Containment 1:	Vault (w/o access)
Tank Secondary Containment 2:	Not reported
Pipe Secondary Containment:	Not reported
Tank Leak Detection 1:	None
Tank Leak Detection 2:	Not reported
Pipe Leak Detection 1:	Not reported
Pipe Leak Detection 2:	Not reported
Type Of Overfill Prevention 1:	None
Type Of Overfill Prevention 2:	Not reported
Dispenser Method:	Suction
Spill Prevention:	Not reported
Tightness Test Method:	Horner EZ Check I or II
Date Tested:	03/01/95
Next Test Date:	/ /
Date Tank Closed:	10/29/99

Tank Number:	7
Tank Location Name:	Underground
Tank Status:	Closed - Removed
Tank Model:	Not reported
Pipe Model:	Not reported
Active Status:	Inactive
Install Date:	/ /
Capacity Gallons:	550
Material Name:	Gasoline
Percentage:	100.00
Tank Type Name:	Steel/Carbon Steel/Iron
Tank Internal Protection:	None
Tank Internal Protection 1:	None
Tank Internal Protection 2:	Not reported
Pipe Location Name:	No Piping
Pipe Type Name:	Galvanized Steel
Pipe External Protection 1:	None
Pipe External Protection 2:	Not reported
Tank Secondary Containment 1:	Vault (w/o access)
Tank Secondary Containment 2:	Not reported
Pipe Secondary Containment:	Not reported
Tank Leak Detection 1:	None

JOE'S AUTO REPAIR CORNER INC. (Continued) **U004078261**

Tank Leak Detection 2:	Not reported
Pipe Leak Detection 1:	Not reported
Pipe Leak Detection 2:	Not reported
Type Of Overfill Prevention 1:	None
Type Of Overfill Prevention 2:	Not reported
Dispenser Method:	Suction
Spill Prevention:	Not reported
Tightness Test Method:	Horner EZ Check I or II
Date Tested:	03/01/95
Next Test Date:	/ /
Date Tank Closed:	10/29/99

Tank Number:	8
Tank Location Name:	Underground
Tank Status:	Closed - Removed
Tank Model:	Not reported
Pipe Model:	Not reported
Active Status:	Inactive
Install Date:	/ /
Capacity Gallons:	550
Material Name:	Gasoline
Percentage:	100.00
Tank Type Name:	Steel/Carbon Steel/Iron
Tank Internal Protection:	None
Tank Internal Protection 1:	None
Tank Internal Protection 2:	Not reported
Pipe Location Name:	No Piping
Pipe Type Name:	Galvanized Steel
Pipe External Protection 1:	None
Pipe External Protection 2:	Not reported
Tank Secondary Containment 1:	Vault (w/o access)
Tank Secondary Containment 2:	Not reported
Pipe Secondary Containment:	Not reported
Tank Leak Detection 1:	None
Tank Leak Detection 2:	Not reported
Pipe Leak Detection 1:	Not reported
Pipe Leak Detection 2:	Not reported
Type Of Overfill Prevention 1:	None
Type Of Overfill Prevention 2:	Not reported
Dispenser Method:	Suction
Spill Prevention:	Not reported
Tightness Test Method:	Horner EZ Check I or II
Date Tested:	03/01/95
Next Test Date:	/ /
Date Tank Closed:	10/29/99

Tank Number:	9
Tank Location Name:	Underground, vaulted, with access
Tank Status:	Closed - Removed
Tank Model:	Not reported
Pipe Model:	Not reported
Active Status:	Inactive
Install Date:	/ /
Capacity Gallons:	0
Material Name:	Waste Oil/Used Oil

JOE'S AUTO REPAIR CORNER INC. (Continued) **U004078261**

Percentage:	100.00
Tank Type Name:	Steel/Carbon Steel/Iron
Tank Internal Protection:	None
Tank Internal Protection 1:	None
Tank Internal Protection 2:	Not reported
Pipe Location Name:	No Piping
Pipe Type Name:	No Piping
Pipe External Protection 1:	None
Pipe External Protection 2:	Not reported
Tank Secondary Containment 1:	None
Tank Secondary Containment 2:	Not reported
Pipe Secondary Containment:	Not reported
Tank Leak Detection 1:	None
Tank Leak Detection 2:	Not reported
Pipe Leak Detection 1:	Not reported
Pipe Leak Detection 2:	Not reported
Type Of Overfill Prevention 1:	None
Type Of Overfill Prevention 2:	Not reported
Dispenser Method:	None
Spill Prevention:	Not reported
Tightness Test Method:	Testing Not Required
Date Tested:	/ /
Next Test Date:	/ /
Date Tank Closed:	10/29/99

M60 **JOE'S AUTO REPAIR CORNER INC.** **HIST UST** **U003065866**
South **445 METROPOLITAN AVENUE** **N/A**
1/8-1/4 **BROOKLYN, NY 11211**
1133 ft.

Site 4 of 4 in cluster M

Relative:
Higher

Actual:
15 ft.

HIST UST:

PBS Number:	2-477060
SPDES Number:	Not reported
Emergency Contact:	YOSEPH ZANCO
Emergency Telephone:	(347) 219-4909
Operator:	YOSEPH ZANCO
Operator Telephone:	(718) 782-2881
Owner Name:	YOSEPH ZANCO
Owner Address:	208-41 15TH DRIVE
Owner City,St,Zip:	BAYSIDE, NY 11360
Owner Telephone:	(347) 219-4909
Owner Type:	Corporate/Commercial
Owner Subtype:	Not reported
Mailing Name:	YOSEPH ZANCO
Mailing Address:	208-41 15TH DRIVE
Mailing Address 2:	Not reported
Mailing City,St,Zip:	BAYSIDE, NY 11360
Mailing Contact:	Not reported
Mailing Telephone:	(347) 219-4909
Owner Mark:	Second Owner
Facility Status:	4 - Subpart 360-14 only (active)
Facility Addr2:	445 METROPOLITAN AVENUE
SWIS ID:	6101
Old PBS Number:	Not reported
Facility Type:	OTHER
Inspected Date:	Not reported
Inspector:	Not reported

JOE'S AUTO REPAIR CORNER INC. (Continued) **U003065866**

Inspection Result:	Not reported
Federal ID:	Not reported
Certification Flag:	False
Certification Date:	10/05/2001
Expiration Date:	10/04/2006
Renew Flag:	False
Renewal Date:	Not reported
Total Capacity:	250
FAMT:	True
Facility Screen:	No Missing Data
Owner Screen:	No Missing Data
Tank Screen:	Minor Data Missing
Dead Letter:	False
CBS Number:	Not reported
Town or City:	NEW YORK CITY
County Code:	61
Town or City:	01
Region:	2

Tank Id:	1
Tank Location:	UNDERGROUND
Tank Status:	Closed-Removed
Install Date:	Not reported
Capacity (gals):	550
Product Stored:	UNLEADED GASOLINE
Tank Type:	Steel/carbon steel
Tank Internal:	Not reported
Tank External:	Not reported
Pipe Location:	Not reported
Pipe Type:	GALVANIZED STEEL
Pipe Internal:	Not reported
Pipe External:	Not reported
Second Containment:	Diking
Leak Detection:	None
Overfill Prot:	Not reported
Dispenser:	Suction
Date Tested:	03/01/1995
Next Test Date:	Not reported
Missing Data for Tank:	Minor Data Missing
Date Closed:	10/29/1999
Test Method:	Horner EZ Check
Deleted:	False
Updated:	True
Lat/long:	Not reported

Tank Id:	2
Tank Location:	UNDERGROUND
Tank Status:	Closed-Removed
Install Date:	Not reported
Capacity (gals):	550
Product Stored:	UNLEADED GASOLINE
Tank Type:	Steel/carbon steel
Tank Internal:	Not reported
Tank External:	Not reported
Pipe Location:	Not reported
Pipe Type:	GALVANIZED STEEL

JOE'S AUTO REPAIR CORNER INC. (Continued) **U003065866**

Pipe Internal:	Not reported
Pipe External:	Not reported
Second Containment:	Diking
Leak Detection:	None
Overfill Prot:	Not reported
Dispenser:	Suction
Date Tested:	03/01/1995
Next Test Date:	Not reported
Missing Data for Tank:	Minor Data Missing
Date Closed:	10/29/1999
Test Method:	Horner EZ Check
Deleted:	False
Updated:	True
Lat/long:	Not reported

Tank Id:	3
Tank Location:	UNDERGROUND
Tank Status:	Closed-Removed
Install Date:	Not reported
Capacity (gals):	550
Product Stored:	UNLEADED GASOLINE
Tank Type:	Steel/carbon steel
Tank Internal:	Not reported
Tank External:	Not reported
Pipe Location:	Not reported
Pipe Type:	GALVANIZED STEEL
Pipe Internal:	Not reported
Pipe External:	Not reported
Second Containment:	Diking
Leak Detection:	None
Overfill Prot:	Not reported
Dispenser:	Suction
Date Tested:	03/01/1995
Next Test Date:	Not reported
Missing Data for Tank:	Minor Data Missing
Date Closed:	10/29/1999
Test Method:	Horner EZ Check
Deleted:	False
Updated:	True
Lat/long:	Not reported

Tank Id:	4
Tank Location:	UNDERGROUND
Tank Status:	Closed-Removed
Install Date:	Not reported
Capacity (gals):	550
Product Stored:	UNLEADED GASOLINE
Tank Type:	Steel/carbon steel
Tank Internal:	Not reported
Tank External:	Not reported
Pipe Location:	Not reported
Pipe Type:	GALVANIZED STEEL
Pipe Internal:	Not reported
Pipe External:	Not reported
Second Containment:	Diking

JOE'S AUTO REPAIR CORNER INC. (Continued) **U003065866**

Leak Detection:	None
Overfill Prot:	Not reported
Dispenser:	Suction
Date Tested:	03/01/1995
Next Test Date:	Not reported
Missing Data for Tank:	Minor Data Missing
Date Closed:	10/29/1999
Test Method:	Horner EZ Check
Deleted:	False
Updated:	True
Lat/long:	Not reported

Tank Id:	5
Tank Location:	UNDERGROUND
Tank Status:	Closed-Removed
Install Date:	Not reported
Capacity (gals):	550
Product Stored:	UNLEADED GASOLINE
Tank Type:	Steel/carbon steel
Tank Internal:	Not reported
Tank External:	Not reported
Pipe Location:	Not reported
Pipe Type:	GALVANIZED STEEL
Pipe Internal:	Not reported
Pipe External:	Not reported
Second Containment:	Diking
Leak Detection:	None
Overfill Prot:	Not reported
Dispenser:	Suction
Date Tested:	03/01/1995
Next Test Date:	Not reported
Missing Data for Tank:	Minor Data Missing
Date Closed:	10/29/1999
Test Method:	Horner EZ Check
Deleted:	False
Updated:	True
Lat/long:	Not reported

Tank Id:	6
Tank Location:	UNDERGROUND
Tank Status:	Closed-Removed
Install Date:	Not reported
Capacity (gals):	550
Product Stored:	UNLEADED GASOLINE
Tank Type:	Steel/carbon steel
Tank Internal:	Not reported
Tank External:	Not reported
Pipe Location:	Not reported
Pipe Type:	GALVANIZED STEEL
Pipe Internal:	Not reported
Pipe External:	Not reported
Second Containment:	Diking
Leak Detection:	None
Overfill Prot:	Not reported
Dispenser:	Suction

JOE'S AUTO REPAIR CORNER INC. (Continued) **U003065866**

Date Tested:	03/01/1995
Next Test Date:	Not reported
Missing Data for Tank:	Minor Data Missing
Date Closed:	10/29/1999
Test Method:	Horner EZ Check
Deleted:	False
Updated:	True
Lat/long:	Not reported

Tank Id:	7
Tank Location:	UNDERGROUND
Tank Status:	Closed-Removed
Install Date:	Not reported
Capacity (gals):	550
Product Stored:	UNLEADED GASOLINE
Tank Type:	Steel/carbon steel
Tank Internal:	Not reported
Tank External:	Not reported
Pipe Location:	Not reported
Pipe Type:	GALVANIZED STEEL
Pipe Internal:	Not reported
Pipe External:	Not reported
Second Containment:	Diking
Leak Detection:	None
Overfill Prot:	Not reported
Dispenser:	Suction
Date Tested:	03/01/1995
Next Test Date:	Not reported
Missing Data for Tank:	Minor Data Missing
Date Closed:	10/29/1999
Test Method:	Horner EZ Check
Deleted:	False
Updated:	True
Lat/long:	Not reported

Tank Id:	8
Tank Location:	UNDERGROUND
Tank Status:	Closed-Removed
Install Date:	Not reported
Capacity (gals):	550
Product Stored:	UNLEADED GASOLINE
Tank Type:	Steel/carbon steel
Tank Internal:	Not reported
Tank External:	Not reported
Pipe Location:	Not reported
Pipe Type:	GALVANIZED STEEL
Pipe Internal:	Not reported
Pipe External:	Not reported
Second Containment:	Diking
Leak Detection:	None
Overfill Prot:	Not reported
Dispenser:	Suction
Date Tested:	03/01/1995
Next Test Date:	Not reported
Missing Data for Tank:	Minor Data Missing

JOE'S AUTO REPAIR CORNER INC. (Continued) **U003065866**

Date Closed:	10/29/1999
Test Method:	Horner EZ Check
Deleted:	False
Updated:	True
Lat/long:	Not reported

Tank Id:	9
Tank Location:	UNDERGROUND, VAULTED, WITH ACCESS
Tank Status:	Closed-Removed
Install Date:	Not reported
Capacity (gals):	0
Product Stored:	USED OIL
Tank Type:	Steel/carbon steel
Tank Internal:	Not reported
Tank External:	Not reported
Pipe Location:	Not reported
Pipe Type:	Not reported
Pipe Internal:	Not reported
Pipe External:	Not reported
Second Containment:	Not reported
Leak Detection:	Not reported
Overfill Prot:	Not reported
Dispenser:	Not reported
Date Tested:	Not reported
Next Test Date:	Not reported
Missing Data for Tank:	Major Data Missing (which is on the certificate)
Date Closed:	10/29/1999
Test Method:	Not reported
Deleted:	False
Updated:	True
Lat/long:	Not reported

61
NE
1/8-1/4
1133 ft.

BAYARD PROPERTIES
735 LORIMER STREET
BROOKLYN, NY 11211

UST **U001833953**
HIST UST **N/A**

Relative:
Equal

Actual:
14 ft.

UST:

UST:

Facility Id:	2-249157
Region:	STATE
Expiration Date:	12/20/10
Renewal Date:	03/06/02
Total Capacity:	0
Facility Type:	Not reported
Mailing Company:	HYDRO TECH ENVIRONMENTAL CORP
Mailing Title:	Not reported
Mailing Contact:	ANTOINETTE OLLIVIERRE
Mailing Address:	1111 FULTON STREET, 2ND FLOOR
Mailing Address 2:	Not reported
Mailing City:	BROOKLYN
Mailing State:	NY
Mailing Zip Code:	11238
Mailing Phone No:	(718) 636-0800
Mailing Email:	Not reported
Owner Title:	CHIEF OPERTING OFFICER

BAYARD PROPERTIES (Continued) **U001833953**

Owner Name:	JOSEPH KRANZLER
Owner Address:	400 RELLA BOULEVARD
Owner Address 2:	Not reported
Owner State:	NY
Owner Zip Code:	10901
Owner Phone:	(845) 369-7600
Owner Company:	BAYARD APARTMENTS LLC
Emergency Contact:	JOSEPH KRANZLER
Emergency Phone:	(845) 369-7600
Operator:	JOSEPH KRANZLER
Operator Phone:	(845) 369-7600
Owner City:	MONTEBELLO
Owner Sub Type:	Corporate or Commercial
UTM X:	588701.65393
UTM Y:	4508063.29487
Site Type Name:	Apartment Building/Office Building
Site Type Status:	Unregulated
Comments:	Not reported
Program Type:	PBS
Tank Number:	001
Tank Location Name:	Underground, vaulted, with access
Tank Status:	Closed - Removed
Tank Model:	Not reported
Pipe Model:	Not reported
Active Status:	Inactive
Install Date:	/ /
Capacity Gallons:	5000
Material Name:	#2 Fuel Oil
Percentage:	100.00
Tank Type Name:	Steel/Carbon Steel/Iron
Tank Internal Protection:	None
Tank Internal Protection 1:	None
Tank Internal Protection 2:	Not reported
Pipe Location Name:	No Piping
Pipe Type Name:	Steel/Carbon Steel/Iron
Pipe External Protection 1:	None
Pipe External Protection 2:	Not reported
Tank Secondary Containment 1:	Vault (w/o access)
Tank Secondary Containment 2:	Not reported
Pipe Secondary Containment:	Not reported
Tank Leak Detection 1:	None
Tank Leak Detection 2:	Not reported
Pipe Leak Detection 1:	Exempt Suction Piping
Pipe Leak Detection 2:	Not reported
Type Of Overfill Prevention 1:	Product Level Gauge (A/G)
Type Of Overfill Prevention 2:	Not reported
Dispenser Method:	Suction
Spill Prevention:	Not reported
Tightness Test Method:	Testing Not Required
Date Tested:	/ /
Next Test Date:	/ /
Date Tank Closed:	03/15/05

HIST UST:
PBS Number: 2-249157

BAYARD PROPERTIES (Continued) **U001833953**

SPDES Number:	Not reported
Emergency Contact:	FRAIDY TAUBER
Emergency Telephone:	(914) 425-1362
Operator:	SVETORSAR
Operator Telephone:	(917) 532-5359
Owner Name:	AINTSAR REALTY CORP
Owner Address:	P O BOX 215
Owner City,St,Zip:	MONSEY, NY 10952
Owner Telephone:	(914) 425-1362
Owner Type:	Corporate/Commercial
Owner Subtype:	Not reported
Mailing Name:	AINTSAR REALTY CORP
Mailing Address:	P O BOX 215
Mailing Address 2:	Not reported
Mailing City,St,Zip:	MONSEY, NY 10952
Mailing Contact:	MAYER STEG
Mailing Telephone:	(914) 425-1362
Owner Mark:	First Owner
Facility Status:	1 - Active PBS facility, i.e. total capacity of the PBS tanks is greater than 1,100 gallons, regardless if Subpart 360-14 tanks exist or not at the facility.
Facility Addr2:	735 LORIMER STREET
SWIS ID:	6101
Old PBS Number:	Not reported
Facility Type:	OTHER
Inspected Date:	Not reported
Inspector:	Not reported
Inspection Result:	Not reported
Federal ID:	Not reported
Certification Flag:	False
Certification Date:	04/03/2000
Expiration Date:	07/07/2002
Renew Flag:	False
Renewal Date:	Not reported
Total Capacity:	5000
FAMT:	True
Facility Screen:	No Missing Data
Owner Screen:	No Missing Data
Tank Screen:	Minor Data Missing
Dead Letter:	False
CBS Number:	Not reported
Town or City:	NEW YORK CITY
County Code:	61
Town or City:	01
Region:	2
Tank Id:	001
Tank Location:	UNDERGROUND, VAULTED, WITH ACCESS
Tank Status:	In Service
Install Date:	Not reported
Capacity (gals):	5000
Product Stored:	NOS 1,2, OR 4 FUEL OIL
Tank Type:	Steel/carbon steel
Tank Internal:	Not reported
Tank External:	Not reported
Pipe Location:	Not reported
Pipe Type:	STEEL/IRON

BAYARD PROPERTIES (Continued) **U001833953**

Pipe Internal:	Not reported
Pipe External:	Not reported
Second Containment:	Diking
Leak Detection:	None
Overfill Prot:	Product Level Gauge
Dispenser:	Suction
Date Tested:	Not reported
Next Test Date:	Not reported
Missing Data for Tank:	Minor Data Missing
Date Closed:	Not reported
Test Method:	Not reported
Deleted:	False
Updated:	True
Lat/long:	Not reported

N62 **MEEKER DISCOUNT MUFFLERS** **LTANKS** **S102232676**
East **64 FROST ST** **HIST LTANKS** **N/A**
1/8-1/4 **BROOKLYN, NY**
1145 ft.

Site 1 of 5 in cluster N

Relative:
Higher

Actual:
17 ft.

LTANKS:

Site ID:	261281
Spill Date:	04/30/96
Facility Addr2:	Not reported
Facility ID:	9601530
Program Number:	9601530
SWIS:	2401
Region of Spill:	2
Investigator:	JMKRIMGO
Referred To:	Not reported
Reported to Dept:	04/30/96
CID:	14
Spill Cause:	Tank Test Failure
Water Affected:	Not reported
Spill Source:	Commercial/Industrial
Spill Notifier:	Tank Tester
Cleanup Ceased:	/ /
Cleanup Meets Standard:	False
Last Inspection:	/ /
Recommended Penalty:	Penalty Not Recommended
UST Involvement:	True
Spill Class:	Known release that creates potential for fire or hazard. DEC Response. Willing Responsible Party. Corrective action taken.
Spill Closed Dt:	/ /
Remediation Phase:	1
Date Entered In Computer:	04/30/96
Spill Record Last Update:	06/28/07
Spille Namer:	Not reported
Spiller Company:	MEEKER DISCOUNT MUFFLERS
Spiller Phone:	(718) 388-3329
Spiller Extention:	Not reported
Spiller Address:	64 FROST ST
Spiller City,St,Zip:	BROOKLYN, NY
Spiller County:	001
Spiller Contact:	Not reported
Spiller Phone:	(718) 388-3329
Spiller Extention:	Not reported

MEEKER DISCOUNT MUFFLERS (Continued) **S102232676**

DEC Region:	2
Program Number:	9601530
DER Facility ID:	6789
Site ID:	261281
Operable Unit ID:	1029178
Operable Unit:	01
Material ID:	351329
Material Code:	0009
Material Name:	Gasoline
Case No.:	Not reported
Material FA:	Petroleum
Quantity:	0.00
Units:	Gallons
Recovered:	0.00
Resource Affected:	Soil
Oxygenate:	False
Site ID:	261281
Spill Tank Test:	1544507
Tank Number:	1-5
Tank Size:	550
Test Method:	03
Leak Rate:	0.00
Gross Fail:	F
Modified By:	Spills
Last Modified:	10/01/04
Test Method:	Horner EZ Check I or II
DEC Memo:	Start DECRemark - 9601530 3/11/03 - SAMUEL- File available in active unassigned spill files. 4/3/06 Diaz - Next Steps - February 2000 Investigation report stated further investigation & possible remedial work recommended. Verify & conduct work or close site. 6/28/07. J.Krimgold reviewed and approved IWP submitted by FPM Group (631-737-6200)on June 27, 2007. The plan calls for 4 soil/gw samples around tanks excavation pit END DECRemark - 9601530
Remarks:	Start CallerRemark - 9601530 caller belives its a bad line - 5 - 550 gal tanks manifolded together END CallerRemark - 9601530

HIST LTANKS:

Region of Spill:	2
Spill Number:	9601530
Investigator:	O'DOWD
Caller Name:	Not reported
Caller Agency:	Not reported
Caller Phone:	Not reported
Caller Extension:	Not reported
Notifier Name:	Not reported
Notifier Agency:	Not reported
Notifier Phone:	Not reported
Notifier Extension:	Not reported
Spill Date:	04/30/1996
Spill Time:	11:00
Reported to Department Date:	04/30/96
Reported to Department Time:	11:39
SWIS:	61
Spiller Contact:	Not reported
Spiller Phone:	(718) 388-3329
Spiller Extention:	Not reported
Spiller Name:	MEEKER DISCOUNT MUFFLERS
Spiller Address:	64 FROST ST

MEEKER DISCOUNT MUFFLERS (Continued) **S102232676**

Spiller City,St,Zip:	BROOKLYN, NY
Facility Contact:	Not reported
Facility Phone:	(718) 388-3329
Facility Extention:	Not reported
Spill Cause:	Tank Test Failure
Resource Affectd:	On Land
Water Affected:	Not reported
Spill Source:	Other Commercial/Industrial
Spill Notifier:	Tank Tester
PBS Number:	2-200956
Cleanup Ceased:	/ /
Cleanup Meets Standard:	False
Last Inspection:	/ /
Recommended Penalty:	Penalty Not Recommended
Spiller Cleanup Date:	/ /
Enforcement Date:	/ /
Investigation Complete:	/ /
UST Involvement:	False
Spill Class:	Known release that creates potential for fire or hazard. DEC Response. Willing Responsible Party. Corrective action taken.
Spill Closed Dt:	/ /
Date Region Sent Summary to Central Office:	/ /
Corrective Action Plan Submitted:	/ /
Date Spill Entered In Computer Data File:	04/30/96
Time Spill Entered In Computer Data File:	Not reported
Spill Record Last Update:	05/23/96
Is Updated:	False
PBS Number:	Not reported
Tank Number:	1-5
Tank Size:	550
Test Method:	Horner EZ Check
Leak Rate Failed Tank:	0.00
Gross Leak Rate:	Talk Test Failures only pass or fail
Material Class Type:	Petroleum
Quantity Spilled:	0
Unkonwn Quantity Spilled:	True
Units:	Gallons
Quantity Recovered:	0
Unkonwn Quantity Recovered:	False
Material:	GASOLINE
Class Type:	GASOLINE
Times Material Entry In File:	21329
CAS Number:	Not reported
Last Date:	19940929
DEC Remarks:	Not reported
Spill Cause:	caller belives its a bad line - 5 - 550 gal tanks manifolded together

---

N63 **64 FROST ST.** **UST** **U003065821**
East **64 FROST STREET** **HIST UST** **N/A**
1/8-1/4 **BROOKLYN, NY 11211**
1145 ft.

Site 2 of 5 in cluster N

Relative: Higher

UST:

Actual: 17 ft.

UST:

Facility Id:	2-200956
Region:	STATE

64 FROST ST. (Continued) **U003065821**

Expiration Date:	12/05/08
Renewal Date:	04/01/02
Total Capacity:	0
Facility Type:	Not reported
Mailing Company:	PAUL'S LLC
Mailing Title:	Not reported
Mailing Contact:	PAUL JOFFE
Mailing Address:	318 GRAND STREET
Mailing Address 2:	Not reported
Mailing City:	BROOKLYN
Mailing State:	NY
Mailing Zip Code:	11211
Mailing Phone No:	(718) 486-6916
Mailing Email:	Not reported
Owner Title:	Not reported
Owner Name:	Not reported
Owner Address:	318 GRAND ST.
Owner Address 2:	Not reported
Owner State:	NY
Owner Zip Code:	11211
Owner Phone:	(718) 486-6916
Owner Company:	PAUL'S LLC
Emergency Contact:	PAUL JOFFE
Emergency Phone:	(017) 693-3292
Operator:	PAUL JOFFE
Operator Phone:	(718) 486-6916
Owner City:	BROOKLYN
Owner Sub Type:	Corporate or Commercial
UTM X:	588789.48714
UTM Y:	4507925.20591
Site Type Name:	Retail Gasoline Sales
Site Type Status:	Unregulated
Comments:	Not reported
Program Type:	PBS
Tank Number:	001
Tank Location Name:	Underground
Tank Status:	Closed - Removed
Tank Model:	Not reported
Pipe Model:	Not reported
Active Status:	Inactive
Install Date:	/ /
Capacity Gallons:	550
Material Name:	Gasoline
Percentage:	100.00
Tank Type Name:	Stainless Steel Alloy
Tank Internal Protection:	None
Tank Internal Protection 1:	None
Tank Internal Protection 2:	Not reported
Pipe Location Name:	No Piping
Pipe Type Name:	Galvanized Steel
Pipe External Protection 1:	None
Pipe External Protection 2:	Not reported
Tank Secondary Containment 1:	Vault (w/o access)
Tank Secondary Containment 2:	Not reported
Pipe Secondary Containment:	Not reported

64 FROST ST. (Continued) **U003065821**

Tank Leak Detection 1:	Other
Tank Leak Detection 2:	Not reported
Pipe Leak Detection 1:	Not reported
Pipe Leak Detection 2:	Not reported
Type Of Overfill Prevention 1:	None
Type Of Overfill Prevention 2:	Not reported
Dispenser Method:	Not reported
Spill Prevention:	Not reported
Tightness Test Method:	Testing Not Required
Date Tested:	/ /
Next Test Date:	/ /
Date Tank Closed:	10/27/99

Tank Number:	002
Tank Location Name:	Underground
Tank Status:	Closed - Removed
Tank Model:	Not reported
Pipe Model:	Not reported
Active Status:	Inactive
Install Date:	/ /
Capacity Gallons:	550
Material Name:	Gasoline
Percentage:	100.00
Tank Type Name:	Stainless Steel Alloy
Tank Internal Protection:	None
Tank Internal Protection 1:	None
Tank Internal Protection 2:	Not reported
Pipe Location Name:	No Piping
Pipe Type Name:	Galvanized Steel
Pipe External Protection 1:	None
Pipe External Protection 2:	Not reported
Tank Secondary Containment 1:	Vault (w/o access)
Tank Secondary Containment 2:	Not reported
Pipe Secondary Containment:	Not reported
Tank Leak Detection 1:	Other
Tank Leak Detection 2:	Not reported
Pipe Leak Detection 1:	Not reported
Pipe Leak Detection 2:	Not reported
Type Of Overfill Prevention 1:	None
Type Of Overfill Prevention 2:	Not reported
Dispenser Method:	Not reported
Spill Prevention:	Not reported
Tightness Test Method:	Testing Not Required
Date Tested:	/ /
Next Test Date:	/ /
Date Tank Closed:	10/27/99

Tank Number:	003
Tank Location Name:	Underground
Tank Status:	Closed - Removed
Tank Model:	Not reported
Pipe Model:	Not reported
Active Status:	Inactive
Install Date:	/ /
Capacity Gallons:	550

64 FROST ST. (Continued) **U003065821**

Material Name:	Gasoline
Percentage:	100.00
Tank Type Name:	Steel/Carbon Steel/Iron
Tank Internal Protection:	None
Tank Internal Protection 1:	None
Tank Internal Protection 2:	Not reported
Pipe Location Name:	No Piping
Pipe Type Name:	Galvanized Steel
Pipe External Protection 1:	None
Pipe External Protection 2:	Not reported
Tank Secondary Containment 1:	Vault (w/o access)
Tank Secondary Containment 2:	Not reported
Pipe Secondary Containment:	Not reported
Tank Leak Detection 1:	Other
Tank Leak Detection 2:	Not reported
Pipe Leak Detection 1:	Not reported
Pipe Leak Detection 2:	Not reported
Type Of Overfill Prevention 1:	None
Type Of Overfill Prevention 2:	Not reported
Dispenser Method:	Not reported
Spill Prevention:	Not reported
Tightness Test Method:	Testing Not Required
Date Tested:	/ /
Next Test Date:	/ /
Date Tank Closed:	10/27/99

Tank Number:	004
Tank Location Name:	Underground
Tank Status:	Closed - Removed
Tank Model:	Not reported
Pipe Model:	Not reported
Active Status:	Inactive
Install Date:	/ /
Capacity Gallons:	550
Material Name:	Gasoline
Percentage:	100.00
Tank Type Name:	Steel/Carbon Steel/Iron
Tank Internal Protection:	None
Tank Internal Protection 1:	None
Tank Internal Protection 2:	Not reported
Pipe Location Name:	No Piping
Pipe Type Name:	Galvanized Steel
Pipe External Protection 1:	None
Pipe External Protection 2:	Not reported
Tank Secondary Containment 1:	Vault (w/o access)
Tank Secondary Containment 2:	Not reported
Pipe Secondary Containment:	Not reported
Tank Leak Detection 1:	Other
Tank Leak Detection 2:	Not reported
Pipe Leak Detection 1:	Not reported
Pipe Leak Detection 2:	Not reported
Type Of Overfill Prevention 1:	None
Type Of Overfill Prevention 2:	Not reported
Dispenser Method:	Not reported
Spill Prevention:	Not reported
Tightness Test Method:	Testing Not Required

64 FROST ST. (Continued) **U003065821**

Date Tested:	/ /
Next Test Date:	/ /
Date Tank Closed:	10/27/99

Tank Number:	005
Tank Location Name:	Underground
Tank Status:	Closed - Removed
Tank Model:	Not reported
Pipe Model:	Not reported
Active Status:	Inactive
Install Date:	/ /
Capacity Gallons:	550
Material Name:	Gasoline
Percentage:	100.00
Tank Type Name:	Steel/Carbon Steel/Iron
Tank Internal Protection:	None
Tank Internal Protection 1:	None
Tank Internal Protection 2:	Not reported
Pipe Location Name:	No Piping
Pipe Type Name:	Galvanized Steel
Pipe External Protection 1:	None
Pipe External Protection 2:	Not reported
Tank Secondary Containment 1:	Vault (w/o access)
Tank Secondary Containment 2:	Not reported
Pipe Secondary Containment:	Not reported
Tank Leak Detection 1:	Other
Tank Leak Detection 2:	Not reported
Pipe Leak Detection 1:	Not reported
Pipe Leak Detection 2:	Not reported
Type Of Overfill Prevention 1:	None
Type Of Overfill Prevention 2:	Not reported
Dispenser Method:	Not reported
Spill Prevention:	Not reported
Tightness Test Method:	Testing Not Required
Date Tested:	/ /
Next Test Date:	/ /
Date Tank Closed:	10/27/03

Tank Number:	006
Tank Location Name:	Underground
Tank Status:	Closed - Removed
Tank Model:	Not reported
Pipe Model:	Not reported
Active Status:	Inactive
Install Date:	/ /
Capacity Gallons:	550
Material Name:	Other
Percentage:	100.00
Tank Type Name:	Stainless Steel Alloy
Tank Internal Protection:	None
Tank Internal Protection 1:	None
Tank Internal Protection 2:	Not reported
Pipe Location Name:	No Piping
Pipe Type Name:	No Piping
Pipe External Protection 1:	None

64 FROST ST. (Continued) **U003065821**

Pipe External Protection 2:	Not reported
Tank Secondary Containment 1:	None
Tank Secondary Containment 2:	Not reported
Pipe Secondary Containment:	Not reported
Tank Leak Detection 1:	None
Tank Leak Detection 2:	Not reported
Pipe Leak Detection 1:	Not reported
Pipe Leak Detection 2:	Not reported
Type Of Overfill Prevention 1:	None
Type Of Overfill Prevention 2:	Not reported
Dispenser Method:	Not reported
Spill Prevention:	Not reported
Tightness Test Method:	Testing Not Required
Date Tested:	/ /
Next Test Date:	/ /
Date Tank Closed:	10/27/03

Tank Number:	007
Tank Location Name:	Underground
Tank Status:	Closed - Removed
Tank Model:	Not reported
Pipe Model:	Not reported
Active Status:	Inactive
Install Date:	/ /
Capacity Gallons:	550
Material Name:	Other
Percentage:	100.00
Tank Type Name:	Steel/Carbon Steel/Iron
Tank Internal Protection:	None
Tank Internal Protection 1:	None
Tank Internal Protection 2:	Not reported
Pipe Location Name:	No Piping
Pipe Type Name:	No Piping
Pipe External Protection 1:	None
Pipe External Protection 2:	Not reported
Tank Secondary Containment 1:	None
Tank Secondary Containment 2:	Not reported
Pipe Secondary Containment:	Not reported
Tank Leak Detection 1:	None
Tank Leak Detection 2:	Not reported
Pipe Leak Detection 1:	Not reported
Pipe Leak Detection 2:	Not reported
Type Of Overfill Prevention 1:	None
Type Of Overfill Prevention 2:	Not reported
Dispenser Method:	Not reported
Spill Prevention:	Not reported
Tightness Test Method:	Testing Not Required
Date Tested:	/ /
Next Test Date:	/ /
Date Tank Closed:	10/27/03

Tank Number:	008
Tank Location Name:	Underground
Tank Status:	Closed - Removed
Tank Model:	Not reported

64 FROST ST. (Continued) **U003065821**

Pipe Model:	Not reported
Active Status:	Inactive
Install Date:	/ /
Capacity Gallons:	550
Material Name:	Other
Percentage:	100.00
Tank Type Name:	Steel/Carbon Steel/Iron
Tank Internal Protection:	None
Tank Internal Protection 1:	None
Tank Internal Protection 2:	Not reported
Pipe Location Name:	No Piping
Pipe Type Name:	No Piping
Pipe External Protection 1:	None
Pipe External Protection 2:	Not reported
Tank Secondary Containment 1:	None
Tank Secondary Containment 2:	Not reported
Pipe Secondary Containment:	Not reported
Tank Leak Detection 1:	None
Tank Leak Detection 2:	Not reported
Pipe Leak Detection 1:	Not reported
Pipe Leak Detection 2:	Not reported
Type Of Overfill Prevention 1:	None
Type Of Overfill Prevention 2:	Not reported
Dispenser Method:	Not reported
Spill Prevention:	Not reported
Tightness Test Method:	Testing Not Required
Date Tested:	/ /
Next Test Date:	/ /
Date Tank Closed:	10/27/03

Tank Number:	009
Tank Location Name:	Underground
Tank Status:	Closed - Removed
Tank Model:	Not reported
Pipe Model:	Not reported
Active Status:	Inactive
Install Date:	/ /
Capacity Gallons:	3000
Material Name:	Diesel
Percentage:	100.00
Tank Type Name:	Stainless Steel Alloy
Tank Internal Protection:	None
Tank Internal Protection 1:	Fiberglass
Tank Internal Protection 2:	Not reported
Pipe Location Name:	No Piping
Pipe Type Name:	Galvanized Steel
Pipe External Protection 1:	None
Pipe External Protection 2:	Not reported
Tank Secondary Containment 1:	Vault (w/o access)
Tank Secondary Containment 2:	Not reported
Pipe Secondary Containment:	Not reported
Tank Leak Detection 1:	Other
Tank Leak Detection 2:	Not reported
Pipe Leak Detection 1:	Not reported
Pipe Leak Detection 2:	Not reported
Type Of Overfill Prevention 1:	None

64 FROST ST. (Continued) **U003065821**

Type Of Overfill Prevention 2:	Not reported
Dispenser Method:	Suction
Spill Prevention:	Not reported
Tightness Test Method:	Testing Not Required
Date Tested:	/ /
Next Test Date:	/ /
Date Tank Closed:	10/27/03

HIST UST:

PBS Number:	2-200956
SPDES Number:	Not reported
Emergency Contact:	GOVINDER SINGH
Emergency Telephone:	(718) 388-3329
Operator:	GOVINDER SINGH
Operator Telephone:	(718) 384-9023
Owner Name:	KULDEEP SINGH
Owner Address:	392 LEONARD STREET
Owner City,St,Zip:	BROOKLYN, NY 11211
Owner Telephone:	(718)388-3329
Owner Type:	Corporate/Commercial
Owner Subtype:	Not reported
Mailing Name:	Not reported
Mailing Address:	Not reported
Mailing Address 2:	Not reported
Mailing City,St,Zip:	Not reported
Mailing Contact:	Not reported
Mailing Telephone:	(718) 388-3329
Owner Mark:	Second Owner
Facility Status:	1 - Active PBS facility, i.e. total capacity of the PBS tanks is greater than 1,100 gallons, regardless if Subpart 360-14 tanks exist or not at the facility.
Facility Addr2:	64 FROST ST
SWIS ID:	6101
Old PBS Number:	Not reported
Facility Type:	RETAIL GASOLINE SALES
Inspected Date:	Not reported
Inspector:	ZHAO/
Inspection Result:	Not reported
Federal ID:	Not reported
Certification Flag:	False
Certification Date:	04/25/1996
Expiration Date:	04/23/2001
Renew Flag:	False
Renewal Date:	Not reported
Total Capacity:	7400
FAMT:	True
Facility Screen:	No Missing Data
Owner Screen:	No Missing Data
Tank Screen:	No Missing Data
Dead Letter:	False
CBS Number:	Not reported
Town or City:	NEW YORK CITY
County Code:	61
Town or City:	01
Region:	2
Tank Id:	001

64 FROST ST. (Continued) **U003065821**

Tank Location:	UNDERGROUND
Tank Status:	In Service
Install Date:	Not reported
Capacity (gals):	550
Product Stored:	UNLEADED GASOLINE
Tank Type:	Stainless steel alloy
Tank Internal:	None
Tank External:	None
Pipe Location:	Underground
Pipe Type:	GALVANIZED STEEL
Pipe Internal:	None
Pipe External:	None
Second Containment:	Diking
Leak Detection:	Other
Overfill Prot:	None
Dispenser:	Gravity
Date Tested:	Not reported
Next Test Date:	Not reported
Missing Data for Tank:	No Missing Data
Date Closed:	Not reported
Test Method:	Not reported
Deleted:	False
Updated:	True
Lat/long:	Not reported

Tank Id:	002
Tank Location:	UNDERGROUND
Tank Status:	In Service
Install Date:	Not reported
Capacity (gals):	550
Product Stored:	UNLEADED GASOLINE
Tank Type:	Stainless steel alloy
Tank Internal:	None
Tank External:	None
Pipe Location:	Underground
Pipe Type:	GALVANIZED STEEL
Pipe Internal:	None
Pipe External:	None
Second Containment:	Diking
Leak Detection:	Other
Overfill Prot:	None
Dispenser:	Gravity
Date Tested:	Not reported
Next Test Date:	Not reported
Missing Data for Tank:	No Missing Data
Date Closed:	Not reported
Test Method:	Not reported
Deleted:	False
Updated:	True
Lat/long:	Not reported

Tank Id:	003
Tank Location:	UNDERGROUND
Tank Status:	In Service
Install Date:	Not reported

64 FROST ST. (Continued) **U003065821**

Capacity (gals):	550
Product Stored:	UNLEADED GASOLINE
Tank Type:	Steel/carbon steel
Tank Internal:	None
Tank External:	None
Pipe Location:	Underground
Pipe Type:	GALVANIZED STEEL
Pipe Internal:	None
Pipe External:	None
Second Containment:	Diking
Leak Detection:	Other
Overfill Prot:	None
Dispenser:	Gravity
Date Tested:	Not reported
Next Test Date:	Not reported
Missing Data for Tank:	No Missing Data
Date Closed:	Not reported
Test Method:	Not reported
Deleted:	False
Updated:	True
Lat/long:	Not reported

Tank Id:	004
Tank Location:	UNDERGROUND
Tank Status:	In Service
Install Date:	Not reported
Capacity (gals):	550
Product Stored:	UNLEADED GASOLINE
Tank Type:	Steel/carbon steel
Tank Internal:	None
Tank External:	None
Pipe Location:	Underground
Pipe Type:	GALVANIZED STEEL
Pipe Internal:	None
Pipe External:	None
Second Containment:	Diking
Leak Detection:	Other
Overfill Prot:	None
Dispenser:	Gravity
Date Tested:	Not reported
Next Test Date:	Not reported
Missing Data for Tank:	No Missing Data
Date Closed:	Not reported
Test Method:	Not reported
Deleted:	False
Updated:	True
Lat/long:	Not reported

Tank Id:	005
Tank Location:	UNDERGROUND
Tank Status:	In Service
Install Date:	Not reported
Capacity (gals):	550
Product Stored:	UNLEADED GASOLINE
Tank Type:	Steel/carbon steel

64 FROST ST. (Continued) **U003065821**

Tank Internal:	None
Tank External:	None
Pipe Location:	Underground
Pipe Type:	GALVANIZED STEEL
Pipe Internal:	None
Pipe External:	None
Second Containment:	Diking
Leak Detection:	Other
Overfill Prot:	None
Dispenser:	Gravity
Date Tested:	Not reported
Next Test Date:	Not reported
Missing Data for Tank:	No Missing Data
Date Closed:	Not reported
Test Method:	Not reported
Deleted:	False
Updated:	True
Lat/long:	Not reported

Tank Id:	006
Tank Location:	UNDERGROUND
Tank Status:	In Service
Install Date:	Not reported
Capacity (gals):	550
Product Stored:	UNKNOWN
Tank Type:	Stainless steel alloy
Tank Internal:	None
Tank External:	None
Pipe Location:	Underground
Pipe Type:	NONE
Pipe Internal:	None
Pipe External:	None
Second Containment:	None
Leak Detection:	None
Overfill Prot:	None
Dispenser:	Gravity
Date Tested:	Not reported
Next Test Date:	Not reported
Missing Data for Tank:	No Missing Data
Date Closed:	Not reported
Test Method:	Not reported
Deleted:	False
Updated:	True
Lat/long:	Not reported

Tank Id:	007
Tank Location:	UNDERGROUND
Tank Status:	Temporarily Out Of Service
Install Date:	Not reported
Capacity (gals):	550
Product Stored:	UNKNOWN
Tank Type:	Steel/carbon steel
Tank Internal:	None
Tank External:	None
Pipe Location:	None

64 FROST ST. (Continued) **U003065821**

Pipe Type:	NONE
Pipe Internal:	None
Pipe External:	None
Second Containment:	None
Leak Detection:	None
Overfill Prot:	None
Dispenser:	Gravity
Date Tested:	Not reported
Next Test Date:	Not reported
Missing Data for Tank:	No Missing Data
Date Closed:	Not reported
Test Method:	Not reported
Deleted:	False
Updated:	True
Lat/long:	Not reported

Tank Id:	008
Tank Location:	UNDERGROUND
Tank Status:	Temporarily Out Of Service
Install Date:	Not reported
Capacity (gals):	550
Product Stored:	UNKNOWN
Tank Type:	Steel/carbon steel
Tank Internal:	None
Tank External:	None
Pipe Location:	None
Pipe Type:	NONE
Pipe Internal:	None
Pipe External:	None
Second Containment:	None
Leak Detection:	None
Overfill Prot:	None
Dispenser:	Gravity
Date Tested:	Not reported
Next Test Date:	Not reported
Missing Data for Tank:	No Missing Data
Date Closed:	Not reported
Test Method:	Not reported
Deleted:	False
Updated:	True
Lat/long:	Not reported

Tank Id:	009
Tank Location:	UNDERGROUND
Tank Status:	In Service
Install Date:	Not reported
Capacity (gals):	3000
Product Stored:	DIESEL
Tank Type:	Stainless steel alloy
Tank Internal:	None
Tank External:	Fiberglass
Pipe Location:	Underground
Pipe Type:	GALVANIZED STEEL
Pipe Internal:	None
Pipe External:	None

64 FROST ST. (Continued) **U003065821**

Second Containment:	Diking
Leak Detection:	Other
Overfill Prot:	None
Dispenser:	Suction
Date Tested:	Not reported
Next Test Date:	12/27/1987
Missing Data for Tank:	No Missing Data
Date Closed:	Not reported
Test Method:	Not reported
Deleted:	False
Updated:	True
Lat/long:	Not reported

N64 **SERVICE STATION** **FINDS** **1000432490**
East **64 FROST ST** **RCRA-NonGen** **NYD000824219**
1/8-1/4 **BROOKLYN, NY 11211**
1145 ft.

Site 3 of 5 in cluster N

Relative:
Higher

Actual:
17 ft.

FINDS:
Other Pertinent Environmental Activity Identified at Site

RCRAInfo is a national information system that supports the Resource Conservation and Recovery Act (RCRA) program through the tracking of events and activities related to facilities that generate, transport, and treat, store, or dispose of hazardous waste. RCRAInfo allows RCRA program staff to track the notification, permit, compliance, and corrective action activities required under RCRA.

RCRA-NonGen:

Date form received by agency:	01/01/2006
Facility name:	SERVICE STATION
Facility address:	64 FROST ST BROOKLYN, NY 112111316
EPA ID:	NYD000824219
Mailing address:	FROST ST BROOKLYN, NY 11211
Contact:	-
Contact address:	FROST ST BROOKLYN, NY 11211
Contact country:	US
Contact telephone:	Not reported
Contact email:	Not reported
EPA Region:	02
Classification:	Non-Generator
Description:	Handler: Non-Generators do not presently generate hazardous waste
Handler accessibilty indicator:	Transferred to the program or state equivalent.

Handler Activities Summary:

U.S. importer of hazardous waste:	Unknown
Mixed waste (haz. and radioactive):	Unknown
Recycler of hazardous waste:	No
Transporter of hazardous waste:	No
Treater, storer or disposer of HW:	No
Underground injection activity:	No
On-site burner exemption:	Unknown

SERVICE STATION (Continued) **1000432490**

Furnace exemption:	Unknown
Used oil fuel burner:	No
Used oil processor:	No
User oil refiner:	No
Used oil fuel marketer to burner:	No
Used oil Specification marketer:	No
Used oil transfer facility:	No
Used oil transporter:	No
Off-site waste receiver:	Commercial status unknown

Historical Generators:

Date form received by agency:	07/08/1999
Facility name:	SERVICE STATION
Classification:	Not a generator, verified
Date form received by agency:	08/18/1980
Facility name:	SERVICE STATION
Classification:	Large Quantity Generator
Violation Status:	No violations found

O65 **ST VINCENT DEPAUL CHURCH** **LTANKS** **S105998861**
West **167 N. 6TH ST** **N/A**
1/8-1/4 **BROOKLYN, NY**
1157 ft.

Site 1 of 2 in cluster O

Relative: Higher

Actual: 28 ft.

LTANKS:

Site ID:	177051
Spill Date:	05/01/03
Facility Addr2:	Not reported
Facility ID:	0301163
Program Number:	0301163
SWIS:	2401
Region of Spill:	2
Investigator:	JBLISTER
Referred To:	Not reported
Reported to Dept:	05/01/03
CID:	14
Spill Cause:	Tank Test Failure
Water Affected:	Not reported
Spill Source:	Institutional, Educational, Gov., Other
Spill Notifier:	Tank Tester
Cleanup Ceased:	/ /
Cleanup Meets Standard:	False
Last Inspection:	/ /
Recommended Penalty:	Penalty Not Recommended
UST Involvement:	False
Spill Class:	Known release that creates potential for fire or hazard. DEC Response. Willing Responsible Party. Corrective action taken.
Spill Closed Dt:	12/21/05
Remediation Phase:	0
Date Entered In Computer:	05/01/03
Spill Record Last Update:	01/06/06
Spille Namer:	FR. KING
Spiller Company:	ST VINCENT DEPAUL CHURCH
Spiller Phone:	(718) 388-4218
Spiller Extention:	Not reported

ST VINCENT DEPAUL CHURCH (Continued) **S105998861**

Spiller Address:	167 N. 6TH ST
Spiller City,St,Zip:	BROOKLYN, NY
Spiller County:	001
Spiller Contact:	FR. KING
Spiller Phone:	(718) 388-4218
Spiller Extention:	Not reported
DEC Region:	2
Program Number:	0301163
DER Facility ID:	148793
Site ID:	177051
Operable Unit ID:	867566
Operable Unit:	01
Material ID:	509219
Material Code:	0001
Material Name:	#2 Fuel Oil
Case No.:	Not reported
Material FA:	Petroleum
Quantity:	0.00
Units:	Gallons
Recovered:	0.00
Resource Affected:	Soil
Oxygenate:	False
Site ID:	177051
Spill Tank Test:	1528335
Tank Number:	001
Tank Size:	5000
Test Method:	03
Leak Rate:	0.00
Gross Fail:	F
Modified By:	Spills
Last Modified:	10/01/04
Test Method:	Horner EZ Check I or II
DEC Memo:	Start DECRemark - 0301163 Prior to Sept, 2004 data translation this spill Lead DEC Field was "KRIMGOLD" 05/02/03 - ROSSAN, DDO - Tank test failure letter was sent 5/2/03 Letter was sent to: Fr. King St Vincent De PaulChurch 167 N 6th Street Brooklyn, NY 11211 END 4/30/2004 SS sent a new ttf ltr 12/06/05 called for Father King who I was informed was no longer at the church. Bishop Manuel will call me when he returns. J Lister 12/21/05 Spill closed after receiving documentation that tank was retested and passed. J Lister END DECRemark - 0301163
Remarks:	Start CallerRemark - 0301163 tank test failure END CallerRemark - 0301163

O66 **ST VINCENT DE PAUL R C CHURCH** **UST** **U000412658**
West **167 N 6TH ST** **HIST UST** **N/A**
1/8-1/4 **BROOKLYN, NY 11211**
1157 ft.

Site 2 of 2 in cluster O

Relative:
Higher

UST:

Actual:
28 ft.

UST:

Facility Id:	2-400203
Region:	STATE
Expiration Date:	10/15/97
Renewal Date:	/ /
Total Capacity:	5000
Facility Type:	Not reported

ST VINCENT DE PAUL R C CHURCH (Continued) **U000412658**

Mailing Company:	ST VINCENT DE PAUL CHURCH
Mailing Title:	Not reported
Mailing Contact:	Not reported
Mailing Address:	167 N 6TH ST
Mailing Address 2:	Not reported
Mailing City:	BROOKLYN
Mailing State:	NY
Mailing Zip Code:	11211
Mailing Phone No:	(718) 388-4218
Mailing Email:	Not reported
Owner Title:	Not reported
Owner Name:	Not reported
Owner Address:	167 N 6TH ST
Owner Address 2:	Not reported
Owner State:	NY
Owner Zip Code:	11211
Owner Phone:	(718) 388-4218
Owner Company:	ST VINCENT DE PAUL CHURCH
Emergency Contact:	ST.VINCENT DE PAUL CHURCH
Emergency Phone:	(718) 388-4218
Operator:	ST.VINCENT DE PAUL CHURCH
Operator Phone:	(718) 388-4218
Owner City:	BROOKLYN
Owner Sub Type:	Corporate or Commercial
UTM X:	588063.03979
UTM Y:	4507832.51123
Site Type Name:	School
Site Type Status:	Active
Comments:	Not reported
Program Type:	PBS
Tank Number:	001
Tank Location Name:	Underground
Tank Status:	In Service
Tank Model:	Not reported
Pipe Model:	Not reported
Active Status:	Active
Install Date:	11/01/67
Capacity Gallons:	5000
Material Name:	#2 Fuel Oil
Percentage:	100.00
Tank Type Name:	Steel/Carbon Steel/Iron
Tank Internal Protection:	None
Tank Internal Protection 1:	Painted/Asphalt Coating
Tank Internal Protection 2:	Not reported
Pipe Location Name:	Underground/On-ground
Pipe Type Name:	Steel/Carbon Steel/Iron
Pipe External Protection 1:	Painted/Asphalt Coating
Pipe External Protection 2:	Not reported
Tank Secondary Containment 1:	None
Tank Secondary Containment 2:	Not reported
Pipe Secondary Containment:	Not reported
Tank Leak Detection 1:	Groundwater Well
Tank Leak Detection 2:	Not reported
Pipe Leak Detection 1:	Not reported
Pipe Leak Detection 2:	Not reported

ST VINCENT DE PAUL R C CHURCH (Continued) **U000412658**

Type Of Overfill Prevention 1:	Vent Whistle
Type Of Overfill Prevention 2:	Not reported
Dispenser Method:	Not reported
Spill Prevention:	Not reported
Tightness Test Method:	Unknown
Date Tested:	/ /
Next Test Date:	12/27/87
Date Tank Closed:	/ /

HIST UST:

PBS Number:	2-400203
SPDES Number:	Not reported
Emergency Contact:	ST.VINCENT DE PAUL CHURCH
Emergency Telephone:	(718) 388-4218
Operator:	ST.VINCENT DE PAUL CHURCH
Operator Telephone:	(718) 388-4218
Owner Name:	ST VINCENT DE PAUL CHURCH
Owner Address:	167 N 6TH ST
Owner City,St,Zip:	BROOKLYN, NY 11211
Owner Telephone:	(718) 388-4218
Owner Type:	Corporate/Commercial
Owner Subtype:	Not reported
Mailing Name:	ST VINCENT DE PAUL CHURCH
Mailing Address:	167 N 6TH ST
Mailing Address 2:	Not reported
Mailing City,St,Zip:	BROOKLYN, NY 11211
Mailing Contact:	Not reported
Mailing Telephone:	(718) 388-4218
Owner Mark:	First Owner
Facility Status:	1 - Active PBS facility, i.e. total capacity of the PBS tanks is greater than 1,100 gallons, regardless if Subpart 360-14 tanks exist or not at the facility.
Facility Addr2:	167 N 6TH ST
SWIS ID:	6101
Old PBS Number:	Not reported
Facility Type:	SCHOOL
Inspected Date:	Not reported
Inspector:	Not reported
Inspection Result:	Not reported
Federal ID:	Not reported
Certification Flag:	False
Certification Date:	11/10/1992
Expiration Date:	10/15/1997
Renew Flag:	False
Renewal Date:	Not reported
Total Capacity:	5000
FAMT:	True
Facility Screen:	No Missing Data
Owner Screen:	Minor Data Missing
Tank Screen:	No Missing Data
Dead Letter:	False
CBS Number:	Not reported
Town or City:	NEW YORK CITY
County Code:	61
Town or City:	01
Region:	2

ST VINCENT DE PAUL R C CHURCH (Continued) **U000412658**

Tank Id:	001
Tank Location:	UNDERGROUND
Tank Status:	In Service
Install Date:	19671101
Capacity (gals):	5000
Product Stored:	NOS 1,2, OR 4 FUEL OIL
Tank Type:	Steel/carbon steel
Tank Internal:	None
Tank External:	Painted/Asphalt Coating
Pipe Location:	Underground
Pipe Type:	STEEL/IRON
Pipe Internal:	None
Pipe External:	Painted/Asphalt Coating
Second Containment:	None
Leak Detection:	Groundwater Well
Overfill Prot:	Vent Whistle
Dispenser:	Gravity
Date Tested:	Not reported
Next Test Date:	12/27/1987
Missing Data for Tank:	No Missing Data
Date Closed:	Not reported
Test Method:	Not reported
Deleted:	False
Updated:	True
Lat/long:	Not reported

P67 **ALSEAL ISED CAR SALES INC.** **UST** **U000405477**
SSW **402 METROPOLITAN AVE** **HIST UST** **N/A**
1/8-1/4 **BROOKLYN, NY 11211**
1193 ft.

Site 1 of 4 in cluster P

Relative:
Higher

UST:

Actual:
17 ft.

UST:

Facility Id:	2-402850
Region:	STATE
Expiration Date:	11/15/98
Renewal Date:	/ /
Total Capacity:	0
Facility Type:	Not reported
Mailing Company:	SAM ROSENTHAL
Mailing Title:	Not reported
Mailing Contact:	SAM ROSENTHAL
Mailing Address:	402 METROPOLITAN AVENUE
Mailing Address 2:	Not reported
Mailing City:	BROOKLYN
Mailing State:	NY
Mailing Zip Code:	11211
Mailing Phone No:	(718) 388-2424
Mailing Email:	Not reported
Owner Title:	Not reported
Owner Name:	Not reported
Owner Address:	159-17 NORTHERN BLVD.
Owner Address 2:	Not reported
Owner State:	NY
Owner Zip Code:	11358
Owner Phone:	(718) 961-8880

ALSEAL ISED CAR SALES INC. (Continued) **U000405477**

Owner Company:	JOSEPH M. MATTONE
Emergency Contact:	JOSEPH MACCHIA, JR
Emergency Phone:	(718) 387-7700
Operator:	ALSEAL USED CAR
Operator Phone:	(718) 388-2424
Owner City:	FLUSHING
Owner Sub Type:	Corporate or Commercial
UTM X:	588302.45613
UTM Y:	4507521.85897
Site Type Name:	Retail Gasoline Sales
Site Type Status:	Unregulated
Comments:	Visited this site 8/25/04. Tanks are still in the ground. Station is closed. Dispensers were removed.
Program Type:	PBS
Tank Number:	001
Tank Location Name:	Underground
Tank Status:	Closed - Removed
Tank Model:	Not reported
Pipe Model:	Not reported
Active Status:	Inactive
Install Date:	01/01/70
Capacity Gallons:	4000
Material Name:	Gasoline
Percentage:	100.00
Tank Type Name:	Steel/Carbon Steel/Iron
Tank Internal Protection:	None
Tank Internal Protection 1:	None
Tank Internal Protection 2:	Not reported
Pipe Location Name:	No Piping
Pipe Type Name:	Galvanized Steel
Pipe External Protection 1:	None
Pipe External Protection 2:	Not reported
Tank Secondary Containment 1:	None
Tank Secondary Containment 2:	Not reported
Pipe Secondary Containment:	Not reported
Tank Leak Detection 1:	None
Tank Leak Detection 2:	Not reported
Pipe Leak Detection 1:	Not reported
Pipe Leak Detection 2:	Not reported
Type Of Overfill Prevention 1:	None
Type Of Overfill Prevention 2:	Not reported
Dispenser Method:	Suction
Spill Prevention:	Not reported
Tightness Test Method:	Horner EZ Check I or II
Date Tested:	03/01/93
Next Test Date:	/ /
Date Tank Closed:	/ /
Tank Number:	002
Tank Location Name:	Underground
Tank Status:	Closed - Removed
Tank Model:	Not reported
Pipe Model:	Not reported
Active Status:	Inactive

ALSEAL ISED CAR SALES INC. (Continued) **U000405477**

Install Date:	05/01/68
Capacity Gallons:	550
Material Name:	Gasoline
Percentage:	100.00
Tank Type Name:	Steel/Carbon Steel/Iron
Tank Internal Protection:	None
Tank Internal Protection 1:	None
Tank Internal Protection 2:	Not reported
Pipe Location Name:	No Piping
Pipe Type Name:	Steel/Carbon Steel/Iron
Pipe External Protection 1:	None
Pipe External Protection 2:	Not reported
Tank Secondary Containment 1:	None
Tank Secondary Containment 2:	Not reported
Pipe Secondary Containment:	Not reported
Tank Leak Detection 1:	None
Tank Leak Detection 2:	Not reported
Pipe Leak Detection 1:	Not reported
Pipe Leak Detection 2:	Not reported
Type Of Overfill Prevention 1:	None
Type Of Overfill Prevention 2:	Not reported
Dispenser Method:	Suction
Spill Prevention:	Not reported
Tightness Test Method:	Horner EZ Check I or II
Date Tested:	04/01/93
Next Test Date:	/ /
Date Tank Closed:	/ /

Tank Number:	003
Tank Location Name:	Underground
Tank Status:	Closed - Removed
Tank Model:	Not reported
Pipe Model:	Not reported
Active Status:	Inactive
Install Date:	05/01/68
Capacity Gallons:	550
Material Name:	Gasoline
Percentage:	100.00
Tank Type Name:	Steel/Carbon Steel/Iron
Tank Internal Protection:	None
Tank Internal Protection 1:	None
Tank Internal Protection 2:	Not reported
Pipe Location Name:	No Piping
Pipe Type Name:	Steel/Carbon Steel/Iron
Pipe External Protection 1:	None
Pipe External Protection 2:	Not reported
Tank Secondary Containment 1:	None
Tank Secondary Containment 2:	Not reported
Pipe Secondary Containment:	Not reported
Tank Leak Detection 1:	None
Tank Leak Detection 2:	Not reported
Pipe Leak Detection 1:	Not reported
Pipe Leak Detection 2:	Not reported
Type Of Overfill Prevention 1:	None
Type Of Overfill Prevention 2:	Not reported
Dispenser Method:	Suction

ALSEAL ISED CAR SALES INC. (Continued) **U000405477**

Spill Prevention:	Not reported
Tightness Test Method:	Horner EZ Check I or II
Date Tested:	04/01/93
Next Test Date:	/ /
Date Tank Closed:	/ /

Tank Number:	004
Tank Location Name:	Underground
Tank Status:	Closed - Removed
Tank Model:	Not reported
Pipe Model:	Not reported
Active Status:	Inactive
Install Date:	05/01/68
Capacity Gallons:	550
Material Name:	Gasoline
Percentage:	100.00
Tank Type Name:	Steel/Carbon Steel/Iron
Tank Internal Protection:	None
Tank Internal Protection 1:	None
Tank Internal Protection 2:	Not reported
Pipe Location Name:	No Piping
Pipe Type Name:	Steel/Carbon Steel/Iron
Pipe External Protection 1:	None
Pipe External Protection 2:	Not reported
Tank Secondary Containment 1:	None
Tank Secondary Containment 2:	Not reported
Pipe Secondary Containment:	Not reported
Tank Leak Detection 1:	None
Tank Leak Detection 2:	Not reported
Pipe Leak Detection 1:	Not reported
Pipe Leak Detection 2:	Not reported
Type Of Overfill Prevention 1:	None
Type Of Overfill Prevention 2:	Not reported
Dispenser Method:	Suction
Spill Prevention:	Not reported
Tightness Test Method:	Horner EZ Check I or II
Date Tested:	04/01/93
Next Test Date:	/ /
Date Tank Closed:	/ /

Tank Number:	005
Tank Location Name:	Underground
Tank Status:	Closed - Removed
Tank Model:	Not reported
Pipe Model:	Not reported
Active Status:	Inactive
Install Date:	05/01/68
Capacity Gallons:	550
Material Name:	Gasoline
Percentage:	100.00
Tank Type Name:	Steel/Carbon Steel/Iron
Tank Internal Protection:	None
Tank Internal Protection 1:	None
Tank Internal Protection 2:	Not reported
Pipe Location Name:	No Piping

ALSEAL ISED CAR SALES INC. (Continued) **U000405477**

Pipe Type Name:	Steel/Carbon Steel/Iron
Pipe External Protection 1:	None
Pipe External Protection 2:	Not reported
Tank Secondary Containment 1:	None
Tank Secondary Containment 2:	Not reported
Pipe Secondary Containment:	Not reported
Tank Leak Detection 1:	None
Tank Leak Detection 2:	Not reported
Pipe Leak Detection 1:	Not reported
Pipe Leak Detection 2:	Not reported
Type Of Overfill Prevention 1:	None
Type Of Overfill Prevention 2:	Not reported
Dispenser Method:	Suction
Spill Prevention:	Not reported
Tightness Test Method:	Horner EZ Check I or II
Date Tested:	04/01/93
Next Test Date:	/ /
Date Tank Closed:	/ /

Tank Number:	006
Tank Location Name:	Underground
Tank Status:	Closed - Removed
Tank Model:	Not reported
Pipe Model:	Not reported
Active Status:	Inactive
Install Date:	05/01/68
Capacity Gallons:	550
Material Name:	Gasoline
Percentage:	100.00
Tank Type Name:	Steel/Carbon Steel/Iron
Tank Internal Protection:	None
Tank Internal Protection 1:	None
Tank Internal Protection 2:	Not reported
Pipe Location Name:	No Piping
Pipe Type Name:	Steel/Carbon Steel/Iron
Pipe External Protection 1:	None
Pipe External Protection 2:	Not reported
Tank Secondary Containment 1:	None
Tank Secondary Containment 2:	Not reported
Pipe Secondary Containment:	Not reported
Tank Leak Detection 1:	None
Tank Leak Detection 2:	Not reported
Pipe Leak Detection 1:	Not reported
Pipe Leak Detection 2:	Not reported
Type Of Overfill Prevention 1:	None
Type Of Overfill Prevention 2:	Not reported
Dispenser Method:	Suction
Spill Prevention:	Not reported
Tightness Test Method:	Horner EZ Check I or II
Date Tested:	04/01/93
Next Test Date:	/ /
Date Tank Closed:	/ /

Tank Number:	007
Tank Location Name:	Underground

ALSEAL ISED CAR SALES INC. (Continued) **U000405477**

Tank Status:	Closed - Removed
Tank Model:	Not reported
Pipe Model:	Not reported
Active Status:	Inactive
Install Date:	05/01/68
Capacity Gallons:	550
Material Name:	Gasoline
Percentage:	100.00
Tank Type Name:	Steel/Carbon Steel/Iron
Tank Internal Protection:	None
Tank Internal Protection 1:	None
Tank Internal Protection 2:	Not reported
Pipe Location Name:	No Piping
Pipe Type Name:	Steel/Carbon Steel/Iron
Pipe External Protection 1:	None
Pipe External Protection 2:	Not reported
Tank Secondary Containment 1:	None
Tank Secondary Containment 2:	Not reported
Pipe Secondary Containment:	Not reported
Tank Leak Detection 1:	None
Tank Leak Detection 2:	Not reported
Pipe Leak Detection 1:	Not reported
Pipe Leak Detection 2:	Not reported
Type Of Overfill Prevention 1:	None
Type Of Overfill Prevention 2:	Not reported
Dispenser Method:	Suction
Spill Prevention:	Not reported
Tightness Test Method:	Horner EZ Check I or II
Date Tested:	04/01/93
Next Test Date:	/ /
Date Tank Closed:	/ /

Tank Number:	008
Tank Location Name:	Underground
Tank Status:	Closed - Removed
Tank Model:	Not reported
Pipe Model:	Not reported
Active Status:	Inactive
Install Date:	05/01/68
Capacity Gallons:	550
Material Name:	Diesel
Percentage:	100.00
Tank Type Name:	Steel/Carbon Steel/Iron
Tank Internal Protection:	None
Tank Internal Protection 1:	None
Tank Internal Protection 2:	Not reported
Pipe Location Name:	No Piping
Pipe Type Name:	Steel/Carbon Steel/Iron
Pipe External Protection 1:	None
Pipe External Protection 2:	Not reported
Tank Secondary Containment 1:	None
Tank Secondary Containment 2:	Not reported
Pipe Secondary Containment:	Not reported
Tank Leak Detection 1:	None
Tank Leak Detection 2:	Not reported
Pipe Leak Detection 1:	Not reported

ALSEAL ISED CAR SALES INC. (Continued) **U000405477**

Pipe Leak Detection 2:	Not reported
Type Of Overfill Prevention 1:	None
Type Of Overfill Prevention 2:	Not reported
Dispenser Method:	Suction
Spill Prevention:	Not reported
Tightness Test Method:	Horner EZ Check I or II
Date Tested:	04/01/93
Next Test Date:	/ /
Date Tank Closed:	/ /

Tank Number:	009
Tank Location Name:	Underground
Tank Status:	Closed - Removed
Tank Model:	Not reported
Pipe Model:	Not reported
Active Status:	Inactive
Install Date:	05/01/68
Capacity Gallons:	550
Material Name:	Diesel
Percentage:	100.00
Tank Type Name:	Steel/Carbon Steel/Iron
Tank Internal Protection:	None
Tank Internal Protection 1:	None
Tank Internal Protection 2:	Not reported
Pipe Location Name:	No Piping
Pipe Type Name:	Steel/Carbon Steel/Iron
Pipe External Protection 1:	None
Pipe External Protection 2:	Not reported
Tank Secondary Containment 1:	None
Tank Secondary Containment 2:	Not reported
Pipe Secondary Containment:	Not reported
Tank Leak Detection 1:	None
Tank Leak Detection 2:	Not reported
Pipe Leak Detection 1:	Not reported
Pipe Leak Detection 2:	Not reported
Type Of Overfill Prevention 1:	None
Type Of Overfill Prevention 2:	Not reported
Dispenser Method:	Suction
Spill Prevention:	Not reported
Tightness Test Method:	Horner EZ Check I or II
Date Tested:	04/01/93
Next Test Date:	/ /
Date Tank Closed:	/ /

Tank Number:	010
Tank Location Name:	Underground
Tank Status:	Closed - Removed
Tank Model:	Not reported
Pipe Model:	Not reported
Active Status:	Inactive
Install Date:	05/01/68
Capacity Gallons:	550
Material Name:	Diesel
Percentage:	100.00
Tank Type Name:	Steel/Carbon Steel/Iron

ALSEAL ISED CAR SALES INC. (Continued) **U000405477**

Tank Internal Protection:	None
Tank Internal Protection 1:	None
Tank Internal Protection 2:	Not reported
Pipe Location Name:	No Piping
Pipe Type Name:	Steel/Carbon Steel/Iron
Pipe External Protection 1:	None
Pipe External Protection 2:	Not reported
Tank Secondary Containment 1:	None
Tank Secondary Containment 2:	Not reported
Pipe Secondary Containment:	Not reported
Tank Leak Detection 1:	None
Tank Leak Detection 2:	Not reported
Pipe Leak Detection 1:	Not reported
Pipe Leak Detection 2:	Not reported
Type Of Overfill Prevention 1:	None
Type Of Overfill Prevention 2:	Not reported
Dispenser Method:	Suction
Spill Prevention:	Not reported
Tightness Test Method:	Horner EZ Check I or II
Date Tested:	04/01/93
Next Test Date:	/ /
Date Tank Closed:	/ /

Tank Number:	011
Tank Location Name:	Underground
Tank Status:	Closed - Removed
Tank Model:	Not reported
Pipe Model:	Not reported
Active Status:	Inactive
Install Date:	05/01/68
Capacity Gallons:	550
Material Name:	Diesel
Percentage:	100.00
Tank Type Name:	Steel/Carbon Steel/Iron
Tank Internal Protection:	None
Tank Internal Protection 1:	None
Tank Internal Protection 2:	Not reported
Pipe Location Name:	No Piping
Pipe Type Name:	Steel/Carbon Steel/Iron
Pipe External Protection 1:	None
Pipe External Protection 2:	Not reported
Tank Secondary Containment 1:	None
Tank Secondary Containment 2:	Not reported
Pipe Secondary Containment:	Not reported
Tank Leak Detection 1:	None
Tank Leak Detection 2:	Not reported
Pipe Leak Detection 1:	Not reported
Pipe Leak Detection 2:	Not reported
Type Of Overfill Prevention 1:	None
Type Of Overfill Prevention 2:	Not reported
Dispenser Method:	Suction
Spill Prevention:	Not reported
Tightness Test Method:	Horner EZ Check I or II
Date Tested:	04/01/93
Next Test Date:	/ /
Date Tank Closed:	/ /

ALSEAL ISED CAR SALES INC. (Continued) **U000405477**

Tank Number:	012
Tank Location Name:	Underground
Tank Status:	Closed - Removed
Tank Model:	Not reported
Pipe Model:	Not reported
Active Status:	Inactive
Install Date:	05/01/68
Capacity Gallons:	550
Material Name:	Diesel
Percentage:	100.00
Tank Type Name:	Steel/Carbon Steel/Iron
Tank Internal Protection:	None
Tank Internal Protection 1:	None
Tank Internal Protection 2:	Not reported
Pipe Location Name:	No Piping
Pipe Type Name:	Steel/Carbon Steel/Iron
Pipe External Protection 1:	None
Pipe External Protection 2:	Not reported
Tank Secondary Containment 1:	None
Tank Secondary Containment 2:	Not reported
Pipe Secondary Containment:	Not reported
Tank Leak Detection 1:	None
Tank Leak Detection 2:	Not reported
Pipe Leak Detection 1:	Not reported
Pipe Leak Detection 2:	Not reported
Type Of Overfill Prevention 1:	None
Type Of Overfill Prevention 2:	Not reported
Dispenser Method:	Suction
Spill Prevention:	Not reported
Tightness Test Method:	Horner EZ Check I or II
Date Tested:	04/01/93
Next Test Date:	/ /
Date Tank Closed:	/ /

Tank Number:	013
Tank Location Name:	Underground
Tank Status:	Closed - Removed
Tank Model:	Not reported
Pipe Model:	Not reported
Active Status:	Inactive
Install Date:	05/01/68
Capacity Gallons:	550
Material Name:	Diesel
Percentage:	100.00
Tank Type Name:	Steel/Carbon Steel/Iron
Tank Internal Protection:	None
Tank Internal Protection 1:	None
Tank Internal Protection 2:	Not reported
Pipe Location Name:	No Piping
Pipe Type Name:	Steel/Carbon Steel/Iron
Pipe External Protection 1:	None
Pipe External Protection 2:	Not reported
Tank Secondary Containment 1:	None
Tank Secondary Containment 2:	Not reported
Pipe Secondary Containment:	Not reported
Tank Leak Detection 1:	None

ALSEAL ISED CAR SALES INC. (Continued) **U000405477**

Tank Leak Detection 2:	Not reported
Pipe Leak Detection 1:	Not reported
Pipe Leak Detection 2:	Not reported
Type Of Overfill Prevention 1:	None
Type Of Overfill Prevention 2:	Not reported
Dispenser Method:	Suction
Spill Prevention:	Not reported
Tightness Test Method:	Horner EZ Check I or II
Date Tested:	04/01/93
Next Test Date:	/ /
Date Tank Closed:	/ /

Tank Number:	014
Tank Location Name:	Underground
Tank Status:	Closed - Removed
Tank Model:	Not reported
Pipe Model:	Not reported
Active Status:	Inactive
Install Date:	05/01/68
Capacity Gallons:	550
Material Name:	Waste Oil/Used Oil
Percentage:	100.00
Tank Type Name:	Steel/Carbon Steel/Iron
Tank Internal Protection:	None
Tank Internal Protection 1:	None
Tank Internal Protection 2:	Not reported
Pipe Location Name:	No Piping
Pipe Type Name:	No Piping
Pipe External Protection 1:	None
Pipe External Protection 2:	Not reported
Tank Secondary Containment 1:	None
Tank Secondary Containment 2:	Not reported
Pipe Secondary Containment:	Not reported
Tank Leak Detection 1:	None
Tank Leak Detection 2:	Not reported
Pipe Leak Detection 1:	Not reported
Pipe Leak Detection 2:	Not reported
Type Of Overfill Prevention 1:	None
Type Of Overfill Prevention 2:	Not reported
Dispenser Method:	Not reported
Spill Prevention:	Not reported
Tightness Test Method:	Testing Not Required
Date Tested:	/ /
Next Test Date:	/ /
Date Tank Closed:	04/01/05

Tank Number:	015
Tank Location Name:	Underground
Tank Status:	Closed - Removed
Tank Model:	Not reported
Pipe Model:	Not reported
Active Status:	Inactive
Install Date:	05/01/68
Capacity Gallons:	1080
Material Name:	#2 Fuel Oil

ALSEAL ISED CAR SALES INC. (Continued) **U000405477**

Percentage:	100.00
Tank Type Name:	Steel/Carbon Steel/Iron
Tank Internal Protection:	None
Tank Internal Protection 1:	None
Tank Internal Protection 2:	Not reported
Pipe Location Name:	No Piping
Pipe Type Name:	No Piping
Pipe External Protection 1:	None
Pipe External Protection 2:	Not reported
Tank Secondary Containment 1:	None
Tank Secondary Containment 2:	Not reported
Pipe Secondary Containment:	Not reported
Tank Leak Detection 1:	None
Tank Leak Detection 2:	Not reported
Pipe Leak Detection 1:	Not reported
Pipe Leak Detection 2:	Not reported
Type Of Overfill Prevention 1:	None
Type Of Overfill Prevention 2:	Not reported
Dispenser Method:	Not reported
Spill Prevention:	Not reported
Tightness Test Method:	Testing Not Required
Date Tested:	/ /
Next Test Date:	/ /
Date Tank Closed:	04/01/05

Tank Number:	016
Tank Location Name:	Underground
Tank Status:	Tank Converted to Non-Regulated Use
Tank Model:	Not reported
Pipe Model:	Not reported
Active Status:	Inactive
Install Date:	/ /
Capacity Gallons:	550
Material Name:	Other
Percentage:	100.00
Tank Type Name:	Steel/Carbon Steel/Iron
Tank Internal Protection:	None
Tank Internal Protection 1:	None
Tank Internal Protection 2:	Not reported
Pipe Location Name:	Underground/On-ground
Pipe Type Name:	Steel/Carbon Steel/Iron
Pipe External Protection 1:	None
Pipe External Protection 2:	Not reported
Tank Secondary Containment 1:	None
Tank Secondary Containment 2:	Not reported
Pipe Secondary Containment:	Not reported
Tank Leak Detection 1:	None
Tank Leak Detection 2:	Not reported
Pipe Leak Detection 1:	Not reported
Pipe Leak Detection 2:	Not reported
Type Of Overfill Prevention 1:	None
Type Of Overfill Prevention 2:	Not reported
Dispenser Method:	None
Spill Prevention:	Not reported
Tightness Test Method:	Testing Not Required
Date Tested:	/ /

ALSEAL ISED CAR SALES INC. (Continued) **U000405477**

Next Test Date: / /
Date Tank Closed: 04/01/05

HIST UST:

PBS Number:	2-402850
SPDES Number:	Not reported
Emergency Contact:	JOSEPH MACCHIA, JR
Emergency Telephone:	(718) 387-7700
Operator:	ALSEAL USED CAR
Operator Telephone:	(718) 388-2424
Owner Name:	JOSEPH M. MATTONE
Owner Address:	159-17 NORTHERN BLVD.
Owner City,St,Zip:	FLUSHING, NY 11358
Owner Telephone:	(718) 961-8880
Owner Type:	Not reported
Owner Subtype:	Not reported
Mailing Name:	SAM ROSENTHAL
Mailing Address:	402 METROPOLITAN AVENUE
Mailing Address 2:	Not reported
Mailing City,St,Zip:	BROOKLYN, NY 11211
Mailing Contact:	SAM ROSENTHAL
Mailing Telephone:	(718) 388-2424
Owner Mark:	Second Owner
Facility Status:	1 - Active PBS facility, i.e. total capacity of the PBS tanks is greater than 1,100 gallons, regardless if Subpart 360-14 tanks exist or not at the facility.
Facility Addr2:	402 METROPOLITAN AVE
SWIS ID:	6101
Old PBS Number:	Not reported
Facility Type:	OTHER RETAIL SALES
Inspected Date:	Not reported
Inspector:	Not reported
Inspection Result:	Not reported
Federal ID:	Not reported
Certification Flag:	False
Certification Date:	12/27/1995
Expiration Date:	11/15/1998
Renew Flag:	False
Renewal Date:	Not reported
Total Capacity:	11700
FAMT:	True
Facility Screen:	No Missing Data
Owner Screen:	Minor Data Missing
Tank Screen:	Minor Data Missing
Dead Letter:	False
CBS Number:	Not reported
Town or City:	NEW YORK CITY
County Code:	61
Town or City:	01
Region:	2

Tank Id:	001
Tank Location:	UNDERGROUND
Tank Status:	In Service
Install Date:	19700101
Capacity (gals):	4000
Product Stored:	UNLEADED GASOLINE

ALSEAL ISED CAR SALES INC. (Continued) **U000405477**

Tank Type:	Steel/carbon steel
Tank Internal:	Not reported
Tank External:	Not reported
Pipe Location:	Not reported
Pipe Type:	GALVANIZED STEEL
Pipe Internal:	Not reported
Pipe External:	Not reported
Second Containment:	None
Leak Detection:	None
Overfill Prot:	Not reported
Dispenser:	Suction
Date Tested:	03/01/1993
Next Test Date:	03/01/1998
Missing Data for Tank:	Minor Data Missing
Date Closed:	Not reported
Test Method:	Horner EZ Check
Deleted:	False
Updated:	True
Lat/long:	Not reported

Tank Id:	002
Tank Location:	UNDERGROUND
Tank Status:	In Service
Install Date:	19680501
Capacity (gals):	550
Product Stored:	UNLEADED GASOLINE
Tank Type:	Steel/carbon steel
Tank Internal:	Not reported
Tank External:	Not reported
Pipe Location:	Not reported
Pipe Type:	STEEL/IRON
Pipe Internal:	Not reported
Pipe External:	Not reported
Second Containment:	None
Leak Detection:	None
Overfill Prot:	Not reported
Dispenser:	Suction
Date Tested:	04/01/1993
Next Test Date:	Not reported
Missing Data for Tank:	Minor Data Missing
Date Closed:	Not reported
Test Method:	Horner EZ Check
Deleted:	False
Updated:	True
Lat/long:	Not reported

Tank Id:	003
Tank Location:	UNDERGROUND
Tank Status:	In Service
Install Date:	19680501
Capacity (gals):	550
Product Stored:	UNLEADED GASOLINE
Tank Type:	Steel/carbon steel
Tank Internal:	Not reported
Tank External:	Not reported

ALSEAL ISED CAR SALES INC. (Continued) **U000405477**

Pipe Location:	Not reported
Pipe Type:	STEEL/IRON
Pipe Internal:	Not reported
Pipe External:	Not reported
Second Containment:	None
Leak Detection:	None
Overfill Prot:	Not reported
Dispenser:	Suction
Date Tested:	04/01/1993
Next Test Date:	Not reported
Missing Data for Tank:	Minor Data Missing
Date Closed:	Not reported
Test Method:	Horner EZ Check
Deleted:	False
Updated:	True
Lat/long:	Not reported

Tank Id:	004
Tank Location:	UNDERGROUND
Tank Status:	In Service
Install Date:	19680501
Capacity (gals):	550
Product Stored:	UNLEADED GASOLINE
Tank Type:	Steel/carbon steel
Tank Internal:	Not reported
Tank External:	Not reported
Pipe Location:	Not reported
Pipe Type:	STEEL/IRON
Pipe Internal:	Not reported
Pipe External:	Not reported
Second Containment:	None
Leak Detection:	None
Overfill Prot:	Not reported
Dispenser:	Suction
Date Tested:	04/01/1993
Next Test Date:	Not reported
Missing Data for Tank:	Minor Data Missing
Date Closed:	Not reported
Test Method:	Horner EZ Check
Deleted:	False
Updated:	True
Lat/long:	Not reported

Tank Id:	005
Tank Location:	UNDERGROUND
Tank Status:	In Service
Install Date:	19680501
Capacity (gals):	550
Product Stored:	UNLEADED GASOLINE
Tank Type:	Steel/carbon steel
Tank Internal:	Not reported
Tank External:	Not reported
Pipe Location:	Not reported
Pipe Type:	STEEL/IRON
Pipe Internal:	Not reported

ALSEAL ISED CAR SALES INC. (Continued) **U000405477**

Pipe External:	Not reported
Second Containment:	None
Leak Detection:	None
Overfill Prot:	Not reported
Dispenser:	Suction
Date Tested:	04/01/1993
Next Test Date:	Not reported
Missing Data for Tank:	Minor Data Missing
Date Closed:	Not reported
Test Method:	Horner EZ Check
Deleted:	False
Updated:	True
Lat/long:	Not reported

Tank Id:	006
Tank Location:	UNDERGROUND
Tank Status:	In Service
Install Date:	19680501
Capacity (gals):	550
Product Stored:	UNLEADED GASOLINE
Tank Type:	Steel/carbon steel
Tank Internal:	Not reported
Tank External:	Not reported
Pipe Location:	Not reported
Pipe Type:	STEEL/IRON
Pipe Internal:	Not reported
Pipe External:	Not reported
Second Containment:	None
Leak Detection:	None
Overfill Prot:	Not reported
Dispenser:	Suction
Date Tested:	04/01/1993
Next Test Date:	Not reported
Missing Data for Tank:	Minor Data Missing
Date Closed:	Not reported
Test Method:	Horner EZ Check
Deleted:	False
Updated:	True
Lat/long:	Not reported

Tank Id:	007
Tank Location:	UNDERGROUND
Tank Status:	In Service
Install Date:	19680501
Capacity (gals):	550
Product Stored:	UNLEADED GASOLINE
Tank Type:	Steel/carbon steel
Tank Internal:	Not reported
Tank External:	Not reported
Pipe Location:	Not reported
Pipe Type:	STEEL/IRON
Pipe Internal:	Not reported
Pipe External:	Not reported
Second Containment:	None
Leak Detection:	None

ALSEAL ISED CAR SALES INC. (Continued) **U000405477**

Overfill Prot:	Not reported
Dispenser:	Suction
Date Tested:	04/01/1993
Next Test Date:	Not reported
Missing Data for Tank:	Minor Data Missing
Date Closed:	Not reported
Test Method:	Horner EZ Check
Deleted:	False
Updated:	True
Lat/long:	Not reported

Tank Id:	008
Tank Location:	UNDERGROUND
Tank Status:	In Service
Install Date:	19680501
Capacity (gals):	550
Product Stored:	DIESEL
Tank Type:	Steel/carbon steel
Tank Internal:	Not reported
Tank External:	Not reported
Pipe Location:	Not reported
Pipe Type:	STEEL/IRON
Pipe Internal:	Not reported
Pipe External:	Not reported
Second Containment:	None
Leak Detection:	None
Overfill Prot:	Not reported
Dispenser:	Suction
Date Tested:	04/01/1993
Next Test Date:	Not reported
Missing Data for Tank:	Minor Data Missing
Date Closed:	Not reported
Test Method:	Horner EZ Check
Deleted:	False
Updated:	True
Lat/long:	Not reported

Tank Id:	009
Tank Location:	UNDERGROUND
Tank Status:	In Service
Install Date:	19680501
Capacity (gals):	550
Product Stored:	DIESEL
Tank Type:	Steel/carbon steel
Tank Internal:	Not reported
Tank External:	Not reported
Pipe Location:	Not reported
Pipe Type:	STEEL/IRON
Pipe Internal:	Not reported
Pipe External:	Not reported
Second Containment:	None
Leak Detection:	None
Overfill Prot:	Not reported
Dispenser:	Suction
Date Tested:	04/01/1993

ALSEAL ISED CAR SALES INC. (Continued) **U000405477**

Next Test Date:	Not reported
Missing Data for Tank:	Minor Data Missing
Date Closed:	Not reported
Test Method:	Horner EZ Check
Deleted:	False
Updated:	True
Lat/long:	Not reported

Tank Id:	010
Tank Location:	UNDERGROUND
Tank Status:	In Service
Install Date:	19680501
Capacity (gals):	550
Product Stored:	DIESEL
Tank Type:	Steel/carbon steel
Tank Internal:	Not reported
Tank External:	Not reported
Pipe Location:	Not reported
Pipe Type:	STEEL/IRON
Pipe Internal:	Not reported
Pipe External:	Not reported
Second Containment:	None
Leak Detection:	None
Overfill Prot:	Not reported
Dispenser:	Suction
Date Tested:	04/01/1993
Next Test Date:	Not reported
Missing Data for Tank:	Minor Data Missing
Date Closed:	Not reported
Test Method:	Horner EZ Check
Deleted:	False
Updated:	True
Lat/long:	Not reported

Tank Id:	011
Tank Location:	UNDERGROUND
Tank Status:	In Service
Install Date:	19680501
Capacity (gals):	550
Product Stored:	DIESEL
Tank Type:	Steel/carbon steel
Tank Internal:	Not reported
Tank External:	Not reported
Pipe Location:	Not reported
Pipe Type:	STEEL/IRON
Pipe Internal:	Not reported
Pipe External:	Not reported
Second Containment:	None
Leak Detection:	None
Overfill Prot:	Not reported
Dispenser:	Suction
Date Tested:	04/01/1993
Next Test Date:	Not reported
Missing Data for Tank:	Minor Data Missing
Date Closed:	Not reported

ALSEAL ISED CAR SALES INC. (Continued) **U000405477**

Test Method:	Horner EZ Check
Deleted:	False
Updated:	True
Lat/long:	Not reported

Tank Id:	012
Tank Location:	UNDERGROUND
Tank Status:	In Service
Install Date:	19680501
Capacity (gals):	550
Product Stored:	DIESEL
Tank Type:	Steel/carbon steel
Tank Internal:	Not reported
Tank External:	Not reported
Pipe Location:	Not reported
Pipe Type:	STEEL/IRON
Pipe Internal:	Not reported
Pipe External:	Not reported
Second Containment:	None
Leak Detection:	None
Overfill Prot:	Not reported
Dispenser:	Suction
Date Tested:	04/01/1993
Next Test Date:	Not reported
Missing Data for Tank:	Minor Data Missing
Date Closed:	Not reported
Test Method:	Horner EZ Check
Deleted:	False
Updated:	True
Lat/long:	Not reported

Tank Id:	013
Tank Location:	UNDERGROUND
Tank Status:	In Service
Install Date:	19680501
Capacity (gals):	550
Product Stored:	DIESEL
Tank Type:	Steel/carbon steel
Tank Internal:	Not reported
Tank External:	Not reported
Pipe Location:	Not reported
Pipe Type:	STEEL/IRON
Pipe Internal:	Not reported
Pipe External:	Not reported
Second Containment:	None
Leak Detection:	None
Overfill Prot:	Not reported
Dispenser:	Suction
Date Tested:	04/01/1993
Next Test Date:	Not reported
Missing Data for Tank:	Minor Data Missing
Date Closed:	Not reported
Test Method:	Horner EZ Check
Deleted:	False
Updated:	True

ALSEAL ISED CAR SALES INC. (Continued) **U000405477**

Lat/long: Not reported

Tank Id: 014
Tank Location: UNDERGROUND
Tank Status: Tank Converted To Non-Regulated Use
Install Date: 19680501
Capacity (gals): 550
Product Stored: NOS 1,2, OR 4 FUEL OIL
Tank Type: Steel/carbon steel
Tank Internal: Not reported
Tank External: Not reported
Pipe Location: Not reported
Pipe Type: Not reported
Pipe Internal: Not reported
Pipe External: Not reported
Second Containment: None
Leak Detection: None
Overfill Prot: Not reported
Dispenser: Gravity
Date Tested: Not reported
Next Test Date: Not reported
Missing Data for Tank: Minor Data Missing
Date Closed: 08/01/1996
Test Method: Not reported
Deleted: False
Updated: True
Lat/long: Not reported

Tank Id: 015
Tank Location: UNDERGROUND
Tank Status: In Service
Install Date: 19680501
Capacity (gals): 550
Product Stored: UNKNOWN
Tank Type: Steel/carbon steel
Tank Internal: Not reported
Tank External: Not reported
Pipe Location: Not reported
Pipe Type: Not reported
Pipe Internal: Not reported
Pipe External: Not reported
Second Containment: None
Leak Detection: None
Overfill Prot: Not reported
Dispenser: Gravity
Date Tested: Not reported
Next Test Date: Not reported
Missing Data for Tank: Minor Data Missing
Date Closed: Not reported
Test Method: Not reported
Deleted: False
Updated: False
Lat/long: Not reported

ALSEAL ISED CAR SALES INC. (Continued) **U000405477**

Tank Id:	016
Tank Location:	UNDERGROUND
Tank Status:	In Service
Install Date:	Not reported
Capacity (gals):	550
Product Stored:	USED OIL
Tank Type:	Steel/carbon steel
Tank Internal:	None
Tank External:	None
Pipe Location:	Underground
Pipe Type:	STEEL/IRON
Pipe Internal:	None
Pipe External:	None
Second Containment:	Not reported
Leak Detection:	Not reported
Overfill Prot:	Not reported
Dispenser:	Not reported
Date Tested:	Not reported
Next Test Date:	Not reported
Missing Data for Tank:	Minor Data Missing
Date Closed:	Not reported
Test Method:	Not reported
Deleted:	False
Updated:	True
Lat/long:	Not reported

P68 **402 METROPOLITAN AVE.** **LTANKS** **S100494817**
SSW **402 METROPOLITAN AVE** **HIST LTANKS** **N/A**
1/8-1/4 **BROOKLYN, NY**
1193 ft.

Site 2 of 4 in cluster P

Relative:
Higher

Actual:
17 ft.

LTANKS:

Site ID:	168459
Spill Date:	03/02/93
Facility Addr2:	Not reported
Facility ID:	9213355
Program Number:	9213355
SWIS:	2401
Region of Spill:	2
Investigator:	O'DOWD
Referred To:	Not reported
Reported to Dept:	03/03/93
CID:	12
Spill Cause:	Tank Test Failure
Water Affected:	Not reported
Spill Source:	Gasoline Station
Spill Notifier:	Tank Tester
Cleanup Ceased:	05/04/95
Cleanup Meets Standard:	True
Last Inspection:	/ /
Recommended Penalty:	Penalty Not Recommended
UST Involvement:	True
Spill Class:	Known release with minimal potential for fire or hazard. DEC Response. Willing Responsible Party. Corrective action taken.
Spill Closed Dt:	05/04/95
Remediation Phase:	0
Date Entered In Computer:	03/10/93

402 METROPOLITAN AVE. (Continued) **S100494817**

Spill Record Last Update:	07/19/05
Spille Namer:	Not reported
Spiller Company:	UNKNOWN OWNER-LANDLORD
Spiller Phone:	(718) 961-8880
Spiller Extention:	Not reported
Spiller Address:	Not reported
Spiller City,St,Zip:	ZZ
Spiller County:	001
Spiller Contact:	Not reported
Spiller Phone:	Not reported
Spiller Extention:	Not reported
DEC Region:	2
Program Number:	9213355
DER Facility ID:	61317
Site ID:	168459
Operable Unit ID:	977609
Operable Unit:	01
Material ID:	572955
Material Code:	1213A
Material Name:	MTBE (METHYL-TERT-BUTYL ETHER)
Case No.:	01634044
Material FA:	Hazardous Material
Quantity:	0.00
Units:	Not reported
Recovered:	0.00
Resource Affected:	Soil
Oxygenate:	True
Site ID:	168459
Operable Unit ID:	977609
Operable Unit:	01
Material ID:	403149
Material Code:	0009
Material Name:	Gasoline
Case No.:	Not reported
Material FA:	Petroleum
Quantity:	0.00
Units:	Pounds
Recovered:	0.00
Resource Affected:	Soil
Oxygenate:	True
Site ID:	168459
Spill Tank Test:	1541230
Tank Number:	Not reported
Tank Size:	0
Test Method:	00
Leak Rate:	0.00
Gross Fail:	Not reported
Modified By:	Spills
Last Modified:	10/01/04
Test Method:	Unknown
DEC Memo:	Not reported
Remarks:	Start CallerRemark - 9213355 TO EXCAVATE & INVEST & POSSIBLY REPAIR SEE SPILL # 9212269. END CallerRemark - 9213355

HIST LTANKS:

Region of Spill:	2
Spill Number:	9213355

402 METROPOLITAN AVE. (Continued) **S100494817**

Investigator:	O'DOWD
Caller Name:	Not reported
Caller Agency:	Not reported
Caller Phone:	Not reported
Caller Extension:	Not reported
Notifier Name:	Not reported
Notifier Agency:	Not reported
Notifier Phone:	Not reported
Notifier Extension:	Not reported
Spill Date:	03/02/1993
Spill Time:	20:00
Reported to Department Date:	03/03/93
Reported to Department Time:	15:24
SWIS:	61
Spiller Contact:	Not reported
Spiller Phone:	Not reported
Spiller Extention:	Not reported
Spiller Name:	UNKNOWN OWNER-LANDLORD
Spiller Address:	Not reported
Spiller City,St,Zip:	Not reported
Facility Contact:	Not reported
Facility Phone:	(718) 961-8880
Facility Extention:	Not reported
Spill Cause:	Tank Test Failure
Resource Affectd:	On Land
Water Affected:	Not reported
Spill Source:	Gas Station
Spill Notifier:	Tank Tester
PBS Number:	Not reported
Cleanup Ceased:	05/04/95
Cleanup Meets Standard:	True
Last Inspection:	/ /
Recommended Penalty:	Penalty Not Recommended
Spiller Cleanup Date:	/ /
Enforcement Date:	/ /
Investigation Complete:	/ /
UST Involvement:	True
Spill Class:	Known release with minimal potential for fire or hazard. DEC Response. Willing Responsible Party. Corrective action taken.
Spill Closed Dt:	05/04/95
Date Region Sent Summary to Central Office:	/ /
Corrective Action Plan Submitted:	/ /
Date Spill Entered In Computer Data File:	03/10/93
Time Spill Entered In Computer Data File:	Not reported
Spill Record Last Update:	05/04/95
Is Updated:	False
PBS Number:	Not reported
Tank Number:	Not reported
Tank Size:	0
Test Method:	Not reported
Leak Rate Failed Tank:	0.00
Gross Leak Rate:	Not reported
Material Class Type:	Petroleum
Quantity Spilled:	0
Unkonwn Quantity Spilled:	False
Units:	Not reported
Quantity Recovered:	0

402 METROPOLITAN AVE. (Continued) **S100494817**

Unkonwn Quantity Recovered: False
Material: GASOLINE
Class Type: GASOLINE
Times Material Entry In File: 21329
CAS Number: Not reported
Last Date: 19940929
DEC Remarks: 10/10/95: This is additional information about material spilled from the translation of the old spill file: NO LEAD.
Spill Cause: TO EXCAVATE INVEST POSSIBLY REPAIR SEE SPILL 9212269.

P69 **402 METROPOLITAN AV/BKLYN** **LTANKS** **S106703388**
SSW **402 METROPOLITAN AVENUE** **HIST LTANKS** **N/A**
1/8-1/4 **NEW YORK CITY, NY**
1193 ft.

Site 3 of 4 in cluster P

Relative: Higher

Actual: 17 ft.

LTANKS:
Site ID: 63482
Spill Date: 10/24/89
Facility Addr2: Not reported
Facility ID: 8907310
Program Number: 8907310
SWIS: 2401
Region of Spill: 2
Investigator: SULLIVAN
Referred To: Not reported
Reported to Dept: 10/24/89
CID: 12
Spill Cause: Tank Test Failure
Water Affected: Not reported
Spill Source: Commercial/Industrial
Spill Notifier: Tank Tester
Cleanup Ceased: 05/04/95
Cleanup Meets Standard: True
Last Inspection: / /
Recommended Penalty: Penalty Not Recommended
UST Involvement: True
Spill Class: Known release that creates a file or hazard. DEC Response. Willing Responsible Party. Corrective action taken.
Spill Closed Dt: 05/04/95
Remediation Phase: 0
Date Entered In Computer: 10/25/89
Spill Record Last Update: 07/25/05
Spille Namer: Not reported
Spiller Company: DITAL ENERGY CORP
Spiller Phone: (718) 384-2705
Spiller Extention: Not reported
Spiller Address: 402 METROPOLITAN AVENUE
Spiller City,St,Zip: BROOKLYN, NY
Spiller County: 001
Spiller Contact: Not reported
Spiller Phone: Not reported
Spiller Extention: Not reported
DEC Region: 2
Program Number: 8907310
DER Facility ID: 61317
Site ID: 63482
Operable Unit ID: 934941

402 METROPOLITAN AV/BKLYN (Continued) **S106703388**

Operable Unit:	01
Material ID:	444098
Material Code:	0009
Material Name:	Gasoline
Case No.:	Not reported
Material FA:	Petroleum
Quantity:	-1.00
Units:	Pounds
Recovered:	0.00
Resource Affected:	Groundwater
Oxygenate:	False
Site ID:	63482
Spill Tank Test:	1536300
Tank Number:	Not reported
Tank Size:	0
Test Method:	00
Leak Rate:	0.00
Gross Fail:	Not reported
Modified By:	Spills
Last Modified:	10/01/04
Test Method:	Unknown
DEC Memo:	Not reported
Remarks:	Start CallerRemark - 8907310 (4) 550 GAL TANKS MANIFOLDED FAILED AIR PRESSURE TEST WITH A LEAK RATEOF 1.5LBS/1/2HR, NYCFD ON SCENE, TANKS TO BE ISOLATED & RETESTED. SEE SPILL # 9212269. END CallerRemark - 8907310

HIST LTANKS:

Region of Spill:	2
Spill Number:	8907310
Investigator:	SULLIVAN
Caller Name:	Not reported
Caller Agency:	Not reported
Caller Phone:	Not reported
Caller Extension:	Not reported
Notifier Name:	Not reported
Notifier Agency:	Not reported
Notifier Phone:	Not reported
Notifier Extension:	Not reported
Spill Date:	10/24/1989
Spill Time:	16:00
Reported to Department Date:	10/24/89
Reported to Department Time:	16:42
SWIS:	61
Spiller Contact:	Not reported
Spiller Phone:	Not reported
Spiller Extention:	Not reported
Spiller Name:	DITAL ENERGY CORP
Spiller Address:	402 METROPOLITAN AVENUE
Spiller City,St,Zip:	BROOKLYN, NY
Facility Contact:	Not reported
Facility Phone:	(718) 384-2705
Facility Extention:	Not reported
Spill Cause:	Tank Test Failure
Resource Affectd:	Groundwater
Water Affected:	Not reported
Spill Source:	Other Commercial/Industrial
Spill Notifier:	Tank Tester

402 METROPOLITAN AV/BKLYN (Continued) **S106703388**

PBS Number:	2-402850
Cleanup Ceased:	05/04/95
Cleanup Meets Standard:	True
Last Inspection:	/ /
Recommended Penalty:	Penalty Not Recommended
Spiller Cleanup Date:	/ /
Enforcement Date:	/ /
Investigation Complete:	/ /
UST Involvement:	True
Spill Class:	Known release that creates a file or hazard. DEC Response. Willing Responsible Party. Corrective action taken.
Spill Closed Dt:	05/04/95
Date Region Sent Summary to Central Office:	/ /
Corrective Action Plan Submitted:	/ /
Date Spill Entered In Computer Data File:	10/25/89
Time Spill Entered In Computer Data File:	Not reported
Spill Record Last Update:	05/04/95
Is Updated:	False
PBS Number:	Not reported
Tank Number:	Not reported
Tank Size:	0
Test Method:	Not reported
Leak Rate Failed Tank:	0.00
Gross Leak Rate:	Not reported
Material Class Type:	Petroleum
Quantity Spilled:	-1
Unkonwn Quantity Spilled:	False
Units:	Not reported
Quantity Recovered:	0
Unkonwn Quantity Recovered:	False
Material:	GASOLINE
Class Type:	GASOLINE
Times Material Entry In File:	21329
CAS Number:	Not reported
Last Date:	19940929
DEC Remarks:	Not reported
Spill Cause:	4) 550 GAL TANKS MANIFOLDED FAILED AIR PRESSURE TEST WITH A LEAK RATEOF 1.5LBS/1/2HR, NYCFD ON SCENE, TANKS TO BE ISOLATED RETESTED. SEE SPILL 9212269.

P70
SSW
1/8-1/4
1193 ft.

AISEAL USED CAR SALES INC. **AST** **A100292979**
402-418 METROPOLITAN AVE **N/A**
BROOKLYN, NY 11211

Site 4 of 4 in cluster P

Relative:
Higher

AST:

Actual:
17 ft.

AST:

Region:	STATE
Facility Id:	2-609533
UTM X:	588221.43694
UTM Y:	4507535.34903
Expiration Date:	04/21/09
Renewal Date:	/ /
Total Capacity:	250
Facility Type:	Not reported
Site Type Name:	Other Wholesale/Retail Sales
Site Type Status:	Waste Oil Storer

AISEAL USED CAR SALES INC. (Continued) **A100292979**

Mailing Company:	AISEAL USED CAR SALES INC.
Mailing Title:	Not reported
Mailing Contact:	SEMYON ROZENTULLER
Mailing Address:	402-418 METROPOLITAN AVE.
Mailing Address 2:	Not reported
Mailing City:	BROOKLYN
Mailing State:	NY
Mailing Zip Code:	11211
Mailing Phone No:	(718) 258-5649
Mailing Email:	Not reported
Owner Title:	V PRES.
Owner Name:	ROZENTULLER
Owner Address:	402-418 METROPOLITAN AVE.
Owner Address 2:	Not reported
Owner State:	NY
Owner Zip Code:	11211
Owner Phone:	(718) 258-5649
Owner Company:	AISEAL USED CAR SALES INC.
Emergency Contact:	SEMYON ROZENTULLER
Emergency Phone:	(718) 258-5649
Operator:	SEMYON ROZENTULLER
Operator Phone:	(718) 258-5649
Owner City:	BROOKLYN
Owner Sub Type:	Corporate or Commercial
Program Type:	PBS

Tank Number:	001
Tank Location Name:	Aboveground on crib, rack, or cradle
Tank Status:	In Service
Tank Model:	Not reported
Pipe Model:	Not reported
Active Status:	Active
Install Date:	/ /
Capacity Gallons:	250
Material Name:	Waste Oil/Used Oil
Percentage:	100.00
Tank Type Name:	Steel/Carbon Steel/Iron
Tank Internal Protection:	Not reported
Tank Internal Protection 1:	Not reported
Tank Internal Protection 2:	Not reported
Pipe Location Name:	Not reported
Pipe Type Name:	Not reported
Pipe External Protection 1:	Not reported
Pipe External Protection 2:	Not reported
Tank Secondary Containment 1:	Synthetic Liner
Tank Secondary Containment 2:	Not reported
Pipe Secondary Containment:	Not reported
Tank Leak Detection 1:	Not reported
Tank Leak Detection 2:	Not reported
Pipe Leak Detection 1:	Not reported
Pipe Leak Detection 2:	Not reported
Type Of Overfill Prevention 1:	Not reported
Type Of Overfill Prevention 2:	Not reported
Dispenser Method:	Not reported
Spill Prevention:	Not reported
Tightness Test Method:	Unknown
Date Tested:	/ /

AISEAL USED CAR SALES INC. (Continued) **A100292979**

Next Test Date: / /
Date Tank Closed: / /

---

71 East 1/8-1/4 1192 ft.

NYSDOT BQE PROJECT
MEEKER & LORIMER ST
BROOKLYN, NY 11201

FINDS **1000191428**
NY MANIFEST **NYD982728578**
RCRA-NonGen

Relative: Higher

Actual: 18 ft.

FINDS:
Other Pertinent Environmental Activity Identified at Site

RCRAInfo is a national information system that supports the Resource Conservation and Recovery Act (RCRA) program through the tracking of events and activities related to facilities that generate, transport, and treat, store, or dispose of hazardous waste. RCRAInfo allows RCRA program staff to track the notification, permit, compliance, and corrective action activities required under RCRA.

NY MANIFEST:

Document ID:	NJA0623965
Manifest Status:	Completed after the designated time period for a TSDF to get a copy to the DEC
Trans1 State ID:	S7110
Trans2 State ID:	Not reported
Generator Ship Date:	890426
Trans1 Recv Date:	890426
Trans2 Recv Date:	Not reported
TSD Site Recv Date:	890427
Part A Recv Date:	890608
Part B Recv Date:	890505
Generator EPA ID:	NYD982728578
Trans1 EPA ID:	PAD064035819
Trans2 EPA ID:	Not reported
TSDF ID:	NJD089216790
Waste Code:	D004 - ARSENIC 5.0 MG/L TCLP
Quantity:	02435
Units:	G - Gallons (liquids only)* (8.3 pounds)
Number of Containers:	043
Container Type:	DM - Metal drums, barrels
Handling Method:	T Chemical, physical, or biological treatment.
Specific Gravity:	100
Waste Code:	Not reported
Quantity:	00085
Units:	G - Gallons (liquids only)* (8.3 pounds)
Number of Containers:	001
Container Type:	DM - Metal drums, barrels
Handling Method:	T Chemical, physical, or biological treatment.
Specific Gravity:	100
Year:	89
Manifest Tracking Num:	Not reported
Import Ind:	Not reported
Export Ind:	Not reported
Discr Quantity Ind:	Not reported
Discr Type Ind:	Not reported
Discr Residue Ind:	Not reported
Discr Partial Reject Ind:	Not reported
Discr Full Reject Ind:	Not reported

NYSDOT BQE PROJECT (Continued) **1000191428**

Manifest Ref Num:	Not reported
Alt Fac RCRA Id:	Not reported
Alt Fac Sign Date:	Not reported
Mgmt Method Type Code:	Not reported
EPA ID:	NYD982728578
Facility Name:	NYSDOT
Facility Address:	MEEKER AVE
Facility City:	BROOKLYN
Facility Address 2:	Not reported
Country:	USA
County:	KI
Mailing Name:	NYSDOT
Mailing Contact:	NYSDOT
Mailing Address:	47-40 21ST STREET
Mailing Address 2:	Not reported
Mailing City:	LONG ISLAND CITY
Mailing State:	NY
Mailing Zip:	Not reported
Mailing Zip4:	Not reported
Mailing Country:	USA
Mailing Phone:	718-482-4607

Document ID:	NJA2116521
Manifest Status:	Completed copy
Trans1 State ID:	S6993
Trans2 State ID:	Not reported
Generator Ship Date:	950712
Trans1 Recv Date:	950712
Trans2 Recv Date:	Not reported
TSD Site Recv Date:	950712
Part A Recv Date:	Not reported
Part B Recv Date:	950721
Generator EPA ID:	NYD982728578
Trans1 EPA ID:	NJD980772768
Trans2 EPA ID:	Not reported
TSDF ID:	NJD991291105
Waste Code:	D007 - CHROMIUM 5.0 MG/L TCLP
Quantity:	00020
Units:	Y - Cubic yards* (.85 tons)
Number of Containers:	001
Container Type:	CM - Metal boxes, cases, roll-offs
Handling Method:	L Landfill.
Specific Gravity:	100
Year:	95
Manifest Tracking Num:	Not reported
Import Ind:	Not reported
Export Ind:	Not reported
Discr Quantity Ind:	Not reported
Discr Type Ind:	Not reported
Discr Residue Ind:	Not reported
Discr Partial Reject Ind:	Not reported
Discr Full Reject Ind:	Not reported
Manifest Ref Num:	Not reported
Alt Fac RCRA Id:	Not reported
Alt Fac Sign Date:	Not reported
Mgmt Method Type Code:	Not reported
EPA ID:	NYD982728578

NYSDOT BQE PROJECT (Continued) **1000191428**

Facility Name:	NYSDOT
Facility Address:	MEEKER AVE
Facility City:	BROOKLYN
Facility Address 2:	Not reported
Country:	USA
County:	KI
Mailing Name:	NYSDOT
Mailing Contact:	NYSDOT
Mailing Address:	47-40 21ST STREET
Mailing Address 2:	Not reported
Mailing City:	LONG ISLAND CITY
Mailing State:	NY
Mailing Zip:	Not reported
Mailing Zip4:	Not reported
Mailing Country:	USA
Mailing Phone:	718-482-4607
Document ID:	NJA2116518
Manifest Status:	Completed copy
Trans1 State ID:	S6993
Trans2 State ID:	Not reported
Generator Ship Date:	950711
Trans1 Recv Date:	950711
Trans2 Recv Date:	Not reported
TSD Site Recv Date:	950711
Part A Recv Date:	Not reported
Part B Recv Date:	950721
Generator EPA ID:	NYD982728578
Trans1 EPA ID:	NJD980772768
Trans2 EPA ID:	Not reported
TSDF ID:	NJD991291105
Waste Code:	D007 - CHROMIUM 5.0 MG/L TCLP
Quantity:	23000
Units:	P - Pounds
Number of Containers:	046
Container Type:	DM - Metal drums, barrels
Handling Method:	L Landfill.
Specific Gravity:	100
Year:	95
Manifest Tracking Num:	Not reported
Import Ind:	Not reported
Export Ind:	Not reported
Discr Quantity Ind:	Not reported
Discr Type Ind:	Not reported
Discr Residue Ind:	Not reported
Discr Partial Reject Ind:	Not reported
Discr Full Reject Ind:	Not reported
Manifest Ref Num:	Not reported
Alt Fac RCRA Id:	Not reported
Alt Fac Sign Date:	Not reported
Mgmt Method Type Code:	Not reported
EPA ID:	NYD982728578
Facility Name:	NYSDOT
Facility Address:	MEEKER AVE
Facility City:	BROOKLYN
Facility Address 2:	Not reported
Country:	USA

NYSDOT BQE PROJECT (Continued) **1000191428**

County:	KI
Mailing Name:	NYSDOT
Mailing Contact:	NYSDOT
Mailing Address:	47-40 21ST STREET
Mailing Address 2:	Not reported
Mailing City:	LONG ISLAND CITY
Mailing State:	NY
Mailing Zip:	Not reported
Mailing Zip4:	Not reported
Mailing Country:	USA
Mailing Phone:	718-482-4607

Document ID:	NJA2116522
Manifest Status:	Completed copy
Trans1 State ID:	S6993
Trans2 State ID:	Not reported
Generator Ship Date:	950712
Trans1 Recv Date:	950712
Trans2 Recv Date:	Not reported
TSD Site Recv Date:	950712
Part A Recv Date:	Not reported
Part B Recv Date:	950721
Generator EPA ID:	NYD982728578
Trans1 EPA ID:	NJD980772768
Trans2 EPA ID:	Not reported
TSDF ID:	NJD991291105
Waste Code:	D007 - CHROMIUM 5.0 MG/L TCLP
Quantity:	00020
Units:	Y - Cubic yards* (.85 tons)
Number of Containers:	001
Container Type:	CM - Metal boxes, cases, roll-offs
Handling Method:	L Landfill.
Specific Gravity:	100
Year:	95
Manifest Tracking Num:	Not reported
Import Ind:	Not reported
Export Ind:	Not reported
Discr Quantity Ind:	Not reported
Discr Type Ind:	Not reported
Discr Residue Ind:	Not reported
Discr Partial Reject Ind:	Not reported
Discr Full Reject Ind:	Not reported
Manifest Ref Num:	Not reported
Alt Fac RCRA Id:	Not reported
Alt Fac Sign Date:	Not reported
Mgmt Method Type Code:	Not reported
EPA ID:	NYD982728578
Facility Name:	NYSDOT
Facility Address:	MEEKER AVE
Facility City:	BROOKLYN
Facility Address 2:	Not reported
Country:	USA
County:	KI
Mailing Name:	NYSDOT
Mailing Contact:	NYSDOT
Mailing Address:	47-40 21ST STREET
Mailing Address 2:	Not reported

NYSDOT BQE PROJECT (Continued) **1000191428**

Mailing City:	LONG ISLAND CITY
Mailing State:	NY
Mailing Zip:	Not reported
Mailing Zip4:	Not reported
Mailing Country:	USA
Mailing Phone:	718-482-4607
Document ID:	NJA2116523
Manifest Status:	Completed copy
Trans1 State ID:	S6993
Trans2 State ID:	Not reported
Generator Ship Date:	950712
Trans1 Recv Date:	950712
Trans2 Recv Date:	Not reported
TSD Site Recv Date:	950712
Part A Recv Date:	Not reported
Part B Recv Date:	950721
Generator EPA ID:	NYD982728578
Trans1 EPA ID:	NJD980772768
Trans2 EPA ID:	Not reported
TSDF ID:	NJD991291105
Waste Code:	D007 - CHROMIUM 5.0 MG/L TCLP
Quantity:	00020
Units:	Y - Cubic yards* (.85 tons)
Number of Containers:	001
Container Type:	CM - Metal boxes, cases, roll-offs
Handling Method:	L Landfill.
Specific Gravity:	100
Year:	95
Manifest Tracking Num:	Not reported
Import Ind:	Not reported
Export Ind:	Not reported
Discr Quantity Ind:	Not reported
Discr Type Ind:	Not reported
Discr Residue Ind:	Not reported
Discr Partial Reject Ind:	Not reported
Discr Full Reject Ind:	Not reported
Manifest Ref Num:	Not reported
Alt Fac RCRA Id:	Not reported
Alt Fac Sign Date:	Not reported
Mgmt Method Type Code:	Not reported
EPA ID:	NYD982728578
Facility Name:	NYSDOT
Facility Address:	MEEKER AVE
Facility City:	BROOKLYN
Facility Address 2:	Not reported
Country:	USA
County:	KI
Mailing Name:	NYSDOT
Mailing Contact:	NYSDOT
Mailing Address:	47-40 21ST STREET
Mailing Address 2:	Not reported
Mailing City:	LONG ISLAND CITY
Mailing State:	NY
Mailing Zip:	Not reported
Mailing Zip4:	Not reported
Mailing Country:	USA

NYSDOT BQE PROJECT (Continued) **1000191428**

Mailing Phone:	718-482-4607
Document ID:	NJA2116577
Manifest Status:	Completed copy
Trans1 State ID:	S6993
Trans2 State ID:	Not reported
Generator Ship Date:	950926
Trans1 Recv Date:	950926
Trans2 Recv Date:	Not reported
TSD Site Recv Date:	950926
Part A Recv Date:	Not reported
Part B Recv Date:	951010
Generator EPA ID:	NYD982728578
Trans1 EPA ID:	NJD980772768
Trans2 EPA ID:	Not reported
TSDF ID:	NJD991291105
Waste Code:	D007 - CHROMIUM 5.0 MG/L TCLP
Quantity:	00020
Units:	Y - Cubic yards* (.85 tons)
Number of Containers:	001
Container Type:	CM - Metal boxes, cases, roll-offs
Handling Method:	L Landfill.
Specific Gravity:	100
Year:	95
Manifest Tracking Num:	Not reported
Import Ind:	Not reported
Export Ind:	Not reported
Discr Quantity Ind:	Not reported
Discr Type Ind:	Not reported
Discr Residue Ind:	Not reported
Discr Partial Reject Ind:	Not reported
Discr Full Reject Ind:	Not reported
Manifest Ref Num:	Not reported
Alt Fac RCRA Id:	Not reported
Alt Fac Sign Date:	Not reported
Mgmt Method Type Code:	Not reported
EPA ID:	NYD982728578
Facility Name:	NYSDOT
Facility Address:	MEEKER AVE
Facility City:	BROOKLYN
Facility Address 2:	Not reported
Country:	USA
County:	KI
Mailing Name:	NYSDOT
Mailing Contact:	NYSDOT
Mailing Address:	47-40 21ST STREET
Mailing Address 2:	Not reported
Mailing City:	LONG ISLAND CITY
Mailing State:	NY
Mailing Zip:	Not reported
Mailing Zip4:	Not reported
Mailing Country:	USA
Mailing Phone:	718-482-4607
Document ID:	NJA2261246
Manifest Status:	Completed copy
Trans1 State ID:	S6993

NYSDOT BQE PROJECT (Continued) **1000191428**

Trans2 State ID:	Not reported
Generator Ship Date:	950928
Trans1 Recv Date:	950928
Trans2 Recv Date:	Not reported
TSD Site Recv Date:	950928
Part A Recv Date:	Not reported
Part B Recv Date:	951011
Generator EPA ID:	NYD982728578
Trans1 EPA ID:	NJD980772768
Trans2 EPA ID:	Not reported
TSDF ID:	NJD991291105
Waste Code:	D007 - CHROMIUM 5.0 MG/L TCLP
Quantity:	08400
Units:	P - Pounds
Number of Containers:	021
Container Type:	DM - Metal drums, barrels
Handling Method:	L Landfill.
Specific Gravity:	100
Year:	95
Manifest Tracking Num:	Not reported
Import Ind:	Not reported
Export Ind:	Not reported
Discr Quantity Ind:	Not reported
Discr Type Ind:	Not reported
Discr Residue Ind:	Not reported
Discr Partial Reject Ind:	Not reported
Discr Full Reject Ind:	Not reported
Manifest Ref Num:	Not reported
Alt Fac RCRA Id:	Not reported
Alt Fac Sign Date:	Not reported
Mgmt Method Type Code:	Not reported
EPA ID:	NYD982728578
Facility Name:	NYSDOT
Facility Address:	MEEKER AVE
Facility City:	BROOKLYN
Facility Address 2:	Not reported
Country:	USA
County:	KI
Mailing Name:	NYSDOT
Mailing Contact:	NYSDOT
Mailing Address:	47-40 21ST STREET
Mailing Address 2:	Not reported
Mailing City:	LONG ISLAND CITY
Mailing State:	NY
Mailing Zip:	Not reported
Mailing Zip4:	Not reported
Mailing Country:	USA
Mailing Phone:	718-482-4607
Document ID:	NJA2182168
Manifest Status:	Completed copy
Trans1 State ID:	S6993
Trans2 State ID:	Not reported
Generator Ship Date:	950831
Trans1 Recv Date:	950831
Trans2 Recv Date:	Not reported
TSD Site Recv Date:	950831

NYSDOT BQE PROJECT (Continued) **1000191428**

Part A Recv Date:	Not reported
Part B Recv Date:	950919
Generator EPA ID:	NYD982728578
Trans1 EPA ID:	NJD980772768
Trans2 EPA ID:	Not reported
TSDF ID:	NJD991291105
Waste Code:	D007 - CHROMIUM 5.0 MG/L TCLP
Quantity:	00020
Units:	Y - Cubic yards* (.85 tons)
Number of Containers:	001
Container Type:	CM - Metal boxes, cases, roll-offs
Handling Method:	L Landfill.
Specific Gravity:	100
Year:	95
Manifest Tracking Num:	Not reported
Import Ind:	Not reported
Export Ind:	Not reported
Discr Quantity Ind:	Not reported
Discr Type Ind:	Not reported
Discr Residue Ind:	Not reported
Discr Partial Reject Ind:	Not reported
Discr Full Reject Ind:	Not reported
Manifest Ref Num:	Not reported
Alt Fac RCRA Id:	Not reported
Alt Fac Sign Date:	Not reported
Mgmt Method Type Code:	Not reported
EPA ID:	NYD982728578
Facility Name:	NYSDOT
Facility Address:	MEEKER AVE
Facility City:	BROOKLYN
Facility Address 2:	Not reported
Country:	USA
County:	KI
Mailing Name:	NYSDOT
Mailing Contact:	NYSDOT
Mailing Address:	47-40 21ST STREET
Mailing Address 2:	Not reported
Mailing City:	LONG ISLAND CITY
Mailing State:	NY
Mailing Zip:	Not reported
Mailing Zip4:	Not reported
Mailing Country:	USA
Mailing Phone:	718-482-4607
Document ID:	NJA2182194
Manifest Status:	Completed copy
Trans1 State ID:	S6993
Trans2 State ID:	Not reported
Generator Ship Date:	950824
Trans1 Recv Date:	950824
Trans2 Recv Date:	Not reported
TSD Site Recv Date:	950824
Part A Recv Date:	Not reported
Part B Recv Date:	950911
Generator EPA ID:	NYD982728578
Trans1 EPA ID:	NJD980772768
Trans2 EPA ID:	Not reported

NYSDOT BQE PROJECT (Continued) **1000191428**

TSDF ID:	NJD991291105
Waste Code:	D007 - CHROMIUM 5.0 MG/L TCLP
Quantity:	19500
Units:	P - Pounds
Number of Containers:	039
Container Type:	CM - Metal boxes, cases, roll-offs
Handling Method:	L Landfill.
Specific Gravity:	100
Year:	95
Manifest Tracking Num:	Not reported
Import Ind:	Not reported
Export Ind:	Not reported
Discr Quantity Ind:	Not reported
Discr Type Ind:	Not reported
Discr Residue Ind:	Not reported
Discr Partial Reject Ind:	Not reported
Discr Full Reject Ind:	Not reported
Manifest Ref Num:	Not reported
Alt Fac RCRA Id:	Not reported
Alt Fac Sign Date:	Not reported
Mgmt Method Type Code:	Not reported
EPA ID:	NYD982728578
Facility Name:	NYSDOT
Facility Address:	MEEKER AVE
Facility City:	BROOKLYN
Facility Address 2:	Not reported
Country:	USA
County:	KI
Mailing Name:	NYSDOT
Mailing Contact:	NYSDOT
Mailing Address:	47-40 21ST STREET
Mailing Address 2:	Not reported
Mailing City:	LONG ISLAND CITY
Mailing State:	NY
Mailing Zip:	Not reported
Mailing Zip4:	Not reported
Mailing Country:	USA
Mailing Phone:	718-482-4607
Document ID:	NJA2116611
Manifest Status:	Completed copy
Trans1 State ID:	S6993
Trans2 State ID:	Not reported
Generator Ship Date:	950728
Trans1 Recv Date:	950728
Trans2 Recv Date:	Not reported
TSD Site Recv Date:	950728
Part A Recv Date:	Not reported
Part B Recv Date:	950809
Generator EPA ID:	NYD982728578
Trans1 EPA ID:	NJD980772768
Trans2 EPA ID:	Not reported
TSDF ID:	NJD991291105
Waste Code:	D007 - CHROMIUM 5.0 MG/L TCLP
Quantity:	00020
Units:	Y - Cubic yards* (.85 tons)
Number of Containers:	001

NYSDOT BQE PROJECT (Continued) **1000191428**

Container Type:	CM - Metal boxes, cases, roll-offs
Handling Method:	L Landfill.
Specific Gravity:	100
Year:	95
Manifest Tracking Num:	Not reported
Import Ind:	Not reported
Export Ind:	Not reported
Discr Quantity Ind:	Not reported
Discr Type Ind:	Not reported
Discr Residue Ind:	Not reported
Discr Partial Reject Ind:	Not reported
Discr Full Reject Ind:	Not reported
Manifest Ref Num:	Not reported
Alt Fac RCRA Id:	Not reported
Alt Fac Sign Date:	Not reported
Mgmt Method Type Code:	Not reported
EPA ID:	NYD982728578
Facility Name:	NYSDOT
Facility Address:	MEEKER AVE
Facility City:	BROOKLYN
Facility Address 2:	Not reported
Country:	USA
County:	KI
Mailing Name:	NYSDOT
Mailing Contact:	NYSDOT
Mailing Address:	47-40 21ST STREET
Mailing Address 2:	Not reported
Mailing City:	LONG ISLAND CITY
Mailing State:	NY
Mailing Zip:	Not reported
Mailing Zip4:	Not reported
Mailing Country:	USA
Mailing Phone:	718-482-4607
Document ID:	NJA2116612
Manifest Status:	Completed copy
Trans1 State ID:	S6993
Trans2 State ID:	Not reported
Generator Ship Date:	950728
Trans1 Recv Date:	950728
Trans2 Recv Date:	Not reported
TSD Site Recv Date:	950728
Part A Recv Date:	Not reported
Part B Recv Date:	950810
Generator EPA ID:	NYD982728578
Trans1 EPA ID:	NJD980772768
Trans2 EPA ID:	Not reported
TSDF ID:	NJD991291105
Waste Code:	D007 - CHROMIUM 5.0 MG/L TCLP
Quantity:	00020
Units:	Y - Cubic yards* (.85 tons)
Number of Containers:	001
Container Type:	CM - Metal boxes, cases, roll-offs
Handling Method:	L Landfill.
Specific Gravity:	100
Year:	95
Manifest Tracking Num:	Not reported

NYSDOT BQE PROJECT (Continued) **1000191428**

Import Ind:	Not reported
Export Ind:	Not reported
Discr Quantity Ind:	Not reported
Discr Type Ind:	Not reported
Discr Residue Ind:	Not reported
Discr Partial Reject Ind:	Not reported
Discr Full Reject Ind:	Not reported
Manifest Ref Num:	Not reported
Alt Fac RCRA Id:	Not reported
Alt Fac Sign Date:	Not reported
Mgmt Method Type Code:	Not reported
EPA ID:	NYD982728578
Facility Name:	NYSDOT
Facility Address:	MEEKER AVE
Facility City:	BROOKLYN
Facility Address 2:	Not reported
Country:	USA
County:	KI
Mailing Name:	NYSDOT
Mailing Contact:	NYSDOT
Mailing Address:	47-40 21ST STREET
Mailing Address 2:	Not reported
Mailing City:	LONG ISLAND CITY
Mailing State:	NY
Mailing Zip:	Not reported
Mailing Zip4:	Not reported
Mailing Country:	USA
Mailing Phone:	718-482-4607
Document ID:	NJA2116545
Manifest Status:	Completed copy
Trans1 State ID:	S6993
Trans2 State ID:	Not reported
Generator Ship Date:	950714
Trans1 Recv Date:	950714
Trans2 Recv Date:	Not reported
TSD Site Recv Date:	950714
Part A Recv Date:	Not reported
Part B Recv Date:	950728
Generator EPA ID:	NYD982728578
Trans1 EPA ID:	NJD980772768
Trans2 EPA ID:	Not reported
TSDF ID:	NJD991291105
Waste Code:	D007 - CHROMIUM 5.0 MG/L TCLP
Quantity:	00020
Units:	Y - Cubic yards* (.85 tons)
Number of Containers:	001
Container Type:	CM - Metal boxes, cases, roll-offs
Handling Method:	L Landfill.
Specific Gravity:	100
Year:	95
Manifest Tracking Num:	Not reported
Import Ind:	Not reported
Export Ind:	Not reported
Discr Quantity Ind:	Not reported
Discr Type Ind:	Not reported
Discr Residue Ind:	Not reported

NYSDOT BQE PROJECT (Continued) **1000191428**

Discr Partial Reject Ind:	Not reported
Discr Full Reject Ind:	Not reported
Manifest Ref Num:	Not reported
Alt Fac RCRA Id:	Not reported
Alt Fac Sign Date:	Not reported
Mgmt Method Type Code:	Not reported
EPA ID:	NYD982728578
Facility Name:	NYSDOT
Facility Address:	MEEKER AVE
Facility City:	BROOKLYN
Facility Address 2:	Not reported
Country:	USA
County:	KI
Mailing Name:	NYSDOT
Mailing Contact:	NYSDOT
Mailing Address:	47-40 21ST STREET
Mailing Address 2:	Not reported
Mailing City:	LONG ISLAND CITY
Mailing State:	NY
Mailing Zip:	Not reported
Mailing Zip4:	Not reported
Mailing Country:	USA
Mailing Phone:	718-482-4607
Document ID:	NJA2116775
Manifest Status:	Completed copy
Trans1 State ID:	S6993
Trans2 State ID:	Not reported
Generator Ship Date:	950824
Trans1 Recv Date:	950824
Trans2 Recv Date:	Not reported
TSD Site Recv Date:	950824
Part A Recv Date:	Not reported
Part B Recv Date:	950911
Generator EPA ID:	NYD982728578
Trans1 EPA ID:	NJD980772768
Trans2 EPA ID:	Not reported
TSDF ID:	NJD991291105
Waste Code:	D007 - CHROMIUM 5.0 MG/L TCLP
Quantity:	00020
Units:	Y - Cubic yards* (.85 tons)
Number of Containers:	001
Container Type:	CM - Metal boxes, cases, roll-offs
Handling Method:	L Landfill.
Specific Gravity:	100
Year:	95
Manifest Tracking Num:	Not reported
Import Ind:	Not reported
Export Ind:	Not reported
Discr Quantity Ind:	Not reported
Discr Type Ind:	Not reported
Discr Residue Ind:	Not reported
Discr Partial Reject Ind:	Not reported
Discr Full Reject Ind:	Not reported
Manifest Ref Num:	Not reported
Alt Fac RCRA Id:	Not reported
Alt Fac Sign Date:	Not reported

NYSDOT BQE PROJECT (Continued) **1000191428**

Mgmt Method Type Code:	Not reported
EPA ID:	NYD982728578
Facility Name:	NYSDOT
Facility Address:	MEEKER AVE
Facility City:	BROOKLYN
Facility Address 2:	Not reported
Country:	USA
County:	KI
Mailing Name:	NYSDOT
Mailing Contact:	NYSDOT
Mailing Address:	47-40 21ST STREET
Mailing Address 2:	Not reported
Mailing City:	LONG ISLAND CITY
Mailing State:	NY
Mailing Zip:	Not reported
Mailing Zip4:	Not reported
Mailing Country:	USA
Mailing Phone:	718-482-4607
Document ID:	NJA2116665
Manifest Status:	Completed copy
Trans1 State ID:	S6993
Trans2 State ID:	Not reported
Generator Ship Date:	950808
Trans1 Recv Date:	950808
Trans2 Recv Date:	Not reported
TSD Site Recv Date:	950808
Part A Recv Date:	Not reported
Part B Recv Date:	950821
Generator EPA ID:	NYD982728578
Trans1 EPA ID:	NJD980772768
Trans2 EPA ID:	Not reported
TSDF ID:	NJD991291105
Waste Code:	D007 - CHROMIUM 5.0 MG/L TCLP
Quantity:	00020
Units:	Y - Cubic yards* (.85 tons)
Number of Containers:	001
Container Type:	CM - Metal boxes, cases, roll-offs
Handling Method:	L Landfill.
Specific Gravity:	100
Year:	95
Manifest Tracking Num:	Not reported
Import Ind:	Not reported
Export Ind:	Not reported
Discr Quantity Ind:	Not reported
Discr Type Ind:	Not reported
Discr Residue Ind:	Not reported
Discr Partial Reject Ind:	Not reported
Discr Full Reject Ind:	Not reported
Manifest Ref Num:	Not reported
Alt Fac RCRA Id:	Not reported
Alt Fac Sign Date:	Not reported
Mgmt Method Type Code:	Not reported
EPA ID:	NYD982728578
Facility Name:	NYSDOT
Facility Address:	MEEKER AVE
Facility City:	BROOKLYN

NYSDOT BQE PROJECT (Continued) **1000191428**

Facility Address 2:	Not reported
Country:	USA
County:	KI
Mailing Name:	NYSDOT
Mailing Contact:	NYSDOT
Mailing Address:	47-40 21ST STREET
Mailing Address 2:	Not reported
Mailing City:	LONG ISLAND CITY
Mailing State:	NY
Mailing Zip:	Not reported
Mailing Zip4:	Not reported
Mailing Country:	USA
Mailing Phone:	718-482-4607
Document ID:	NJA2182417
Manifest Status:	Completed copy
Trans1 State ID:	S6993
Trans2 State ID:	Not reported
Generator Ship Date:	950908
Trans1 Recv Date:	950908
Trans2 Recv Date:	Not reported
TSD Site Recv Date:	950908
Part A Recv Date:	Not reported
Part B Recv Date:	950921
Generator EPA ID:	NYD982728578
Trans1 EPA ID:	NJD980772768
Trans2 EPA ID:	Not reported
TSDF ID:	NJD991291105
Waste Code:	D007 - CHROMIUM 5.0 MG/L TCLP
Quantity:	00020
Units:	Y - Cubic yards* (.85 tons)
Number of Containers:	001
Container Type:	CM - Metal boxes, cases, roll-offs
Handling Method:	L Landfill.
Specific Gravity:	100
Year:	95
Manifest Tracking Num:	Not reported
Import Ind:	Not reported
Export Ind:	Not reported
Discr Quantity Ind:	Not reported
Discr Type Ind:	Not reported
Discr Residue Ind:	Not reported
Discr Partial Reject Ind:	Not reported
Discr Full Reject Ind:	Not reported
Manifest Ref Num:	Not reported
Alt Fac RCRA Id:	Not reported
Alt Fac Sign Date:	Not reported
Mgmt Method Type Code:	Not reported
EPA ID:	NYD982728578
Facility Name:	NYSDOT
Facility Address:	MEEKER AVE
Facility City:	BROOKLYN
Facility Address 2:	Not reported
Country:	USA
County:	KI
Mailing Name:	NYSDOT
Mailing Contact:	NYSDOT

NYSDOT BQE PROJECT (Continued) **1000191428**

Mailing Address:	47-40 21ST STREET
Mailing Address 2:	Not reported
Mailing City:	LONG ISLAND CITY
Mailing State:	NY
Mailing Zip:	Not reported
Mailing Zip4:	Not reported
Mailing Country:	USA
Mailing Phone:	718-482-4607
Document ID:	NJA2116838
Manifest Status:	Completed copy
Trans1 State ID:	S6993
Trans2 State ID:	Not reported
Generator Ship Date:	950815
Trans1 Recv Date:	950815
Trans2 Recv Date:	Not reported
TSD Site Recv Date:	950815
Part A Recv Date:	Not reported
Part B Recv Date:	950901
Generator EPA ID:	NYD982728578
Trans1 EPA ID:	NJD980772768
Trans2 EPA ID:	Not reported
TSDF ID:	NJD991291105
Waste Code:	D007 - CHROMIUM 5.0 MG/L TCLP
Quantity:	00020
Units:	Y - Cubic yards* (.85 tons)
Number of Containers:	001
Container Type:	CM - Metal boxes, cases, roll-offs
Handling Method:	L Landfill.
Specific Gravity:	100
Year:	95
Manifest Tracking Num:	Not reported
Import Ind:	Not reported
Export Ind:	Not reported
Discr Quantity Ind:	Not reported
Discr Type Ind:	Not reported
Discr Residue Ind:	Not reported
Discr Partial Reject Ind:	Not reported
Discr Full Reject Ind:	Not reported
Manifest Ref Num:	Not reported
Alt Fac RCRA Id:	Not reported
Alt Fac Sign Date:	Not reported
Mgmt Method Type Code:	Not reported
EPA ID:	NYD982728578
Facility Name:	NYSDOT
Facility Address:	MEEKER AVE
Facility City:	BROOKLYN
Facility Address 2:	Not reported
Country:	USA
County:	KI
Mailing Name:	NYSDOT
Mailing Contact:	NYSDOT
Mailing Address:	47-40 21ST STREET
Mailing Address 2:	Not reported
Mailing City:	LONG ISLAND CITY
Mailing State:	NY
Mailing Zip:	Not reported

NYSDOT BQE PROJECT (Continued) **1000191428**

Mailing Zip4: Not reported
Mailing Country: USA
Mailing Phone: 718-482-4607

RCRA-NonGen:
Date form received by agency: 01/01/2006
Facility name: NYSDOT BQE PROJECT
Facility address: MEEKER & LORIMER ST
BROOKLYN, NY 11201
EPA ID: NYD982728578
Mailing address: 21ST ST
LONG ISLAND CITY, NY 11101
Contact: RICHARD - SCHMALZ
Contact address: 21ST ST
LONG ISLAND CITY, NY 11101
Contact country: US
Contact telephone: (718) 482-4636
Contact email: Not reported
EPA Region: 02
Classification: Non-Generator
Description: Handler: Non-Generators do not presently generate hazardous waste

Owner/Operator Summary:
Owner/operator name: NYS DEPT TRANSPORTATION
Owner/operator address: NOT REQUIRED
NOT REQUIRED, WY 99999
Owner/operator country: Not reported
Owner/operator telephone: (212) 555-1212
Legal status: State
Owner/Operator Type: Owner
Owner/Op start date: Not reported
Owner/Op end date: Not reported

Handler accessibilty indicator: Transferred to the program or state equivalent.

Handler Activities Summary:
U.S. importer of hazardous waste: Unknown
Mixed waste (haz. and radioactive): Unknown
Recycler of hazardous waste: No
Transporter of hazardous waste: No
Treater, storer or disposer of HW: No
Underground injection activity: No
On-site burner exemption: Unknown
Furnace exemption: Unknown
Used oil fuel burner: No
Used oil processor: No
User oil refiner: No
Used oil fuel marketer to burner: No
Used oil Specification marketer: No
Used oil transfer facility: No
Used oil transporter: No
Off-site waste receiver: Commercial status unknown

Historical Generators:
Date form received by agency: 02/12/1996
Facility name: NYSDOT BQE PROJECT

NYSDOT BQE PROJECT (Continued) **1000191428**

Site name: NYS DOT CONSTRUCTION FIELD OFFICE
Classification: Large Quantity Generator

Date form received by agency: 04/17/1989
Facility name: NYSDOT BQE PROJECT
Classification: Not a generator, verified

Hazardous Waste Summary:
Waste code: D000
Waste name: Not Defined

Waste code: D004
Waste name: ARSENIC

Waste code: D008
Waste name: LEAD

Violation Status: No violations found

Q72 **NJZ COLORS INC.** **AST** **U003383287**
NNW **105 BEDFORD AVENUE** **HIST AST** **N/A**
1/8-1/4 **BROOKLYN, NY 11211**
1196 ft.

Site 1 of 4 in cluster Q

Relative: Higher

AST:

Actual: 18 ft.

AST:
Region: STATE
Facility Id: 2-001554
UTM X: 588279.07958
UTM Y: 4508197.07960
Expiration Date: 04/15/01
Renewal Date: / /
Total Capacity: 0
Facility Type: Not reported
Site Type Name: Manufacturing (Other than Chemical)/Processing
Site Type Status: Unregulated
Mailing Company: HORSEHEAD INDUSTRIES, INC.
Mailing Title: Not reported
Mailing Contact: ROBERT M. KUBA
Mailing Address: 110 EAST 59TH STREET
Mailing Address 2: 34TH FLOOR
Mailing City: NEW YORK
Mailing State: NY
Mailing Zip Code: 10022
Mailing Phone No: (212) 527-3000
Mailing Email: Not reported
Owner Title: Not reported
Owner Name: Not reported
Owner Address: 110 EAST 59TH STREET, 34TH FLOOR
Owner Address 2: Not reported
Owner State: NY
Owner Zip Code: 10022
Owner Phone: (212) 527-3000
Owner Company: HORSEHEAD INDUSTRIES, INC.
Emergency Contact: ROBERT M. KUBA
Emergency Phone: (610) 826-8714
Operator: ALFREO QUEALLY

NJZ COLORS INC. (Continued) **U003383287**

Operator Phone:	(718) 384-1943
Owner City:	NEW YORK
Owner Sub Type:	Corporate or Commercial
Program Type:	PBS

Tank Number:	101
Tank Location Name:	Aboveground - in contact with soil
Tank Status:	Closed - Removed
Tank Model:	Not reported
Pipe Model:	Not reported
Active Status:	Inactive
Install Date:	12/01/73
Capacity Gallons:	20000
Material Name:	#2 Fuel Oil
Percentage:	100.00
Tank Type Name:	Steel/Carbon Steel/Iron
Tank Internal Protection:	None
Tank Internal Protection 1:	None
Tank Internal Protection 2:	Not reported
Pipe Location Name:	No Piping
Pipe Type Name:	Steel/Carbon Steel/Iron
Pipe External Protection 1:	Wrapped
Pipe External Protection 2:	Not reported
Tank Secondary Containment 1:	Vault (w/o access)
Tank Secondary Containment 2:	Not reported
Pipe Secondary Containment:	Not reported
Tank Leak Detection 1:	Other
Tank Leak Detection 2:	Not reported
Pipe Leak Detection 1:	Not reported
Pipe Leak Detection 2:	Not reported
Type Of Overfill Prevention 1:	Product Level Gauge (A/G)
Type Of Overfill Prevention 2:	Not reported
Dispenser Method:	Suction
Spill Prevention:	Not reported
Tightness Test Method:	Testing Not Required
Date Tested:	/ /
Next Test Date:	/ /
Date Tank Closed:	12/31/97

HIST AST:

PBS Number:	2-001554
SWIS Code:	6101
Operator:	ALFREO QUEALLY
Facility Phone:	(718) 384-1943
Facility Addr2:	105 BEDFORD AVE
Facility Type:	MANUFACTURING
Emergency:	ROBERT M. KUBA
Emergency Tel:	(610) 826-8714
Old PBSNO:	Not reported
Date Inspected:	Not reported
Inspector:	Not reported
Result of Inspection:	Not reported
Owner Name:	HORSEHEAD INDUSTRIES, INC.
Owner Address:	110 EAST 59TH STREET, 34TH FLOOR
Owner City,St,Zip:	NEW YORK, NY 10022
Federal ID:	Not reported
Owner Tel:	(212) 527-3000

NJZ COLORS INC. (Continued) **U003383287**

Owner Type:	Corporate/Commercial
Owner Subtype:	Not reported
Mailing Contact:	ROBERT M. KUBA
Mailing Name:	HORSEHEAD INDUSTRIES, INC.
Mailing Address:	110 EAST 59TH STREET
Mailing Address 2:	34TH FLOOR
Mailing City,St,Zip:	NEW YORK, NY 10022
Mailing Telephone:	(212) 527-3000
Owner Mark:	First Owner
Facility Status:	2 - Unregulated by PBS (the total capacity is less than 1,101 gallons) and Subpart 360-14.
Certification Flag:	False
Certification Date:	05/20/1996
Expiration:	04/15/2001
Renew Flag:	False
Renew Date:	Not reported
Total Capacity:	0
FAMT:	True
Facility Screen:	No Missing Data
Owner Screen:	No Missing Data
Tank Screen:	0
Dead Letter:	False
CBS Number:	Not reported
Town or City:	NEW YORK CITY
County Code:	61
Town or City Code:	01
Region:	2

Tank ID:	101
Tank Location:	ABOVEGROUND
Tank Status:	Closed-Removed
Install Date:	19731201
Capacity (Gal):	20000
Product Stored:	NOS 1,2, OR 4 FUEL OIL
Tank Type:	Steel/carbon steel
Tank Internal:	0
Tank External:	00
Pipe Location:	None
Pipe Type:	STEEL/IRON
Pipe Internal:	None
Pipe External:	06
Tank Containment:	Diking
Leak Detection:	09
Overfill Protection:	04
Dispenser Method:	Suction
Date Tested:	Not reported
Next Test Date:	Not reported
Missing Data for Tank:	No Missing Data
Date Closed:	12/31/1997
Test Method:	Not reported
Deleted:	False
Updated:	True
SPDES Number:	Not reported
Lat/Long:	Not reported

Q73
NNW
1/8-1/4
1196 ft.

Relative:
Higher

Actual:
18 ft.

HORSE HEAD INDUSTRIES
105 BEDFORD AVENUE
BROOKLYN, NY 11211

NY MANIFEST **1007205022**
RCRA-NonGen **NYP000891556**

Site 2 of 4 in cluster Q

NY MANIFEST:

Document ID:	NJA0662048
Manifest Status:	Completed copy
Trans1 State ID:	NJSWAS300
Trans2 State ID:	Not reported
Generator Ship Date:	890815
Trans1 Recv Date:	890815
Trans2 Recv Date:	Not reported
TSD Site Recv Date:	890815
Part A Recv Date:	890823
Part B Recv Date:	890824
Generator EPA ID:	NYP000891556
Trans1 EPA ID:	NJD991291105
Trans2 EPA ID:	Not reported
TSDF ID:	NJD991291105
Waste Code:	D008 - LEAD 5.0 MG/L TCLP
Quantity:	27500
Units:	P - Pounds
Number of Containers:	055
Container Type:	DM - Metal drums, barrels
Handling Method:	T Chemical, physical, or biological treatment.
Specific Gravity:	100
Year:	89
Manifest Tracking Num:	Not reported
Import Ind:	Not reported
Export Ind:	Not reported
Discr Quantity Ind:	Not reported
Discr Type Ind:	Not reported
Discr Residue Ind:	Not reported
Discr Partial Reject Ind:	Not reported
Discr Full Reject Ind:	Not reported
Manifest Ref Num:	Not reported
Alt Fac RCRA Id:	Not reported
Alt Fac Sign Date:	Not reported
Mgmt Method Type Code:	Not reported
EPA ID:	NYP000891556
Facility Name:	HORSE HEAD INDUSTRIES
Facility Address:	105 BEDFORD AVE
Facility City:	BROOKLYN
Facility Address 2:	Not reported
Country:	USA
County:	KI
Mailing Name:	HORSE HEAD INDUSTRIES
Mailing Contact:	HORSE HEAD INDUSTRIES
Mailing Address:	613 THIRD STREET
Mailing Address 2:	Not reported
Mailing City:	PALMERTON
Mailing State:	PA
Mailing Zip:	Not reported
Mailing Zip4:	Not reported
Mailing Country:	USA
Mailing Phone:	215-525-5927

HORSE HEAD INDUSTRIES (Continued) **1007205022**

Document ID:	NJA0662050
Manifest Status:	Completed copy
Trans1 State ID:	NJSWAS300
Trans2 State ID:	Not reported
Generator Ship Date:	890815
Trans1 Recv Date:	890815
Trans2 Recv Date:	Not reported
TSD Site Recv Date:	890815
Part A Recv Date:	890823
Part B Recv Date:	890824
Generator EPA ID:	NYP000891556
Trans1 EPA ID:	NJD991291105
Trans2 EPA ID:	Not reported
TSDF ID:	NJD991291105
Waste Code:	D002 - NON-LISTED CORROSIVE WASTES
Quantity:	00055
Units:	G - Gallons (liquids only)* (8.3 pounds)
Number of Containers:	001
Container Type:	DM - Metal drums, barrels
Handling Method:	T Chemical, physical, or biological treatment.
Specific Gravity:	100
Waste Code:	Not reported
Quantity:	00055
Units:	G - Gallons (liquids only)* (8.3 pounds)
Number of Containers:	001
Container Type:	DM - Metal drums, barrels
Handling Method:	T Chemical, physical, or biological treatment.
Specific Gravity:	100
Waste Code:	Not reported
Quantity:	00550
Units:	G - Gallons (liquids only)* (8.3 pounds)
Number of Containers:	010
Container Type:	DM - Metal drums, barrels
Handling Method:	T Chemical, physical, or biological treatment.
Specific Gravity:	100
Year:	89
Manifest Tracking Num:	Not reported
Import Ind:	Not reported
Export Ind:	Not reported
Discr Quantity Ind:	Not reported
Discr Type Ind:	Not reported
Discr Residue Ind:	Not reported
Discr Partial Reject Ind:	Not reported
Discr Full Reject Ind:	Not reported
Manifest Ref Num:	Not reported
Alt Fac RCRA Id:	Not reported
Alt Fac Sign Date:	Not reported
Mgmt Method Type Code:	Not reported
EPA ID:	NYP000891556
Facility Name:	HORSE HEAD INDUSTRIES
Facility Address:	105 BEDFORD AVE
Facility City:	BROOKLYN
Facility Address 2:	Not reported
Country:	USA
County:	KI
Mailing Name:	HORSE HEAD INDUSTRIES
Mailing Contact:	HORSE HEAD INDUSTRIES

HORSE HEAD INDUSTRIES (Continued) **1007205022**

Mailing Address:	613 THIRD STREET
Mailing Address 2:	Not reported
Mailing City:	PALMERTON
Mailing State:	PA
Mailing Zip:	Not reported
Mailing Zip4:	Not reported
Mailing Country:	USA
Mailing Phone:	215-525-5927

RCRA-NonGen:

Date form received by agency:	03/02/1990
Facility name:	HORSE HEAD INDUSTRIES
Facility address:	105 BEDFORD AVENUE BROOKLYN, NY 11211
EPA ID:	NYP000891556
Mailing address:	613 THIRD STREET PALMERTON, NY 18071
Contact:	UNKNOWN - UNKNOWN
Contact address:	613 THIRD STREET PALMERTON, NY 18071
Contact country:	US
Contact telephone:	(215) 525-5927
Contact email:	Not reported
EPA Region:	02
Classification:	Non-Generator
Description:	Handler: Non-Generators do not presently generate hazardous waste
Handler accessibilty indicator:	Transferred to the program or state equivalent.

Handler Activities Summary:

U.S. importer of hazardous waste:	Unknown
Mixed waste (haz. and radioactive):	Unknown
Recycler of hazardous waste:	Unknown
Transporter of hazardous waste:	Unknown
Treater, storer or disposer of HW:	No
Underground injection activity:	Unknown
On-site burner exemption:	Unknown
Furnace exemption:	Unknown
Used oil fuel burner:	Unknown
Used oil processor:	Unknown
User oil refiner:	Unknown
Used oil fuel marketer to burner:	Unknown
Used oil Specification marketer:	Unknown
Used oil transfer facility:	Unknown
Used oil transporter:	Unknown
Off-site waste receiver:	Commercial status unknown

Historical Generators:

Date form received by agency:	03/01/1990
Facility name:	HORSE HEAD INDUSTRIES
Classification:	Large Quantity Generator
Violation Status:	No violations found

Q74
NNW
1/8-1/4
1196 ft.

Relative:
Higher

Actual:
18 ft.

N J Z COLORS INC — **NY MANIFEST** — **1000137099**
105 BEDFORD AVE — **RCRA-NonGen** — **NYD103671723**
BROOKLYN, NY 11211

Site 3 of 4 in cluster Q

NY MANIFEST:

Document ID:	MIA4421018
Manifest Status:	Completed after the designated time period for a TSDF to get a copy to the DEC
Trans1 State ID:	TM48689
Trans2 State ID:	Not reported
Generator Ship Date:	970812
Trans1 Recv Date:	970812
Trans2 Recv Date:	Not reported
TSD Site Recv Date:	970813
Part A Recv Date:	Not reported
Part B Recv Date:	970910
Generator EPA ID:	NYD103671723
Trans1 EPA ID:	PAD146714878
Trans2 EPA ID:	Not reported
TSDF ID:	MID096963194
Waste Code:	D007 - CHROMIUM 5.0 MG/L TCLP
Quantity:	40000
Units:	P - Pounds
Number of Containers:	001
Container Type:	DT - Dump trucks
Handling Method:	T Chemical, physical, or biological treatment.
Specific Gravity:	100
Year:	97
Manifest Tracking Num:	Not reported
Import Ind:	Not reported
Export Ind:	Not reported
Discr Quantity Ind:	Not reported
Discr Type Ind:	Not reported
Discr Residue Ind:	Not reported
Discr Partial Reject Ind:	Not reported
Discr Full Reject Ind:	Not reported
Manifest Ref Num:	Not reported
Alt Fac RCRA Id:	Not reported
Alt Fac Sign Date:	Not reported
Mgmt Method Type Code:	Not reported
EPA ID:	NYD103671723
Facility Name:	NJZ COLORS
Facility Address:	105 BEDFORD AVENUE
Facility City:	BROOKLYN
Facility Address 2:	Not reported
Country:	USA
County:	KI
Mailing Name:	NJZ COLORS
Mailing Contact:	GEORGE MARTINO
Mailing Address:	110 EAST 59TH ST-34TH FLOOR
Mailing Address 2:	Not reported
Mailing City:	NEW YORK
Mailing State:	NY
Mailing Zip:	Not reported
Mailing Zip4:	Not reported
Mailing Country:	USA
Mailing Phone:	610-826-8714

N J Z COLORS INC (Continued) **1000137099**

Document ID:	MIA4421016
Manifest Status:	Completed after the designated time period for a TSDF to get a copy to the DEC
Trans1 State ID:	Not reported
Trans2 State ID:	Not reported
Generator Ship Date:	970812
Trans1 Recv Date:	970812
Trans2 Recv Date:	970812
TSD Site Recv Date:	970813
Part A Recv Date:	Not reported
Part B Recv Date:	970910
Generator EPA ID:	NYD103671723
Trans1 EPA ID:	PAD146714878
Trans2 EPA ID:	Not reported
TSDF ID:	MID096963194
Waste Code:	D007 - CHROMIUM 5.0 MG/L TCLP
Quantity:	30000
Units:	P - Pounds
Number of Containers:	001
Container Type:	DT - Dump trucks
Handling Method:	T Chemical, physical, or biological treatment.
Specific Gravity:	100
Year:	97
Manifest Tracking Num:	Not reported
Import Ind:	Not reported
Export Ind:	Not reported
Discr Quantity Ind:	Not reported
Discr Type Ind:	Not reported
Discr Residue Ind:	Not reported
Discr Partial Reject Ind:	Not reported
Discr Full Reject Ind:	Not reported
Manifest Ref Num:	Not reported
Alt Fac RCRA Id:	Not reported
Alt Fac Sign Date:	Not reported
Mgmt Method Type Code:	Not reported
EPA ID:	NYD103671723
Facility Name:	NJZ COLORS
Facility Address:	105 BEDFORD AVENUE
Facility City:	BROOKLYN
Facility Address 2:	Not reported
Country:	USA
County:	KI
Mailing Name:	NJZ COLORS
Mailing Contact:	GEORGE MARTINO
Mailing Address:	110 EAST 59TH ST-34TH FLOOR
Mailing Address 2:	Not reported
Mailing City:	NEW YORK
Mailing State:	NY
Mailing Zip:	Not reported
Mailing Zip4:	Not reported
Mailing Country:	USA
Mailing Phone:	610-826-8714

Document ID:	MIA4421017
Manifest Status:	Completed after the designated time period for a TSDF to get a copy to the DEC
Trans1 State ID:	Not reported
Trans2 State ID:	Not reported
Generator Ship Date:	970812

N J Z COLORS INC (Continued) **1000137099**

Trans1 Recv Date:	970812
Trans2 Recv Date:	Not reported
TSD Site Recv Date:	970813
Part A Recv Date:	Not reported
Part B Recv Date:	970910
Generator EPA ID:	NYD103671723
Trans1 EPA ID:	PAD146714878
Trans2 EPA ID:	Not reported
TSDF ID:	MID096963194
Waste Code:	D007 - CHROMIUM 5.0 MG/L TCLP
Quantity:	39800
Units:	P - Pounds
Number of Containers:	001
Container Type:	DT - Dump trucks
Handling Method:	T Chemical, physical, or biological treatment.
Specific Gravity:	100
Year:	97
Manifest Tracking Num:	Not reported
Import Ind:	Not reported
Export Ind:	Not reported
Discr Quantity Ind:	Not reported
Discr Type Ind:	Not reported
Discr Residue Ind:	Not reported
Discr Partial Reject Ind:	Not reported
Discr Full Reject Ind:	Not reported
Manifest Ref Num:	Not reported
Alt Fac RCRA Id:	Not reported
Alt Fac Sign Date:	Not reported
Mgmt Method Type Code:	Not reported
EPA ID:	NYD103671723
Facility Name:	NJZ COLORS
Facility Address:	105 BEDFORD AVENUE
Facility City:	BROOKLYN
Facility Address 2:	Not reported
Country:	USA
County:	KI
Mailing Name:	NJZ COLORS
Mailing Contact:	GEORGE MARTINO
Mailing Address:	110 EAST 59TH ST-34TH FLOOR
Mailing Address 2:	Not reported
Mailing City:	NEW YORK
Mailing State:	NY
Mailing Zip:	Not reported
Mailing Zip4:	Not reported
Mailing Country:	USA
Mailing Phone:	610-826-8714
Document ID:	MIA4044287
Manifest Status:	Completed after the designated time period for a TSDF to get a copy to the DEC
Trans1 State ID:	T561JEOH
Trans2 State ID:	Not reported
Generator Ship Date:	960411
Trans1 Recv Date:	960411
Trans2 Recv Date:	Not reported
TSD Site Recv Date:	960412
Part A Recv Date:	960422
Part B Recv Date:	960712

N J Z COLORS INC (Continued) **1000137099**

Generator EPA ID:	NYD103671723
Trans1 EPA ID:	OHD009865825
Trans2 EPA ID:	Not reported
TSDF ID:	MID096963194
Waste Code:	D008 - LEAD 5.0 MG/L TCLP
Quantity:	25220
Units:	P - Pounds
Number of Containers:	001
Container Type:	DT - Dump trucks
Handling Method:	L Landfill.
Specific Gravity:	100
Year:	96
Manifest Tracking Num:	Not reported
Import Ind:	Not reported
Export Ind:	Not reported
Discr Quantity Ind:	Not reported
Discr Type Ind:	Not reported
Discr Residue Ind:	Not reported
Discr Partial Reject Ind:	Not reported
Discr Full Reject Ind:	Not reported
Manifest Ref Num:	Not reported
Alt Fac RCRA Id:	Not reported
Alt Fac Sign Date:	Not reported
Mgmt Method Type Code:	Not reported
EPA ID:	NYD103671723
Facility Name:	NJZ COLORS
Facility Address:	105 BEDFORD AVENUE
Facility City:	BROOKLYN
Facility Address 2:	Not reported
Country:	USA
County:	KI
Mailing Name:	NJZ COLORS
Mailing Contact:	GEORGE MARTINO
Mailing Address:	110 EAST 59TH ST-34TH FLOOR
Mailing Address 2:	Not reported
Mailing City:	NEW YORK
Mailing State:	NY
Mailing Zip:	Not reported
Mailing Zip4:	Not reported
Mailing Country:	USA
Mailing Phone:	610-826-8714

Document ID:	MIA4044288
Manifest Status:	Completed after the designated time period for a TSDF to get a copy to the DEC
Trans1 State ID:	T739KCOH
Trans2 State ID:	Not reported
Generator Ship Date:	960411
Trans1 Recv Date:	960411
Trans2 Recv Date:	Not reported
TSD Site Recv Date:	960412
Part A Recv Date:	960422
Part B Recv Date:	960712
Generator EPA ID:	NYD103671723
Trans1 EPA ID:	OHD009865825
Trans2 EPA ID:	Not reported
TSDF ID:	MID096963194
Waste Code:	D007 - CHROMIUM 5.0 MG/L TCLP

N J Z COLORS INC (Continued) **1000137099**

Quantity:	36800
Units:	P - Pounds
Number of Containers:	001
Container Type:	DT - Dump trucks
Handling Method:	L Landfill.
Specific Gravity:	100
Year:	96
Manifest Tracking Num:	Not reported
Import Ind:	Not reported
Export Ind:	Not reported
Discr Quantity Ind:	Not reported
Discr Type Ind:	Not reported
Discr Residue Ind:	Not reported
Discr Partial Reject Ind:	Not reported
Discr Full Reject Ind:	Not reported
Manifest Ref Num:	Not reported
Alt Fac RCRA Id:	Not reported
Alt Fac Sign Date:	Not reported
Mgmt Method Type Code:	Not reported
EPA ID:	NYD103671723
Facility Name:	NJZ COLORS
Facility Address:	105 BEDFORD AVENUE
Facility City:	BROOKLYN
Facility Address 2:	Not reported
Country:	USA
County:	KI
Mailing Name:	NJZ COLORS
Mailing Contact:	GEORGE MARTINO
Mailing Address:	110 EAST 59TH ST-34TH FLOOR
Mailing Address 2:	Not reported
Mailing City:	NEW YORK
Mailing State:	NY
Mailing Zip:	Not reported
Mailing Zip4:	Not reported
Mailing Country:	USA
Mailing Phone:	610-826-8714

Document ID:	MIA4044290
Manifest Status:	Completed after the designated time period for a TSDF to get a copy to the DEC
Trans1 State ID:	T789KBOH
Trans2 State ID:	Not reported
Generator Ship Date:	960411
Trans1 Recv Date:	960411
Trans2 Recv Date:	Not reported
TSD Site Recv Date:	960412
Part A Recv Date:	960422
Part B Recv Date:	960712
Generator EPA ID:	NYD103671723
Trans1 EPA ID:	OHD009865825
Trans2 EPA ID:	Not reported
TSDF ID:	MID096963194
Waste Code:	D007 - CHROMIUM 5.0 MG/L TCLP
Quantity:	40000
Units:	P - Pounds
Number of Containers:	001
Container Type:	DT - Dump trucks
Handling Method:	L Landfill.

N J Z COLORS INC (Continued) **1000137099**

Specific Gravity:	100
Year:	96
Manifest Tracking Num:	Not reported
Import Ind:	Not reported
Export Ind:	Not reported
Discr Quantity Ind:	Not reported
Discr Type Ind:	Not reported
Discr Residue Ind:	Not reported
Discr Partial Reject Ind:	Not reported
Discr Full Reject Ind:	Not reported
Manifest Ref Num:	Not reported
Alt Fac RCRA Id:	Not reported
Alt Fac Sign Date:	Not reported
Mgmt Method Type Code:	Not reported
EPA ID:	NYD103671723
Facility Name:	NJZ COLORS
Facility Address:	105 BEDFORD AVENUE
Facility City:	BROOKLYN
Facility Address 2:	Not reported
Country:	USA
County:	KI
Mailing Name:	NJZ COLORS
Mailing Contact:	GEORGE MARTINO
Mailing Address:	110 EAST 59TH ST-34TH FLOOR
Mailing Address 2:	Not reported
Mailing City:	NEW YORK
Mailing State:	NY
Mailing Zip:	Not reported
Mailing Zip4:	Not reported
Mailing Country:	USA
Mailing Phone:	610-826-8714

Document ID:	MIA4044293
Manifest Status:	Completed after the designated time period for a TSDF to get a copy to the DEC
Trans1 State ID:	T231KFOH
Trans2 State ID:	Not reported
Generator Ship Date:	960411
Trans1 Recv Date:	960411
Trans2 Recv Date:	Not reported
TSD Site Recv Date:	960412
Part A Recv Date:	960422
Part B Recv Date:	960712
Generator EPA ID:	NYD103671723
Trans1 EPA ID:	OHD009865825
Trans2 EPA ID:	Not reported
TSDF ID:	MID096963194
Waste Code:	D007 - CHROMIUM 5.0 MG/L TCLP
Quantity:	00066
Units:	Y - Cubic yards* (.85 tons)
Number of Containers:	022
Container Type:	CW - Wooden boxes
Handling Method:	L Landfill.
Specific Gravity:	100
Year:	96
Manifest Tracking Num:	Not reported
Import Ind:	Not reported
Export Ind:	Not reported

N J Z COLORS INC (Continued) **1000137099**

Discr Quantity Ind:	Not reported
Discr Type Ind:	Not reported
Discr Residue Ind:	Not reported
Discr Partial Reject Ind:	Not reported
Discr Full Reject Ind:	Not reported
Manifest Ref Num:	Not reported
Alt Fac RCRA Id:	Not reported
Alt Fac Sign Date:	Not reported
Mgmt Method Type Code:	Not reported
EPA ID:	NYD103671723
Facility Name:	NJZ COLORS
Facility Address:	105 BEDFORD AVENUE
Facility City:	BROOKLYN
Facility Address 2:	Not reported
Country:	USA
County:	KI
Mailing Name:	NJZ COLORS
Mailing Contact:	GEORGE MARTINO
Mailing Address:	110 EAST 59TH ST-34TH FLOOR
Mailing Address 2:	Not reported
Mailing City:	NEW YORK
Mailing State:	NY
Mailing Zip:	Not reported
Mailing Zip4:	Not reported
Mailing Country:	USA
Mailing Phone:	610-826-8714
Document ID:	MIA4044295
Manifest Status:	Completed after the designated time period for a TSDF to get a copy to the DEC
Trans1 State ID:	Not reported
Trans2 State ID:	Not reported
Generator Ship Date:	960418
Trans1 Recv Date:	960418
Trans2 Recv Date:	Not reported
TSD Site Recv Date:	960419
Part A Recv Date:	960503
Part B Recv Date:	960712
Generator EPA ID:	NYD103671723
Trans1 EPA ID:	OHD009865825
Trans2 EPA ID:	Not reported
TSDF ID:	MID096963194
Waste Code:	D007 - CHROMIUM 5.0 MG/L TCLP
Quantity:	00066
Units:	Y - Cubic yards* (.85 tons)
Number of Containers:	001
Container Type:	CW - Wooden boxes
Handling Method:	L Landfill.
Specific Gravity:	100
Year:	96
Manifest Tracking Num:	Not reported
Import Ind:	Not reported
Export Ind:	Not reported
Discr Quantity Ind:	Not reported
Discr Type Ind:	Not reported
Discr Residue Ind:	Not reported
Discr Partial Reject Ind:	Not reported
Discr Full Reject Ind:	Not reported

N J Z COLORS INC (Continued) **1000137099**

Manifest Ref Num:	Not reported
Alt Fac RCRA Id:	Not reported
Alt Fac Sign Date:	Not reported
Mgmt Method Type Code:	Not reported
EPA ID:	NYD103671723
Facility Name:	NJZ COLORS
Facility Address:	105 BEDFORD AVENUE
Facility City:	BROOKLYN
Facility Address 2:	Not reported
Country:	USA
County:	KI
Mailing Name:	NJZ COLORS
Mailing Contact:	GEORGE MARTINO
Mailing Address:	110 EAST 59TH ST-34TH FLOOR
Mailing Address 2:	Not reported
Mailing City:	NEW YORK
Mailing State:	NY
Mailing Zip:	Not reported
Mailing Zip4:	Not reported
Mailing Country:	USA
Mailing Phone:	610-826-8714

Document ID:	MIA4044296
Manifest Status:	Completed after the designated time period for a TSDF to get a copy to the DEC
Trans1 State ID:	Not reported
Trans2 State ID:	Not reported
Generator Ship Date:	960418
Trans1 Recv Date:	960418
Trans2 Recv Date:	Not reported
TSD Site Recv Date:	960419
Part A Recv Date:	Not reported
Part B Recv Date:	960712
Generator EPA ID:	NYD103671723
Trans1 EPA ID:	OHD009865825
Trans2 EPA ID:	Not reported
TSDF ID:	MID096963194
Waste Code:	D007 - CHROMIUM 5.0 MG/L TCLP
Quantity:	00016
Units:	Y - Cubic yards* (.85 tons)
Number of Containers:	001
Container Type:	CW - Wooden boxes
Handling Method:	L Landfill.
Specific Gravity:	100
Year:	96
Manifest Tracking Num:	Not reported
Import Ind:	Not reported
Export Ind:	Not reported
Discr Quantity Ind:	Not reported
Discr Type Ind:	Not reported
Discr Residue Ind:	Not reported
Discr Partial Reject Ind:	Not reported
Discr Full Reject Ind:	Not reported
Manifest Ref Num:	Not reported
Alt Fac RCRA Id:	Not reported
Alt Fac Sign Date:	Not reported
Mgmt Method Type Code:	Not reported
EPA ID:	NYD103671723

N J Z COLORS INC (Continued) **1000137099**

Facility Name:	NJZ COLORS
Facility Address:	105 BEDFORD AVENUE
Facility City:	BROOKLYN
Facility Address 2:	Not reported
Country:	USA
County:	KI
Mailing Name:	NJZ COLORS
Mailing Contact:	GEORGE MARTINO
Mailing Address:	110 EAST 59TH ST-34TH FLOOR
Mailing Address 2:	Not reported
Mailing City:	NEW YORK
Mailing State:	NY
Mailing Zip:	Not reported
Mailing Zip4:	Not reported
Mailing Country:	USA
Mailing Phone:	610-826-8714
Document ID:	MIA4044301
Manifest Status:	Completed after the designated time period for a TSDF to get a copy to the DEC
Trans1 State ID:	T231KFOH
Trans2 State ID:	Not reported
Generator Ship Date:	960515
Trans1 Recv Date:	960515
Trans2 Recv Date:	Not reported
TSD Site Recv Date:	960516
Part A Recv Date:	960531
Part B Recv Date:	960926
Generator EPA ID:	NYD103671723
Trans1 EPA ID:	OHD009865825
Trans2 EPA ID:	Not reported
TSDF ID:	MID096963194
Waste Code:	D007 - CHROMIUM 5.0 MG/L TCLP
Quantity:	00028
Units:	Y - Cubic yards* (.85 tons)
Number of Containers:	006
Container Type:	CF - Fiber or plastic boxes, cartons
Handling Method:	L Landfill.
Specific Gravity:	100
Waste Code:	Not reported
Quantity:	00018
Units:	Y - Cubic yards* (.85 tons)
Number of Containers:	006
Container Type:	CW - Wooden boxes
Handling Method:	L Landfill.
Specific Gravity:	100
Year:	96
Manifest Tracking Num:	Not reported
Import Ind:	Not reported
Export Ind:	Not reported
Discr Quantity Ind:	Not reported
Discr Type Ind:	Not reported
Discr Residue Ind:	Not reported
Discr Partial Reject Ind:	Not reported
Discr Full Reject Ind:	Not reported
Manifest Ref Num:	Not reported
Alt Fac RCRA Id:	Not reported
Alt Fac Sign Date:	Not reported

N J Z COLORS INC (Continued) **1000137099**

Mgmt Method Type Code:	Not reported
EPA ID:	NYD103671723
Facility Name:	NJZ COLORS
Facility Address:	105 BEDFORD AVENUE
Facility City:	BROOKLYN
Facility Address 2:	Not reported
Country:	USA
County:	KI
Mailing Name:	NJZ COLORS
Mailing Contact:	GEORGE MARTINO
Mailing Address:	110 EAST 59TH ST-34TH FLOOR
Mailing Address 2:	Not reported
Mailing City:	NEW YORK
Mailing State:	NY
Mailing Zip:	Not reported
Mailing Zip4:	Not reported
Mailing Country:	USA
Mailing Phone:	610-826-8714

Document ID:	MIA4044289
Manifest Status:	Completed after the designated time period for a TSDF to get a copy to the DEC
Trans1 State ID:	T736KCOH
Trans2 State ID:	Not reported
Generator Ship Date:	960411
Trans1 Recv Date:	960411
Trans2 Recv Date:	Not reported
TSD Site Recv Date:	960412
Part A Recv Date:	960422
Part B Recv Date:	960712
Generator EPA ID:	NYD103671723
Trans1 EPA ID:	OHD009865825
Trans2 EPA ID:	Not reported
TSDF ID:	MID096963194
Waste Code:	D007 - CHROMIUM 5.0 MG/L TCLP
Quantity:	40760
Units:	P - Pounds
Number of Containers:	001
Container Type:	DT - Dump trucks
Handling Method:	L Landfill.
Specific Gravity:	100
Year:	96
Manifest Tracking Num:	Not reported
Import Ind:	Not reported
Export Ind:	Not reported
Discr Quantity Ind:	Not reported
Discr Type Ind:	Not reported
Discr Residue Ind:	Not reported
Discr Partial Reject Ind:	Not reported
Discr Full Reject Ind:	Not reported
Manifest Ref Num:	Not reported
Alt Fac RCRA Id:	Not reported
Alt Fac Sign Date:	Not reported
Mgmt Method Type Code:	Not reported
EPA ID:	NYD103671723
Facility Name:	NJZ COLORS
Facility Address:	105 BEDFORD AVENUE
Facility City:	BROOKLYN

N J Z COLORS INC (Continued) **1000137099**

Facility Address 2:	Not reported
Country:	USA
County:	KI
Mailing Name:	NJZ COLORS
Mailing Contact:	GEORGE MARTINO
Mailing Address:	110 EAST 59TH ST-34TH FLOOR
Mailing Address 2:	Not reported
Mailing City:	NEW YORK
Mailing State:	NY
Mailing Zip:	Not reported
Mailing Zip4:	Not reported
Mailing Country:	USA
Mailing Phone:	610-826-8714

RCRA-NonGen:

Date form received by agency:	01/01/2006
Facility name:	N J Z COLORS INC
Facility address:	105 BEDFORD AVE BROOKLYN, NY 11211
EPA ID:	NYD103671723
Mailing address:	BEDFORD AVE BROOKLYN, NY 11211
Contact:	F - SCHANSTINE
Contact address:	BEDFORD AVE BROOKLYN, NY 11211
Contact country:	US
Contact telephone:	(215) 826-8943
Contact email:	Not reported
EPA Region:	02
Land type:	Facility is not located on Indian land. Additional information is not known.
Classification:	Non-Generator
Description:	Handler: Non-Generators do not presently generate hazardous waste

Owner/Operator Summary:

Owner/operator name:	HORSEHEAD INDUSTRIES
Owner/operator address:	NOT REQUIRED NOT REQUIRED, WY 99999
Owner/operator country:	Not reported
Owner/operator telephone:	(212) 555-1212
Legal status:	Private
Owner/Operator Type:	Owner
Owner/Op start date:	Not reported
Owner/Op end date:	Not reported

Handler accessibilty indicator: Transferred to the program or state equivalent.

Handler Activities Summary:

U.S. importer of hazardous waste:	Unknown
Mixed waste (haz. and radioactive):	Unknown
Recycler of hazardous waste:	No
Transporter of hazardous waste:	No
Treater, storer or disposer of HW:	No
Underground injection activity:	No
On-site burner exemption:	Unknown
Furnace exemption:	Unknown
Used oil fuel burner:	No
Used oil processor:	No

N J Z COLORS INC (Continued) **1000137099**

User oil refiner: No
Used oil fuel marketer to burner: No
Used oil Specification marketer: No
Used oil transfer facility: No
Used oil transporter: No
Off-site waste receiver: Commercial status unknown

Historical Generators:
Date form received by agency: 01/09/1998
Facility name: N J Z COLORS INC
Site name: NJZ COLORS INC
Classification: Large Quantity Generator

Date form received by agency: 08/29/1989
Facility name: N J Z COLORS INC
Classification: Large Quantity Generator

Hazardous Waste Summary:
Waste code: D000
Waste name: Not Defined

Waste code: D002
Waste name: A WASTE WHICH HAS A PH OF LESS THAN 2 OR GREATER THAN 12.5 IS CONSIDERED TO BE A CORROSIVE HAZARDOUS WASTE. SODIUM HYDROXIDE, A CAUSTIC SOLUTION WITH A HIGH PH, IS OFTEN USED BY INDUSTRIES TO CLEAN OR DEGREASE PARTS. HYDROCHLORIC ACID, A SOLUTION WITH A LOW PH, IS USED BY MANY INDUSTRIES TO CLEAN METAL PARTS PRIOR TO PAINTING. WHEN THESE CAUSTIC OR ACID SOLUTIONS BECOME CONTAMINATED AND MUST BE DISPOSED, THE WASTE WOULD BE A CORROSIVE HAZARDOUS WASTE.

Violation Status: No violations found

Evaluation Action Summary:
Evaluation date: 01/22/1998
Evaluation: COMPLIANCE EVALUATION INSPECTION ON-SITE
Area of violation: Not reported
Date achieved compliance: Not reported
Evaluation lead agency: State

Evaluation date: 12/10/1992
Evaluation: COMPLIANCE EVALUATION INSPECTION ON-SITE
Area of violation: Not reported
Date achieved compliance: Not reported
Evaluation lead agency: EPA

Q75 **NJZ COLORS INC-105 BEDFORD AVE** **FINDS** **1000170747**
NNW **105 BEDFORD AVENUE** **RCRA-NonGen** **NYD001601384**
1/8-1/4 **BROOKLYN, NY 11211**
1196 ft.

Site 4 of 4 in cluster Q

Relative:
Higher

Actual:
18 ft.

FINDS:
Other Pertinent Environmental Activity Identified at Site

AFS (Aerometric Information Retrieval System (AIRS) Facility Subsystem) replaces the former Compliance Data System (CDS), the National Emission Data System (NEDS), and the Storage and Retrieval of

NJZ COLORS INC-105 BEDFORD AVE (Continued) **1000170747**

Aerometric Data (SAROAD). AIRS is the national repository for information concerning airborne pollution in the United States. AFS is used to track emissions and compliance data from industrial plants. AFS data are utilized by states to prepare State Implementation Plans to comply with regulatory programs and by EPA as an input for the estimation of total national emissions. AFS is undergoing a major redesign to support facility operating permits required under Title V of the Clean Air Act.

FIS (New York - Facility Information System) is New York's Department of Environmental Conservation (DEC) information system for tracking environmental facility information found across the State.

RCRAInfo is a national information system that supports the Resource Conservation and Recovery Act (RCRA) program through the tracking of events and activities related to facilities that generate, transport, and treat, store, or dispose of hazardous waste. RCRAInfo allows RCRA program staff to track the notification, permit, compliance, and corrective action activities required under RCRA.

RCRA-NonGen:

Date form received by agency:	01/01/2006
Facility name:	REICHHOLD CHEMICALS INC
Facility address:	105 BEDFORD AVE BROOKLYN, NY 112111114
EPA ID:	NYD001601384
Mailing address:	BEDFORD AVE BROOKLYN, NY 11211
Contact:	-
Contact address:	BEDFORD AVE BROOKLYN, NY 11211
Contact country:	US
Contact telephone:	Not reported
Contact email:	Not reported
EPA Region:	02
Land type:	Facility is not located on Indian land. Additional information is not known.
Classification:	Non-Generator
Description:	Handler: Non-Generators do not presently generate hazardous waste
Handler accessibilty indicator:	Transferred to the program or state equivalent.

Handler Activities Summary:

U.S. importer of hazardous waste:	Unknown
Mixed waste (haz. and radioactive):	Unknown
Recycler of hazardous waste:	No
Transporter of hazardous waste:	No
Treater, storer or disposer of HW:	No
Underground injection activity:	No
On-site burner exemption:	Unknown
Furnace exemption:	Unknown
Used oil fuel burner:	No
Used oil processor:	No
User oil refiner:	No
Used oil fuel marketer to burner:	No
Used oil Specification marketer:	No
Used oil transfer facility:	No

NJZ COLORS INC-105 BEDFORD AVE (Continued) **1000170747**

Used oil transporter: No
Off-site waste receiver: Commercial status unknown

Historical Generators:
Date form received by agency: 07/08/1999
Facility name: REICHHOLD CHEMICALS INC
Classification: Not a generator, verified

Date form received by agency: 07/29/1980
Facility name: REICHHOLD CHEMICALS INC
Classification: Large Quantity Generator

Facility Has Received Notices of Violations:
Regulation violated: Not reported
Area of violation: Generators - General
Date violation determined: 09/23/1983
Date achieved compliance: 04/19/1984
Violation lead agency: State
Enforcement action: Not reported
Enforcement action date: Not reported
Enf. disposition status: Not reported
Enf. disp. status date: Not reported
Enforcement lead agency: Not reported
Proposed penalty amount: Not reported
Final penalty amount: Not reported
Paid penalty amount: Not reported

Evaluation Action Summary:
Evaluation date: 09/23/1983
Evaluation: COMPLIANCE EVALUATION INSPECTION ON-SITE
Area of violation: Generators - General
Date achieved compliance: 04/19/1984
Evaluation lead agency: State

---

76 **187 BEDFORD AVE** **LTANKS** **S106123807**
West **187 BEDFORD AVENUE** **N/A**
1/8-1/4 **BROOKLYN, NY 11211**
1200 ft.

Relative:
Higher

Actual:
30 ft.

LTANKS:
Site ID: 147917
Spill Date: 10/16/03
Facility Addr2: Not reported
Facility ID: 0307525
Program Number: 0307525
SWIS: 2401
Region of Spill: 2
Investigator: BKFALVEY
Referred To: Not reported
Reported to Dept: 10/16/03
CID: 14
Spill Cause: Tank Test Failure
Water Affected: Not reported
Spill Source: Private Dwelling
Spill Notifier: Tank Tester
Cleanup Ceased: / /
Cleanup Meets Standard: False

187 BEDFORD AVE (Continued) **S106123807**

Last Inspection:	/ /
Recommended Penalty:	Penalty Not Recommended
UST Involvement:	False
Spill Class:	Known release that creates potential for fire or hazard. DEC Response. Willing Responsible Party. Corrective action taken.
Spill Closed Dt:	/ /
Remediation Phase:	1
Date Entered In Computer:	10/16/03
Spill Record Last Update:	11/03/06
Spille Namer:	ALEX WEROCKI
Spiller Company:	Not reported
Spiller Phone:	(646) 87 -6165
Spiller Extention:	Not reported
Spiller Address:	187 BEDFORD AVE
Spiller City,St,Zip:	BROOKLYN, ZZ
Spiller County:	001
Spiller Contact:	ALEX WEROCKI
Spiller Phone:	(646) 87 -6165
Spiller Extention:	Not reported
DEC Region:	2
Program Number:	0307525
DER Facility ID:	29992
Site ID:	147917
Operable Unit ID:	873923
Operable Unit:	01
Material ID:	501052
Material Code:	0001
Material Name:	#2 Fuel Oil
Case No.:	Not reported
Material FA:	Petroleum
Quantity:	0.00
Units:	Gallons
Recovered:	0.00
Resource Affected:	Soil
Oxygenate:	False
Site ID:	Not reported
Spill Tank Test:	Not reported
Tank Number:	Not reported
Tank Size:	Not reported
Test Method:	Not reported
Leak Rate:	Not reported
Gross Fail:	Not reported
Modified By:	Not reported
Last Modified:	Not reported
Test Method:	Not reported
DEC Memo:	Start DECRemark - 0307525 Prior to Sept, 2004 data translation this spill Lead DEC Field was "DEMEO" TTF letter sent to Mr. Wersocki at 187 Bedford Ave Bklyn 11211 12/3/05: CBN Called Alex Wersocki (718) 963-2659 and left a message for hm to call me back, but haven't heard from him yet. END DECRemark - 0307525
Remarks:	Not reported

N77 East 1/8-1/4 1203 ft.

Relative: Higher

Actual: 17 ft.

MOBILE SYSTEMS UNIT
75 FROST ST
BROOKLYN, NY 11211

HIST UST **U001831432**
N/A

Site 4 of 5 in cluster N

HIST UST:

PBS Number:	2-045799
SPDES Number:	Not reported
Emergency Contact:	FRANK ANDERSON
Emergency Telephone:	(718) 448-0248
Operator:	FRANK ANDERSON
Operator Telephone:	(718) 388-4995
Owner Name:	NYCDEP-FACILITIES MGMT & CONST
Owner Address:	59-17 JUNCTION BLVD
Owner City,St,Zip:	ELMHURST, NY 11373
Owner Telephone:	(718) 595-4377
Owner Type:	Local Government
Owner Subtype:	The City of New York
Mailing Name:	NYCDEP-FACILITIES MGMT & CONST
Mailing Address:	59-17 JUNCTION BLVD
Mailing Address 2:	Not reported
Mailing City,St,Zip:	ELMHURST, NY 11373
Mailing Contact:	MARYLIN REED
Mailing Telephone:	(718) 595-4377
Owner Mark:	First Owner
Facility Status:	1 - Active PBS facility, i.e. total capacity of the PBS tanks is greater than 1,100 gallons, regardless if Subpart 360-14 tanks exist or not at the facility.
Facility Addr2:	75 FROST ST
SWIS ID:	6101
Old PBS Number:	Not reported
Facility Type:	OTHER
Inspected Date:	Not reported
Inspector:	Not reported
Inspection Result:	Not reported
Federal ID:	Not reported
Certification Flag:	False
Certification Date:	06/24/1992
Expiration Date:	12/02/1996
Renew Flag:	False
Renewal Date:	Not reported
Total Capacity:	4000
FAMT:	True
Facility Screen:	No Missing Data
Owner Screen:	Minor Data Missing
Tank Screen:	Minor Data Missing
Dead Letter:	False
CBS Number:	Not reported
Town or City:	NEW YORK CITY
County Code:	61
Town or City:	01
Region:	2
Tank Id:	001
Tank Location:	UNDERGROUND
Tank Status:	Closed-In Place
Install Date:	19710601
Capacity (gals):	4000

MOBILE SYSTEMS UNIT (Continued) **U001831432**

Product Stored:	UNLEADED GASOLINE
Tank Type:	Steel/carbon steel
Tank Internal:	Not reported
Tank External:	Not reported
Pipe Location:	Not reported
Pipe Type:	GALVANIZED STEEL
Pipe Internal:	Not reported
Pipe External:	Not reported
Second Containment:	Diking
Leak Detection:	Other
Overfill Prot:	Product Level Gauge
Dispenser:	Suction
Date Tested:	Not reported
Next Test Date:	Not reported
Missing Data for Tank:	Minor Data Missing
Date Closed:	Not reported
Test Method:	Not reported
Deleted:	False
Updated:	True
Lat/long:	Not reported

Tank Id:	002
Tank Location:	UNDERGROUND
Tank Status:	In Service
Install Date:	19710601
Capacity (gals):	4000
Product Stored:	UNLEADED GASOLINE
Tank Type:	Steel/carbon steel
Tank Internal:	Not reported
Tank External:	Not reported
Pipe Location:	Not reported
Pipe Type:	GALVANIZED STEEL
Pipe Internal:	Not reported
Pipe External:	Not reported
Second Containment:	Diking
Leak Detection:	Other
Overfill Prot:	Product Level Gauge
Dispenser:	Suction
Date Tested:	Not reported
Next Test Date:	12/27/1987
Missing Data for Tank:	Minor Data Missing
Date Closed:	Not reported
Test Method:	Not reported
Deleted:	False
Updated:	True
Lat/long:	Not reported

N78 **NYCDEP** **NY MANIFEST** **1009235032**
East **75 FROST ST** **N/A**
1/8-1/4 **BROOKLYN, NY**
1203 ft.

Site 5 of 5 in cluster N

Relative:
Higher

Actual:
17 ft.

NY MANIFEST:

Document ID:	NYG3577032
Manifest Status:	Not reported
Trans1 State ID:	NYD049178296
Trans2 State ID:	Not reported
Generator Ship Date:	03/31/2003
Trans1 Recv Date:	03/31/2003
Trans2 Recv Date:	Not reported
TSD Site Recv Date:	04/01/2003
Part A Recv Date:	Not reported
Part B Recv Date:	Not reported
Generator EPA ID:	NYP000954487
Trans1 EPA ID:	NYD049178296
Trans2 EPA ID:	Not reported
TSDF ID:	Not reported
Waste Code:	D001 - NON-LISTED IGNITABLE WASTES
Quantity:	01200
Units:	P - Pounds
Number of Containers:	003
Container Type:	DM - Metal drums, barrels
Handling Method:	B Incineration, heat recovery, burning.
Specific Gravity:	01.00
Waste Code:	D001 - NON-LISTED IGNITABLE WASTES
Quantity:	00040
Units:	P - Pounds
Number of Containers:	001
Container Type:	DM - Metal drums, barrels
Handling Method:	B Incineration, heat recovery, burning.
Specific Gravity:	01.00
Waste Code:	D002 - NON-LISTED CORROSIVE WASTES
Quantity:	00040
Units:	P - Pounds
Number of Containers:	001
Container Type:	DM - Metal drums, barrels
Handling Method:	T Chemical, physical, or biological treatment.
Specific Gravity:	01.00
Year:	03
Manifest Tracking Num:	Not reported
Import Ind:	Not reported
Export Ind:	Not reported
Discr Quantity Ind:	Not reported
Discr Type Ind:	Not reported
Discr Residue Ind:	Not reported
Discr Partial Reject Ind:	Not reported
Discr Full Reject Ind:	Not reported
Manifest Ref Num:	Not reported
Alt Fac RCRA Id:	Not reported
Alt Fac Sign Date:	Not reported
Mgmt Method Type Code:	Not reported
EPA ID:	NYP000954487
Facility Name:	NYCDEP
Facility Address:	75 FROST ST
Facility City:	BROOKLYN

NYCDEP (Continued) **1009235032**

Facility Address 2:	Not reported
Country:	USA
County:	KI
Mailing Name:	NYCDEP
Mailing Contact:	CHRIS HAAS
Mailing Address:	59-17 JUNCTION BLVD
Mailing Address 2:	Not reported
Mailing City:	CORONA
Mailing State:	NY
Mailing Zip:	Not reported
Mailing Zip4:	Not reported
Mailing Country:	USA
Mailing Phone:	Not reported
EPA ID:	NYP003600826
Facility Name:	NYCDEP
Facility Address:	75 FROST ST
Facility City:	BROOKLYN
Facility Address 2:	Not reported
Country:	USA
County:	KI
Mailing Name:	NYCDEP
Mailing Contact:	STANLEY BALDWIN
Mailing Address:	50 17 JUNCTION BLVD
Mailing Address 2:	Not reported
Mailing City:	FLUSHING
Mailing State:	NY
Mailing Zip:	Not reported
Mailing Zip4:	Not reported
Mailing Country:	USA
Mailing Phone:	718-505-0406
Document ID:	NYG1097685
Manifest Status:	Not reported
Trans1 State ID:	NYD049178296
Trans2 State ID:	Not reported
Generator Ship Date:	05/19/1999
Trans1 Recv Date:	05/19/1999
Trans2 Recv Date:	Not reported
TSD Site Recv Date:	05/21/1999
Part A Recv Date:	Not reported
Part B Recv Date:	Not reported
Generator EPA ID:	NYP003600826
Trans1 EPA ID:	NYD049178296
Trans2 EPA ID:	Not reported
TSDF ID:	NY68699AN
Waste Code:	D002 - NON-LISTED CORROSIVE WASTES
Quantity:	00050
Units:	P - Pounds
Number of Containers:	001
Container Type:	DF - Fiberboard or plastic drums (glass)
Handling Method:	T Chemical, physical, or biological treatment.
Specific Gravity:	01.00
Year:	99
Manifest Tracking Num:	Not reported
Import Ind:	Not reported
Export Ind:	Not reported
Discr Quantity Ind:	Not reported

NYCDEP (Continued) **1009235032**

Discr Type Ind:	Not reported
Discr Residue Ind:	Not reported
Discr Partial Reject Ind:	Not reported
Discr Full Reject Ind:	Not reported
Manifest Ref Num:	Not reported
Alt Fac RCRA Id:	Not reported
Alt Fac Sign Date:	Not reported
Mgmt Method Type Code:	Not reported
EPA ID:	NYP000954487
Facility Name:	NYCDEP
Facility Address:	75 FROST ST
Facility City:	BROOKLYN
Facility Address 2:	Not reported
Country:	USA
County:	KI
Mailing Name:	NYCDEP
Mailing Contact:	CHRIS HAAS
Mailing Address:	59-17 JUNCTION BLVD
Mailing Address 2:	Not reported
Mailing City:	CORONA
Mailing State:	NY
Mailing Zip:	Not reported
Mailing Zip4:	Not reported
Mailing Country:	USA
Mailing Phone:	Not reported
EPA ID:	NYP003600826
Facility Name:	NYCDEP
Facility Address:	75 FROST ST
Facility City:	BROOKLYN
Facility Address 2:	Not reported
Country:	USA
County:	KI
Mailing Name:	NYCDEP
Mailing Contact:	STANLEY BALDWIN
Mailing Address:	50 17 JUNCTION BLVD
Mailing Address 2:	Not reported
Mailing City:	FLUSHING
Mailing State:	NY
Mailing Zip:	Not reported
Mailing Zip4:	Not reported
Mailing Country:	USA
Mailing Phone:	718-505-0406

R79 **68-70 RICHARDSON STREET CO.** **UST** **U003065932**
ENE **68-70 RICHARDSON STREET** **HIST UST** **N/A**
1/8-1/4 **BROOKLYN, NY 11211**
1231 ft.

Site 1 of 3 in cluster R

Relative:
Higher

UST:

Actual:
15 ft.

UST:

Facility Id:	2-602669
Region:	STATE
Expiration Date:	04/17/01
Renewal Date:	/ /
Total Capacity:	0
Facility Type:	Not reported

68-70 RICHARDSON STREET CO. (Continued) **U003065932**

Mailing Company:	BERNSTEIN REAL ESTATE
Mailing Title:	Not reported
Mailing Contact:	HARRY NADLER
Mailing Address:	855 AVENUE OF THE AMERICAS
Mailing Address 2:	Not reported
Mailing City:	NEW YORK
Mailing State:	NY
Mailing Zip Code:	10001
Mailing Phone No:	(212) 594-1414
Mailing Email:	Not reported
Owner Title:	Not reported
Owner Name:	Not reported
Owner Address:	C/O 388 CLAYTON ROAD
Owner Address 2:	Not reported
Owner State:	NY
Owner Zip Code:	10583
Owner Phone:	(212) 594-1414
Owner Company:	68-70 RICHARDSON STREET CO.
Emergency Contact:	HARRY NADLER
Emergency Phone:	(212) 594-1414
Operator:	HARRY NADLER
Operator Phone:	(212) 594-1414
Owner City:	SCARSDALE
Owner Sub Type:	Corporate or Commercial
UTM X:	588767.17971
UTM Y:	4508005.51780
Site Type Name:	Manufacturing (Other than Chemical)/Processing
Site Type Status:	Unregulated
Comments:	Not reported
Program Type:	PBS
Tank Number:	001
Tank Location Name:	Underground
Tank Status:	Closed - In Place
Tank Model:	Not reported
Pipe Model:	Not reported
Active Status:	Inactive
Install Date:	/ /
Capacity Gallons:	1500
Material Name:	#2 Fuel Oil
Percentage:	100.00
Tank Type Name:	Steel/Carbon Steel/Iron
Tank Internal Protection:	None
Tank Internal Protection 1:	None
Tank Internal Protection 2:	Not reported
Pipe Location Name:	Aboveground/Underground Combination
Pipe Type Name:	Steel/Carbon Steel/Iron
Pipe External Protection 1:	None
Pipe External Protection 2:	Not reported
Tank Secondary Containment 1:	None
Tank Secondary Containment 2:	Not reported
Pipe Secondary Containment:	Not reported
Tank Leak Detection 1:	None
Tank Leak Detection 2:	Not reported
Pipe Leak Detection 1:	Not reported
Pipe Leak Detection 2:	Not reported

68-70 RICHARDSON STREET CO. (Continued) **U003065932**

Type Of Overfill Prevention 1:	None
Type Of Overfill Prevention 2:	Not reported
Dispenser Method:	Suction
Spill Prevention:	Not reported
Tightness Test Method:	Testing Not Required
Date Tested:	/ /
Next Test Date:	/ /
Date Tank Closed:	04/01/97

HIST UST:

PBS Number:	2-602669
SPDES Number:	Not reported
Emergency Contact:	HARRY NADLER
Emergency Telephone:	(212) 594-1414
Operator:	HARRY NADLER
Operator Telephone:	(212) 594-1414
Owner Name:	68-70 RICHARDSON STREET CO.
Owner Address:	C/O 388 CLAYTON ROAD
Owner City,St,Zip:	SCARSDALE, NY 10583
Owner Telephone:	(212) 594-1414
Owner Type:	Corporate/Commercial
Owner Subtype:	Not reported
Mailing Name:	BERNSTEIN REAL ESTATE
Mailing Address:	855 AVENUE OF THE AMERICAS
Mailing Address 2:	Not reported
Mailing City,St,Zip:	NEW YORK, NY 10001
Mailing Contact:	HARRY NADLER
Mailing Telephone:	(212) 594-1414
Owner Mark:	First Owner
Facility Status:	2 - Unregulated by PBS (the total capacity is less than 1,101 gallons) and Subpart 360-14.
Facility Addr2:	Not reported
SWIS ID:	6101
Old PBS Number:	Not reported
Facility Type:	MANUFACTURING
Inspected Date:	Not reported
Inspector:	Not reported
Inspection Result:	Not reported
Federal ID:	Not reported
Certification Flag:	False
Certification Date:	Not reported
Expiration Date:	04/17/2001
Renew Flag:	False
Renewal Date:	Not reported
Total Capacity:	0
FAMT:	True
Facility Screen:	No Missing Data
Owner Screen:	No Missing Data
Tank Screen:	0
Dead Letter:	False
CBS Number:	Not reported
Town or City:	NEW YORK CITY
County Code:	61
Town or City:	01
Region:	2
Tank Id:	001

68-70 RICHARDSON STREET CO. (Continued) **U003065932**

Tank Location:	UNDERGROUND
Tank Status:	Closed-In Place
Install Date:	Not reported
Capacity (gals):	1500
Product Stored:	NOS 1,2, OR 4 FUEL OIL
Tank Type:	Steel/carbon steel
Tank Internal:	None
Tank External:	None
Pipe Location:	Aboveground/Underground Combination
Pipe Type:	STEEL/IRON
Pipe Internal:	None
Pipe External:	None
Second Containment:	None
Leak Detection:	None
Overfill Prot:	None
Dispenser:	Suction
Date Tested:	Not reported
Next Test Date:	Not reported
Missing Data for Tank:	No Missing Data
Date Closed:	04/01/1997
Test Method:	Not reported
Deleted:	False
Updated:	True
Lat/long:	Not reported

R80 **68 RICHARDSON STREET** **LTANKS** **S100879125**
ENE **68 RICHARDSON STREET** **HIST LTANKS** **N/A**
1/8-1/4 **BROOKLYN, NY**
1231 ft.

Site 2 of 3 in cluster R

Relative:
Higher

Actual:
15 ft.

LTANKS:

Site ID:	111528
Spill Date:	01/25/94
Facility Addr2:	Not reported
Facility ID:	9312569
Program Number:	9312569
SWIS:	2401
Region of Spill:	2
Investigator:	SMMARTIN
Referred To:	Not reported
Reported to Dept:	01/25/94
CID:	14
Spill Cause:	Tank Failure
Water Affected:	Not reported
Spill Source:	Commercial/Industrial
Spill Notifier:	Other
Cleanup Ceased:	02/26/01
Cleanup Meets Standard:	False
Last Inspection:	/ /
Recommended Penalty:	Penalty Not Recommended
UST Involvement:	False
Spill Class:	Known release that creates potential for fire or hazard. DEC Response. Willing Responsible Party. Corrective action taken.
Spill Closed Dt:	06/11/01
Remediation Phase:	0
Date Entered In Computer:	01/28/94
Spill Record Last Update:	09/04/01

68 RICHARDSON STREET (Continued) **S100879125**

Spille Namer:	HARRY NADLER
Spiller Company:	BERNSTEIN REALTY
Spiller Phone:	Not reported
Spiller Extention:	Not reported
Spiller Address:	855 6TH AVE
Spiller City,St,Zip:	NEW YORK, NY 10001-
Spiller County:	001
Spiller Contact:	Not reported
Spiller Phone:	Not reported
Spiller Extention:	Not reported
DEC Region:	2
Program Number:	9312569
DER Facility ID:	97543
Site ID:	111528
Operable Unit ID:	994568
Operable Unit:	01
Material ID:	387992
Material Code:	0001
Material Name:	#2 Fuel Oil
Case No.:	Not reported
Material FA:	Petroleum
Quantity:	-1.00
Units:	Pounds
Recovered:	0.00
Resource Affected:	Groundwater
Oxygenate:	False
Site ID:	Not reported
Spill Tank Test:	Not reported
Tank Number:	Not reported
Tank Size:	Not reported
Test Method:	Not reported
Leak Rate:	Not reported
Gross Fail:	Not reported
Modified By:	Not reported
Last Modified:	Not reported
Test Method:	Not reported
DEC Memo:	Start DECRemark - 9312569 Prior to Sept, 2004 data translation this spill Lead DEC Field was "MARTINKAT" CLOSURE LETTER DATED 7/30/2001. SMM END DECRemark - 9312569
Remarks:	Start CallerRemark - 9312569 AFTER TANK WAS CLEANED - OWNER FOUND RESIDUAL OIL PUMP PIT - CALLED BOB DECK, HE SAID THAT OIL SHOWED UP IN SUMP PIT OWNER ASKED TO SET UP TEMP. TANK (1080 GAL) AND CLEANED THE 2500 GAL UST. FOR INSPE END CallerRemark -9312569

HIST LTANKS:

Region of Spill:	2
Spill Number:	9312569
Investigator:	MARTINKAT
Caller Name:	Not reported
Caller Agency:	Not reported
Caller Phone:	Not reported
Caller Extension:	Not reported
Notifier Name:	Not reported
Notifier Agency:	Not reported
Notifier Phone:	Not reported
Notifier Extension:	Not reported
Spill Date:	01/25/1994

68 RICHARDSON STREET (Continued) **S100879125**

Spill Time:	15:30
Reported to Department Date:	01/25/94
Reported to Department Time:	16:17
SWIS:	61
Spiller Contact:	Not reported
Spiller Phone:	Not reported
Spiller Extention:	Not reported
Spiller Name:	BERNSTEIN REALTY
Spiller Address:	855 6TH AVE
Spiller City,St,Zip:	NEW YORK, NY 10001-
Facility Contact:	HARRY NADLER
Facility Phone:	Not reported
Facility Extention:	Not reported
Spill Cause:	Tank Failure
Resource Affectd:	Groundwater
Water Affected:	Not reported
Spill Source:	Other Commercial/Industrial
Spill Notifier:	Other
PBS Number:	Not reported
Cleanup Ceased:	02/26/01
Cleanup Meets Standard:	False
Last Inspection:	/ /
Recommended Penalty:	Penalty Not Recommended
Spiller Cleanup Date:	/ /
Enforcement Date:	/ /
Investigation Complete:	/ /
UST Involvement:	False
Spill Class:	Known release that creates potential for fire or hazard. DEC Response. Willing Responsible Party. Corrective action taken.
Spill Closed Dt:	06/11/01
Date Region Sent Summary to Central Office:	/ /
Corrective Action Plan Submitted:	/ /
Date Spill Entered In Computer Data File:	01/28/94
Time Spill Entered In Computer Data File:	Not reported
Spill Record Last Update:	09/04/01
Is Updated:	False
PBS Number:	Not reported
Tank Number:	Not reported
Tank Size:	Not reported
Test Method:	Not reported
Leak Rate Failed Tank:	Not reported
Gross Leak Rate:	Not reported
Material Class Type:	Petroleum
Quantity Spilled:	-1
Unkonwn Quantity Spilled:	False
Units:	Pounds
Quantity Recovered:	0
Unkonwn Quantity Recovered:	False
Material:	#2 FUEL OIL
Class Type:	#2 FUEL OIL
Times Material Entry In File:	24464
CAS Number:	Not reported
Last Date:	19941207
DEC Remarks:	CLOSURE LETTER DATED 7/30/2001. SMM
Spill Cause:	AFTER TANK WAS CLEANED - OWNER FOUND RESIDUAL OIL PUMP PIT - CALLED BOB DECK, HE SAID THAT OIL SHOWED UP IN SUMP PIT OWNER ASKED TO SET UP TEMP. TANK 1080 GAL) AND CLEANED THE 2500 GAL UST. FOR INSPE

S81
SSE
1/8-1/4
1248 ft.

Relative:
Lower

Actual:
13 ft.

NYCT - METROPOLITAN AVE STATION (G LINE)
METROPOLITAN AVE & UNION AVE
BROOKLYN, NY 11211

Site 1 of 3 in cluster S

RCRA-SQG **1001224431**
FINDS **NYR000056481**
NY MANIFEST
NJ MANIFEST

RCRA-SQG:

Date form received by agency:	01/01/2006
Facility name:	NYCT - METROPOLITAN AVE STATION (G LINE)
Facility address:	METROPOLITAN AVE & UNION AVE BROOKLYN, NY 11211
EPA ID:	NYR000056481
Mailing address:	370 JAY STREET, ROOM 819 BROOKLYN, NY 11201
Contact:	JOSEPHINE F BROWN
Contact address:	370 JAY STREET, ROOM 819 BROOKLYN, NY 11201
Contact country:	US
Contact telephone:	(718) 243-4581
Contact email:	JOBROWN4@NYCT.COM
EPA Region:	02
Land type:	State
Classification:	Small Small Quantity Generator
Description:	Handler: generates more than 100 and less than 1000 kg of hazardous waste during any calendar month and accumulates less than 6000 kg of hazardous waste at any time; or generates 100 kg or less of hazardous waste during any calendar month, and accumulates more than 1000 kg of hazardous waste at any time

Owner/Operator Summary:

Owner/operator name:	NYCT
Owner/operator address:	Not reported Not reported
Owner/operator country:	US
Owner/operator telephone:	Not reported
Legal status:	State
Owner/Operator Type:	Operator
Owner/Op start date:	06/01/1953
Owner/Op end date:	Not reported

Owner/operator name:	MTA NEW YORK CITY TRANSIT
Owner/operator address:	10 COLUMBUS CIR 25TH FLOOR NEW YORK, NY 10019
Owner/operator country:	Not reported
Owner/operator telephone:	(212) 307-6010
Legal status:	Municipal
Owner/Operator Type:	Owner
Owner/Op start date:	Not reported
Owner/Op end date:	Not reported

Owner/operator name:	NYCT
Owner/operator address:	370 JAY ST - RM 819 BROOKLYN, NY 11201
Owner/operator country:	US
Owner/operator telephone:	Not reported
Legal status:	State
Owner/Operator Type:	Owner
Owner/Op start date:	06/01/1953
Owner/Op end date:	Not reported

NYCT - METROPOLITAN AVE STATION (G LINE) (Continued) **1001224431**

Handler accessibilty indicator: Transferred to the program or state equivalent.

Handler Activities Summary:

U.S. importer of hazardous waste:	No
Mixed waste (haz. and radioactive):	No
Recycler of hazardous waste:	No
Transporter of hazardous waste:	No
Treater, storer or disposer of HW:	No
Underground injection activity:	No
On-site burner exemption:	No
Furnace exemption:	No
Used oil fuel burner:	No
Used oil processor:	No
User oil refiner:	No
Used oil fuel marketer to burner:	No
Used oil Specification marketer:	No
Used oil transfer facility:	No
Used oil transporter:	No
Off-site waste receiver:	Commercial status unknown

Universal Waste Summary:

Waste type:	Batteries
Accumulated waste on-site:	No
Generated waste on-site:	No
Waste type:	Lamps
Accumulated waste on-site:	No
Generated waste on-site:	No
Waste type:	Pesticides
Accumulated waste on-site:	No
Generated waste on-site:	No
Waste type:	Thermostats
Accumulated waste on-site:	No
Generated waste on-site:	No

Historical Generators:

Date form received by agency:	02/09/2004
Facility name:	NYCT - METROPOLITAN AVE STATION (G LINE)
Classification:	Large Quantity Generator
Date form received by agency:	06/12/1998
Facility name:	NYCT - METROPOLITAN AVE STATION (G LINE)
Site name:	MTA NYCT - METROPOLITAN AVE STATION
Classification:	Large Quantity Generator

Hazardous Waste Summary:

Waste code:	D000
Waste name:	Not Defined
Waste code:	D008
Waste name:	LEAD
Waste code:	D008
Waste name:	LEAD

NYCT - METROPOLITAN AVE STATION (G LINE) (Continued) **1001224431**

Violation Status: No violations found

Evaluation Action Summary:
Evaluation date: 09/09/1999
Evaluation: COMPLIANCE EVALUATION INSPECTION ON-SITE
Area of violation: Not reported
Date achieved compliance: Not reported
Evaluation lead agency: EPA

FINDS:
Other Pertinent Environmental Activity Identified at Site

RCRAInfo is a national information system that supports the Resource Conservation and Recovery Act (RCRA) program through the tracking of events and activities related to facilities that generate, transport, and treat, store, or dispose of hazardous waste. RCRAInfo allows RCRA program staff to track the notification, permit, compliance, and corrective action activities required under RCRA.

NY MANIFEST:
Document ID: NJA5006931
Manifest Status: Not reported
Trans1 State ID: 06993
Trans2 State ID: Not reported
Generator Ship Date: 03/05/2004
Trans1 Recv Date: 03/05/2004
Trans2 Recv Date: Not reported
TSD Site Recv Date: 03/05/2004
Part A Recv Date: Not reported
Part B Recv Date: Not reported
Generator EPA ID: NYR000056481
Trans1 EPA ID: NJD980772768
Trans2 EPA ID: Not reported
TSDF ID: NJD991291
Waste Code: D008 - LEAD 5.0 MG/L TCLP
Quantity: 00750
Units: P - Pounds
Number of Containers: 005
Container Type: DM - Metal drums, barrels
Handling Method: T Chemical, physical, or biological treatment.
Specific Gravity: 01.00
Year: 04
Manifest Tracking Num: Not reported
Import Ind: Not reported
Export Ind: Not reported
Discr Quantity Ind: Not reported
Discr Type Ind: Not reported
Discr Residue Ind: Not reported
Discr Partial Reject Ind: Not reported
Discr Full Reject Ind: Not reported
Manifest Ref Num: Not reported
Alt Fac RCRA Id: Not reported
Alt Fac Sign Date: Not reported
Mgmt Method Type Code: Not reported
EPA ID: NYR000056481
Facility Name: NYCTA METROPOLITAN AVE STATION

NYCT - METROPOLITAN AVE STATION (G LINE) (Continued) **1001224431**

Facility Address:	METROPOLITAN AVE & UNION AVE
Facility City:	BROOKLYN
Facility Address 2:	Not reported
Country:	USA
County:	KI
Mailing Name:	NYCTA METROPOLITAN AVE STATION
Mailing Contact:	N/S
Mailing Address:	2 BROADWAY 2ND FL
Mailing Address 2:	Not reported
Mailing City:	NEW YORK
Mailing State:	NY
Mailing Zip:	Not reported
Mailing Zip4:	Not reported
Mailing Country:	USA
Mailing Phone:	646-252-3500
Document ID:	NJA5025288
Manifest Status:	Not reported
Trans1 State ID:	08424
Trans2 State ID:	Not reported
Generator Ship Date:	08/05/2004
Trans1 Recv Date:	08/05/2004
Trans2 Recv Date:	Not reported
TSD Site Recv Date:	08/05/2004
Part A Recv Date:	Not reported
Part B Recv Date:	Not reported
Generator EPA ID:	NYR000056481
Trans1 EPA ID:	NYD046765574
Trans2 EPA ID:	Not reported
TSDF ID:	NJD991291
Waste Code:	D008 - LEAD 5.0 MG/L TCLP
Quantity:	00150
Units:	P - Pounds
Number of Containers:	003
Container Type:	DM - Metal drums, barrels
Handling Method:	T Chemical, physical, or biological treatment.
Specific Gravity:	01.00
Year:	04
Manifest Tracking Num:	Not reported
Import Ind:	Not reported
Export Ind:	Not reported
Discr Quantity Ind:	Not reported
Discr Type Ind:	Not reported
Discr Residue Ind:	Not reported
Discr Partial Reject Ind:	Not reported
Discr Full Reject Ind:	Not reported
Manifest Ref Num:	Not reported
Alt Fac RCRA Id:	Not reported
Alt Fac Sign Date:	Not reported
Mgmt Method Type Code:	Not reported
EPA ID:	NYR000056481
Facility Name:	NYCTA METROPOLITAN AVE STATION
Facility Address:	METROPOLITAN AVE & UNION AVE
Facility City:	BROOKLYN
Facility Address 2:	Not reported
Country:	USA
County:	KI

NYCT - METROPOLITAN AVE STATION (G LINE) (Continued) **1001224431**

Mailing Name:	NYCTA METROPOLITAN AVE STATION
Mailing Contact:	N/S
Mailing Address:	2 BROADWAY 2ND FL
Mailing Address 2:	Not reported
Mailing City:	NEW YORK
Mailing State:	NY
Mailing Zip:	Not reported
Mailing Zip4:	Not reported
Mailing Country:	USA
Mailing Phone:	646-252-3500
Document ID:	NJA5028164
Manifest Status:	Not reported
Trans1 State ID:	08424
Trans2 State ID:	Not reported
Generator Ship Date:	09/09/2004
Trans1 Recv Date:	09/09/2004
Trans2 Recv Date:	Not reported
TSD Site Recv Date:	09/09/2004
Part A Recv Date:	Not reported
Part B Recv Date:	Not reported
Generator EPA ID:	NYR000056481
Trans1 EPA ID:	NYD046765574
Trans2 EPA ID:	Not reported
TSDF ID:	NJD991291
Waste Code:	D008 - LEAD 5.0 MG/L TCLP
Quantity:	00700
Units:	P - Pounds
Number of Containers:	006
Container Type:	DM - Metal drums, barrels
Handling Method:	T Chemical, physical, or biological treatment.
Specific Gravity:	01.00
Year:	04
Manifest Tracking Num:	Not reported
Import Ind:	Not reported
Export Ind:	Not reported
Discr Quantity Ind:	Not reported
Discr Type Ind:	Not reported
Discr Residue Ind:	Not reported
Discr Partial Reject Ind:	Not reported
Discr Full Reject Ind:	Not reported
Manifest Ref Num:	Not reported
Alt Fac RCRA Id:	Not reported
Alt Fac Sign Date:	Not reported
Mgmt Method Type Code:	Not reported
EPA ID:	NYR000056481
Facility Name:	NYCTA METROPOLITAN AVE STATION
Facility Address:	METROPOLITAN AVE & UNION AVE
Facility City:	BROOKLYN
Facility Address 2:	Not reported
Country:	USA
County:	KI
Mailing Name:	NYCTA METROPOLITAN AVE STATION
Mailing Contact:	N/S
Mailing Address:	2 BROADWAY 2ND FL
Mailing Address 2:	Not reported
Mailing City:	NEW YORK

NYCT - METROPOLITAN AVE STATION (G LINE) (Continued) **1001224431**

Mailing State:	NY
Mailing Zip:	Not reported
Mailing Zip4:	Not reported
Mailing Country:	USA
Mailing Phone:	646-252-3500

Document ID:	NJA5061466
Manifest Status:	Not reported
Trans1 State ID:	06993
Trans2 State ID:	Not reported
Generator Ship Date:	02/09/2004
Trans1 Recv Date:	02/09/2004
Trans2 Recv Date:	Not reported
TSD Site Recv Date:	02/09/2004
Part A Recv Date:	Not reported
Part B Recv Date:	Not reported
Generator EPA ID:	NYR000056481
Trans1 EPA ID:	NJD980772768
Trans2 EPA ID:	Not reported
TSDF ID:	NJD991291
Waste Code:	D008 - LEAD 5.0 MG/L TCLP
Quantity:	00800
Units:	P - Pounds
Number of Containers:	002
Container Type:	DM - Metal drums, barrels
Handling Method:	T Chemical, physical, or biological treatment.
Specific Gravity:	01.00
Year:	04
Manifest Tracking Num:	Not reported
Import Ind:	Not reported
Export Ind:	Not reported
Discr Quantity Ind:	Not reported
Discr Type Ind:	Not reported
Discr Residue Ind:	Not reported
Discr Partial Reject Ind:	Not reported
Discr Full Reject Ind:	Not reported
Manifest Ref Num:	Not reported
Alt Fac RCRA Id:	Not reported
Alt Fac Sign Date:	Not reported
Mgmt Method Type Code:	Not reported
EPA ID:	NYR000056481
Facility Name:	NYCTA METROPOLITAN AVE STATION
Facility Address:	METROPOLITAN AVE & UNION AVE
Facility City:	BROOKLYN
Facility Address 2:	Not reported
Country:	USA
County:	KI
Mailing Name:	NYCTA METROPOLITAN AVE STATION
Mailing Contact:	N/S
Mailing Address:	2 BROADWAY 2ND FL
Mailing Address 2:	Not reported
Mailing City:	NEW YORK
Mailing State:	NY
Mailing Zip:	Not reported
Mailing Zip4:	Not reported
Mailing Country:	USA
Mailing Phone:	646-252-3500

NYCT - METROPOLITAN AVE STATION (G LINE) (Continued) **1001224431**

Document ID:	NJA5104797
Manifest Status:	Not reported
Trans1 State ID:	06993
Trans2 State ID:	Not reported
Generator Ship Date:	06/02/2004
Trans1 Recv Date:	06/02/2004
Trans2 Recv Date:	Not reported
TSD Site Recv Date:	06/02/2004
Part A Recv Date:	Not reported
Part B Recv Date:	Not reported
Generator EPA ID:	NYR000056481
Trans1 EPA ID:	NJD980772768
Trans2 EPA ID:	Not reported
TSDF ID:	NJD991291
Waste Code:	D008 - LEAD 5.0 MG/L TCLP
Quantity:	02000
Units:	P - Pounds
Number of Containers:	005
Container Type:	DM - Metal drums, barrels
Handling Method:	T Chemical, physical, or biological treatment.
Specific Gravity:	01.00
Year:	04
Manifest Tracking Num:	Not reported
Import Ind:	Not reported
Export Ind:	Not reported
Discr Quantity Ind:	Not reported
Discr Type Ind:	Not reported
Discr Residue Ind:	Not reported
Discr Partial Reject Ind:	Not reported
Discr Full Reject Ind:	Not reported
Manifest Ref Num:	Not reported
Alt Fac RCRA Id:	Not reported
Alt Fac Sign Date:	Not reported
Mgmt Method Type Code:	Not reported
EPA ID:	NYR000056481
Facility Name:	NYCTA METROPOLITAN AVE STATION
Facility Address:	METROPOLITAN AVE & UNION AVE
Facility City:	BROOKLYN
Facility Address 2:	Not reported
Country:	USA
County:	KI
Mailing Name:	NYCTA METROPOLITAN AVE STATION
Mailing Contact:	N/S
Mailing Address:	2 BROADWAY 2ND FL
Mailing Address 2:	Not reported
Mailing City:	NEW YORK
Mailing State:	NY
Mailing Zip:	Not reported
Mailing Zip4:	Not reported
Mailing Country:	USA
Mailing Phone:	646-252-3500

Document ID:	NJA5202509
Manifest Status:	Not reported
Trans1 State ID:	S8424
Trans2 State ID:	Not reported
Generator Ship Date:	10/14/2004

NYCT - METROPOLITAN AVE STATION (G LINE) (Continued) **1001224431**

Trans1 Recv Date:	10/14/2004
Trans2 Recv Date:	Not reported
TSD Site Recv Date:	10/14/2004
Part A Recv Date:	Not reported
Part B Recv Date:	Not reported
Generator EPA ID:	NYR000056481
Trans1 EPA ID:	NYD046765574
Trans2 EPA ID:	Not reported
TSDF ID:	NJD991291
Waste Code:	D008 - LEAD 5.0 MG/L TCLP
Quantity:	01500
Units:	P - Pounds
Number of Containers:	005
Container Type:	DM - Metal drums, barrels
Handling Method:	T Chemical, physical, or biological treatment.
Specific Gravity:	01.00
Year:	04
Manifest Tracking Num:	Not reported
Import Ind:	Not reported
Export Ind:	Not reported
Discr Quantity Ind:	Not reported
Discr Type Ind:	Not reported
Discr Residue Ind:	Not reported
Discr Partial Reject Ind:	Not reported
Discr Full Reject Ind:	Not reported
Manifest Ref Num:	Not reported
Alt Fac RCRA Id:	Not reported
Alt Fac Sign Date:	Not reported
Mgmt Method Type Code:	Not reported
EPA ID:	NYR000056481
Facility Name:	NYCTA METROPOLITAN AVE STATION
Facility Address:	METROPOLITAN AVE & UNION AVE
Facility City:	BROOKLYN
Facility Address 2:	Not reported
Country:	USA
County:	KI
Mailing Name:	NYCTA METROPOLITAN AVE STATION
Mailing Contact:	N/S
Mailing Address:	2 BROADWAY 2ND FL
Mailing Address 2:	Not reported
Mailing City:	NEW YORK
Mailing State:	NY
Mailing Zip:	Not reported
Mailing Zip4:	Not reported
Mailing Country:	USA
Mailing Phone:	646-252-3500
Document ID:	NJA5222859
Manifest Status:	Not reported
Trans1 State ID:	S8424
Trans2 State ID:	Not reported
Generator Ship Date:	12/10/2004
Trans1 Recv Date:	12/10/2004
Trans2 Recv Date:	Not reported
TSD Site Recv Date:	12/10/2004
Part A Recv Date:	Not reported
Part B Recv Date:	Not reported

NYCT - METROPOLITAN AVE STATION (G LINE) (Continued) **1001224431**

Generator EPA ID:	NYR000056481
Trans1 EPA ID:	NYD046765574
Trans2 EPA ID:	Not reported
TSDF ID:	NJD991291
Waste Code:	D008 - LEAD 5.0 MG/L TCLP
Quantity:	01000
Units:	P - Pounds
Number of Containers:	004
Container Type:	DM - Metal drums, barrels
Handling Method:	T Chemical, physical, or biological treatment.
Specific Gravity:	01.00
Year:	04
Manifest Tracking Num:	Not reported
Import Ind:	Not reported
Export Ind:	Not reported
Discr Quantity Ind:	Not reported
Discr Type Ind:	Not reported
Discr Residue Ind:	Not reported
Discr Partial Reject Ind:	Not reported
Discr Full Reject Ind:	Not reported
Manifest Ref Num:	Not reported
Alt Fac RCRA Id:	Not reported
Alt Fac Sign Date:	Not reported
Mgmt Method Type Code:	Not reported
EPA ID:	NYR000056481
Facility Name:	NYCTA METROPOLITAN AVE STATION
Facility Address:	METROPOLITAN AVE & UNION AVE
Facility City:	BROOKLYN
Facility Address 2:	Not reported
Country:	USA
County:	KI
Mailing Name:	NYCTA METROPOLITAN AVE STATION
Mailing Contact:	N/S
Mailing Address:	2 BROADWAY 2ND FL
Mailing Address 2:	Not reported
Mailing City:	NEW YORK
Mailing State:	NY
Mailing Zip:	Not reported
Mailing Zip4:	Not reported
Mailing Country:	USA
Mailing Phone:	646-252-3500

Document ID:	NJA5268326
Manifest Status:	Not reported
Trans1 State ID:	NYD046765574
Trans2 State ID:	Not reported
Generator Ship Date:	08/05/2005
Trans1 Recv Date:	08/05/2005
Trans2 Recv Date:	Not reported
TSD Site Recv Date:	08/08/2005
Part A Recv Date:	Not reported
Part B Recv Date:	Not reported
Generator EPA ID:	NYR000056481
Trans1 EPA ID:	S8424
Trans2 EPA ID:	Not reported
TSDF ID:	NJD991291105
Waste Code:	D008 - LEAD 5.0 MG/L TCLP

NYCT - METROPOLITAN AVE STATION (G LINE) (Continued) **1001224431**

Quantity:	00400
Units:	P - Pounds
Number of Containers:	003
Container Type:	DM - Metal drums, barrels
Handling Method:	T Chemical, physical, or biological treatment.
Specific Gravity:	01.00
Year:	Not reported
Manifest Tracking Num:	Not reported
Import Ind:	Not reported
Export Ind:	Not reported
Discr Quantity Ind:	Not reported
Discr Type Ind:	Not reported
Discr Residue Ind:	Not reported
Discr Partial Reject Ind:	Not reported
Discr Full Reject Ind:	Not reported
Manifest Ref Num:	Not reported
Alt Fac RCRA Id:	Not reported
Alt Fac Sign Date:	Not reported
Mgmt Method Type Code:	Not reported
EPA ID:	NYR000056481
Facility Name:	NYCTA METROPOLITAN AVE STATION
Facility Address:	METROPOLITAN AVE & UNION AVE
Facility City:	BROOKLYN
Facility Address 2:	Not reported
Country:	USA
County:	KI
Mailing Name:	NYCTA METROPOLITAN AVE STATION
Mailing Contact:	N/S
Mailing Address:	2 BROADWAY 2ND FL
Mailing Address 2:	Not reported
Mailing City:	NEW YORK
Mailing State:	NY
Mailing Zip:	Not reported
Mailing Zip4:	Not reported
Mailing Country:	USA
Mailing Phone:	646-252-3500
Document ID:	NJA5226808
Manifest Status:	Not reported
Trans1 State ID:	NYD046765574
Trans2 State ID:	Not reported
Generator Ship Date:	03/11/2005
Trans1 Recv Date:	03/11/2005
Trans2 Recv Date:	Not reported
TSD Site Recv Date:	03/11/2005
Part A Recv Date:	Not reported
Part B Recv Date:	Not reported
Generator EPA ID:	NYR000056481
Trans1 EPA ID:	S8424
Trans2 EPA ID:	Not reported
TSDF ID:	NJD991291105
Waste Code:	D008 - LEAD 5.0 MG/L TCLP
Quantity:	00900
Units:	P - Pounds
Number of Containers:	003
Container Type:	DM - Metal drums, barrels
Handling Method:	T Chemical, physical, or biological treatment.

NYCT - METROPOLITAN AVE STATION (G LINE) (Continued) **1001224431**

Specific Gravity:	01.00
Year:	Not reported
Manifest Tracking Num:	Not reported
Import Ind:	Not reported
Export Ind:	Not reported
Discr Quantity Ind:	Not reported
Discr Type Ind:	Not reported
Discr Residue Ind:	Not reported
Discr Partial Reject Ind:	Not reported
Discr Full Reject Ind:	Not reported
Manifest Ref Num:	Not reported
Alt Fac RCRA Id:	Not reported
Alt Fac Sign Date:	Not reported
Mgmt Method Type Code:	Not reported
EPA ID:	NYR000056481
Facility Name:	NYCTA METROPOLITAN AVE STATION
Facility Address:	METROPOLITAN AVE & UNION AVE
Facility City:	BROOKLYN
Facility Address 2:	Not reported
Country:	USA
County:	KI
Mailing Name:	NYCTA METROPOLITAN AVE STATION
Mailing Contact:	N/S
Mailing Address:	2 BROADWAY 2ND FL
Mailing Address 2:	Not reported
Mailing City:	NEW YORK
Mailing State:	NY
Mailing Zip:	Not reported
Mailing Zip4:	Not reported
Mailing Country:	USA
Mailing Phone:	646-252-3500

Document ID:	NJA5045170
Manifest Status:	Not reported
Trans1 State ID:	NYD046765574
Trans2 State ID:	Not reported
Generator Ship Date:	09/08/2003
Trans1 Recv Date:	09/08/2003
Trans2 Recv Date:	Not reported
TSD Site Recv Date:	09/08/2003
Part A Recv Date:	Not reported
Part B Recv Date:	Not reported
Generator EPA ID:	NYR000056481
Trans1 EPA ID:	NJD991291105
Trans2 EPA ID:	Not reported
TSDF ID:	08424
Waste Code:	D008 - LEAD 5.0 MG/L TCLP
Quantity:	02500
Units:	P - Pounds
Number of Containers:	009
Container Type:	DM - Metal drums, barrels
Handling Method:	T Chemical, physical, or biological treatment.
Specific Gravity:	01.00
Year:	03
Manifest Tracking Num:	Not reported
Import Ind:	Not reported
Export Ind:	Not reported

NYCT - METROPOLITAN AVE STATION (G LINE) (Continued) **1001224431**

Discr Quantity Ind:	Not reported
Discr Type Ind:	Not reported
Discr Residue Ind:	Not reported
Discr Partial Reject Ind:	Not reported
Discr Full Reject Ind:	Not reported
Manifest Ref Num:	Not reported
Alt Fac RCRA Id:	Not reported
Alt Fac Sign Date:	Not reported
Mgmt Method Type Code:	Not reported
EPA ID:	NYR000056481
Facility Name:	NYCTA METROPOLITAN AVE STATION
Facility Address:	METROPOLITAN AVE & UNION AVE
Facility City:	BROOKLYN
Facility Address 2:	Not reported
Country:	USA
County:	KI
Mailing Name:	NYCTA METROPOLITAN AVE STATION
Mailing Contact:	N/S
Mailing Address:	2 BROADWAY 2ND FL
Mailing Address 2:	Not reported
Mailing City:	NEW YORK
Mailing State:	NY
Mailing Zip:	Not reported
Mailing Zip4:	Not reported
Mailing Country:	USA
Mailing Phone:	646-252-3500

NJ MANIFEST:

Manifest Code:	NJA5226808
EPA ID:	NYR000056481
Date Shipped:	20050311
TSDF EPA ID:	NJD991291105
Transporter EPA ID:	NYD046765574
Transporter 2 EPA ID:	Not reported
Date Trans1 Transported Waste:	050311
Date Trans2 Transported Waste:	000000
Date TSDF Received Waste:	050311
Tranporter 1 Decal:	Not reported
Tranporter 2 Decal:	Not reported
Data Entry Number:	04250525
Reference Manifest Number:	Not reported
Was Load Rejected (Y/N):	No
Reason Load Was Rejected:	Not reported
Waste Code:	Not reported
Manifest Year:	Not reported
Quantity:	Not reported
Unit:	Not reported
Hand Code:	Not reported

Manifest Code:	NJA5268326
EPA ID:	NYR000056481
Date Shipped:	20050805
TSDF EPA ID:	NJD991291105
Transporter EPA ID:	NYD046765574
Transporter 2 EPA ID:	Not reported

NYCT - METROPOLITAN AVE STATION (G LINE) (Continued) **1001224431**

Date Trans1 Transported Waste: 050805
Date Trans2 Transported Waste: 000000
Date TSDF Received Waste: 050808
Tranporter 1 Decal: Not reported
Tranporter 2 Decal: Not reported
Data Entry Number: 09060521
Reference Manifest Number: Not reported
Was Load Rejected (Y/N): No
Reason Load Was Rejected: Not reported
Waste Code: Not reported
Manifest Year: Not reported
Quantity: Not reported
Unit: Not reported
Hand Code: Not reported

Manifest Code: NJA5286888
EPA ID: NYR000056481
Date Shipped: 20051230
TSDF EPA ID: NJD991291105
Transporter EPA ID: NYD046765574
Transporter 2 EPA ID: Not reported
Date Trans1 Transported Waste: 051230
Date Trans2 Transported Waste: 000000
Date TSDF Received Waste: 051230
Tranporter 1 Decal: Not reported
Tranporter 2 Decal: Not reported
Data Entry Number: 02230622
Reference Manifest Number: Not reported
Was Load Rejected (Y/N): No
Reason Load Was Rejected: Not reported
Waste Code: Not reported
Manifest Year: Not reported
Quantity: Not reported
Unit: Not reported
Hand Code: Not reported

Manifest Code: NJA5061466
EPA ID: NYR000056481
Date Shipped: 20040209
TSDF EPA ID: NJD991291105
Transporter EPA ID: NJD980772768
Transporter 2 EPA ID: Not reported
Date Trans1 Transported Waste: 040209
Date Trans2 Transported Waste: 000000
Date TSDF Received Waste: 040209
Tranporter 1 Decal: Not reported
Tranporter 2 Decal: Not reported
Data Entry Number: 03190421
Reference Manifest Number: Not reported
Was Load Rejected (Y/N): No
Reason Load Was Rejected: Not reported
Waste Code: Not reported
Manifest Year: Not reported

NYCT - METROPOLITAN AVE STATION (G LINE) (Continued) **1001224431**

Quantity: Not reported
Unit: Not reported
Hand Code: Not reported

Manifest Code: NJA5006931
EPA ID: NYR000056481
Date Shipped: 20040305
TSDF EPA ID: NJD991291105
Transporter EPA ID: NJD980772768
Transporter 2 EPA ID: Not reported
Date Trans1 Transported Waste: 040305
Date Trans2 Transported Waste: 000000
Date TSDF Received Waste: 040305
Tranporter 1 Decal: Not reported
Tranporter 2 Decal: Not reported
Data Entry Number: 04020421
Reference Manifest Number: Not reported
Was Load Rejected (Y/N): No
Reason Load Was Rejected: Not reported
Waste Code: Not reported
Manifest Year: Not reported
Quantity: Not reported
Unit: Not reported
Hand Code: Not reported

Manifest Code: NJA5104797
EPA ID: NYR000056481
Date Shipped: 20040602
TSDF EPA ID: NJD991291105
Transporter EPA ID: NJD980772768
Transporter 2 EPA ID: Not reported
Date Trans1 Transported Waste: 040602
Date Trans2 Transported Waste: 000000
Date TSDF Received Waste: 040602
Tranporter 1 Decal: Not reported
Tranporter 2 Decal: Not reported
Data Entry Number: 06170425
Reference Manifest Number: Not reported
Was Load Rejected (Y/N): No
Reason Load Was Rejected: Not reported
Waste Code: Not reported
Manifest Year: Not reported
Quantity: Not reported
Unit: Not reported
Hand Code: Not reported

Manifest Code: NJA5025288
EPA ID: NYR000056481
Date Shipped: 20040805
TSDF EPA ID: NJD991291105
Transporter EPA ID: NYD046765574

NYCT - METROPOLITAN AVE STATION (G LINE) (Continued) **1001224431**

Transporter 2 EPA ID: Not reported
Date Trans1 Transported Waste: 040805
Date Trans2 Transported Waste: 000000
Date TSDF Received Waste: 040805
Tranporter 1 Decal: Not reported
Tranporter 2 Decal: Not reported
Data Entry Number: 08310421
Reference Manifest Number: Not reported
Was Load Rejected (Y/N): No
Reason Load Was Rejected: Not reported
Waste Code: Not reported
Manifest Year: Not reported
Quantity: Not reported
Unit: Not reported
Hand Code: Not reported

Manifest Code: NJA5028164
EPA ID: NYR000056481
Date Shipped: 20040909
TSDF EPA ID: NJD991291105
Transporter EPA ID: NYD046765574
Transporter 2 EPA ID: Not reported
Date Trans1 Transported Waste: 040909
Date Trans2 Transported Waste: 000000
Date TSDF Received Waste: 040909
Tranporter 1 Decal: Not reported
Tranporter 2 Decal: Not reported
Data Entry Number: 10150422
Reference Manifest Number: Not reported
Was Load Rejected (Y/N): No
Reason Load Was Rejected: Not reported
Waste Code: Not reported
Manifest Year: Not reported
Quantity: Not reported
Unit: Not reported
Hand Code: Not reported

Manifest Code: NJA5202509
EPA ID: NYR000056481
Date Shipped: 20041014
TSDF EPA ID: NJD991291105
Transporter EPA ID: NYD046765574
Transporter 2 EPA ID: Not reported
Date Trans1 Transported Waste: 041014
Date Trans2 Transported Waste: 000000
Date TSDF Received Waste: 041014
Tranporter 1 Decal: Not reported
Tranporter 2 Decal: Not reported
Data Entry Number: 12060425
Reference Manifest Number: Not reported
Was Load Rejected (Y/N): No
Reason Load Was Rejected: Not reported
Waste Code: Not reported

NYCT - METROPOLITAN AVE STATION (G LINE) (Continued) **1001224431**

Manifest Year: Not reported
Quantity: Not reported
Unit: Not reported
Hand Code: Not reported

Manifest Code: NJA5222859
EPA ID: NYR000056481
Date Shipped: 20041210
TSDF EPA ID: NJD991291105
Transporter EPA ID: NYD046765574
Transporter 2 EPA ID: Not reported
Date Trans1 Transported Waste: 041210
Date Trans2 Transported Waste: 000000
Date TSDF Received Waste: 041210
Tranporter 1 Decal: Not reported
Tranporter 2 Decal: Not reported
Data Entry Number: 01240525
Reference Manifest Number: Not reported
Was Load Rejected (Y/N): No
Reason Load Was Rejected: Not reported
Waste Code: Not reported
Manifest Year: Not reported
Quantity: Not reported
Unit: Not reported
Hand Code: Not reported

S82 **522 METROPOLITAN AVE** **LTANKS** **S102673301**
SSE **522 METROPOLITAN AVE** **HIST LTANKS** **N/A**
1/8-1/4 **BROOKLYN, NY**
1256 ft.

Site 2 of 3 in cluster S

Relative: Lower

Actual: 13 ft.

LTANKS:
Site ID: 127377
Spill Date: 02/29/96
Facility Addr2: Not reported
Facility ID: 9515443
Program Number: 9515443
SWIS: 2401
Region of Spill: 2
Investigator: TOMASELLO
Referred To: Not reported
Reported to Dept: 03/01/96
CID: 14
Spill Cause: Tank Overfill
Water Affected: Not reported
Spill Source: Private Dwelling
Spill Notifier: Local Agency
Cleanup Ceased: / /
Cleanup Meets Standard: False
Last Inspection: / /
Recommended Penalty: Penalty Not Recommended
UST Involvement: False
Spill Class: Known release that creates potential for fire or hazard. DEC Response.

522 METROPOLITAN AVE (Continued) **S102673301**

	Willing Responsible Party. Corrective action taken.
Spill Closed Dt:	02/24/03
Remediation Phase:	0
Date Entered In Computer:	03/01/96
Spill Record Last Update:	02/24/03
Spille Namer:	JACOB
Spiller Company:	TERMINAL OIL COMPANY
Spiller Phone:	(718) 369-2825
Spiller Extention:	Not reported
Spiller Address:	Not reported
Spiller City,St,Zip:	ZZ
Spiller County:	001
Spiller Contact:	MS CASTANO
Spiller Phone:	(718) 782-4799
Spiller Extention:	Not reported
DEC Region:	2
Program Number:	9515443
DER Facility ID:	110011
Site ID:	127377
Operable Unit ID:	1030089
Operable Unit:	01
Material ID:	569746
Material Code:	0001
Material Name:	#2 Fuel Oil
Case No.:	Not reported
Material FA:	Petroleum
Quantity:	300.00
Units:	Gallons
Recovered:	0.00
Resource Affected:	Soil
Oxygenate:	False
Site ID:	Not reported
Spill Tank Test:	Not reported
Tank Number:	Not reported
Tank Size:	Not reported
Test Method:	Not reported
Leak Rate:	Not reported
Gross Fail:	Not reported
Modified By:	Not reported
Last Modified:	Not reported
Test Method:	Not reported
DEC Memo:	Not reported
Remarks:	Start CallerRemark - 9515443 TANK OVERFILL INTO SOIL - ALTERNATIVE PHONE # 718-330-3236 MR MUNZO END CallerRemark - 9515443

HIST LTANKS:

Region of Spill:	2
Spill Number:	9515443
Investigator:	TOMASELLO
Caller Name:	Not reported
Caller Agency:	Not reported
Caller Phone:	Not reported
Caller Extension:	Not reported
Notifier Name:	Not reported
Notifier Agency:	Not reported
Notifier Phone:	Not reported
Notifier Extension:	Not reported

522 METROPOLITAN AVE (Continued) **S102673301**

Spill Date:	02/29/1996
Spill Time:	09:51
Reported to Department Date:	03/01/96
Reported to Department Time:	09:48
SWIS:	61
Spiller Contact:	MS CASTANO
Spiller Phone:	(718) 782-4799
Spiller Extention:	Not reported
Spiller Name:	TERMINAL OIL COMPANY
Spiller Address:	Not reported
Spiller City,St,Zip:	Not reported
Facility Contact:	JACOB
Facility Phone:	(718) 369-2825
Facility Extention:	Not reported
Spill Cause:	Tank Overfill
Resource Affectd:	On Land
Water Affected:	Not reported
Spill Source:	Private Dwelling
Spill Notifier:	Local Agency
PBS Number:	Not reported
Cleanup Ceased:	/ /
Cleanup Meets Standard:	False
Last Inspection:	/ /
Recommended Penalty:	Penalty Not Recommended
Spiller Cleanup Date:	/ /
Enforcement Date:	/ /
Investigation Complete:	/ /
UST Involvement:	False
Spill Class:	Known release that creates potential for fire or hazard. DEC Response. Willing Responsible Party. Corrective action taken.
Spill Closed Dt:	/ /
Date Region Sent Summary to Central Office:	/ /
Corrective Action Plan Submitted:	/ /
Date Spill Entered In Computer Data File:	03/01/96
Time Spill Entered In Computer Data File:	Not reported
Spill Record Last Update:	03/26/96
Is Updated:	False
PBS Number:	Not reported
Tank Number:	Not reported
Tank Size:	Not reported
Test Method:	Not reported
Leak Rate Failed Tank:	Not reported
Gross Leak Rate:	Not reported
Material Class Type:	Petroleum
Quantity Spilled:	300
Unkonwn Quantity Spilled:	False
Units:	Gallons
Quantity Recovered:	0
Unkonwn Quantity Recovered:	False
Material:	#2 FUEL OIL
Class Type:	#2 FUEL OIL
Times Material Entry In File:	24464
CAS Number:	Not reported
Last Date:	19941207
DEC Remarks:	Not reported
Spill Cause:	TANK OVERFILL INTO SOIL - ALTERNATIVE PHONE 718-330-3236 MR MUNZO

T83 NW 1/8-1/4 1261 ft.

Relative: Higher

Actual: 27 ft.

139 NORTH 10TH STREET — **UST** — **U003418596**
139 NORTH 10TH STREET — **HIST UST** — **N/A**
BROOKLYN, NY 11211

Site 1 of 2 in cluster T

UST:

UST:

Facility Id:	2-603708
Region:	STATE
Expiration Date:	04/16/08
Renewal Date:	/ /
Total Capacity:	3000
Facility Type:	Not reported
Mailing Company:	SAN TEN RAZ LLC
Mailing Title:	Not reported
Mailing Contact:	SANDRA MAISLEN
Mailing Address:	120 PLEASANT STREET
Mailing Address 2:	APT. #2
Mailing City:	BROOKLINE
Mailing State:	MA
Mailing Zip Code:	02446
Mailing Phone No:	(617) 232-7213
Mailing Email:	Not reported
Owner Title:	Not reported
Owner Name:	Not reported
Owner Address:	120 PLEASANT STREET
Owner Address 2:	Not reported
Owner State:	MA
Owner Zip Code:	02446
Owner Phone:	(617) 355-4218
Owner Company:	SAN TEN RAZ LLC % SANDRA MAISLEN
Emergency Contact:	SANDRA MAISLEN
Emergency Phone:	(617) 232-7213
Operator:	FRANK DROSS
Operator Phone:	(718) 384-5751
Owner City:	BROOKLINE
Owner Sub Type:	Corporate or Commercial
UTM X:	588159.80044
UTM Y:	4508161.67146
Site Type Name:	Other
Site Type Status:	Active
Comments:	9/22/06 open spill case at this site (#0306649). bf
Program Type:	PBS
Tank Number:	001
Tank Location Name:	Underground
Tank Status:	In Service
Tank Model:	Not reported
Pipe Model:	Not reported
Active Status:	Active
Install Date:	/ /
Capacity Gallons:	3000
Material Name:	#2 Fuel Oil
Percentage:	100.00
Tank Type Name:	Steel/Carbon Steel/Iron
Tank Internal Protection:	None
Tank Internal Protection 1:	None

139 NORTH 10TH STREET (Continued) **U003418596**

Tank Internal Protection 2:	Not reported
Pipe Location Name:	Underground/On-ground
Pipe Type Name:	Steel/Carbon Steel/Iron
Pipe External Protection 1:	None
Pipe External Protection 2:	Not reported
Tank Secondary Containment 1:	None
Tank Secondary Containment 2:	Not reported
Pipe Secondary Containment:	Not reported
Tank Leak Detection 1:	None
Tank Leak Detection 2:	Not reported
Pipe Leak Detection 1:	Exempt Suction Piping
Pipe Leak Detection 2:	Not reported
Type Of Overfill Prevention 1:	Product Level Gauge (A/G)
Type Of Overfill Prevention 2:	Not reported
Dispenser Method:	Suction
Spill Prevention:	Not reported
Tightness Test Method:	Horner EZY3/EZY3 Locator Plus
Date Tested:	12/11/03
Next Test Date:	12/11/08
Date Tank Closed:	/ /

HIST UST:

PBS Number:	2-603708
SPDES Number:	Not reported
Emergency Contact:	SANJER PAZ
Emergency Telephone:	(305) 661-6096
Operator:	FRANK
Operator Telephone:	(718) 384-5751
Owner Name:	SANJER RAZ
Owner Address:	1501 VENERA AVENUE, SUITE 225
Owner City,St,Zip:	CORAL GABLES, FL 33146
Owner Telephone:	(305) 661-6096
Owner Type:	Not reported
Owner Subtype:	Not reported
Mailing Name:	C/O SANJER RAZ
Mailing Address:	1501 VENERA AVENUE
Mailing Address 2:	SUITE 225
Mailing City,St,Zip:	CORAL GABLES, FL 33146
Mailing Contact:	JEROME POLIACOF
Mailing Telephone:	(305) 661-6096
Owner Mark:	First Owner
Facility Status:	1 - Active PBS facility, i.e. total capacity of the PBS tanks is greater than 1,100 gallons, regardless if Subpart 360-14 tanks exist or not at the facility.
Facility Addr2:	Not reported
SWIS ID:	6101
Old PBS Number:	Not reported
Facility Type:	Not reported
Inspected Date:	Not reported
Inspector:	Not reported
Inspection Result:	Not reported
Federal ID:	Not reported
Certification Flag:	False
Certification Date:	10/29/1998
Expiration Date:	10/27/2003
Renew Flag:	False
Renewal Date:	Not reported

139 NORTH 10TH STREET (Continued) **U003418596**

Total Capacity:	3000
FAMT:	True
Facility Screen:	Minor Data Missing
Owner Screen:	Minor Data Missing
Tank Screen:	No Missing Data
Dead Letter:	False
CBS Number:	Not reported
Town or City:	NEW YORK CITY
County Code:	61
Town or City:	01
Region:	2

Tank Id:	001
Tank Location:	UNDERGROUND
Tank Status:	In Service
Install Date:	Not reported
Capacity (gals):	3000
Product Stored:	NOS 1,2, OR 4 FUEL OIL
Tank Type:	Steel/carbon steel
Tank Internal:	None
Tank External:	None
Pipe Location:	Underground
Pipe Type:	STEEL/IRON
Pipe Internal:	None
Pipe External:	None
Second Containment:	None
Leak Detection:	None
Overfill Prot:	Product Level Gauge
Dispenser:	Suction
Date Tested:	Not reported
Next Test Date:	12/27/1987
Missing Data for Tank:	No Missing Data
Date Closed:	Not reported
Test Method:	Not reported
Deleted:	False
Updated:	True
Lat/long:	Not reported

S84 **524 METROPOLITAN AVE** **AST** **A100194112**
SSE **524 METROPOLITAN AVENUE** **N/A**
1/8-1/4 **BROOKLYN, NY 11211**
1265 ft.

Site 3 of 3 in cluster S

Relative:
Lower

AST:

Actual:
13 ft.

AST:

Region:	STATE
Facility Id:	2-607066
UTM X:	588595.51956
UTM Y:	4507527.44216
Expiration Date:	10/03/06
Renewal Date:	/ /
Total Capacity:	4750
Facility Type:	Not reported
Site Type Name:	Apartment Building/Office Building
Site Type Status:	Active
Mailing Company:	A&F MANAGEMENT CORP.

524 METROPOLITAN AVE (Continued) **A100194112**

Mailing Title:	Not reported
Mailing Contact:	ALEXANDER KARAS
Mailing Address:	PO BOX 3162
Mailing Address 2:	Not reported
Mailing City:	LONG ISLAND CITY
Mailing State:	NY
Mailing Zip Code:	11103
Mailing Phone No:	(718) 388-5134
Mailing Email:	Not reported
Owner Title:	Not reported
Owner Name:	Not reported
Owner Address:	PO BOX 3162
Owner Address 2:	Not reported
Owner State:	NY
Owner Zip Code:	11103
Owner Phone:	(718) 388-5262
Owner Company:	A&F MANAGEMENT CORP.
Emergency Contact:	ALEX KARAS
Emergency Phone:	(917) 483-1944
Operator:	HARVEY COPELAND
Operator Phone:	(718) 388-5134
Owner City:	LONG ISLAND CITY
Owner Sub Type:	Corporate or Commercial
Program Type:	PBS
Tank Number:	001
Tank Location Name:	Aboveground - in contact with soil
Tank Status:	In Service
Tank Model:	Not reported
Pipe Model:	Not reported
Active Status:	Active
Install Date:	/ /
Capacity Gallons:	4750
Material Name:	#2 Fuel Oil
Percentage:	100.00
Tank Type Name:	Steel/Carbon Steel/Iron
Tank Internal Protection:	None
Tank Internal Protection 1:	Jacketed
Tank Internal Protection 2:	Not reported
Pipe Location Name:	Aboveground
Pipe Type Name:	Steel/Carbon Steel/Iron
Pipe External Protection 1:	Painted/Asphalt Coating
Pipe External Protection 2:	Not reported
Tank Secondary Containment 1:	Diking (Aboveground)
Tank Secondary Containment 2:	Not reported
Pipe Secondary Containment:	Not reported
Tank Leak Detection 1:	Impervious Barrier/Concrete Pad (A/G)
Tank Leak Detection 2:	Not reported
Pipe Leak Detection 1:	Exempt Suction Piping
Pipe Leak Detection 2:	Not reported
Type Of Overfill Prevention 1:	Product Level Gauge (A/G)
Type Of Overfill Prevention 2:	Not reported
Dispenser Method:	Suction
Spill Prevention:	Not reported
Tightness Test Method:	Testing Not Required
Date Tested:	/ /
Next Test Date:	/ /

524 METROPOLITAN AVE (Continued) **A100194112**

Date Tank Closed: / /

U85 **SERVICE PLATING CO LTD** **FINDS** **1000432493**
WNW **154 N 7TH ST** **UST** **NYD001384072**
1/8-1/4 **BROOKLYN, NY 11211** **CERC-NFRAP**
1310 ft. **NY MANIFEST**
HIST UST
Site 1 of 2 in cluster U **LIENS 2**
Relative: **RCRA-NonGen**
Higher **CT MANIFEST**

Actual:
33 ft.

FINDS:
Other Pertinent Environmental Activity Identified at Site

AFS (Aerometric Information Retrieval System (AIRS) Facility Subsystem) replaces the former Compliance Data System (CDS), the National Emission Data System (NEDS), and the Storage and Retrieval of Aerometric Data (SAROAD). AIRS is the national repository for information concerning airborne pollution in the United States. AFS is used to track emissions and compliance data from industrial plants. AFS data are utilized by states to prepare State Implementation Plans to comply with regulatory programs and by EPA as an input for the estimation of total national emissions. AFS is undergoing a major redesign to support facility operating permits required under Title V of the Clean Air Act.

NCDB (National Compliance Data Base) supports implementation of the Federal Insecticide, Fungicide, and Rodenticide Act (FIFRA) and the Toxic Substances Control Act (TSCA). The system tracks inspections in regions and states with cooperative agreements, enforcement actions, and settlements.

FIS (New York - Facility Information System) is New York's Department of Environmental Conservation (DEC) information system for tracking environmental facility information found across the State.

RCRAInfo is a national information system that supports the Resource Conservation and Recovery Act (RCRA) program through the tracking of events and activities related to facilities that generate, transport, and treat, store, or dispose of hazardous waste. RCRAInfo allows RCRA program staff to track the notification, permit, compliance, and corrective action activities required under RCRA.

UST:

UST:

Facility Id:	2-479748
Region:	STATE
Expiration Date:	02/01/00
Renewal Date:	/ /
Total Capacity:	3000
Facility Type:	Not reported
Mailing Company:	ALL PLATING CORPORATION
Mailing Title:	Not reported
Mailing Contact:	RUBEN A. MIRENSKY
Mailing Address:	154 NORTH 7TH STREET
Mailing Address 2:	Not reported

SERVICE PLATING CO LTD (Continued) **1000432493**

Mailing City:	BROOKLYN
Mailing State:	NY
Mailing Zip Code:	11211
Mailing Phone No:	(718) 388-9360
Mailing Email:	Not reported
Owner Title:	Not reported
Owner Name:	Not reported
Owner Address:	154 NORTH 7TH STREET
Owner Address 2:	Not reported
Owner State:	NY
Owner Zip Code:	11211
Owner Phone:	(718) 388-9360
Owner Company:	154 NORTH 7TH STREET R. E. CORPORATION
Emergency Contact:	RUBEN A. MINERNSKY
Emergency Phone:	(516) 538-0423
Operator:	RUBEN A. MINERNSKY
Operator Phone:	(718) 388-9360
Owner City:	BROOKLYN
Owner Sub Type:	Corporate or Commercial
UTM X:	588019.64505
UTM Y:	4507965.37721
Site Type Name:	Manufacturing (Other than Chemical)/Processing
Site Type Status:	Active
Comments:	9/22/06 there is an oopen spill case at this site (#8909928). bf
Program Type:	PBS
Tank Number:	001
Tank Location Name:	Underground
Tank Status:	In Service
Tank Model:	Not reported
Pipe Model:	Not reported
Active Status:	Active
Install Date:	/ /
Capacity Gallons:	3000
Material Name:	#2 Fuel Oil
Percentage:	100.00
Tank Type Name:	Steel/Carbon Steel/Iron
Tank Internal Protection:	None
Tank Internal Protection 1:	None
Tank Internal Protection 2:	Not reported
Pipe Location Name:	No Piping
Pipe Type Name:	Steel/Carbon Steel/Iron
Pipe External Protection 1:	None
Pipe External Protection 2:	Not reported
Tank Secondary Containment 1:	None
Tank Secondary Containment 2:	Not reported
Pipe Secondary Containment:	Not reported
Tank Leak Detection 1:	None
Tank Leak Detection 2:	Not reported
Pipe Leak Detection 1:	Exempt Suction Piping
Pipe Leak Detection 2:	Not reported
Type Of Overfill Prevention 1:	Product Level Gauge (A/G)
Type Of Overfill Prevention 2:	Not reported
Dispenser Method:	Suction
Spill Prevention:	Not reported
Tightness Test Method:	Unknown

SERVICE PLATING CO LTD (Continued) **1000432493**

Date Tested: / /
Next Test Date: 12/27/87
Date Tank Closed: / /

CERC-NFRAP:
Site ID: 0204153
Federal Facility: Not a Federal Facility
NPL Status: Not on the NPL
Non NPL Status: Removal Only Site (No Site Assessment Work Needed)

Site Description: NYC Dept. of Environmental Protection responded to odor complaints, issued notice letters to which there was no action by the owner. The site which is non-operational, contains acids, cyanides in open vats, tanks, etc. Preliminary assessment indicates site is removal eligible.Site is being archived with approval of removal program (see J. Witkowski email 04/11/05).

CERCLIS-NFRAP Assessment History:
Action: Notice Letters Issued
Date Started: Not reported
Date Completed: 06/25/1998
Priority Level: Not reported

Action: REMOVAL ASSESSMENT
Date Started: 02/18/1998
Date Completed: 08/10/1998
Priority Level: Not reported

Action: REMOVAL NEGOTIATIONS
Date Started: 06/25/1998
Date Completed: 08/21/1998
Priority Level: Not reported

Action: Public Notice Published
Date Started: Not reported
Date Completed: 10/13/1998
Priority Level: Not reported

Action: REMOVAL
Date Started: 08/26/1998
Date Completed: 11/04/1998
Priority Level: Cleaned up

Action: NON-NATIONAL PRIORITIES LIST POTENTIALLY RESPONSIBLE PARTY SEARCH
Date Started: 03/24/1998
Date Completed: 09/27/2001
Priority Level: Search Complete, No Viable PRPs

Action: LIEN ON POTENTIALLY RESPONSIBLE PARTY PROPERTY
Date Started: Not reported
Date Completed: 11/04/2001
Priority Level: Not reported

Action: ADMINISTRATIVE RECORDS
Date Started: 10/13/1998
Date Completed: 03/07/2005
Priority Level: Admin Record Compiled for a Removal Event

SERVICE PLATING CO LTD (Continued) **1000432493**

Action:	ARCHIVE SITE
Date Started:	Not reported
Date Completed:	04/11/2005
Priority Level:	Not reported

NY MANIFEST:

Document ID:	PAE6261636
Manifest Status:	Completed copy
Trans1 State ID:	PAAH0317
Trans2 State ID:	Not reported
Generator Ship Date:	970106
Trans1 Recv Date:	970106
Trans2 Recv Date:	Not reported
TSD Site Recv Date:	970106
Part A Recv Date:	970122
Part B Recv Date:	970122
Generator EPA ID:	NYD001384072
Trans1 EPA ID:	PAD982661381
Trans2 EPA ID:	Not reported
TSDF ID:	PAD085690592
Waste Code:	F009 - UNKNOWN
Quantity:	00050
Units:	G - Gallons (liquids only)* (8.3 pounds)
Number of Containers:	001
Container Type:	DF - Fiberboard or plastic drums (glass)
Handling Method:	B Incineration, heat recovery, burning.
Specific Gravity:	100
Waste Code:	Not reported
Quantity:	00500
Units:	G - Gallons (liquids only)* (8.3 pounds)
Number of Containers:	010
Container Type:	DM - Metal drums, barrels
Handling Method:	B Incineration, heat recovery, burning.
Specific Gravity:	100
Year:	97
Manifest Tracking Num:	Not reported
Import Ind:	Not reported
Export Ind:	Not reported
Discr Quantity Ind:	Not reported
Discr Type Ind:	Not reported
Discr Residue Ind:	Not reported
Discr Partial Reject Ind:	Not reported
Discr Full Reject Ind:	Not reported
Manifest Ref Num:	Not reported
Alt Fac RCRA Id:	Not reported
Alt Fac Sign Date:	Not reported
Mgmt Method Type Code:	Not reported
EPA ID:	NYD001384072
Facility Name:	SERVICE PLATING CO LTD
Facility Address:	154 NORTH 7TH STREET
Facility City:	BROOKLYN
Facility Address 2:	Not reported
Country:	USA
County:	KI
Mailing Name:	SERVICE PLATING CO LTD
Mailing Contact:	FRED ACCINELLIAL
Mailing Address:	154 NORTH 7TH STREET

SERVICE PLATING CO LTD (Continued) **1000432493**

Mailing Address 2:	Not reported
Mailing City:	BROOKLYN
Mailing State:	NY
Mailing Zip:	Not reported
Mailing Zip4:	Not reported
Mailing Country:	USA
Mailing Phone:	718-388-9360
Document ID:	MIA7123394
Manifest Status:	Not reported
Trans1 State ID:	NJD054126164
Trans2 State ID:	Not reported
Generator Ship Date:	10/21/1998
Trans1 Recv Date:	10/21/1998
Trans2 Recv Date:	Not reported
TSD Site Recv Date:	10/27/1998
Part A Recv Date:	Not reported
Part B Recv Date:	Not reported
Generator EPA ID:	NYD001384072
Trans1 EPA ID:	MID000724831
Trans2 EPA ID:	Not reported
TSDF ID:	Not reported
Waste Code:	F007 - PLATING BATH SOL FM ELECTROPLATING OPER
Quantity:	00020
Units:	Y - Cubic yards* (.85 tons)
Number of Containers:	001
Container Type:	CM - Metal boxes, cases, roll-offs
Handling Method:	L Landfill.
Specific Gravity:	01.00
Year:	98
Manifest Tracking Num:	Not reported
Import Ind:	Not reported
Export Ind:	Not reported
Discr Quantity Ind:	Not reported
Discr Type Ind:	Not reported
Discr Residue Ind:	Not reported
Discr Partial Reject Ind:	Not reported
Discr Full Reject Ind:	Not reported
Manifest Ref Num:	Not reported
Alt Fac RCRA Id:	Not reported
Alt Fac Sign Date:	Not reported
Mgmt Method Type Code:	Not reported
EPA ID:	NYD001384072
Facility Name:	SERVICE PLATING CO LTD
Facility Address:	154 NORTH 7TH STREET
Facility City:	BROOKLYN
Facility Address 2:	Not reported
Country:	USA
County:	KI
Mailing Name:	SERVICE PLATING CO LTD
Mailing Contact:	FRED ACCINELLIAL
Mailing Address:	154 NORTH 7TH STREET
Mailing Address 2:	Not reported
Mailing City:	BROOKLYN
Mailing State:	NY
Mailing Zip:	Not reported
Mailing Zip4:	Not reported

SERVICE PLATING CO LTD (Continued) **1000432493**

Mailing Country:	USA
Mailing Phone:	718-388-9360
Document ID:	MIA7123395
Manifest Status:	Not reported
Trans1 State ID:	NJD054126164
Trans2 State ID:	Not reported
Generator Ship Date:	10/26/1998
Trans1 Recv Date:	10/26/1998
Trans2 Recv Date:	Not reported
TSD Site Recv Date:	11/05/1998
Part A Recv Date:	Not reported
Part B Recv Date:	Not reported
Generator EPA ID:	NYD001384072
Trans1 EPA ID:	MID000724831
Trans2 EPA ID:	Not reported
TSDF ID:	Not reported
Waste Code:	D006 - CADMIUM 1.0 MG/L TCLP
Quantity:	00020
Units:	Y - Cubic yards* (.85 tons)
Number of Containers:	001
Container Type:	CM - Metal boxes, cases, roll-offs
Handling Method:	T Chemical, physical, or biological treatment.
Specific Gravity:	01.00
Year:	98
Manifest Tracking Num:	Not reported
Import Ind:	Not reported
Export Ind:	Not reported
Discr Quantity Ind:	Not reported
Discr Type Ind:	Not reported
Discr Residue Ind:	Not reported
Discr Partial Reject Ind:	Not reported
Discr Full Reject Ind:	Not reported
Manifest Ref Num:	Not reported
Alt Fac RCRA Id:	Not reported
Alt Fac Sign Date:	Not reported
Mgmt Method Type Code:	Not reported
EPA ID:	NYD001384072
Facility Name:	SERVICE PLATING CO LTD
Facility Address:	154 NORTH 7TH STREET
Facility City:	BROOKLYN
Facility Address 2:	Not reported
Country:	USA
County:	KI
Mailing Name:	SERVICE PLATING CO LTD
Mailing Contact:	FRED ACCINELLIAL
Mailing Address:	154 NORTH 7TH STREET
Mailing Address 2:	Not reported
Mailing City:	BROOKLYN
Mailing State:	NY
Mailing Zip:	Not reported
Mailing Zip4:	Not reported
Mailing Country:	USA
Mailing Phone:	718-388-9360
Document ID:	MIA7123396
Manifest Status:	Not reported

SERVICE PLATING CO LTD (Continued) **1000432493**

Trans1 State ID:	NJD054126164
Trans2 State ID:	Not reported
Generator Ship Date:	10/30/1998
Trans1 Recv Date:	10/30/1998
Trans2 Recv Date:	Not reported
TSD Site Recv Date:	11/05/1998
Part A Recv Date:	Not reported
Part B Recv Date:	Not reported
Generator EPA ID:	NYD001384072
Trans1 EPA ID:	MID000724831
Trans2 EPA ID:	Not reported
TSDF ID:	AC747GNJ
Waste Code:	D006 - CADMIUM 1.0 MG/L TCLP
Quantity:	00030
Units:	Y - Cubic yards* (.85 tons)
Number of Containers:	001
Container Type:	CM - Metal boxes, cases, roll-offs
Handling Method:	B Incineration, heat recovery, burning.
Specific Gravity:	01.00
Year:	98
Manifest Tracking Num:	Not reported
Import Ind:	Not reported
Export Ind:	Not reported
Discr Quantity Ind:	Not reported
Discr Type Ind:	Not reported
Discr Residue Ind:	Not reported
Discr Partial Reject Ind:	Not reported
Discr Full Reject Ind:	Not reported
Manifest Ref Num:	Not reported
Alt Fac RCRA Id:	Not reported
Alt Fac Sign Date:	Not reported
Mgmt Method Type Code:	Not reported
EPA ID:	NYD001384072
Facility Name:	SERVICE PLATING CO LTD
Facility Address:	154 NORTH 7TH STREET
Facility City:	BROOKLYN
Facility Address 2:	Not reported
Country:	USA
County:	KI
Mailing Name:	SERVICE PLATING CO LTD
Mailing Contact:	FRED ACCINELLIAL
Mailing Address:	154 NORTH 7TH STREET
Mailing Address 2:	Not reported
Mailing City:	BROOKLYN
Mailing State:	NY
Mailing Zip:	Not reported
Mailing Zip4:	Not reported
Mailing Country:	USA
Mailing Phone:	718-388-9360
Document ID:	MIA7123397
Manifest Status:	Not reported
Trans1 State ID:	NJD054126164
Trans2 State ID:	Not reported
Generator Ship Date:	11/02/1998
Trans1 Recv Date:	11/02/1998
Trans2 Recv Date:	Not reported

SERVICE PLATING CO LTD (Continued) **1000432493**

TSD Site Recv Date:	11/05/1998
Part A Recv Date:	Not reported
Part B Recv Date:	Not reported
Generator EPA ID:	NYD001384072
Trans1 EPA ID:	MID000724831
Trans2 EPA ID:	Not reported
TSDF ID:	Not reported
Waste Code:	D006 - CADMIUM 1.0 MG/L TCLP
Quantity:	00020
Units:	Y - Cubic yards* (.85 tons)
Number of Containers:	001
Container Type:	CM - Metal boxes, cases, roll-offs
Handling Method:	B Incineration, heat recovery, burning.
Specific Gravity:	01.00
Year:	98
Manifest Tracking Num:	Not reported
Import Ind:	Not reported
Export Ind:	Not reported
Discr Quantity Ind:	Not reported
Discr Type Ind:	Not reported
Discr Residue Ind:	Not reported
Discr Partial Reject Ind:	Not reported
Discr Full Reject Ind:	Not reported
Manifest Ref Num:	Not reported
Alt Fac RCRA Id:	Not reported
Alt Fac Sign Date:	Not reported
Mgmt Method Type Code:	Not reported
EPA ID:	NYD001384072
Facility Name:	SERVICE PLATING CO LTD
Facility Address:	154 NORTH 7TH STREET
Facility City:	BROOKLYN
Facility Address 2:	Not reported
Country:	USA
County:	KI
Mailing Name:	SERVICE PLATING CO LTD
Mailing Contact:	FRED ACCINELLIAL
Mailing Address:	154 NORTH 7TH STREET
Mailing Address 2:	Not reported
Mailing City:	BROOKLYN
Mailing State:	NY
Mailing Zip:	Not reported
Mailing Zip4:	Not reported
Mailing Country:	USA
Mailing Phone:	718-388-9360
Document ID:	MIA7123398
Manifest Status:	Not reported
Trans1 State ID:	NJD054126164
Trans2 State ID:	Not reported
Generator Ship Date:	10/28/1998
Trans1 Recv Date:	10/28/1998
Trans2 Recv Date:	Not reported
TSD Site Recv Date:	11/10/1998
Part A Recv Date:	Not reported
Part B Recv Date:	Not reported
Generator EPA ID:	NYD001384072
Trans1 EPA ID:	MID000724831

SERVICE PLATING CO LTD (Continued) **1000432493**

Trans2 EPA ID:	Not reported
TSDF ID:	Not reported
Waste Code:	F007 - PLATING BATH SOL FM ELECTROPLATING OPER
Quantity:	00020
Units:	Y - Cubic yards* (.85 tons)
Number of Containers:	001
Container Type:	CM - Metal boxes, cases, roll-offs
Handling Method:	B Incineration, heat recovery, burning.
Specific Gravity:	01.00
Year:	98
Manifest Tracking Num:	Not reported
Import Ind:	Not reported
Export Ind:	Not reported
Discr Quantity Ind:	Not reported
Discr Type Ind:	Not reported
Discr Residue Ind:	Not reported
Discr Partial Reject Ind:	Not reported
Discr Full Reject Ind:	Not reported
Manifest Ref Num:	Not reported
Alt Fac RCRA Id:	Not reported
Alt Fac Sign Date:	Not reported
Mgmt Method Type Code:	Not reported
EPA ID:	NYD001384072
Facility Name:	SERVICE PLATING CO LTD
Facility Address:	154 NORTH 7TH STREET
Facility City:	BROOKLYN
Facility Address 2:	Not reported
Country:	USA
County:	KI
Mailing Name:	SERVICE PLATING CO LTD
Mailing Contact:	FRED ACCINELLIAL
Mailing Address:	154 NORTH 7TH STREET
Mailing Address 2:	Not reported
Mailing City:	BROOKLYN
Mailing State:	NY
Mailing Zip:	Not reported
Mailing Zip4:	Not reported
Mailing Country:	USA
Mailing Phone:	718-388-9360
Document ID:	ALA0068623
Manifest Status:	Not reported
Trans1 State ID:	NJD986607380
Trans2 State ID:	Not reported
Generator Ship Date:	10/27/1998
Trans1 Recv Date:	10/27/1998
Trans2 Recv Date:	Not reported
TSD Site Recv Date:	11/03/1998
Part A Recv Date:	Not reported
Part B Recv Date:	Not reported
Generator EPA ID:	NYD001384072
Trans1 EPA ID:	ALD981020894
Trans2 EPA ID:	Not reported
TSDF ID:	AA998BNJ
Waste Code:	D001 - NON-LISTED IGNITABLE WASTES
Quantity:	00010
Units:	G - Gallons (liquids only)* (8.3 pounds)

SERVICE PLATING CO LTD (Continued) **1000432493**

Number of Containers:	001
Container Type:	DM - Metal drums, barrels
Handling Method:	T Chemical, physical, or biological treatment.
Specific Gravity:	01.00
Year:	98
Manifest Tracking Num:	Not reported
Import Ind:	Not reported
Export Ind:	Not reported
Discr Quantity Ind:	Not reported
Discr Type Ind:	Not reported
Discr Residue Ind:	Not reported
Discr Partial Reject Ind:	Not reported
Discr Full Reject Ind:	Not reported
Manifest Ref Num:	Not reported
Alt Fac RCRA Id:	Not reported
Alt Fac Sign Date:	Not reported
Mgmt Method Type Code:	Not reported
EPA ID:	NYD001384072
Facility Name:	SERVICE PLATING CO LTD
Facility Address:	154 NORTH 7TH STREET
Facility City:	BROOKLYN
Facility Address 2:	Not reported
Country:	USA
County:	KI
Mailing Name:	SERVICE PLATING CO LTD
Mailing Contact:	FRED ACCINELLIAL
Mailing Address:	154 NORTH 7TH STREET
Mailing Address 2:	Not reported
Mailing City:	BROOKLYN
Mailing State:	NY
Mailing Zip:	Not reported
Mailing Zip4:	Not reported
Mailing Country:	USA
Mailing Phone:	718-388-9360
Document ID:	ALA0067513
Manifest Status:	Not reported
Trans1 State ID:	NJD986607380
Trans2 State ID:	Not reported
Generator Ship Date:	10/14/1998
Trans1 Recv Date:	10/14/1998
Trans2 Recv Date:	Not reported
TSD Site Recv Date:	10/20/1998
Part A Recv Date:	Not reported
Part B Recv Date:	Not reported
Generator EPA ID:	NYD001384072
Trans1 EPA ID:	ALD981020894
Trans2 EPA ID:	Not reported
TSDF ID:	NYJA334
Waste Code:	D002 - NON-LISTED CORROSIVE WASTES
Quantity:	00110
Units:	G - Gallons (liquids only)* (8.3 pounds)
Number of Containers:	002
Container Type:	DM - Metal drums, barrels
Handling Method:	T Chemical, physical, or biological treatment.
Specific Gravity:	01.00
Waste Code:	D001 - NON-LISTED IGNITABLE WASTES

SERVICE PLATING CO LTD (Continued) **1000432493**

Quantity:	00055
Units:	G - Gallons (liquids only)* (8.3 pounds)
Number of Containers:	001
Container Type:	DF - Fiberboard or plastic drums (glass)
Handling Method:	T Chemical, physical, or biological treatment.
Specific Gravity:	01.00
Waste Code:	D002 - NON-LISTED CORROSIVE WASTES
Quantity:	00083
Units:	P - Pounds
Number of Containers:	001
Container Type:	DM - Metal drums, barrels
Handling Method:	T Chemical, physical, or biological treatment.
Specific Gravity:	01.00
Waste Code:	D001 - NON-LISTED IGNITABLE WASTES
Quantity:	00275
Units:	G - Gallons (liquids only)* (8.3 pounds)
Number of Containers:	005
Container Type:	DM - Metal drums, barrels
Handling Method:	B Incineration, heat recovery, burning.
Specific Gravity:	01.00
Year:	98
Manifest Tracking Num:	Not reported
Import Ind:	Not reported
Export Ind:	Not reported
Discr Quantity Ind:	Not reported
Discr Type Ind:	Not reported
Discr Residue Ind:	Not reported
Discr Partial Reject Ind:	Not reported
Discr Full Reject Ind:	Not reported
Manifest Ref Num:	Not reported
Alt Fac RCRA Id:	Not reported
Alt Fac Sign Date:	Not reported
Mgmt Method Type Code:	Not reported
EPA ID:	NYD001384072
Facility Name:	SERVICE PLATING CO LTD
Facility Address:	154 NORTH 7TH STREET
Facility City:	BROOKLYN
Facility Address 2:	Not reported
Country:	USA
County:	KI
Mailing Name:	SERVICE PLATING CO LTD
Mailing Contact:	FRED ACCINELLIAL
Mailing Address:	154 NORTH 7TH STREET
Mailing Address 2:	Not reported
Mailing City:	BROOKLYN
Mailing State:	NY
Mailing Zip:	Not reported
Mailing Zip4:	Not reported
Mailing Country:	USA
Mailing Phone:	718-388-9360
Document ID:	ALA0070460
Manifest Status:	Not reported
Trans1 State ID:	NJD986607380
Trans2 State ID:	Not reported
Generator Ship Date:	10/14/1998
Trans1 Recv Date:	10/14/1998

SERVICE PLATING CO LTD (Continued) **1000432493**

Trans2 Recv Date:	Not reported
TSD Site Recv Date:	10/20/1998
Part A Recv Date:	Not reported
Part B Recv Date:	Not reported
Generator EPA ID:	NYD001384072
Trans1 EPA ID:	ALD981020894
Trans2 EPA ID:	Not reported
TSDF ID:	NYJA334
Waste Code:	D001 - NON-LISTED IGNITABLE WASTES
Quantity:	00055
Units:	G - Gallons (liquids only)* (8.3 pounds)
Number of Containers:	001
Container Type:	DM - Metal drums, barrels
Handling Method:	B Incineration, heat recovery, burning.
Specific Gravity:	01.00
Waste Code:	D005 - BARIUM 100.0 MG/L TCLP
Quantity:	00005
Units:	G - Gallons (liquids only)* (8.3 pounds)
Number of Containers:	001
Container Type:	DF - Fiberboard or plastic drums (glass)
Handling Method:	B Incineration, heat recovery, burning.
Specific Gravity:	01.00
Year:	98
Manifest Tracking Num:	Not reported
Import Ind:	Not reported
Export Ind:	Not reported
Discr Quantity Ind:	Not reported
Discr Type Ind:	Not reported
Discr Residue Ind:	Not reported
Discr Partial Reject Ind:	Not reported
Discr Full Reject Ind:	Not reported
Manifest Ref Num:	Not reported
Alt Fac RCRA Id:	Not reported
Alt Fac Sign Date:	Not reported
Mgmt Method Type Code:	Not reported
EPA ID:	NYD001384072
Facility Name:	SERVICE PLATING CO LTD
Facility Address:	154 NORTH 7TH STREET
Facility City:	BROOKLYN
Facility Address 2:	Not reported
Country:	USA
County:	KI
Mailing Name:	SERVICE PLATING CO LTD
Mailing Contact:	FRED ACCINELLIAL
Mailing Address:	154 NORTH 7TH STREET
Mailing Address 2:	Not reported
Mailing City:	BROOKLYN
Mailing State:	NY
Mailing Zip:	Not reported
Mailing Zip4:	Not reported
Mailing Country:	USA
Mailing Phone:	718-388-9360
Document ID:	NJA2960228
Manifest Status:	Not reported
Trans1 State ID:	NJD071629976
Trans2 State ID:	Not reported

SERVICE PLATING CO LTD (Continued) **1000432493**

Generator Ship Date:	10/13/1998
Trans1 Recv Date:	10/13/1998
Trans2 Recv Date:	Not reported
TSD Site Recv Date:	10/13/1998
Part A Recv Date:	Not reported
Part B Recv Date:	Not reported
Generator EPA ID:	NYD001384072
Trans1 EPA ID:	NJD002385730
Trans2 EPA ID:	Not reported
TSDF ID:	03217
Waste Code:	D002 - NON-LISTED CORROSIVE WASTES
Quantity:	00340
Units:	G - Gallons (liquids only)* (8.3 pounds)
Number of Containers:	001
Container Type:	TT - Cargo tank, tank trucks
Handling Method:	T Chemical, physical, or biological treatment.
Specific Gravity:	01.00
Year:	98
Manifest Tracking Num:	Not reported
Import Ind:	Not reported
Export Ind:	Not reported
Discr Quantity Ind:	Not reported
Discr Type Ind:	Not reported
Discr Residue Ind:	Not reported
Discr Partial Reject Ind:	Not reported
Discr Full Reject Ind:	Not reported
Manifest Ref Num:	Not reported
Alt Fac RCRA Id:	Not reported
Alt Fac Sign Date:	Not reported
Mgmt Method Type Code:	Not reported
EPA ID:	NYD001384072
Facility Name:	SERVICE PLATING CO LTD
Facility Address:	154 NORTH 7TH STREET
Facility City:	BROOKLYN
Facility Address 2:	Not reported
Country:	USA
County:	KI
Mailing Name:	SERVICE PLATING CO LTD
Mailing Contact:	FRED ACCINELLIAL
Mailing Address:	154 NORTH 7TH STREET
Mailing Address 2:	Not reported
Mailing City:	BROOKLYN
Mailing State:	NY
Mailing Zip:	Not reported
Mailing Zip4:	Not reported
Mailing Country:	USA
Mailing Phone:	718-388-9360
Document ID:	NJA2960229
Manifest Status:	Not reported
Trans1 State ID:	NJD071629976
Trans2 State ID:	Not reported
Generator Ship Date:	10/14/1998
Trans1 Recv Date:	10/14/1998
Trans2 Recv Date:	Not reported
TSD Site Recv Date:	10/14/1998
Part A Recv Date:	Not reported

SERVICE PLATING CO LTD (Continued) **1000432493**

Part B Recv Date:	Not reported
Generator EPA ID:	NYD001384072
Trans1 EPA ID:	NJD002385730
Trans2 EPA ID:	Not reported
TSDF ID:	03217
Waste Code:	D002 - NON-LISTED CORROSIVE WASTES
Quantity:	00186
Units:	G - Gallons (liquids only)* (8.3 pounds)
Number of Containers:	001
Container Type:	TT - Cargo tank, tank trucks
Handling Method:	T Chemical, physical, or biological treatment.
Specific Gravity:	01.00
Year:	98
Manifest Tracking Num:	Not reported
Import Ind:	Not reported
Export Ind:	Not reported
Discr Quantity Ind:	Not reported
Discr Type Ind:	Not reported
Discr Residue Ind:	Not reported
Discr Partial Reject Ind:	Not reported
Discr Full Reject Ind:	Not reported
Manifest Ref Num:	Not reported
Alt Fac RCRA Id:	Not reported
Alt Fac Sign Date:	Not reported
Mgmt Method Type Code:	Not reported
EPA ID:	NYD001384072
Facility Name:	SERVICE PLATING CO LTD
Facility Address:	154 NORTH 7TH STREET
Facility City:	BROOKLYN
Facility Address 2:	Not reported
Country:	USA
County:	KI
Mailing Name:	SERVICE PLATING CO LTD
Mailing Contact:	FRED ACCINELLIAL
Mailing Address:	154 NORTH 7TH STREET
Mailing Address 2:	Not reported
Mailing City:	BROOKLYN
Mailing State:	NY
Mailing Zip:	Not reported
Mailing Zip4:	Not reported
Mailing Country:	USA
Mailing Phone:	718-388-9360

Document ID:	NJA2960230
Manifest Status:	Not reported
Trans1 State ID:	NJD071629976
Trans2 State ID:	Not reported
Generator Ship Date:	10/14/1998
Trans1 Recv Date:	10/14/1998
Trans2 Recv Date:	Not reported
TSD Site Recv Date:	10/14/1998
Part A Recv Date:	Not reported
Part B Recv Date:	Not reported
Generator EPA ID:	NYD001384072
Trans1 EPA ID:	NJD002385730
Trans2 EPA ID:	Not reported
TSDF ID:	03217

SERVICE PLATING CO LTD (Continued) **1000432493**

Waste Code:	F007 - PLATING BATH SOL FM ELECTROPLATING OPER
Quantity:	00833
Units:	G - Gallons (liquids only)* (8.3 pounds)
Number of Containers:	001
Container Type:	TT - Cargo tank, tank trucks
Handling Method:	T Chemical, physical, or biological treatment.
Specific Gravity:	01.00
Year:	98
Manifest Tracking Num:	Not reported
Import Ind:	Not reported
Export Ind:	Not reported
Discr Quantity Ind:	Not reported
Discr Type Ind:	Not reported
Discr Residue Ind:	Not reported
Discr Partial Reject Ind:	Not reported
Discr Full Reject Ind:	Not reported
Manifest Ref Num:	Not reported
Alt Fac RCRA Id:	Not reported
Alt Fac Sign Date:	Not reported
Mgmt Method Type Code:	Not reported
EPA ID:	NYD001384072
Facility Name:	SERVICE PLATING CO LTD
Facility Address:	154 NORTH 7TH STREET
Facility City:	BROOKLYN
Facility Address 2:	Not reported
Country:	USA
County:	KI
Mailing Name:	SERVICE PLATING CO LTD
Mailing Contact:	FRED ACCINELLIAL
Mailing Address:	154 NORTH 7TH STREET
Mailing Address 2:	Not reported
Mailing City:	BROOKLYN
Mailing State:	NY
Mailing Zip:	Not reported
Mailing Zip4:	Not reported
Mailing Country:	USA
Mailing Phone:	718-388-9360
Document ID:	NJA2960238
Manifest Status:	Not reported
Trans1 State ID:	PAR000035949
Trans2 State ID:	Not reported
Generator Ship Date:	11/02/1998
Trans1 Recv Date:	11/02/1998
Trans2 Recv Date:	Not reported
TSD Site Recv Date:	11/02/1998
Part A Recv Date:	Not reported
Part B Recv Date:	Not reported
Generator EPA ID:	NYD001384072
Trans1 EPA ID:	NJD002385730
Trans2 EPA ID:	Not reported
TSDF ID:	50134
Waste Code:	D007 - CHROMIUM 5.0 MG/L TCLP
Quantity:	01081
Units:	G - Gallons (liquids only)* (8.3 pounds)
Number of Containers:	001
Container Type:	TT - Cargo tank, tank trucks

SERVICE PLATING CO LTD (Continued) **1000432493**

Handling Method:	T Chemical, physical, or biological treatment.
Specific Gravity:	01.00
Year:	98
Manifest Tracking Num:	Not reported
Import Ind:	Not reported
Export Ind:	Not reported
Discr Quantity Ind:	Not reported
Discr Type Ind:	Not reported
Discr Residue Ind:	Not reported
Discr Partial Reject Ind:	Not reported
Discr Full Reject Ind:	Not reported
Manifest Ref Num:	Not reported
Alt Fac RCRA Id:	Not reported
Alt Fac Sign Date:	Not reported
Mgmt Method Type Code:	Not reported
EPA ID:	NYD001384072
Facility Name:	SERVICE PLATING CO LTD
Facility Address:	154 NORTH 7TH STREET
Facility City:	BROOKLYN
Facility Address 2:	Not reported
Country:	USA
County:	KI
Mailing Name:	SERVICE PLATING CO LTD
Mailing Contact:	FRED ACCINELLIAL
Mailing Address:	154 NORTH 7TH STREET
Mailing Address 2:	Not reported
Mailing City:	BROOKLYN
Mailing State:	NY
Mailing Zip:	Not reported
Mailing Zip4:	Not reported
Mailing Country:	USA
Mailing Phone:	718-388-9360

Document ID:	MIA7151249
Manifest Status:	Not reported
Trans1 State ID:	NJD054126164
Trans2 State ID:	Not reported
Generator Ship Date:	10/13/1998
Trans1 Recv Date:	10/13/1998
Trans2 Recv Date:	Not reported
TSD Site Recv Date:	10/27/1998
Part A Recv Date:	Not reported
Part B Recv Date:	Not reported
Generator EPA ID:	NYD001384072
Trans1 EPA ID:	MID000724831
Trans2 EPA ID:	Not reported
TSDF ID:	AC747GNJ
Waste Code:	F007 - PLATING BATH SOL FM ELECTROPLATING OPER
Quantity:	00020
Units:	Y - Cubic yards* (.85 tons)
Number of Containers:	001
Container Type:	CM - Metal boxes, cases, roll-offs
Handling Method:	L Landfill.
Specific Gravity:	01.00
Year:	98
Manifest Tracking Num:	Not reported
Import Ind:	Not reported

SERVICE PLATING CO LTD (Continued) **1000432493**

Export Ind:	Not reported
Discr Quantity Ind:	Not reported
Discr Type Ind:	Not reported
Discr Residue Ind:	Not reported
Discr Partial Reject Ind:	Not reported
Discr Full Reject Ind:	Not reported
Manifest Ref Num:	Not reported
Alt Fac RCRA Id:	Not reported
Alt Fac Sign Date:	Not reported
Mgmt Method Type Code:	Not reported
EPA ID:	NYD001384072
Facility Name:	SERVICE PLATING CO LTD
Facility Address:	154 NORTH 7TH STREET
Facility City:	BROOKLYN
Facility Address 2:	Not reported
Country:	USA
County:	KI
Mailing Name:	SERVICE PLATING CO LTD
Mailing Contact:	FRED ACCINELLIAL
Mailing Address:	154 NORTH 7TH STREET
Mailing Address 2:	Not reported
Mailing City:	BROOKLYN
Mailing State:	NY
Mailing Zip:	Not reported
Mailing Zip4:	Not reported
Mailing Country:	USA
Mailing Phone:	718-388-9360

Document ID:	NYB7125786
Manifest Status:	Completed after the designated time period for a TSDF to get a copy to the DEC
Trans1 State ID:	PC4339NY
Trans2 State ID:	Not reported
Generator Ship Date:	961216
Trans1 Recv Date:	961216
Trans2 Recv Date:	Not reported
TSD Site Recv Date:	961216
Part A Recv Date:	970108
Part B Recv Date:	970109
Generator EPA ID:	NYD001384072
Trans1 EPA ID:	NYD049178296
Trans2 EPA ID:	Not reported
TSDF ID:	NYD049178296
Waste Code:	D002 - NON-LISTED CORROSIVE WASTES
Quantity:	06400
Units:	P - Pounds
Number of Containers:	016
Container Type:	DF - Fiberboard or plastic drums (glass)
Handling Method:	T Chemical, physical, or biological treatment.
Specific Gravity:	100
Year:	96
Manifest Tracking Num:	Not reported
Import Ind:	Not reported
Export Ind:	Not reported
Discr Quantity Ind:	Not reported
Discr Type Ind:	Not reported
Discr Residue Ind:	Not reported
Discr Partial Reject Ind:	Not reported

SERVICE PLATING CO LTD (Continued) **1000432493**

Discr Full Reject Ind:	Not reported
Manifest Ref Num:	Not reported
Alt Fac RCRA Id:	Not reported
Alt Fac Sign Date:	Not reported
Mgmt Method Type Code:	Not reported
EPA ID:	NYD001384072
Facility Name:	SERVICE PLATING CO LTD
Facility Address:	154 NORTH 7TH STREET
Facility City:	BROOKLYN
Facility Address 2:	Not reported
Country:	USA
County:	KI
Mailing Name:	SERVICE PLATING CO LTD
Mailing Contact:	FRED ACCINELLIAL
Mailing Address:	154 NORTH 7TH STREET
Mailing Address 2:	Not reported
Mailing City:	BROOKLYN
Mailing State:	NY
Mailing Zip:	Not reported
Mailing Zip4:	Not reported
Mailing Country:	USA
Mailing Phone:	718-388-9360

HIST UST:

PBS Number:	2-479748
SPDES Number:	Not reported
Emergency Contact:	RUBEN A. MINERNSKY
Emergency Telephone:	(516) 538-0423
Operator:	RUBEN A. MINERNSKY
Operator Telephone:	(718) 388-9360
Owner Name:	154 NORTH 7TH STREET R. E. CORPORATION
Owner Address:	154 NORTH 7TH STREET
Owner City,St,Zip:	BROOKLYN, NY 11211
Owner Telephone:	(718) 388-9360
Owner Type:	Corporate/Commercial
Owner Subtype:	Not reported
Mailing Name:	ALL PLATING CORPORATION
Mailing Address:	154 NORTH 7TH STREET
Mailing Address 2:	Not reported
Mailing City,St,Zip:	BROOKLYN, NY 11211
Mailing Contact:	RUBEN A. MIRENSKY
Mailing Telephone:	(718) 388-9360
Owner Mark:	First Owner
Facility Status:	1 - Active PBS facility, i.e. total capacity of the PBS tanks is greater than 1,100 gallons, regardless if Subpart 360-14 tanks exist or not at the facility.
Facility Addr2:	Not reported
SWIS ID:	6101
Old PBS Number:	Not reported
Facility Type:	MANUFACTURING
Inspected Date:	Not reported
Inspector:	Not reported
Inspection Result:	Not reported
Federal ID:	Not reported
Certification Flag:	False
Certification Date:	01/30/1995
Expiration Date:	02/01/2000

SERVICE PLATING CO LTD (Continued) **1000432493**

Renew Flag:	False
Renewal Date:	Not reported
Total Capacity:	3000
FAMT:	True
Facility Screen:	No Missing Data
Owner Screen:	No Missing Data
Tank Screen:	No Missing Data
Dead Letter:	False
CBS Number:	Not reported
Town or City:	NEW YORK CITY
County Code:	61
Town or City:	01
Region:	2

Tank Id:	001
Tank Location:	UNDERGROUND
Tank Status:	In Service
Install Date:	Not reported
Capacity (gals):	3000
Product Stored:	NOS 1,2, OR 4 FUEL OIL
Tank Type:	Steel/carbon steel
Tank Internal:	None
Tank External:	None
Pipe Location:	None
Pipe Type:	STEEL/IRON
Pipe Internal:	None
Pipe External:	None
Second Containment:	None
Leak Detection:	None
Overfill Prot:	Product Level Gauge
Dispenser:	Suction
Date Tested:	Not reported
Next Test Date:	12/27/1987
Missing Data for Tank:	No Missing Data
Date Closed:	Not reported
Test Method:	Not reported
Deleted:	False
Updated:	True
Lat/long:	Not reported

LIENS 2:

Facility name:	ALL PLATING CORP.
Facility address:	154 NORTH 7TH STREET BROOKLYN, NY 11211
EPA ID:	NYD001384072
Action:	LP001 - Lien on PRP property
Start date:	Not reported
Complete date:	11/04/2001
Notice date:	Not reported
Enforcemant date:	Not reported
Reardon date:	Not reported
Statutes:	Not reported

RCRA-NonGen:

Date form received by agency:	01/01/2006
Facility name:	SERVICE PLATING CO LTD

SERVICE PLATING CO LTD (Continued) **1000432493**

Facility address: 154 N 7TH ST
BROOKLYN, NY 112112920
EPA ID: NYD001384072
Mailing address: N 7TH ST
BROOKLYN, NY 11211
Contact: -
Contact address: N 7TH ST
BROOKLYN, NY 11211
Contact country: US
Contact telephone: Not reported
Contact email: Not reported
EPA Region: 02
Land type: Facility is not located on Indian land. Additional information is not known.
Classification: Non-Generator
Description: Handler: Non-Generators do not presently generate hazardous waste

Handler accessibilty indicator: Transferred to the program or state equivalent.

Handler Activities Summary:
U.S. importer of hazardous waste: Unknown
Mixed waste (haz. and radioactive): Unknown
Recycler of hazardous waste: No
Transporter of hazardous waste: No
Treater, storer or disposer of HW: No
Underground injection activity: No
On-site burner exemption: Unknown
Furnace exemption: Unknown
Used oil fuel burner: No
Used oil processor: No
User oil refiner: No
Used oil fuel marketer to burner: No
Used oil Specification marketer: No
Used oil transfer facility: No
Used oil transporter: No
Off-site waste receiver: Commercial status unknown

Historical Generators:
Date form received by agency: 07/08/1999
Facility name: SERVICE PLATING CO LTD
Classification: Not a generator, verified

Date form received by agency: 11/10/1980
Facility name: SERVICE PLATING CO LTD
Classification: Small Quantity Generator

Violation Status: No violations found

Evaluation Action Summary:
Evaluation date: 12/07/1992
Evaluation: COMPLIANCE EVALUATION INSPECTION ON-SITE
Area of violation: Not reported
Date achieved compliance: Not reported
Evaluation lead agency: EPA

CT MANIFEST:
Manifest No: Not reported
Waste Occurence: Not reported

SERVICE PLATING CO LTD (Continued) **1000432493**

UNNA:	Not reported
Hazard Class:	Not reported
US Dot Description:	Not reported
No of Containers:	Not reported
Container Type:	Not reported
Quantity:	Not reported
Weight/Volume:	Not reported
Additional Description:	Not reported
Handling Code:	Not reported
Date Record Was Last Modified:	Not reported
DEO Who Last Modified Record:	Not reported
Manifest No:	Not reported
Waste Occurence:	Not reported
EPA Waste Code:	Not reported
Recycled Waste?:	Not reported
Date Record Was Last Modified:	Not reported
DEO Who Last Modified Record:	Not reported
Year:	1998
Manifest ID:	CTF0535724
TSDF EPA ID:	CTD000604488
TSDF Name:	CLEAN HARBORS OF CONNECTICUT, INC.
TSDF Address:	51 BRODERICK RD
TSDF City,St,Zip:	BRISTOL, CT 06010
TSDF Country:	USA
TSDF Telephone:	Not reported
Transport Date:	10/20/98
Transporter EPA ID:	NJD071629976
Transporter Name:	S-J TRANSPORTATION CO
Transporter Country:	USA
Transporter Phone:	Not reported
Trans 2 Date:	/ /
Trans 2 EPA ID:	Not reported
Trans 2 Name:	Not reported
Trans 2 Address:	Not reported
Trans 2 City,St,Zip:	CT
Trans 2 Country:	USA
Trans 2 Phone:	Not reported
Generator EPA ID:	NYD001384072
Gererator Phone:	7329066908
Generator Address:	Not reported
Generator City,State,Zip:	Not reported
Generator Country:	Not reported
Special Handling:	Not reported
Discrepancies:	No
Date Shipped:	10/20/98
Date Received:	10/20/98
Last modified date:	04/26/04
Last modified by:	IG
Comments:	Not reported

U86 **154-158 NORTH 7TH ST/BKLY** **LTANKS** **S104275561**
WNW **154-158 NORTH 7TH STREET** **HIST LTANKS** **N/A**
1/8-1/4 **BROOKLYN, NY**
1310 ft.

Site 2 of 2 in cluster U

Relative:
Higher

Actual:
33 ft.

LTANKS:

Site ID:	219940
Spill Date:	01/16/90
Facility Addr2:	Not reported
Facility ID:	8909928
Program Number:	8909928
SWIS:	2401
Region of Spill:	2
Investigator:	BKFALVEY
Referred To:	Not reported
Reported to Dept:	01/16/90
CID:	14
Spill Cause:	Tank Test Failure
Water Affected:	Not reported
Spill Source:	Commercial/Industrial
Spill Notifier:	Tank Tester
Cleanup Ceased:	/ /
Cleanup Meets Standard:	False
Last Inspection:	/ /
Recommended Penalty:	Penalty Not Recommended
UST Involvement:	False
Spill Class:	Known release with minimal potential for fire or hazard. DEC Response. Willing Responsible Party. Corrective action taken.
Spill Closed Dt:	/ /
Remediation Phase:	1
Date Entered In Computer:	01/23/90
Spill Record Last Update:	09/22/06
Spille Namer:	Not reported
Spiller Company:	Not reported
Spiller Phone:	(718) 388-9360
Spiller Extention:	Not reported
Spiller Address:	Not reported
Spiller City,St,Zip:	ZZ
Spiller County:	001
Spiller Contact:	Not reported
Spiller Phone:	Not reported
Spiller Extention:	Not reported
DEC Region:	2
Program Number:	8909928
DER Facility ID:	181901
Site ID:	219940
Operable Unit ID:	936938
Operable Unit:	01
Material ID:	443066
Material Code:	0001
Material Name:	#2 Fuel Oil
Case No.:	Not reported
Material FA:	Petroleum
Quantity:	-1.00
Units:	Not reported
Recovered:	0.00
Resource Affected:	Groundwater
Oxygenate:	False

154-158 NORTH 7TH ST/BKLY (Continued) **S104275561**

Site ID:	219940
Spill Tank Test:	1536688
Tank Number:	Not reported
Tank Size:	0
Test Method:	00
Leak Rate:	0.00
Gross Fail:	Not reported
Modified By:	Spills
Last Modified:	10/01/04
Test Method:	Unknown
DEC Memo:	Start DECRemark - 8909928 Tank test failure. PBS file shows tank in service, but next tank tes due prior to the date of this spill. PBS registration expired in 2000. Need to follow up. 9/22/06 left message for attorney found on deed to contactWilliamsburgh Square LLC (new owner as of 2003). address:154 N. 7th St., Brooklyn 11211. deed had no individual's name (only corporation). bf END DECRemark - 8909928
Remarks:	Start CallerRemark - 8909928 3K TANK FAILED PETRO TITE WITH A LEAK RATE OF -.161GPH. END CallerRemark - 8909928

HIST LTANKS:

Region of Spill:	2
Spill Number:	8909928
Investigator:	SIGONA
Caller Name:	Not reported
Caller Agency:	Not reported
Caller Phone:	Not reported
Caller Extension:	Not reported
Notifier Name:	Not reported
Notifier Agency:	Not reported
Notifier Phone:	Not reported
Notifier Extension:	Not reported
Spill Date:	01/16/1990
Spill Time:	15:45
Reported to Department Date:	01/16/90
Reported to Department Time:	16:22
SWIS:	61
Spiller Contact:	Not reported
Spiller Phone:	Not reported
Spiller Extention:	Not reported
Spiller Name:	Not reported
Spiller Address:	Not reported
Spiller City,St,Zip:	Not reported
Facility Contact:	Not reported
Facility Phone:	(718) 388-9360
Facility Extention:	Not reported
Spill Cause:	Tank Test Failure
Resource Affectd:	Groundwater
Water Affected:	Not reported
Spill Source:	Other Commercial/Industrial
Spill Notifier:	Tank Tester
PBS Number:	Not reported
Cleanup Ceased:	/ /
Cleanup Meets Standard:	False
Last Inspection:	/ /
Recommended Penalty:	Penalty Not Recommended
Spiller Cleanup Date:	/ /
Enforcement Date:	/ /

154-158 NORTH 7TH ST/BKLY (Continued) **S104275561**

Investigation Complete: / /
UST Involvement: False
Spill Class: Known release with minimal potential for fire or hazard. DEC Response. Willing Responsible Party. Corrective action taken.
Spill Closed Dt: / /
Date Region Sent Summary to Central Office: / /
Corrective Action Plan Submitted: / /
Date Spill Entered In Computer Data File: 01/23/90
Time Spill Entered In Computer Data File: Not reported
Spill Record Last Update: 11/15/94
Is Updated: False
PBS Number: Not reported
Tank Number: Not reported
Tank Size: 0
Test Method: Not reported
Leak Rate Failed Tank: 0.00
Gross Leak Rate: Not reported
Material Class Type: Petroleum
Quantity Spilled: -1
Unkonwn Quantity Spilled: False
Units: Not reported
Quantity Recovered: 0
Unkonwn Quantity Recovered: False
Material: #2 FUEL OIL
Class Type: #2 FUEL OIL
Times Material Entry In File: 24464
CAS Number: Not reported
Last Date: 19941207
DEC Remarks: Not reported
Spill Cause: 3K TANK FAILED PETRO TITE WITH A LEAK RATE OF -.161GPH.

R87 **ENGINE COMPANY 229** **LTANKS** **S102619299**
ENE **75 RICHARDSON ST** **HIST LTANKS** **N/A**
1/4-1/2 **BROOKLYN, NY**
1353 ft.

Site 3 of 3 in cluster R

Relative: Higher

Actual: 15 ft.

LTANKS:
Site ID: 108052
Spill Date: 06/20/97
Facility Addr2: Not reported
Facility ID: 9703488
Program Number: 9703488
SWIS: 2401
Region of Spill: 2
Investigator: ADZHITOM
Referred To: SOURCE TO BE INVESTIGATED
Reported to Dept: 06/20/97
CID: 14
Spill Cause: Tank Failure
Water Affected: Not reported
Spill Source: Institutional, Educational, Gov., Other
Spill Notifier: Other
Cleanup Ceased: / /
Cleanup Meets Standard: False
Last Inspection: / /
Recommended Penalty: Penalty Not Recommended
UST Involvement: True

ENGINE COMPANY 229 (Continued) **S102619299**

Spill Class:	Known release that creates potential for fire or hazard. DEC Response. Willing Responsible Party. Corrective action taken.
Spill Closed Dt:	/ /
Remediation Phase:	1
Date Entered In Computer:	06/20/97
Spill Record Last Update:	06/22/07
Spille Namer:	LT MOLINARO
Spiller Company:	ENGINE COMPANY 229
Spiller Phone:	Not reported
Spiller Extention:	Not reported
Spiller Address:	75 RICHARDSON ST
Spiller City,St,Zip:	BROOKLYN, ZZ
Spiller County:	001
Spiller Contact:	LT MOLINARO
Spiller Phone:	Not reported
Spiller Extention:	Not reported
DEC Region:	2
Program Number:	9703488
DER Facility ID:	94982
Site ID:	108052
Operable Unit ID:	1046280
Operable Unit:	01
Material ID:	336370
Material Code:	0009
Material Name:	Gasoline
Case No.:	Not reported
Material FA:	Petroleum
Quantity:	0.00
Units:	Gallons
Recovered:	0.00
Resource Affected:	Soil
Oxygenate:	False
Site ID:	Not reported
Spill Tank Test:	Not reported
Tank Number:	Not reported
Tank Size:	Not reported
Test Method:	Not reported
Leak Rate:	Not reported
Gross Fail:	Not reported
Modified By:	Not reported
Last Modified:	Not reported
Test Method:	Not reported
DEC Memo:	Start DECRemark - 9703488 Prior to Sept, 2004 data translation this spill Lead DEC Field was "ZHITOMIRSKY" TRANSFERRED FROM Y.KRIMGOLD. 8-3-2005 Reviewed report received by NYSDEC on June 13, 2005. The report stated that free product is presentin wells MW-2 and MW-4. Petroleum absorbent socks have been replaced several times in both wells. Also, the report stated that in July 2001, laboratory analysis identified the product as kerosene. In addition, the report stated that the most likelyoff-site source is the upgradient neighboring property, which was known to have underground storage tanks. A letter was sent to DDC/URS to inform the City that at NYSDEC request, an investigation was performed at the neighboring property (Spill #0130048, 407 Leonard Street). The investigation results showed no signs of contamination and the spill report for that property was closed. Therefore, the Department requested that DDC/URS repeat the fingerprint analysis of the free product in wellsMW-2 and MW-4, and investigate alternative sources for the free product contamination.AZ 9-28-2005 Staff received and reviewed a monitoring report from the City s

ENGINE COMPANY 229 (Continued) **S102619299**

contractor which stated that free product is present in several wells. The reportsuggested that the most likely off-site source is the up-gradient neighboring property, which has underground storage tanks. Staff responded that an investigation was performed, at DEC s request, at the neighboring property (Spill #0130048, 407 Leonard Street). The investigation results showed no signs of contamination and the spill report for that property was closed. Staff asked the City to repeat the petroleum fingerprint analysis to help determine the source of the product. This analysisindicated that the product is likely kerosene. Although kerosene tanks were never present at the site, NYFD has practice of mixing kerosene and diesel fuel. There is a diesel AST in the basement of the facility. Staff asked Jane Staten (URS)to investigate the possibility of leakage from the diesel AST into the subsurface through underground lines or other conveyances. AZ 9/26/2006 The site was transferred from URS to Greyhawk on January 1, 2006. In July 2006 Greyhawk reported that due tothe lack of documentation from the previous CM, Roux performed a reconnaissance visit to the site. Eight of nine monitoring wells were located and gauged. MW-08 was probably destroyed during ongoing construction activities at the neighboring property. MW-04 continues to contain free product at 0.16'. Absorbent socks in wells MW-04 and MW-02 were replaced. AZ 12-07-2006 Staff received and reviewed a monitoring reports from Roux dated September 22 and November 20, 2006. November report states that Gw sampling was not conducted for April through June 2006 because Greyhawk mistakenly considered the spill closed. Free phase (kerosene) was detected in MW-02(0.03') and MW-04(0.23') during July-September quarterly monitoring event. MW-08could not be located. Roux recommended reduce frequency of gw sampling and reporting from quarterly to semi-annual since dissolved phase remains only in MW-09, continue quarterly gaging of wells, continue using absorbent socks, conduct additional investigation to determine potential sources of kerosene product (work plan will be submitted to DEC), attempt to locate MW-08. DEC concurred. MW-08 should be located or replaced. AZ 12/22/2006 At the meeting with DDC/Greyhawk on 12/12/2006 DEC inquired about the remedial progress at this site. Greyhawk will advance a few borings to resolve this issue. They will submit a work plan. AZ 2/13/2007 An e-mail was sent to DEC/Roux: "Roux recommended reducing frequency of groundwater sampling tosemi-annual at this site. Also, Roux proposed that well MW-08 should be located and sampled in their November 2006 Report. As far as I know, MW-8 has not been located. Well MW-8 should be located and sampled. When sampling results from MW-8 are submitted to DEC, frequency of groundwater sampling will be reviewed." AZ 2/14/2007 Telephone conversation with Brian Morrissey on 2/13/2007: Brian informed me that MW-8 was last sampled in 2002 and exhibited 15 ppb of total VOC. This information was not included in Roux's quarterly report. Based on this information I approved Roux recommendation for semi-annual groundwater sampling. However, due to the presence of free product at this site, groundwater sampling schedule should be restored toquarterly if dissolved phase contamination appears in more wells. An e-mail was sent to Brian Morrissey (Roux). AZ 6/21/2007 Reviewed report for the site dated April 11, 2007, and received on April 26, 2007. Roux recommended conducting additional site investigation to determine potential sources of kerosene. They proposed collecting soil and gw samples from borings in the alley located between the firehouse building and the adjacent property's degreasing pit. No permanent wells were proposed. UST near Leonard Street belongs to what site? I left a message for B. Morrissey (Roux) asking clarification for the work plan. AZ 6/22/2007 Conversation with Brian Morrissey regarding the proposed Work Plan. I rejected the proposed Work Plansince it did not propose any permanent well installations. Also, I consider, that number of soil borings is excessive. Two wells should be installed in place of proposed boring RXSB07-RXSB09. Also, two wells should be installed between the degreasing pit and potential site of

ENGINE COMPANY 229 (Continued) **S102619299**

previous USTs. MW-8 should be either located or re-installed. I requested information regarding diesel fill ports, gasoline fill ports and previous USTs depicted on the plan. Do they belong to the Fire Department or tothe adjacent property? Roux will submit a revised work plan and the requested information.
AZ END DECRemark - 9703488

Remarks: Start CallerRemark - 9703488 DURING TANK CLOSURE - SOIL SAMPLE HAS BEEN TAKEN AND THEY RECIEVED POSITIVE PID ON ONE SAMPLE END CallerRemark - 9703488

HIST LTANKS:

Region of Spill:	2
Spill Number:	9703488
Investigator:	KRIMGOLD
Caller Name:	Not reported
Caller Agency:	Not reported
Caller Phone:	Not reported
Caller Extension:	Not reported
Notifier Name:	Not reported
Notifier Agency:	Not reported
Notifier Phone:	Not reported
Notifier Extension:	Not reported
Spill Date:	06/20/1997
Spill Time:	10:00
Reported to Department Date:	06/20/97
Reported to Department Time:	10:37
SWIS:	61
Spiller Contact:	LT MOLINARO
Spiller Phone:	Not reported
Spiller Extention:	Not reported
Spiller Name:	ENGINE COMPANY 229
Spiller Address:	75 RICHARDSON ST
Spiller City,St,Zip:	BROOKLYN
Facility Contact:	LT MOLINARO
Facility Phone:	Not reported
Facility Extention:	Not reported
Spill Cause:	Tank Failure
Resource Affectd:	On Land
Water Affected:	Not reported
Spill Source:	Other Non Commercial/Industrial
Spill Notifier:	Other
PBS Number:	Not reported
Cleanup Ceased:	/ /
Cleanup Meets Standard:	False
Last Inspection:	/ /
Recommended Penalty:	Penalty Not Recommended
Spiller Cleanup Date:	/ /
Enforcement Date:	/ /
Investigation Complete:	/ /
UST Involvement:	True
Spill Class:	Known release that creates potential for fire or hazard. DEC Response. Willing Responsible Party. Corrective action taken.
Spill Closed Dt:	/ /
Date Region Sent Summary to Central Office:	/ /
Corrective Action Plan Submitted:	/ /
Date Spill Entered In Computer Data File:	06/20/97
Time Spill Entered In Computer Data File:	Not reported
Spill Record Last Update:	06/23/97
Is Updated:	False

ENGINE COMPANY 229 (Continued) **S102619299**

PBS Number:	Not reported
Tank Number:	Not reported
Tank Size:	Not reported
Test Method:	Not reported
Leak Rate Failed Tank:	Not reported
Gross Leak Rate:	Not reported
Material Class Type:	Petroleum
Quantity Spilled:	0
Unkonwn Quantity Spilled:	True
Units:	Gallons
Quantity Recovered:	0
Unkonwn Quantity Recovered:	False
Material:	GASOLINE
Class Type:	GASOLINE
Times Material Entry In File:	21329
CAS Number:	Not reported
Last Date:	19940929
DEC Remarks:	Not reported
Spill Cause:	DURING TANK CLOSURE - SOIL SAMPLE HAS BEEN TAKEN AND THEY RECIEVED POSITIVE PID ON ONE SAMPLE

T88 **NATIONAL PAPER STOCK; INC.** **SWF/LF** **S105841743**
NW **136 NORTH 10TH STREET** **N/A**
1/4-1/2 **BROOKLYN, NY 11211**
1374 ft.

Site 2 of 2 in cluster T

Relative:
Higher

Actual:
28 ft.

SWF/LF:

Flag:	INACTIVE
Secondary Addr:	Not reported
Region Code:	2
Phone Number:	7180000000
Owner Name:	Not reported
Owner Type:	Not reported
Owner Address:	Not reported
Owner Addr2:	Not reported
Owner City,St,Zip:	Not reported
Owner Email:	Not reported
Owner Phone:	Not reported
Contact Name:	LOU MANZIONE; OWNER
Contact Address:	Not reported
Contact Addr2:	Not reported
Contact City,St,Zip:	Not reported
Contact Email:	Not reported
Contact Phone:	Not reported
Activity Desc:	Transfer station - regulated
Activity Number:	24T91
Active:	No
East Coordinate:	590200
North Coordinate:	4506000
Accuracy Code:	Not reported
Regulatory Status:	Not reported
Waste Type:	Not reported
Authorization #:	2-6104-00184
Authorization Date:	Not reported
Expiration Date:	Not reported

89 SW 1/4-1/2 1478 ft. | **GNA AUTO 308 METROPOLITAN AVE BROOKLYN, NY** | **LTANKS** | **S108765395 N/A**

Relative: Higher

Actual: 26 ft.

LTANKS:

Site ID:	384746
Spill Date:	07/23/07
Facility Addr2:	Not reported
Facility ID:	0704569
Program Number:	0704569
SWIS:	2401
Region of Spill:	2
Investigator:	SFRAHMAN
Referred To:	Not reported
Reported to Dept:	07/23/07
CID:	14
Spill Cause:	Tank Failure
Water Affected:	Not reported
Spill Source:	Commercial/Industrial
Spill Notifier:	Other
Cleanup Ceased:	/ /
Cleanup Meets Standard:	False
Last Inspection:	/ /
Recommended Penalty:	Penalty Not Recommended
UST Involvement:	False
Spill Class:	Not reported
Spill Closed Dt:	/ /
Remediation Phase:	1
Date Entered In Computer:	07/23/07
Spill Record Last Update:	08/03/07
Spille Namer:	Not reported
Spiller Company:	GNA AUTO
Spiller Phone:	( ) -
Spiller Extention:	Not reported
Spiller Address:	308 METROPOLITAN AVE
Spiller City,St,Zip:	BROOKLYN, NY 11211
Spiller County:	999
Spiller Contact:	RICHARD LAVADO
Spiller Phone:	(212) 809-1110
Spiller Extention:	Not reported
DEC Region:	2
Program Number:	0704569
DER Facility ID:	334146
Site ID:	384746
Operable Unit ID:	1142038
Operable Unit:	01
Material ID:	2132257
Material Code:	0022
Material Name:	Waste Oil/Used Oil
Case No.:	Not reported
Material FA:	Petroleum
Quantity:	0.00
Units:	Gallons
Recovered:	0.00
Resource Affected:	Soil
Oxygenate:	False
Site ID:	Not reported
Spill Tank Test:	Not reported

GNA AUTO (Continued) **S108765395**

Tank Number: Not reported
Tank Size: Not reported
Test Method: Not reported
Leak Rate: Not reported
Gross Fail: Not reported
Modified By: Not reported
Last Modified: Not reported
Test Method: Not reported
DEC Memo: Start DECRemark - 0704569 07/24/07-Vought-Off hours spill responder. Vought called ASR Lavado (ph:212-809-1110 fax:)212-809-1777). Vought called Lavado and left message to return call. Vought received message and returned call to Lavado (cell:646-235-4800). Site was old gas station in 1950's and was vacant lot. Site will be residential construction. Phase I shows tanks still in place and tanks were removed (gasoline and waste oil). Gasoline USTs encased in concrete and waste oil tank had numerous holes. Waste oil tank was vacuumed out however after removal, gross contamination was observed above tank. Samples were collected for waste disposal. Future plans will include excavation and collection of endpoint soil samples. Lavado will return call to DEC with site contact. DEC requires: 1)PBS registration 2)collection of endpoint samples with site plan 3)future use of site 4)owners address and fax 4)delineation 5)vapor barrier and possibly SSDS 6)notificaton upon collection of endpoint samples so that site visit by DEC may be scheduled. 8/3/07 - Austin - Transferred from Vought to Rahman for further review and action - end END DECRemark - 0704569
Remarks: Start CallerRemark - 0704569 NOT YET CLEANED; HOLES DISCOVERED DURING A TANK PULL; END CallerRemark - 0704569

---

90 **GAS STATION** **LTANKS** **S106124543**
ENE **392 LEONARD STREET** **N/A**
1/4-1/2 **BROOKLYN, NY**
1483 ft.

Relative:
Higher

Actual:
15 ft.

LTANKS:
Site ID: 246017
Spill Date: 12/16/03
Facility Addr2: Not reported
Facility ID: 0310672
Program Number: 0310672
SWIS: 2401
Region of Spill: 2
Investigator: SMSANGES
Referred To: Not reported
Reported to Dept: 12/16/03
CID: 14
Spill Cause: Tank Failure
Water Affected: Not reported
Spill Source: Gasoline Station
Spill Notifier: Citizen
Cleanup Ceased: / /
Cleanup Meets Standard: False
Last Inspection: / /
Recommended Penalty: Penalty Not Recommended
UST Involvement: False
Spill Class: Possible release with minimal potential for fire or hazard or Known release with no damage. DEC Response. Willing Responsible Party. Corrective action taken.
Spill Closed Dt: 12/16/03
Remediation Phase: 0

GAS STATION (Continued) **S106124543**

Date Entered In Computer:	12/16/03
Spill Record Last Update:	12/16/03
Spille Namer:	Not reported
Spiller Company:	Not reported
Spiller Phone:	Not reported
Spiller Extention:	Not reported
Spiller Address:	Not reported
Spiller City,St,Zip:	***Update***, ZZ
Spiller County:	001
Spiller Contact:	ANNY
Spiller Phone:	(203) 876-7430
Spiller Extention:	Not reported
DEC Region:	2
Program Number:	0310672
DER Facility ID:	202028
Site ID:	246017
Operable Unit ID:	878333
Operable Unit:	01
Material ID:	499520
Material Code:	0008
Material Name:	Diesel
Case No.:	Not reported
Material FA:	Petroleum
Quantity:	0.00
Units:	Pounds
Recovered:	0.00
Resource Affected:	Sewer
Oxygenate:	False
Site ID:	Not reported
Spill Tank Test:	Not reported
Tank Number:	Not reported
Tank Size:	Not reported
Test Method:	Not reported
Leak Rate:	Not reported
Gross Fail:	Not reported
Modified By:	Not reported
Last Modified:	Not reported
Test Method:	Not reported
DEC Memo:	Start DECRemark - 0310672 Prior to Sept, 2004 data translation this spill Lead DEC Field was "SANGESLAND" END DECRemark - 0310672
Remarks:	Start CallerRemark - 0310672 CALLER DOES NOT WISH TO GIVE HIS NAME, BUT STATES THAT THE GAS STAION IS POLLUTING THE SEWER BY A BROKEN HOSE OR OTHER, THEY ARE SWEEPING INTO THE SEWER SYSTEM. CALLER VERY CONCERNED.UNKNOWN AMOUNTS. WOULD LIKE SOMEONE TO COME CHECK OUT. END CallerRemark - 0310672

---

91 **COMMERCIAL WAREHOUSE** **LTANKS** **S108467548**
SW **14 HOPE ST** **N/A**
1/4-1/2 **BROOKLYN, NY**
1640 ft.

Relative:
Higher

Actual:
27 ft.

LTANKS:

Site ID:	376335
Spill Date:	01/19/07
Facility Addr2:	Not reported
Facility ID:	0611654
Program Number:	0611654
SWIS:	2401
Region of Spill:	2

COMMERCIAL WAREHOUSE (Continued) **S108467548**

Investigator:	SFRAHMAN
Referred To:	Not reported
Reported to Dept:	01/19/07
CID:	12
Spill Cause:	Tank Failure
Water Affected:	Not reported
Spill Source:	Commercial/Industrial
Spill Notifier:	Local Agency
Cleanup Ceased:	/ /
Cleanup Meets Standard:	False
Last Inspection:	/ /
Recommended Penalty:	Penalty Not Recommended
UST Involvement:	True
Spill Class:	Known release with minimal potential for fire or hazard. DEC Response. Willing Responsible Party. Corrective action taken.
Spill Closed Dt:	/ /
Remediation Phase:	2
Date Entered In Computer:	01/19/07
Spill Record Last Update:	09/27/07
Spille Namer:	DAVE PELLETIER
Spiller Company:	COMMERCIAL WAREHOUSE
Spiller Phone:	(845) 897-2188
Spiller Extention:	OFFICE
Spiller Address:	14 HOPE ST
Spiller City,St,Zip:	BROOKLYN, NY
Spiller County:	001
Spiller Contact:	DAVE PELLETIER
Spiller Phone:	(845) 897-2188
Spiller Extention:	OFFICE
DEC Region:	2
Program Number:	0611654
DER Facility ID:	325922
Site ID:	376335
Operable Unit ID:	1133920
Operable Unit:	01
Material ID:	2123750
Material Code:	0009
Material Name:	Gasoline
Case No.:	Not reported
Material FA:	Petroleum
Quantity:	0.00
Units:	Gallons
Recovered:	0.00
Resource Affected:	Soil
Oxygenate:	False
Site ID:	Not reported
Spill Tank Test:	Not reported
Tank Number:	Not reported
Tank Size:	Not reported
Test Method:	Not reported
Leak Rate:	Not reported
Gross Fail:	Not reported
Modified By:	Not reported
Last Modified:	Not reported
Test Method:	Not reported
DEC Memo:	Start DECRemark - 0611654 01/22/07 Sharif spoke with Dave Pelletier, he'll prepare and send DEC a remedial work plan. 03/19/07 Rahman- Two 1000 gallon

COMMERCIAL WAREHOUSE (Continued) **S108467548**

gasoline UST found, filled with water.No evidence of corrosion or other holes found in the tank vessel but suction piping was corroded and surrounded by contaminated soil.Tanks and contaminated soil were removed.Excavation continued until excavation walls and floor no longer emitted VOCs detectable by the PID.Samples from side walls, bottom ofthe excavation and also from the leaking pipe area were collected.End point shows no residual gasoline contamination left at the site.Analytical report,manifest with closure report available on edocs.Gasoline tanks need to be registered/derigisteredwith DEC.Dave Pelletier of Jade Environmental told me he would do that today.NFA required. 09/26/07-Vought-Spill reopened by DEC Vought due to odor complaints (see spill 0707011). Vought performed site visit and gasoline vapors were noted emanating from excavation at 14 Hope Street and as such Vought required stoppage of work immediately. DEC Austin also received call from Ports Bishop at 28 Hope Street. Vought called Bishop and left message that site visit was being performed. At time ofsite visit soil was being moved so that piling could be placed in for foundation walls. No signs of discoloration however soil was not original in place soil and as such contaminated soil was mixed with clean soil. Vought spoke with onsite foundation forman (Jay Chiang 347-278-6641) and as per Chiang site was formerly a warehouse and is being developed for residential buildings. Signage on site shows owners as: Hope Street Partners, LLC 295 Madison Avenue New York, NY 10017 and construction corp as: Yuco Construction Corp. 295 Madison Avenue New York, NY 10017 Vought spoke with Loren Cannon (architect 212-529-8110) and former environmental consultants are Patrice Piton (fax:212-935-5935)and Dave Pelletier (KTR and JadeEnvironmental-212-906-9410). Dave Pelletier (cell:914-882-6074) Betty Lin(cell:917-566-9377 fax:718-767-4524) also arrived onsite who was working for foundation contractor with Jay Chiang and Vought provided DEC requirements. Vought also received call and spoke to Piton and Pelletier and they will be coming to site immediately and will ensure no further work until PID monitoring is performed. Vought sent letter with immediate requirements of: 1)PBS registration 2)submission of CAMP 3)covering of stockpiles with plastic and the following to be performed by 10/29/07: 4)sampling of contaminated soil pile and proper disposal 5)sampling of soil left in place under expected depth of foundation (18'bg) 6)installation of vapor barrier and possibly SSDS 7)possible further soil and groundwater sampling 09/26/07-Vought-Received call from and spoke to Piton and owners address is: Raymond Yu Hope Street Partners LLC c/o Yuco Management 295 Madison Avenue 34th Floor NewYork, NY 10017 Fax: 212-994-2250 09/27/07-Vought-Received message from Bishop and returned call. Bishop stated odors were present in apartment in morning when he awoke and requested PID survey. Vought called and spoke to Piton who provided Vought with cell from Pelletier. Vought called Pelletier and left message to return call and also left info for Bishops and need of PID survey. Vought sent Bishop email copy of 9/25/07 requirement letter. Vought received call from Riverkeeper Craig Michaels (914-478-4501x242 fax:914-478-4527) and informed him that groundwater contamination was not encountered and that gasoline USTs onsite were source of contamination and informed him of corrective measures. Vought also faxed him copy of spill notes. END DECRemark - 0611654

Remarks: Start CallerRemark - 0611654 CALLER REPORTS SOIL BORINGS RETURNED CONTAMINATED SOIL: CALLER REQUESTS CALL BACK FROM DEC ASAP: END CallerRemark - 0611654

92 East 1/4-1/2 1670 ft. | **COOPER PARK 95 JACKSON STREET BROOKLYN, NY** | **LTANKS HIST LTANKS** | **S101341307 N/A**

Relative: Higher

Actual: 22 ft.

LTANKS:

Site ID:	315998
Spill Date:	01/27/95
Facility Addr2:	Not reported
Facility ID:	9414271
Program Number:	9414271
SWIS:	2401
Region of Spill:	2
Investigator:	HEALY
Referred To:	Not reported
Reported to Dept:	01/27/95
CID:	12
Spill Cause:	Tank Test Failure
Water Affected:	Not reported
Spill Source:	Institutional, Educational, Gov., Other
Spill Notifier:	Tank Tester
Cleanup Ceased:	/ /
Cleanup Meets Standard:	False
Last Inspection:	/ /
Recommended Penalty:	Penalty Not Recommended
UST Involvement:	False
Spill Class:	Known release with minimal potential for fire or hazard. DEC Response. Willing Responsible Party. Corrective action taken.
Spill Closed Dt:	03/29/96
Remediation Phase:	0
Date Entered In Computer:	01/27/95
Spill Record Last Update:	12/16/05
Spille Namer:	Not reported
Spiller Company:	NYC HOUSING AUTHORITY
Spiller Phone:	(212) 306-3142
Spiller Extention:	Not reported
Spiller Address:	Not reported
Spiller City,St,Zip:	ZZ
Spiller County:	001
Spiller Contact:	Not reported
Spiller Phone:	Not reported
Spiller Extention:	Not reported
DEC Region:	2
Program Number:	9414271
DER Facility ID:	204947
Site ID:	315998
Operable Unit ID:	1007841
Operable Unit:	01
Material ID:	373014
Material Code:	0001
Material Name:	#2 Fuel Oil
Case No.:	Not reported
Material FA:	Petroleum
Quantity:	-1.00
Units:	Gallons
Recovered:	0.00
Resource Affected:	Soil
Oxygenate:	False
Site ID:	315998

COOPER PARK (Continued) **S101341307**

Spill Tank Test: 1543579
Tank Number: 001
Tank Size: 0
Test Method: 00
Leak Rate: 0.00
Gross Fail: Not reported
Modified By: Spills
Last Modified: 10/01/04
Test Method: Unknown
DEC Memo: Not reported
Remarks: Start CallerRemark - 9414271 TANK TEST FAILURE - COULD NOT MAINTAIN LEVEL END CallerRemark - 9414271

HIST LTANKS:
Region of Spill: 2
Spill Number: 9414271
Investigator: HEALY
Caller Name: Not reported
Caller Agency: Not reported
Caller Phone: Not reported
Caller Extension: Not reported
Notifier Name: Not reported
Notifier Agency: Not reported
Notifier Phone: Not reported
Notifier Extension: Not reported
Spill Date: 01/27/1995
Spill Time: 15:20
Reported to Department Date: 01/27/95
Reported to Department Time: 15:49
SWIS: 61
Spiller Contact: Not reported
Spiller Phone: Not reported
Spiller Extention: Not reported
Spiller Name: NYC HOUSING AUTHORITY
Spiller Address: Not reported
Spiller City,St,Zip: Not reported
Facility Contact: Not reported
Facility Phone: (212) 306-3142
Facility Extention: Not reported
Spill Cause: Tank Test Failure
Resource Affectd: On Land
Water Affected: Not reported
Spill Source: Other Non Commercial/Industrial
Spill Notifier: Tank Tester
PBS Number: 2-474630
Cleanup Ceased: / /
Cleanup Meets Standard: False
Last Inspection: / /
Recommended Penalty: Penalty Not Recommended
Spiller Cleanup Date: / /
Enforcement Date: / /
Investigation Complete: / /
UST Involvement: False
Spill Class: Known release with minimal potential for fire or hazard. DEC Response. Willing Responsible Party. Corrective action taken.
Spill Closed Dt: 03/29/96
Date Region Sent Summary to Central Office: / /

COOPER PARK (Continued) **S101341307**

Corrective Action Plan Submitted: / /
Date Spill Entered In Computer Data File: 01/27/95
Time Spill Entered In Computer Data File: Not reported
Spill Record Last Update: 03/29/96
Is Updated: False
PBS Number: Not reported
Tank Number: 001
Tank Size: 0
Test Method: Not reported
Leak Rate Failed Tank: 0.00
Gross Leak Rate: Not reported
Material Class Type: Petroleum
Quantity Spilled: -1
Unkonwn Quantity Spilled: False
Units: Gallons
Quantity Recovered: 0
Unkonwn Quantity Recovered: False
Material: #2 FUEL OIL
Class Type: #2 FUEL OIL
Times Material Entry In File: 24464
CAS Number: Not reported
Last Date: 19941207
DEC Remarks: 10/10/95: This is additional information about material spilled from the translation of the old spill file: TTF.
Spill Cause: TANK TEST FAILURE - COULD NOT MAINTAIN LEVEL

V93 **STREET** **LTANKS** **S106737728**
South **HOPE STREET / RODNEY ST** **N/A**
1/4-1/2 **BROOKLYN, NY**
1704 ft.

Site 1 of 2 in cluster V

Relative:
Higher

Actual:
15 ft.

LTANKS:
Site ID: 335838
Spill Date: 01/03/05
Facility Addr2: Not reported
Facility ID: 0410793
Program Number: 0410793
SWIS: 2401
Region of Spill: 2
Investigator: TJDEMEO
Referred To: Not reported
Reported to Dept: 01/03/05
CID: 409
Spill Cause: Tank Failure
Water Affected: Not reported
Spill Source: Commercial Vehicle
Spill Notifier: Fire Department
Cleanup Ceased: / /
Cleanup Meets Standard: True
Last Inspection: / /
Recommended Penalty: Penalty Not Recommended
UST Involvement: False
Spill Class: Known release with minimal potential for fire or hazard. No DEC Response. No corrective action required.
Spill Closed Dt: 01/06/05
Remediation Phase: 0
Date Entered In Computer: 01/03/05

STREET (Continued) **S106737728**

Spill Record Last Update:	01/06/05
Spille Namer:	Not reported
Spiller Company:	UNKNOWN VESSEL
Spiller Phone:	Not reported
Spiller Extention:	Not reported
Spiller Address:	Not reported
Spiller City,St,Zip:	NY
Spiller County:	999
Spiller Contact:	DISPPATCHER 368
Spiller Phone:	(718) 965-8261
Spiller Extention:	Not reported
DEC Region:	2
Program Number:	0410793
DER Facility ID:	271147
Site ID:	335838
Operable Unit ID:	1097897
Operable Unit:	01
Material ID:	578043
Material Code:	0008
Material Name:	Diesel
Case No.:	Not reported
Material FA:	Petroleum
Quantity:	100.00
Units:	Gallons
Recovered:	0.00
Resource Affected:	Sewer
Oxygenate:	False
Site ID:	Not reported
Spill Tank Test:	Not reported
Tank Number:	Not reported
Tank Size:	Not reported
Test Method:	Not reported
Leak Rate:	Not reported
Gross Fail:	Not reported
Modified By:	Not reported
Last Modified:	Not reported
Test Method:	Not reported
DEC Memo:	Not reported
Remarks:	Start CallerRemark - 0410793 IN PROCESS OF CLEAN UP. END CallerRemark - 0410793

V94 **STREET SPILL** **LTANKS** **S106737730**
South **HOPE STREET / RODNEY ST** **N/A**
1/4-1/2 **BROOKLYN, NY**
1704 ft.

Site 2 of 2 in cluster V

Relative:
Higher

Actual:
15 ft.

LTANKS:

Site ID:	335840
Spill Date:	01/03/05
Facility Addr2:	Not reported
Facility ID:	0410795
Program Number:	0410795
SWIS:	2401
Region of Spill:	2
Investigator:	TJDEMEO
Referred To:	Not reported
Reported to Dept:	01/03/05
CID:	409

STREET SPILL (Continued) **S106737730**

Spill Cause:	Tank Failure
Water Affected:	Not reported
Spill Source:	Commercial Vehicle
Spill Notifier:	Fire Department
Cleanup Ceased:	/ /
Cleanup Meets Standard:	True
Last Inspection:	/ /
Recommended Penalty:	Penalty Not Recommended
UST Involvement:	False
Spill Class:	Known release with minimal potential for fire or hazard. DEC Response. Willing Responsible Party. Corrective action taken.
Spill Closed Dt:	01/06/05
Remediation Phase:	0
Date Entered In Computer:	01/03/05
Spill Record Last Update:	01/06/05
Spille Namer:	ROBERT RICHARDS
Spiller Company:	BERNHARDT FURNITURE COMP
Spiller Phone:	(800) 438-7057
Spiller Extention:	Not reported
Spiller Address:	UNKNOWN
Spiller City,St,Zip:	LENOIR, NC
Spiller County:	001
Spiller Contact:	JOESPH MCGOVERN
Spiller Phone:	(718) 476-6288
Spiller Extention:	Not reported
DEC Region:	2
Program Number:	0410795
DER Facility ID:	271147
Site ID:	335840
Operable Unit ID:	1097899
Operable Unit:	01
Material ID:	578045
Material Code:	0008
Material Name:	Diesel
Case No.:	Not reported
Material FA:	Petroleum
Quantity:	50.00
Units:	Gallons
Recovered:	0.00
Resource Affected:	Soil
Oxygenate:	False
Site ID:	Not reported
Spill Tank Test:	Not reported
Tank Number:	Not reported
Tank Size:	Not reported
Test Method:	Not reported
Leak Rate:	Not reported
Gross Fail:	Not reported
Modified By:	Not reported
Last Modified:	Not reported
Test Method:	Not reported
DEC Memo:	Not reported
Remarks:	Start CallerRemark - 0410795 SANTITATION ON SCENE. END CallerRemark - 0410795

95
North
1/4-1/2
1804 ft.

PS 610
50 BEDFORD AVE
BROOKLYN, NY

LTANKS **S104621884**
HIST LTANKS **N/A**

Relative:
Equal

Actual:
14 ft.

LTANKS:

Site ID:	339016
Spill Date:	03/17/05
Facility Addr2:	Not reported
Facility ID:	0413160
Program Number:	0413160
SWIS:	2401
Region of Spill:	2
Investigator:	kkchanda
Referred To:	REPORT DUE 9/4/07
Reported to Dept:	03/17/05
CID:	14
Spill Cause:	Tank Failure
Water Affected:	Not reported
Spill Source:	Commercial/Industrial
Spill Notifier:	Local Agency
Cleanup Ceased:	/ /
Cleanup Meets Standard:	False
Last Inspection:	/ /
Recommended Penalty:	Penalty Not Recommended
UST Involvement:	False
Spill Class:	Not reported
Spill Closed Dt:	/ /
Remediation Phase:	1
Date Entered In Computer:	03/18/05
Spill Record Last Update:	07/26/07
Spille Namer:	LEE GUGERMAN, MS.
Spiller Company:	SCA
Spiller Phone:	(718) 472-8502
Spiller Extention:	Not reported
Spiller Address:	30-30 THOMSON AVE.
Spiller City,St,Zip:	LIC, NY 11101
Spiller County:	001
Spiller Contact:	LEE GUGERMAN, MS.
Spiller Phone:	(718) 472-8502
Spiller Extention:	Not reported
DEC Region:	2
Program Number:	0413160
DER Facility ID:	102108
Site ID:	339016
Operable Unit ID:	1100934
Operable Unit:	01
Material ID:	581083
Material Code:	0001
Material Name:	#2 Fuel Oil
Case No.:	Not reported
Material FA:	Petroleum
Quantity:	0.00
Units:	Gallons
Recovered:	0.00
Resource Affected:	Soil
Oxygenate:	False
Site ID:	Not reported
Spill Tank Test:	Not reported

PS 610 (Continued) **S104621884**

Tank Number:	Not reported
Tank Size:	Not reported
Test Method:	Not reported
Leak Rate:	Not reported
Gross Fail:	Not reported
Modified By:	Not reported
Last Modified:	Not reported
Test Method:	Not reported
DEC Memo:	Start DECRemark - 0413160 3/21/2005 There was an earlier tank test failure spill number (0004062-DeMeo) which has now been closed out in favor of this new spill number. Earth Tech believes that the old tank was relined after the tank failed theprior tank test several years ago, however no work was ever done to remediate the contamination which occurred because of that leak. Earth Tech believes that approx 2 years ago this buried tank was taken out of service. Since that time the building has been supplied by an above ground 5,000 gal tank. Unknown if the buried tank was ever emptied. Earth Tech recently did soil borings around the UST area and came back with high contamination levels. This information was forwarded to theCity SCA (SCA Contact:Lee Guterman 718-472-5802) SCA has now decided to removed the UST and excavate out the contaminated soil around it. Earth Tech is modifying the standard city bid package to site specific conditions and will work with the city as they put the excavation/remediation work out to bid. Bid package should go out around April 1st, 2005. Work should be done summer 2005. 04/13/06- Case was transferred from Jake Krimgold to Koon Tang. 7/9/07: Reassigned from Koon Tangto Kartik Chanda (Chanda) 7/18/07: Kartik Chanda of DEC reviewed all documents regarding this spill case. On 7/18/07, Chanda sent a letter to Ms. Lee Guuterman, Manager IEH Department, NYC School Construction Authority, requiring that the following information be submitted to the DEC for review by 9/4/07. 1. An explanation of the cause of the tank system failure; 2. Either a description of the work performed to restore the integrity of the tank system (including retesting results), ora description of the work performed to close (decommission) the tank; 3. Information regarding petroleum contamination found at the site and cleanup activities (if any) associated with a release from this tank system; 4. Any available documentation (i.e., invoices, bills, sampling analysis reports, etc.) pertaining to the work performed at this site associated with this violation END DECRemark - 0413160
Remarks:	Start CallerRemark - 0413160 OLD TANK THAT WAS INSTALLED AND WANTED IT TO BE REOVED. THEY TOOK TESTS AND FOUND THAT THE TANK HAS LEAKED. THE TANK HAS FAILED MANY TIMES BEFORE. TOOK TESTS FROM THE SOIL. HAS NOT BEEN CLEANED OR REMOVED. OUTSIDE UNDERGROUND TANK. 20,000 GAL CAPACITY. END CallerRemark - 0413160

Site ID:	117362
Spill Date:	06/30/00
Facility Addr2:	Not reported
Facility ID:	0004062
Program Number:	0004062
SWIS:	2401
Region of Spill:	2
Investigator:	TJDEMEO
Referred To:	Not reported
Reported to Dept:	07/05/00
CID:	14
Spill Cause:	Tank Test Failure
Water Affected:	Not reported
Spill Source:	Commercial/Industrial
Spill Notifier:	Tank Tester
Cleanup Ceased:	/ /

PS 610 (Continued) **S104621884**

Cleanup Meets Standard:	False
Last Inspection:	/ /
Recommended Penalty:	Penalty Not Recommended
UST Involvement:	False
Spill Class:	Known release that creates potential for fire or hazard. DEC Response. Willing Responsible Party. Corrective action taken.
Spill Closed Dt:	03/21/05
Remediation Phase:	0
Date Entered In Computer:	07/05/00
Spill Record Last Update:	03/21/05
Spille Namer:	Not reported
Spiller Company:	NONE
Spiller Phone:	Not reported
Spiller Extention:	Not reported
Spiller Address:	Not reported
Spiller City,St,Zip:	NY
Spiller County:	999
Spiller Contact:	FRANK CARDELLO
Spiller Phone:	(718) 391-6832
Spiller Extention:	Not reported
DEC Region:	2
Program Number:	0004062
DER Facility ID:	102108
Site ID:	117362
Operable Unit ID:	825295
Operable Unit:	01
Material ID:	568984
Material Code:	0002
Material Name:	#4 Fuel Oil
Case No.:	Not reported
Material FA:	Petroleum
Quantity:	0.00
Units:	Gallons
Recovered:	0.00
Resource Affected:	Soil
Oxygenate:	False
Site ID:	117362
Spill Tank Test:	1525742
Tank Number:	1
Tank Size:	20000
Test Method:	03
Leak Rate:	0.00
Gross Fail:	Not reported
Modified By:	Spills
Last Modified:	10/01/04
Test Method:	Horner EZ Check I or II
DEC Memo:	Start DECRemark - 0004062 Prior to Sept, 2004 data translation this spill Lead DEC Field was "DEMEO" 3/21/2005 This spill number (tank test failure) is being closed out and consolidated with a new spill (#0413160) which involves the removal of this tank and contaminated soil found around it. END DECRemark - 0004062
Remarks:	Start CallerRemark - 0004062 tank test failure, no product leaked END CallerRemark - 0004062

HIST LTANKS:

Region of Spill:	2
Spill Number:	0004062

PS 610 (Continued) **S104621884**

Investigator:	DEMEO
Caller Name:	Not reported
Caller Agency:	Not reported
Caller Phone:	Not reported
Caller Extension:	Not reported
Notifier Name:	Not reported
Notifier Agency:	Not reported
Notifier Phone:	Not reported
Notifier Extension:	Not reported
Spill Date:	06/30/2000
Spill Time:	15:30
Reported to Department Date:	07/05/00
Reported to Department Time:	07:02
SWIS:	61
Spiller Contact:	FRANK CARDELLO
Spiller Phone:	(718) 391-6832
Spiller Extention:	Not reported
Spiller Name:	NONE
Spiller Address:	Not reported
Spiller City,St,Zip:	Not reported
Facility Contact:	Not reported
Facility Phone:	Not reported
Facility Extention:	Not reported
Spill Cause:	Tank Test Failure
Resource Affectd:	On Land
Water Affected:	Not reported
Spill Source:	Other Commercial/Industrial
Spill Notifier:	Tank Tester
PBS Number:	2-355305
Cleanup Ceased:	/ /
Cleanup Meets Standard:	False
Last Inspection:	/ /
Recommended Penalty:	Penalty Not Recommended
Spiller Cleanup Date:	/ /
Enforcement Date:	/ /
Investigation Complete:	/ /
UST Involvement:	False
Spill Class:	Known release that creates potential for fire or hazard. DEC Response. Willing Responsible Party. Corrective action taken.
Spill Closed Dt:	/ /
Date Region Sent Summary to Central Office:	/ /
Corrective Action Plan Submitted:	/ /
Date Spill Entered In Computer Data File:	07/05/00
Time Spill Entered In Computer Data File:	Not reported
Spill Record Last Update:	07/07/00
Is Updated:	False
PBS Number:	Not reported
Tank Number:	1
Tank Size:	20000
Test Method:	Horner EZ Check
Leak Rate Failed Tank:	0.00
Gross Leak Rate:	Not reported
PBS Number:	Not reported
Tank Number:	1
Tank Size:	20000
Test Method:	Horner EZ Check
Leak Rate Failed Tank:	0.00

PS 610 (Continued) **S104621884**

Gross Leak Rate: Not reported
Material Class Type: Petroleum
Quantity Spilled: 0
Unkonwn Quantity Spilled: False
Units: Gallons
Quantity Recovered: 0
Unkonwn Quantity Recovered: False
Material: #4 FUEL OIL
Class Type: #4 FUEL OIL
Times Material Entry In File: 1751
CAS Number: Not reported
Last Date: 19941205
DEC Remarks: Not reported
Spill Cause: tank test failure, no product leaked

W96 **LTANKS** **S105055184**
NW **93 NORTH 9TH ST** **HIST LTANKS** **N/A**
1/4-1/2 **BROOKLYN, NY**
1892 ft.

Site 1 of 2 in cluster W

Relative:
Higher

Actual:
32 ft.

LTANKS:
Site ID: 143272
Spill Date: 06/26/01
Facility Addr2: Not reported
Facility ID: 0103335
Program Number: 0103335
SWIS: 2401
Region of Spill: 2
Investigator: JEDURNIN
Referred To: Not reported
Reported to Dept: 06/27/01
CID: 14
Spill Cause: Tank Failure
Water Affected: Not reported
Spill Source: Unknown
Spill Notifier: Federal Government
Cleanup Ceased: / /
Cleanup Meets Standard: False
Last Inspection: / /
Recommended Penalty: Penalty Not Recommended
UST Involvement: False
Spill Class: Known release with minimal potential for fire or hazard. DEC Response. Willing Responsible Party. Corrective action taken.
Spill Closed Dt: 10/31/05
Remediation Phase: 0
Date Entered In Computer: 06/27/01
Spill Record Last Update: 10/31/05
Spille Namer: UNKNOWN
Spiller Company: UNKNOWN
Spiller Phone: Not reported
Spiller Extention: Not reported
Spiller Address: UNKNOWN
Spiller City,St,Zip: UNKNOWN, ZZ
Spiller County: 001
Spiller Contact: UNK
Spiller Phone: (000) 000-0000
Spiller Extention: 0

(Continued) **S105055184**

DEC Region:	2
Program Number:	0103335
DER Facility ID:	224362
Site ID:	143272
Operable Unit ID:	840056
Operable Unit:	01
Material ID:	535420
Material Code:	0001
Material Name:	#2 Fuel Oil
Case No.:	Not reported
Material FA:	Petroleum
Quantity:	0.00
Units:	Gallons
Recovered:	0.00
Resource Affected:	Soil
Oxygenate:	False
Site ID:	Not reported
Spill Tank Test:	Not reported
Tank Number:	Not reported
Tank Size:	Not reported
Test Method:	Not reported
Leak Rate:	Not reported
Gross Fail:	Not reported
Modified By:	Not reported
Last Modified:	Not reported
Test Method:	Not reported
DEC Memo:	Start DECRemark - 0103335 On July 10, 2001, RGM Liquid Waste Removal provides NYSDEC with end-point sample results collected on July 3, 2001. 07/11/2001, nysdec notes that the "TANK PULLED,SOIL EXCAVATED AND STOCKPILED WAITING FOR DISPOSAL. ENDPOINT SAMPLES TAKEN." 9/2/03 TIPPLE SENT REQUEST FOR DOCUMENTATION. On September 26, 2003, American Environmental Assessment Corporation provided notarized documentation that the tank was properly removed from the site on July 13, 2001. OnNovember 24, 2003, NYSDEC was provided documentation of two Non-hazardous Material Manifests for the disposal of petroleum-contaminated soil dated July 13, 2005. Also, on November 24, 2003, NYSDEC was provided documentation of six soil sample analyses from the sides of the tank pit and the bottom of the pit, dated July 3, 2001. The samples were analyzed for STARS 8021 and 8270 and are acceptable for closing (per TAGM 4046) Spill No.0103335. END DECRemark - 0103335
Remarks:	Start CallerRemark - 0103335 anonymous caller reported tanks being removed and tanks are leaking END CallerRemark - 0103335

HIST LTANKS:

Region of Spill:	2
Spill Number:	0103335
Investigator:	TIPPLE
Caller Name:	Not reported
Caller Agency:	Not reported
Caller Phone:	Not reported
Caller Extension:	Not reported
Notifier Name:	Not reported
Notifier Agency:	Not reported
Notifier Phone:	Not reported
Notifier Extension:	Not reported
Spill Date:	06/26/2001
Spill Time:	09:00
Reported to Department Date:	06/27/01

(Continued) **S105055184**

Reported to Department Time:	08:45
SWIS:	61
Spiller Contact:	UNK
Spiller Phone:	(000) 000-0000
Spiller Extention:	0
Spiller Name:	UNK
Spiller Address:	UNK
Spiller City,St,Zip:	UNK
Facility Contact:	UNK
Facility Phone:	(000) 000-0000
Facility Extention:	Not reported
Spill Cause:	Tank Failure
Resource Affectd:	On Land
Water Affected:	Not reported
Spill Source:	Unknown
Spill Notifier:	Federal Government
PBS Number:	Not reported
Cleanup Ceased:	/ /
Cleanup Meets Standard:	False
Last Inspection:	/ /
Recommended Penalty:	Penalty Not Recommended
Spiller Cleanup Date:	/ /
Enforcement Date:	/ /
Investigation Complete:	/ /
UST Involvement:	False
Spill Class:	Known release with minimal potential for fire or hazard. DEC Response. Willing Responsible Party. Corrective action taken.
Spill Closed Dt:	/ /
Date Region Sent Summary to Central Office:	/ /
Corrective Action Plan Submitted:	/ /
Date Spill Entered In Computer Data File:	06/27/01
Time Spill Entered In Computer Data File:	Not reported
Spill Record Last Update:	07/11/01
Is Updated:	False
PBS Number:	Not reported
Tank Number:	Not reported
Tank Size:	Not reported
Test Method:	Not reported
Leak Rate Failed Tank:	Not reported
Gross Leak Rate:	Not reported
Material Class Type:	Petroleum
Quantity Spilled:	0
Unkonwn Quantity Spilled:	True
Units:	Gallons
Quantity Recovered:	0
Unkonwn Quantity Recovered:	False
Material:	#2 FUEL OIL
Class Type:	#2 FUEL OIL
Times Material Entry In File:	24464
CAS Number:	Not reported
Last Date:	19941207
DEC Remarks:	07/11/2001 TANK PULLED,SOIL EXCAVATED AND STOCKPILED WAITING FOR DISPOSAL. END POINT SAMPLES TAKEN.
Spill Cause:	anonymous caller reported tanks being removed and tanks are leaking

W97
NW
1/4-1/2
1892 ft.

Relative:
Higher

Actual:
32 ft.

COMMERCIAL BUILDING
93 NORTH 9TH STREET
BROOKLYN, NY

LTANKS **S104516556**
HIST LTANKS **N/A**

Site 2 of 2 in cluster W

LTANKS:

Site ID:	275967
Spill Date:	02/16/00
Facility Addr2:	Not reported
Facility ID:	9913062
Program Number:	9913062
SWIS:	2401
Region of Spill:	2
Investigator:	JEDURNIN
Referred To:	Not reported
Reported to Dept:	02/16/00
CID:	14
Spill Cause:	Tank Test Failure
Water Affected:	Not reported
Spill Source:	Commercial/Industrial
Spill Notifier:	Tank Tester
Cleanup Ceased:	/ /
Cleanup Meets Standard:	False
Last Inspection:	/ /
Recommended Penalty:	Penalty Not Recommended
UST Involvement:	False
Spill Class:	Known release that creates potential for fire or hazard. DEC Response. Willing Responsible Party. Corrective action taken.
Spill Closed Dt:	06/21/05
Remediation Phase:	0
Date Entered In Computer:	02/16/00
Spill Record Last Update:	06/21/05
Spille Namer:	MYRON CUTLER
Spiller Company:	COMMERCIAL BUILDING
Spiller Phone:	(718) 388-3133
Spiller Extention:	Not reported
Spiller Address:	93 NORTH 9TH STREET
Spiller City,St,Zip:	BROOKLYN, NY
Spiller County:	001
Spiller Contact:	MYRON CUTLER
Spiller Phone:	(718) 388-3133
Spiller Extention:	Not reported
DEC Region:	2
Program Number:	9913062
DER Facility ID:	224362
Site ID:	275967
Operable Unit ID:	1087599
Operable Unit:	01
Material ID:	294921
Material Code:	0001
Material Name:	#2 Fuel Oil
Case No.:	Not reported
Material FA:	Petroleum
Quantity:	0.00
Units:	Gallons
Recovered:	0.00
Resource Affected:	Soil
Oxygenate:	False

COMMERCIAL BUILDING (Continued) **S104516556**

Site ID:	275967
Spill Tank Test:	1548057
Tank Number:	1
Tank Size:	1080
Test Method:	03
Leak Rate:	0.00
Gross Fail:	Not reported
Modified By:	Spills
Last Modified:	10/01/04
Test Method:	Horner EZ Check I or II
DEC Memo:	Start DECRemark - 9913062 04/24/2000: Tank was re-tested on 04/06/2000 and passed the test. Report was received on 04/24/2000. All piping was replace. pyh 07/11/2001 TANK REMOVED DURING RENOVATIONS (SEE SPILL# 0103335, same site) 01/26/04:Reassigned from Rommel to Austin 02/17/04: Reassigned from AUSTIN to KRIMGOLD. Based on the above information (tank passed test, replaced piping, tank removed) this site is closed. John Durnin 6/21/2005 END DECRemark - 9913062
Remarks:	Start CallerRemark - 9913062 tank failed the test. END CallerRemark - 9913062

HIST LTANKS:

Region of Spill:	2
Spill Number:	9913062
Investigator:	ROMMEL
Caller Name:	Not reported
Caller Agency:	Not reported
Caller Phone:	Not reported
Caller Extension:	Not reported
Notifier Name:	Not reported
Notifier Agency:	Not reported
Notifier Phone:	Not reported
Notifier Extension:	Not reported
Spill Date:	02/16/2000
Spill Time:	14:00
Reported to Department Date:	02/16/00
Reported to Department Time:	15:34
SWIS:	61
Spiller Contact:	MYRON CUTLER
Spiller Phone:	(718) 388-3133
Spiller Extention:	Not reported
Spiller Name:	COMMERCIAL BUILDING
Spiller Address:	93 NORTH 9TH STREET
Spiller City,St,Zip:	BROOKLYN, NY
Facility Contact:	MYRON CUTLER
Facility Phone:	(718) 388-3133
Facility Extention:	Not reported
Spill Cause:	Tank Test Failure
Resource Affectd:	On Land
Water Affected:	Not reported
Spill Source:	Other Commercial/Industrial
Spill Notifier:	Tank Tester
PBS Number:	Not reported
Cleanup Ceased:	/ /
Cleanup Meets Standard:	False
Last Inspection:	/ /
Recommended Penalty:	Penalty Not Recommended
Spiller Cleanup Date:	/ /
Enforcement Date:	/ /

COMMERCIAL BUILDING (Continued) **S104516556**

Investigation Complete: / /
UST Involvement: False
Spill Class: Known release that creates potential for fire or hazard. DEC Response. Willing Responsible Party. Corrective action taken.
Spill Closed Dt: / /
Date Region Sent Summary to Central Office: / /
Corrective Action Plan Submitted: / /
Date Spill Entered In Computer Data File: 02/16/00
Time Spill Entered In Computer Data File: Not reported
Spill Record Last Update: 07/11/01
Is Updated: False
PBS Number: Not reported
Tank Number: 1
Tank Size: 1080
Test Method: Horner EZ Check
Leak Rate Failed Tank: 0.00
Gross Leak Rate: Not reported
Material Class Type: Petroleum
Quantity Spilled: 0
Unkonwn Quantity Spilled: False
Units: Gallons
Quantity Recovered: 0
Unkonwn Quantity Recovered: False
Material: #2 FUEL OIL
Class Type: #2 FUEL OIL
Times Material Entry In File: 24464
CAS Number: Not reported
Last Date: 19941207
DEC Remarks: 04/24/2000: Tank was re-tested on 04/06/2000 and passed the test. Report was received on 04/24/2000. All piping was replace. pyh 07/11/2001 TANK REMOVED DURING RENOVATIONS, SEE SPILL 0103335
Spill Cause: tank failed the test.

---

98 North 1/4-1/2 1955 ft. | **NASH METALWARE CO.** **1 NASSAU AVE.** **BROOKLYN, NY 11222** | **CBS AST LTANKS CBS** | **S104073387 N/A**

Relative: Equal

Actual: 14 ft.

CBS AST:
CBS Number: 2-000025
Region: STATE
ICS Number: 2-125091
PBS Number: Not reported
MOSF Number: Not reported
Telephone: (718) 922-9777
Facility Town: NEW YORK CITY
Operator: BEN CLARK
Emrgncy Contact: STEPHANIE EISENBERG
Emrgncy Phone: (212) 431-8660
Expiration Date: 03/17/1997
Owner Name: NASH METALWARE CO.
Owner Address: 1 NASSAU AVE.
Owner City,St,Zip: BROOKLYN, NY 11222
Owner Telephone: (718) 384-1500
Owner type: Corporate/Commercial
Facility Type: MANUFACTURING
Mail Name: NASH METALWARE CO.
Mail Contact Addr: 1 NASSAU AVE.

NASH METALWARE CO. (Continued) **S104073387**

Mail Contact Addr2: Not reported
Mail Contact Contact: STEPHANIE EISENBERG
Mail Contact City,St,Zip: BROOKLYN, NY 11222
Mail Phone: (718) 384-1500
SPDES Number: Not reported
Facility Status: ACTIVE FACILITY
Owner Sub Type: Not reported

Tank Id: 001
Date Entered: 03/17/1989
Capacity (Gal): 500
Chemical: Trichloroethene
Tank Closed: 00/00
Tank Status: 0
Tank Type: Steel/carbon steel
Install Date: 06/83
Certified Date: 03/20/1995
CAS Number: 79016
Substance: Single Hazardous Substance on DEC List
Tank Location: ABOVEGROUND
Intrnl Protection: None
Extrnl Protection: None
Pipe Location: Aboveground
Pipe Type: STEEL/IRON
Pipe Internal: None
Pipe External: 0
Pipe Containment: None
Tank Containment: None
Leak Detection: Other
Overfill Protection: High Level Alarm
Haz Percent: 100
Total Tanks: 0
Tank Secret: False
Last Test: Not reported
Due Date: Not reported
Tank Error Status: No Missing Data
SWIS Code: 6101
Lat/Long: Not reported
Pipe Flag: False
Federal ID: Not reported
Is Updated: F
Renew Date: 04/19/93
Is it There: F
Deliquent: F
Date Expired: 03/17/95
Owner Mark: 1
Certificate Needs to be Printed: False
Fiscal Amt for Registration Fee Correct: True
Renewal Has Been Printed for Facility: True
Pre-Printed Renewal App Last Printed: 10/09/1998
Total Capacity of All Active Tanks(gal): 0

LTANKS:
Site ID: 332794
Spill Date: 10/22/04
Facility Addr2: Not reported
Facility ID: 0408142

NASH METALWARE CO. (Continued) **S104073387**

Program Number:	0408142
SWIS:	2401
Region of Spill:	2
Investigator:	BKFALVEY
Referred To:	Not reported
Reported to Dept:	10/22/04
CID:	14
Spill Cause:	Tank Test Failure
Water Affected:	Not reported
Spill Source:	Commercial/Industrial
Spill Notifier:	Tank Tester
Cleanup Ceased:	/ /
Cleanup Meets Standard:	False
Last Inspection:	/ /
Recommended Penalty:	Penalty Not Recommended
UST Involvement:	False
Spill Class:	Known release with minimal potential for fire or hazard. DEC Response. Willing Responsible Party. Corrective action taken.
Spill Closed Dt:	/ /
Remediation Phase:	1
Date Entered In Computer:	10/22/04
Spill Record Last Update:	11/03/06
Spille Namer:	STEHPANIE EISENBERG
Spiller Company:	Not reported
Spiller Phone:	(718) 384-1500
Spiller Extention:	Not reported
Spiller Address:	1 NASSAU AVE
Spiller City,St,Zip:	BROOKLYN, NY
Spiller County:	001
Spiller Contact:	STEHPANIE EISENBERG
Spiller Phone:	(718) 384-1500
Spiller Extention:	Not reported
DEC Region:	2
Program Number:	0408142
DER Facility ID:	15779
Site ID:	Not reported
Operable Unit ID:	Not reported
Operable Unit:	Not reported
Material ID:	Not reported
Material Code:	Not reported
Material Name:	Not reported
Case No.:	Not reported
Material FA:	Not reported
Quantity:	Not reported
Units:	Not reported
Recovered:	Not reported
Resource Affected:	Not reported
Oxygenate:	Not reported
Site ID:	332794
Spill Tank Test:	1548276
Tank Number:	1
Tank Size:	10000
Test Method:	03
Leak Rate:	0.00
Gross Fail:	Not reported
Modified By:	Watchdog
Last Modified:	10/22/04

NASH METALWARE CO. (Continued) **S104073387**

Test Method: Horner EZ Check I or II
DEC Memo: Start DECRemark - 0408142 8/05-Spoke with A-1 Crown leak. Will get back to me with the owner information. 9/05-Spoke to Stephanie Eisenberg. tank is no longer in use. Will send in paperwork. S. Scharf 4/06- Called stepahnie Eisenberg- reminded her to send in the paperwork that tanks is empty and building now uses gas. 9/14/06 called Stephanie Eisenberg (owner) - left message. bf 9/21/06 ttf letter sent to S. Eisenberg. bf END DECRemark - 0408142
Remarks: Start CallerRemark - 0408142 PBS No: 2-333166 END CallerRemark - 0408142

CBS:
CBS Number: 2-000025
Program Type: CBS
Dec Region: 2
Expiration Date: N/A
UTMX: 0.0000
UTMY: 0.0000

99
NNW
1/4-1/2
1983 ft.

Relative:
Higher

Actual:
17 ft.

WYTHE AVE. (BERRY ST.) STATION **Manufactured Gas Plants** **1008407903**
WYTHE AVE., BERRY ST., N 12TH AND 13TH ST **N/A**
BROOKLYN, NY 11211

100
WNW
1/4-1/2
2047 ft.

Relative:
Higher

Actual:
30 ft.

146 WYTHE AVE/BROOKLYN **LTANKS** **S100142800**
146 WYTHE AVENUE **HIST LTANKS** **N/A**
NEW YORK CITY, NY

LTANKS:
Site ID: 303096
Spill Date: 08/23/89
Facility Addr2: Not reported
Facility ID: 8905160
Program Number: 8905160
SWIS: 2401
Region of Spill: 2
Investigator: FINGER
Referred To: Not reported
Reported to Dept: 08/24/89
CID: Not reported
Spill Cause: Tank Test Failure
Water Affected: Not reported
Spill Source: Commercial/Industrial
Spill Notifier: Affected Persons
Cleanup Ceased: 08/24/89
Cleanup Meets Standard: True
Last Inspection: / /
Recommended Penalty: Penalty Not Recommended
UST Involvement: False
Spill Class: Not reported
Spill Closed Dt: 08/24/89
Remediation Phase: 0
Date Entered In Computer: 09/06/89

146 WYTHE AVE/BROOKLYN (Continued) **S100142800**

Spill Record Last Update:	09/30/04
Spille Namer:	Not reported
Spiller Company:	Not reported
Spiller Phone:	Not reported
Spiller Extention:	Not reported
Spiller Address:	Not reported
Spiller City,St,Zip:	***Update***, ZZ
Spiller County:	001
Spiller Contact:	Not reported
Spiller Phone:	Not reported
Spiller Extention:	Not reported
DEC Region:	2
Program Number:	8905160
DER Facility ID:	244883
Site ID:	303096
Operable Unit ID:	930469
Operable Unit:	01
Material ID:	445602
Material Code:	0066A
Material Name:	UNKNOWN PETROLEUM
Case No.:	Not reported
Material FA:	Petroleum
Quantity:	-1.00
Units:	Not reported
Recovered:	0.00
Resource Affected:	Air
Oxygenate:	False
Site ID:	303096
Spill Tank Test:	1535906
Tank Number:	Not reported
Tank Size:	0
Test Method:	00
Leak Rate:	0.00
Gross Fail:	Not reported
Modified By:	Spills
Last Modified:	10/01/04
Test Method:	Unknown
DEC Memo:	Not reported
Remarks:	Start CallerRemark - 8905160 CONTRACTOR SAND BLASTING ADJACENT BLDG CAUSING MATERIAL TO AFFECT RESIDENTS OF THE NEIGHBORHOOD, REFERRED CASE TO THE NYCDEP & DOH. END CallerRemark - 8905160

HIST LTANKS:

Region of Spill:	2
Spill Number:	8905160
Investigator:	FINGER
Caller Name:	Not reported
Caller Agency:	Not reported
Caller Phone:	Not reported
Caller Extension:	Not reported
Notifier Name:	Not reported
Notifier Agency:	Not reported
Notifier Phone:	Not reported
Notifier Extension:	Not reported
Spill Date:	08/23/1989
Spill Time:	16:45
Reported to Department Date:	08/24/89

146 WYTHE AVE/BROOKLYN (Continued) **S100142800**

Reported to Department Time:	14:30
SWIS:	61
Spiller Contact:	Not reported
Spiller Phone:	Not reported
Spiller Extention:	Not reported
Spiller Name:	Not reported
Spiller Address:	Not reported
Spiller City,St,Zip:	Not reported
Facility Contact:	Not reported
Facility Phone:	Not reported
Facility Extention:	Not reported
Spill Cause:	Tank Test Failure
Resource Affectd:	Air
Water Affected:	Not reported
Spill Source:	Other Commercial/Industrial
Spill Notifier:	Affected Persons
PBS Number:	Not reported
Cleanup Ceased:	08/24/89
Cleanup Meets Standard:	True
Last Inspection:	/ /
Recommended Penalty:	Penalty Not Recommended
Spiller Cleanup Date:	/ /
Enforcement Date:	/ /
Investigation Complete:	/ /
UST Involvement:	False
Spill Class:	Not reported
Spill Closed Dt:	08/24/89
Date Region Sent Summary to Central Office:	/ /
Corrective Action Plan Submitted:	/ /
Date Spill Entered In Computer Data File:	09/06/89
Time Spill Entered In Computer Data File:	Not reported
Spill Record Last Update:	/ /
Is Updated:	False
PBS Number:	Not reported
Tank Number:	Not reported
Tank Size:	0
Test Method:	Not reported
Leak Rate Failed Tank:	0.00
Gross Leak Rate:	Not reported
Material Class Type:	Petroleum
Quantity Spilled:	-1
Unkonwn Quantity Spilled:	False
Units:	Not reported
Quantity Recovered:	0
Unkonwn Quantity Recovered:	False
Material:	UNKNOWN PETROLEUM
Class Type:	UNKNOWN PETROLEUM
Times Material Entry In File:	16414
CAS Number:	Not reported
Last Date:	19940929

DEC Remarks: Not reported

Spill Cause: CONTRACTOR SAND BLASTING ADJACENT BLDG CAUSING MATERIAL TO AFFECT RESIDENTS OF THE NEIGHBORHOOD, REFERRED CASE TO THE NYCDEP DOH.

101 NE 1/4-1/2 2203 ft. | **BRUMAR SHEET METAL INC**
498 LEONARD STREET
BROOKLYN, NY 11222 | **LTANKS** | **S105998342**
N/A

Relative: Higher

Actual: 16 ft.

LTANKS:

Site ID:	265770
Spill Date:	03/10/03
Facility Addr2:	Not reported
Facility ID:	0212132
Program Number:	0212132
SWIS:	2401
Region of Spill:	2
Investigator:	VSZHUNE
Referred To:	Not reported
Reported to Dept:	03/10/03
CID:	14
Spill Cause:	Tank Test Failure
Water Affected:	Not reported
Spill Source:	Commercial/Industrial
Spill Notifier:	Tank Tester
Cleanup Ceased:	/ /
Cleanup Meets Standard:	False
Last Inspection:	/ /
Recommended Penalty:	Penalty Not Recommended
UST Involvement:	False
Spill Class:	Known release that creates potential for fire or hazard. DEC Response. Willing Responsible Party. Corrective action taken.
Spill Closed Dt:	09/26/06
Remediation Phase:	0
Date Entered In Computer:	03/10/03
Spill Record Last Update:	10/16/06
Spille Namer:	JILL HUEY
Spiller Company:	BRUMAR SHEET METAL INC
Spiller Phone:	(718) 782-9052
Spiller Extention:	Not reported
Spiller Address:	498 LEONARD ST
Spiller City,St,Zip:	BROOKLYN, NY 11222-
Spiller County:	001
Spiller Contact:	JILL HUEY
Spiller Phone:	(718) 782-9052
Spiller Extention:	Not reported
DEC Region:	2
Program Number:	0212132
DER Facility ID:	30480
Site ID:	265770
Operable Unit ID:	865591
Operable Unit:	01
Material ID:	511867
Material Code:	0001
Material Name:	#2 Fuel Oil
Case No.:	Not reported
Material FA:	Petroleum
Quantity:	0.00
Units:	Gallons
Recovered:	0.00
Resource Affected:	Soil
Oxygenate:	False
Site ID:	Not reported

BRUMAR SHEET METAL INC (Continued) **S105998342**

Spill Tank Test: Not reported
Tank Number: Not reported
Tank Size: Not reported
Test Method: Not reported
Leak Rate: Not reported
Gross Fail: Not reported
Modified By: Not reported
Last Modified: Not reported
Test Method: Not reported
DEC Memo: Start DECRemark - 0212132 01/27/2006 Kuldeep received the Fax from Brumer, but again information not adequate and need more follow up. 01/23/2006 Kuldeep sent a letterfor more information. 01/09/2006 Kuldeep Gupta- Facility Faxed on -01/06/2006 copy of consent Order. Region 2 Nick Lombardo on 01/09/2006 Faxed Report of 5000 gallon Tank Test report of 01/05/2004. 01/06/06 Kuldeep Gupta talked to Ms. Jill Huey and she need a letter in writing what document we need. She wanted to faxit at 1-718-486-6862. DEC Faxed the letter as requested. Kuldeep discussed with Philip Lodico Senior Attorney DEC and found Consent order signed on 03/24/2003 for not this spill. Prior to Sept, 2004 data translation this spill Lead DEC Field was "TIPPLE" Does not appear on PBS database. Called Jill Huey. She stated that she received a Consent Order to bring the facility in compliance with state laws. The tank is 5000 gallons. 3/11/2003 ars. DEC Sigona sent TTF notice on March 14, 2003. 9/11/06 This case was transfered from Albany to Region 2. Zhune spoke to Jill Huey (ph: 718-9052) She doesn't want phone calls. She wants every thing by writing. 9/11/06 A TTF letter was sending to : Jill Huey 498 Leonard Street Brooklyn, NY 11222 09/18/06 Ms. Huey sent a package of documents the passing tank test from 2003 was missing. 09/19/06 I sent a letter requesting her the tank test results from 2003. 09/22/03 Ms. Huey sent a package of 8 pages including the passing tank test results from 2003, letters stated the fallowing: The system test passed. After the system test failed in October due to a vent bad line, we decided to replace all pipes just to be sure we would pass. Also we would like to convey to yourdepartment that no contamination was detected in our system. What was the cause of the tank test failure on March 3, 2003? Water in tank issue. Piping needed to be replaced was replaced and systems test passed as a result of replacement.09/27/06 This case was closed for V. Zhune in accordance with J. Vought. END DECRemark - 0212132
Remarks: Start CallerRemark - 0212132 RECCOMEND CLEAN TANK DISCONNECT PIPING AND RETEST END CallerRemark - 0212132

---

102 NE 1/4-1/2 2257 ft.
BERKMAN BROS. INC.
55 ECKFORD ST.
BROOKLYN, NY 11222
CBS AST LTANKS HIST LTANKS CBS
S100494954 N/A

Relative: Higher
Actual: 17 ft.

CBS AST:
CBS Number: 2-000058
Region: STATE
ICS Number: 2-125095
PBS Number: Not reported
MOSF Number: Not reported
Telephone: (718) 387-8811
Facility Town: NEW YORK CITY
Operator: GERALD BERKMAN
Emrgncy Contact: GERALD BERKMAN
Emrgncy Phone: (516) 799-6958
Expiration Date: 06/14/1999
Owner Name: BERKMAN BROS. INC.
Owner Address: 55 ECKFORD ST.

BERKMAN BROS. INC. (Continued) **S100494954**

Owner City,St,Zip:	BROOKLYN, NY 11222
Owner Telephone:	(718) 387-8811
Owner type:	Corporate/Commercial
Facility Type:	MANUFACTURING
Mail Name:	BERKMAN BROS. INC.
Mail Contact Addr:	55 ECKFORD ST.
Mail Contact Addr2:	Not reported
Mail Contact Contact:	GERALD BERKMAN
Mail Contact City,St,Zip:	BROOKLYN, NY 11222
Mail Phone:	(718) 387-8811
SPDES Number:	Not reported
Facility Status:	ACTIVE FACILITY
Owner Sub Type:	Not reported

Tank Id:	Yes
Date Entered:	06/14/1989
Capacity (Gal):	500
Chemical:	Sodium hypochlorite
Tank Closed:	01/98
Tank Status:	0
Tank Type:	Fiberglass reinforced plastic [FRP]
Install Date:	11/85
Certified Date:	05/20/1997
CAS Number:	7681529
Substance:	Single Hazardous Substance on DEC List
Tank Location:	ABOVEGROUND
Intrnl Protection:	None
Extrnl Protection:	None
Pipe Location:	Aboveground
Pipe Type:	PLASTIC
Pipe Internal:	None
Pipe External:	0
Pipe Containment:	None
Tank Containment:	Other
Leak Detection:	None
Overfill Protection:	Catch Basin
Haz Percent:	15
Total Tanks:	0
Tank Secret:	False
Last Test:	Not reported
Due Date:	Not reported
Tank Error Status:	No Missing Data
SWIS Code:	6101
Lat/Long:	Not reported
Pipe Flag:	False
Federal ID:	Not reported
Is Updated:	F
Renew Date:	03/01/93
Is it There:	F
Deliquent:	F
Date Expired:	06/14/95
Owner Mark:	1
Certificate Needs to be Printed:	False
Fiscal Amt for Registration Fee Correct:	True
Renewal Has Been Printed for Facility:	True
Pre-Printed Renewal App Last Printed:	03/03/1997
Total Capacity of All Active Tanks(gal):	0

BERKMAN BROS. INC. (Continued) **S100494954**

LTANKS:

Site ID:	107414
Spill Date:	03/26/93
Facility Addr2:	Not reported
Facility ID:	9214462
Program Number:	9214462
SWIS:	2401
Region of Spill:	2
Investigator:	KSTANG
Referred To:	Not reported
Reported to Dept:	03/31/93
CID:	14
Spill Cause:	Tank Overfill
Water Affected:	Not reported
Spill Source:	Commercial/Industrial
Spill Notifier:	Local Agency
Cleanup Ceased:	03/31/93
Cleanup Meets Standard:	True
Last Inspection:	/ /
Recommended Penalty:	Penalty Not Recommended
UST Involvement:	False
Spill Class:	Known release with minimal potential for fire or hazard. DEC Response. Willing Responsible Party. Corrective action taken.
Spill Closed Dt:	03/31/93
Remediation Phase:	0
Date Entered In Computer:	04/01/93
Spill Record Last Update:	09/30/04
Spille Namer:	Not reported
Spiller Company:	MYSTIC FUEL CO.
Spiller Phone:	Not reported
Spiller Extention:	Not reported
Spiller Address:	1902 STEINWAY ST.
Spiller City,St,Zip:	L.I.C., NY
Spiller County:	001
Spiller Contact:	Not reported
Spiller Phone:	Not reported
Spiller Extention:	Not reported
DEC Region:	2
Program Number:	9214462
DER Facility ID:	94484
Site ID:	107414
Operable Unit ID:	981754
Operable Unit:	01
Material ID:	400668
Material Code:	0003
Material Name:	#6 Fuel Oil
Case No.:	Not reported
Material FA:	Petroleum
Quantity:	-1.00
Units:	Gallons
Recovered:	0.00
Resource Affected:	Soil
Oxygenate:	False
Site ID:	Not reported
Spill Tank Test:	Not reported
Tank Number:	Not reported
Tank Size:	Not reported

BERKMAN BROS. INC. (Continued) **S100494954**

Test Method: Not reported
Leak Rate: Not reported
Gross Fail: Not reported
Modified By: Not reported
Last Modified: Not reported
Test Method: Not reported
DEC Memo: Start DECRemark - 9214462 Prior to Sept, 2004 data translation this spill Lead DEC Field was "TANG" END DECRemark - 9214462
Remarks: Start CallerRemark - 9214462 MYSTIC CLEANED SPILL WITH SPEEDI-DRI, PICK UP AND DISPOSED. END CallerRemark - 9214462

HIST LTANKS:
Region of Spill: 2
Spill Number: 9214462
Investigator: TANG
Caller Name: Not reported
Caller Agency: Not reported
Caller Phone: Not reported
Caller Extension: Not reported
Notifier Name: Not reported
Notifier Agency: Not reported
Notifier Phone: Not reported
Notifier Extension: Not reported
Spill Date: 03/26/1993
Spill Time: 12:00
Reported to Department Date: 03/31/93
Reported to Department Time: 08:50
SWIS: 61
Spiller Contact: Not reported
Spiller Phone: Not reported
Spiller Extention: Not reported
Spiller Name: MYSTIC FUEL CO.
Spiller Address: 1902 STEINWAY ST.
Spiller City,St,Zip: L.I.C., NY
Facility Contact: Not reported
Facility Phone: Not reported
Facility Extention: Not reported
Spill Cause: Tank Overfill
Resource Affectd: On Land
Water Affected: Not reported
Spill Source: Other Commercial/Industrial
Spill Notifier: Local Agency
PBS Number: Not reported
Cleanup Ceased: 03/31/93
Cleanup Meets Standard: True
Last Inspection: / /
Recommended Penalty: Penalty Not Recommended
Spiller Cleanup Date: / /
Enforcement Date: / /
Investigation Complete: / /
UST Involvement: False
Spill Class: Known release with minimal potential for fire or hazard. DEC Response. Willing Responsible Party. Corrective action taken.
Spill Closed Dt: 03/31/93
Date Region Sent Summary to Central Office: / /
Corrective Action Plan Submitted: / /
Date Spill Entered In Computer Data File: 04/01/93

BERKMAN BROS. INC. (Continued) **S100494954**

Time Spill Entered In Computer Data File: Not reported
Spill Record Last Update: / /
Is Updated: False
PBS Number: Not reported
Tank Number: Not reported
Tank Size: Not reported
Test Method: Not reported
Leak Rate Failed Tank: Not reported
Gross Leak Rate: Not reported
Material Class Type: Petroleum
Quantity Spilled: -1
Unkonwn Quantity Spilled: False
Units: Gallons
Quantity Recovered: 0
Unkonwn Quantity Recovered: False
Material: #6 FUEL OIL
Class Type: #6 FUEL OIL
Times Material Entry In File: 2190
CAS Number: Not reported
Last Date: 19940728
DEC Remarks: Not reported
Spill Cause: MYSTIC CLEANED SPILL WITH SPEEDI-DRI, PICK UP AND DISPOSED.

CBS:
CBS Number: 2-000058
Program Type: CBS
Dec Region: 2
Expiration Date: N/A
UTMX: 0.0000
UTMY: 0.0000

X103 **274 SOUTH 2ND ST** **LTANKS** **S102662645**
SSW **274 SOUTH 2ND ST** **HIST LTANKS** **N/A**
1/4-1/2 **BROOKLYN, NY**
2306 ft.

Site 1 of 4 in cluster X

Relative:
Higher

Actual:
34 ft.

LTANKS:
Site ID: 280545
Spill Date: 09/19/96
Facility Addr2: Not reported
Facility ID: 9607724
Program Number: 9607724
SWIS: 2401
Region of Spill: 2
Investigator: LUCE
Referred To: Not reported
Reported to Dept: 09/19/96
CID: 12
Spill Cause: Tank Overfill
Water Affected: Not reported
Spill Source: Institutional, Educational, Gov., Other
Spill Notifier: Responsible Party
Cleanup Ceased: / /
Cleanup Meets Standard: False
Last Inspection: / /
Recommended Penalty: Penalty Not Recommended

274 SOUTH 2ND ST (Continued) **S102662645**

UST Involvement:	False
Spill Class:	Known release with minimal potential for fire or hazard. DEC Response. Willing Responsible Party. Corrective action taken.
Spill Closed Dt:	10/29/96
Remediation Phase:	0
Date Entered In Computer:	09/19/96
Spill Record Last Update:	11/19/96
Spille Namer:	TONY CARUCCI
Spiller Company:	AJ LIBERTY PARK OIL CO
Spiller Phone:	(718) 894-9218
Spiller Extention:	Not reported
Spiller Address:	67-70 73RD PLACE
Spiller City,St,Zip:	MIDDLE VILLAGE, NY 11379-
Spiller County:	001
Spiller Contact:	TONY CARUCCI
Spiller Phone:	(718) 894-9218
Spiller Extention:	Not reported
DEC Region:	2
Program Number:	9607724
DER Facility ID:	227791
Site ID:	280545
Operable Unit ID:	1035842
Operable Unit:	01
Material ID:	346985
Material Code:	0001
Material Name:	#2 Fuel Oil
Case No.:	Not reported
Material FA:	Petroleum
Quantity:	25.00
Units:	Gallons
Recovered:	0.00
Resource Affected:	Soil
Oxygenate:	False
Site ID:	Not reported
Spill Tank Test:	Not reported
Tank Number:	Not reported
Tank Size:	Not reported
Test Method:	Not reported
Leak Rate:	Not reported
Gross Fail:	Not reported
Modified By:	Not reported
Last Modified:	Not reported
Test Method:	Not reported
DEC Memo:	Not reported
Remarks:	Start CallerRemark - 9607724 DRIVER OVERFILLED THE OIL TANK - ABSORBANTS ARE BEING APPLIED TO THE SPILL END CallerRemark - 9607724

HIST LTANKS:

Region of Spill:	2
Spill Number:	9607724
Investigator:	LUCE
Caller Name:	Not reported
Caller Agency:	Not reported
Caller Phone:	Not reported
Caller Extension:	Not reported
Notifier Name:	Not reported
Notifier Agency:	Not reported

274 SOUTH 2ND ST (Continued) **S102662645**

Notifier Phone:	Not reported
Notifier Extension:	Not reported
Spill Date:	09/19/1996
Spill Time:	13:30
Reported to Department Date:	09/19/96
Reported to Department Time:	13:57
SWIS:	61
Spiller Contact:	TONY CARUCCI
Spiller Phone:	(718) 894-9218
Spiller Extention:	Not reported
Spiller Name:	AJ LIBERTY PARK OIL CO
Spiller Address:	67-70 73RD PLACE
Spiller City,St,Zip:	MIDDLE VILLAGE, NY 11379-
Facility Contact:	TONY CARUCCI
Facility Phone:	(718) 894-9218
Facility Extention:	Not reported
Spill Cause:	Tank Overfill
Resource Affectd:	On Land
Water Affected:	Not reported
Spill Source:	Other Non Commercial/Industrial
Spill Notifier:	Responsible Party
PBS Number:	Not reported
Cleanup Ceased:	/ /
Cleanup Meets Standard:	False
Last Inspection:	/ /
Recommended Penalty:	Penalty Not Recommended
Spiller Cleanup Date:	/ /
Enforcement Date:	/ /
Investigation Complete:	/ /
UST Involvement:	False
Spill Class:	Known release with minimal potential for fire or hazard. DEC Response. Willing Responsible Party. Corrective action taken.
Spill Closed Dt:	10/29/96
Date Region Sent Summary to Central Office:	/ /
Corrective Action Plan Submitted:	/ /
Date Spill Entered In Computer Data File:	09/19/96
Time Spill Entered In Computer Data File:	Not reported
Spill Record Last Update:	11/19/96
Is Updated:	False
PBS Number:	Not reported
Tank Number:	Not reported
Tank Size:	Not reported
Test Method:	Not reported
Leak Rate Failed Tank:	Not reported
Gross Leak Rate:	Not reported
Material Class Type:	Petroleum
Quantity Spilled:	25
Unkonwn Quantity Spilled:	False
Units:	Gallons
Quantity Recovered:	0
Unkonwn Quantity Recovered:	False
Material:	#2 FUEL OIL
Class Type:	#2 FUEL OIL
Times Material Entry In File:	24464
CAS Number:	Not reported
Last Date:	19941207
DEC Remarks:	SPOKE TO TONY - DRIVEWAY - DRIVERS CLEANING INSURANCE COMPANY GOING TO CHECK IT

274 SOUTH 2ND ST (Continued) **S102662645**

OUT - SWEET CLAIMS GAVE TONY S , ASKED TO CALL BACK WHEN HE KNOWS AMOUNT - HE SAID MAY BE 25-50 BUT HE DOESN T KNOW. PBS REGISTRATION EXPIRED.

Spill Cause: DRIVER OVERFILLED THE OIL TANK - ABSORBANTS ARE BEING APPLIED TO THE SPILL

X104 **APARTMENT BUILDING** **LTANKS** **S107789097**
SSW **278 SOUTH 2ND ST** **N/A**
1/4-1/2 **BROOKLYN, NY**
2308 ft.

Site 2 of 4 in cluster X

Relative:
Higher

Actual:
33 ft.

LTANKS:

Site ID:	362171
Spill Date:	04/06/06
Facility Addr2:	Not reported
Facility ID:	0600215
Program Number:	0600215
SWIS:	2401
Region of Spill:	2
Investigator:	HRPATEL
Referred To:	Not reported
Reported to Dept:	04/06/06
CID:	12
Spill Cause:	Tank Test Failure
Water Affected:	Not reported
Spill Source:	Institutional, Educational, Gov., Other
Spill Notifier:	Tank Tester
Cleanup Ceased:	/ /
Cleanup Meets Standard:	False
Last Inspection:	/ /
Recommended Penalty:	Penalty Not Recommended
UST Involvement:	False
Spill Class:	Known release with minimal potential for fire or hazard. DEC Response. Willing Responsible Party. Corrective action taken.
Spill Closed Dt:	11/17/06
Remediation Phase:	0
Date Entered In Computer:	04/06/06
Spill Record Last Update:	11/20/06
Spille Namer:	CHUCK MERRITT
Spiller Company:	APARTMENT BUILDING
Spiller Phone:	(718) 767-7997
Spiller Extention:	Not reported
Spiller Address:	278 SOUTH 2ND ST
Spiller City,St,Zip:	BROOKLYN, NY 11201
Spiller County:	001
Spiller Contact:	CHUCK MERRITT
Spiller Phone:	(718) 767-7997
Spiller Extention:	Not reported
DEC Region:	2
Program Number:	0600215
DER Facility ID:	312409
Site ID:	362171
Operable Unit ID:	1120273
Operable Unit:	01
Material ID:	2109769
Material Code:	0001
Material Name:	#2 Fuel Oil
Case No.:	Not reported
Material FA:	Petroleum

APARTMENT BUILDING (Continued) **S107789097**

Quantity:	0.00
Units:	Gallons
Recovered:	0.00
Resource Affected:	Soil
Oxygenate:	False
Site ID:	362171
Spill Tank Test:	1549873
Tank Number:	1
Tank Size:	4000
Test Method:	03
Leak Rate:	0.00
Gross Fail:	Not reported
Modified By:	Watchdog
Last Modified:	04/06/06
Test Method:	Horner EZ Check I or II
DEC Memo:	Start DECRemark - 0600215 04/07/06-Hiralkumar Patel. Spoke with Jim at Protest and he found that tank was leaking. this is 4000 gal AST vaulted in Concrete. haven't heard after tank test. Left message for Chuck Merritt at Merritt Engineering. 04/17/06-Hiralkumar Patel. Left message for Ms. Marian at Merritt Engineering. Received call from Maryann Wagh from Merritt Engineering. she gave me following information about owner of property: Super REalty LLC Mr. Abe Lasker (917) 753-8996. Left message for Chuck at Merritt as Maryann doesn't have latest information on case. Spoke with Abe Lasker at Super Realty. as per Mr. Lasker, somebody did work at site on Thursday to find out leakage. he doesn't know who did it. He is the Manager of property and his address is: Abe Lasker Super Realty LLC PO Box 110525 Brooklyn, NY 11211 Ph. (917) 753-8996 FAX (718) 336-8983 Received call from Chuck (FAX: 718-767-7996) from Merritt Engineering. as per him, Protest did isolation test and found leakage in pipings. Spoke with John at Pro Test. these are two different buildings and as per him, he found leakage in Vent pipe and remote fill. one building has vent pipe only leakage and another has vent pipe and remote fill. he doesn't know which one has what problem, so he will fax me that information with copies of test results. he still waiting to get approval for repair work. 05/11/06-Hiralkumar Patel. Left message for Jim at Protest. Received message from Jim. they haven't heard from owner yet. left message from Mr. Merritt. 06/02/06-Hiralkumar Patel. Spoke to John at Protest. He will call back with more information. 07/06/06-Hiralkumar Patel. spoke to Mr. Lasker and asked to send work invoice andtest result. Mr. Lasker will call back. spoke to Maria at Protest. she will call back with updates. 08/01/06-Hiralkumar Patel. left message for Mr. Lasker. received call from Mr. Lasker. he will call protest and will call back with updates. 08/29/06-Hiralkumar Patel. spoke with John at protest. they will be going onsite for repair work in next two weeks. if find any contamination, will remove it and if necessary will take endpoint samples. will send lab analyticals by first week of Oct.2006. 09/25/06-Hiralkumar Patel. spoke with Bob at Protest. he will check and call back. received call from Bob. he found that Protest has done some piping replacement work and he couldn't find test results. he will ask John to call the Department. 11/08/06-Hiralkumar Patel. left message for John at Protest. 11/17/06-Hiralkumar Patel. received letter and tank test result from Ted from Protest. as per Ted, leak was at vent pipe. they have replaced leaking vent pipe portion. no PBS record. spoke with Mr. Lasker. this building has been sold out in Aug. 06 and has new management. Mr. Lasker has new management company's information in office and will fax this information. sent fax to Mr. Lasker requesting new management's information and asked him to contact DEC Falvey. sent email to DEC Falvey with Mr. Lasker's contact number and detail about tank and site. Mr. Falvey will contact new management about tank registration. based on available documents, case

APARTMENT BUILDING (Continued) **S107789097**

closed. 11/20/06-Hiralkumar Patel. received fax from Mr. Lasker. as per Mr. Lasker, tank is registered. new management is: Mag Realty Corp 475 Washington AVenue Brooklyn, NY 11238 Ph. (718) 622-6157 Fax (718) 789-3500 Contact: Mitch Asher spoke with Mr. Asher. he doesn't know about registration. he will check and will do registration if not registered. Mr. Asher asked to send application form. END DECRemark - 0600215

Remarks: Start CallerRemark - 0600215 Tank test failure. END CallerRemark - 0600215

X105
SSW
1/4-1/2
2309 ft.

Relative:
Higher

Actual:
36 ft.

APARTMENT BUILDING **LTANKS** **S107789096**
265 SOUTH 2ND ST **N/A**
BROOKLYN, NY

Site 3 of 4 in cluster X

LTANKS:

Site ID:	362170
Spill Date:	04/06/06
Facility Addr2:	Not reported
Facility ID:	0600214
Program Number:	0600214
SWIS:	2401
Region of Spill:	2
Investigator:	HRPATEL
Referred To:	Not reported
Reported to Dept:	04/06/06
CID:	12
Spill Cause:	Tank Test Failure
Water Affected:	Not reported
Spill Source:	Institutional, Educational, Gov., Other
Spill Notifier:	Tank Tester
Cleanup Ceased:	/ /
Cleanup Meets Standard:	False
Last Inspection:	/ /
Recommended Penalty:	Penalty Not Recommended
UST Involvement:	False
Spill Class:	Known release with minimal potential for fire or hazard. DEC Response. Willing Responsible Party. Corrective action taken.
Spill Closed Dt:	11/17/06
Remediation Phase:	0
Date Entered In Computer:	04/06/06
Spill Record Last Update:	11/20/06
Spille Namer:	CHUCK MERRITT
Spiller Company:	APARTMENT BUILDING
Spiller Phone:	(718) 767-7997
Spiller Extention:	Not reported
Spiller Address:	265 SOUTH 2ND ST.
Spiller City,St,Zip:	BROOKLYN, NY 11201
Spiller County:	001
Spiller Contact:	CHUCK MERRITT
Spiller Phone:	(718) 767-7997
Spiller Extention:	Not reported
DEC Region:	2
Program Number:	0600214
DER Facility ID:	312408
Site ID:	362170
Operable Unit ID:	1120272
Operable Unit:	01
Material ID:	2109768

APARTMENT BUILDING (Continued) **S107789096**

Material Code:	0001
Material Name:	#2 Fuel Oil
Case No.:	Not reported
Material FA:	Petroleum
Quantity:	0.00
Units:	Gallons
Recovered:	0.00
Resource Affected:	Soil
Oxygenate:	False
Site ID:	362170
Spill Tank Test:	1549872
Tank Number:	1
Tank Size:	4000
Test Method:	03
Leak Rate:	0.00
Gross Fail:	Not reported
Modified By:	Watchdog
Last Modified:	04/06/06
Test Method:	Horner EZ Check I or II
DEC Memo:	Start DECRemark - 0600214 04/07/06-Hiralkumar Patel. Spoke with Jim at Protest and he found that tank was leaking. this is 4000 gal AST vaulted in Concrete. haven't heard after tank test. Left message for Chuck Merritt at Merritt Engineering. 04/17/06-Hiralkumar Patel. Left message for Ms. Marian at Merritt Engineering. Received call from Maryann Wagh from Merritt Engineering. she gave me following information about owner of property: Super REalty LLC Mr. Abe Lasker (917) 753-8996. Left message for Chuck at Merritt as Maryann doesn't have latest information on case. Spoke with Abe Lasker at Super Realty. as per Mr. Lasker, somebody did work at site on Thursday to find out leakage. he doesn't know who did it. He is the Manager of property and his address is: Abe Lasker Super Realty LLC PO Box 110525 Brooklyn, NY 11211 Ph. (917) 753-8996 FAX (718) 336-8983 Received call from Chuck (FAX: 718-767-7996) from Merritt Engineering. as per him, Protest did isolation test and found leakage in pipings. Spoke with John at Pro Test. these are two different buildings and as per him, he found leakage in Vent pipe and remote fill. one building has vent pipe only leakage and another has vent pipe and remote fill. he doesn't know which one has what problem, so he will fax me that information with copies of test results. he still waiting to get approval for repair work. 05/11/06-Hiralkumar Patel. Left message for Jim at Protest. Received message from Jim. they haven't heard from owner yet. left message for Mr. Merritt. 06/01/06-Hiralkumar Patel. Spoke at Protest. Jim is out of office and will be back tomorrow. 06/02/06-Hiralkumar Patel. Spoke to John at Protest. He will call back with more information. 07/06/06-Hiralkumar Patel. spoke to Mr. Lasker and asked to send work invoice and test result. Mr. Lasker will call back. spoke to Maria at Protest. she will call back with updates. 08/01/06-Hiralkumar Patel. left message for Mr. Lasker. received call from Mr. Lasker. he will call protest and will call back with updates. 08/29/06-Hiralkumar Patel. spoke with John. they will be going onsite for repair work in next two weeks. if find any contamination, will remove it and if necessary will take endpoint samples. will send lab analyticals by first week of Oct. 2006. 09/25/06-Hiralkumar Patel. spoke with Bob at Protest. he will check and call back. received call from Bob. he found that Protest has done some piping replacement work and he couldn't find test results. he will ask John to call the Department. 11/08/06-Hiralkumar Patel. left message for John at Protest. 11/17/06-Hiralkumar Patel. received letter and tank test result from Ted from Protest. as per Ted,leak was at remote fill above grade. they have relocate the remote fill and replaced some aboveground pipings. no PBS record. spoke with Mr. Lasker. this building has been sold out in Aug. 06

APARTMENT BUILDING (Continued) **S107789096**

and has new management. Mr. Lasker has new managementcompany's information in office and will fax this information. sent fax to Mr. Lasker requesting new management's information and asked him to contact DEC Falvey. sent email to DEC Falvey with Mr. Lasker's contact number and detail about tank andsite. Mr. Falvey will contact new management about tank registration. based on available documents, case closed. 11/20/06-Hiralkumar Patel. received fax from Mr. Lasker. as per Mr. Lasker, tank is registered. new management is: Mag Realty Corp 475 Washington AVenue Brooklyn, NY 11238 Ph. (718) 622-6157 Fax (718) 789-3500 Contact: Mitch Asher spoke with Mr. Asher. he doesn't know about registration. he will check and will do registration if not registered. Mr. Asher asked to send application form. END DECRemark - 0600214

Remarks: Start CallerRemark - 0600214 Tank test failure. END CallerRemark - 0600214

X106 **273 SOUTH SECOND STREET** **LTANKS** **S102959974**
SSW **273 SOUTH SECOND STREET** **HIST LTANKS** **N/A**
1/4-1/2 **BROOKLYN, NY**
2326 ft.

Site 4 of 4 in cluster X

Relative: Higher

Actual: 33 ft.

LTANKS:

Site ID:	276183
Spill Date:	01/20/98
Facility Addr2:	Not reported
Facility ID:	9712027
Program Number:	9712027
SWIS:	2401
Region of Spill:	2
Investigator:	SFRAHMAN
Referred To:	Not reported
Reported to Dept:	01/28/98
CID:	12
Spill Cause:	Tank Test Failure
Water Affected:	Not reported
Spill Source:	Private Dwelling
Spill Notifier:	Tank Tester
Cleanup Ceased:	/ /
Cleanup Meets Standard:	False
Last Inspection:	/ /
Recommended Penalty:	Penalty Not Recommended
UST Involvement:	False
Spill Class:	Known release that creates potential for fire or hazard. DEC Response. Willing Responsible Party. Corrective action taken.
Spill Closed Dt:	04/04/05
Remediation Phase:	0
Date Entered In Computer:	01/28/98
Spill Record Last Update:	04/04/05
Spille Namer:	MR STIMETZ
Spiller Company:	273 SOUTH SECOND STREET
Spiller Phone:	(718) 387-3783
Spiller Extention:	Not reported
Spiller Address:	273 SOUTH SECOND STREET
Spiller City,St,Zip:	BROOKLYN, NY
Spiller County:	001
Spiller Contact:	JOHN LEDDY
Spiller Phone:	(516) 321-4670
Spiller Extention:	Not reported
DEC Region:	2
Program Number:	9712027

273 SOUTH SECOND STREET (Continued) **S102959974**

DER Facility ID:	224543
Site ID:	276183
Operable Unit ID:	1054698
Operable Unit:	01
Material ID:	326658
Material Code:	0001
Material Name:	#2 Fuel Oil
Case No.:	Not reported
Material FA:	Petroleum
Quantity:	0.00
Units:	Gallons
Recovered:	0.00
Resource Affected:	Soil
Oxygenate:	False
Site ID:	Not reported
Spill Tank Test:	Not reported
Tank Number:	Not reported
Tank Size:	Not reported
Test Method:	Not reported
Leak Rate:	Not reported
Gross Fail:	Not reported
Modified By:	Not reported
Last Modified:	Not reported
Test Method:	Not reported
DEC Memo:	Start DECRemark - 9712027 Prior to Sept, 2004 data translation this spill Lead DEC Field was "AUSTIN" NO PBS. 3/11/03 - SAMUEL- File available in active unassigned spill files. 3/3/05 - Austin - Reassigned to Rahman 04/04/05-SR//No Further Action was issued on 03/24/1999 by Christopher P. Tomasello. Records are in the file. END DECRemark - 9712027
Remarks:	Start CallerRemark - 9712027 TANK TEST FAILURE END CallerRemark - 9712027

HIST LTANKS:

Region of Spill:	2
Spill Number:	9712027
Investigator:	TOMASELLO
Caller Name:	Not reported
Caller Agency:	Not reported
Caller Phone:	Not reported
Caller Extension:	Not reported
Notifier Name:	Not reported
Notifier Agency:	Not reported
Notifier Phone:	Not reported
Notifier Extension:	Not reported
Spill Date:	01/20/1998
Spill Time:	11:30
Reported to Department Date:	01/28/98
Reported to Department Time:	10:52
SWIS:	61
Spiller Contact:	JOHN LEDDY
Spiller Phone:	(516) 321-4670
Spiller Extention:	Not reported
Spiller Name:	273 SOUTH SECOND STREET
Spiller Address:	273 SOUTH SECOND STREET
Spiller City,St,Zip:	BROOKLYN, NY
Facility Contact:	MR STIMETZ
Facility Phone:	(718) 387-3783
Facility Extention:	Not reported

273 SOUTH SECOND STREET (Continued) **S102959974**

Spill Cause:	Tank Test Failure
Resource Affectd:	On Land
Water Affected:	Not reported
Spill Source:	Private Dwelling
Spill Notifier:	Tank Tester
PBS Number:	Not reported
Cleanup Ceased:	/ /
Cleanup Meets Standard:	False
Last Inspection:	/ /
Recommended Penalty:	Penalty Not Recommended
Spiller Cleanup Date:	/ /
Enforcement Date:	/ /
Investigation Complete:	/ /
UST Involvement:	False
Spill Class:	Known release that creates potential for fire or hazard. DEC Response. Willing Responsible Party. Corrective action taken.
Spill Closed Dt:	/ /
Date Region Sent Summary to Central Office:	/ /
Corrective Action Plan Submitted:	/ /
Date Spill Entered In Computer Data File:	01/28/98
Time Spill Entered In Computer Data File:	Not reported
Spill Record Last Update:	01/28/98
Is Updated:	False
PBS Number:	Not reported
Tank Number:	Not reported
Tank Size:	Not reported
Test Method:	Not reported
Leak Rate Failed Tank:	Not reported
Gross Leak Rate:	Not reported
Material Class Type:	Petroleum
Quantity Spilled:	0
Unkonwn Quantity Spilled:	True
Units:	Gallons
Quantity Recovered:	0
Unkonwn Quantity Recovered:	True
Material:	#2 FUEL OIL
Class Type:	#2 FUEL OIL
Times Material Entry In File:	24464
CAS Number:	Not reported
Last Date:	19941207
DEC Remarks:	NO PBS.
Spill Cause:	TANK TEST FAILURE

Y107 **CITY BARREL** **HSWDS** **S108146441**
ENE **421 MEEKER STREET** **N/A**
1/4-1/2 **BROOKLYN, NY 11222**
2334 ft.

Site 1 of 2 in cluster Y

Relative:
Higher

Actual:
17 ft.

HSWDS:

Facility ID:	Not reported
Region:	2
Facility Status:	None
Owner Type:	Puplic
Owner:	Harry Goldstein
Owner Address:	421 Meeker St.
Owner Phone:	(212)388-9227
Operator Type:	Same

CITY BARREL (Continued) **S108146441**

Operator:	Unknown
Operator:	Unknown
Operator Phone:	Unknown
EPA ID:	NYD068298835
Registry:	Not on NYS Registry of Inactive Haz Waste Disposal Sites
Registry Site ID:	None
RCRA Permitted:	Unknown
Site Code:	1
Owner City State:	Brooklyn, NY 11222
Operator City State:	Not reported
Quadrange:	Unknown
Latitude:	40 43’15"N
Longitude:	73 56’30"W
Acres:	0.00
Operator Date:	1940
Close Date:	Unknown
Completed:	PA
Active:	Unknown
PCB’s Disposed:	No
Pesticides Disposed:	No
Metals Disposed:	No
Asbestos Disposed:	No
Volatile Organic Compounds Disposed:	No
Semi Volatile Organic Compounds Disposed:	No
Analytical Info Exists for Air:	Not reported
Analytical Info Exists for Ground:	None
Analytical Info Exists for Surface:	Not reported
Analytical Info Exists for Sediments:	Not reported
Analytical Info Exists for Surface:	Not reported
Analytical Info Exists for Substance:	Not reported
Analytical Info Exists for Waste:	Not reported
Analytical Info Exists for Leachate:	Not reported
Analytical Info Exists for EP Toxicity:	Not reported
Analytical Info Exists for TCLP:	Not reported
Threat to Environment/Public Health:	None
Surface Water Contamination:	No
Surface Water Body Class:	Unknown
Groundwater Contamination:	No
Groundwater Classification:	Unknown
Drinking Water Contamination:	No
Drinking Water Supply is Active:	Unknown
Any Known Fish or Wildlife:	No
Hazardous Exposure:	Unknown
Site Has Controlled Acess:	Unknown
Ambient Air Contamination:	Unknown
Direct Contact:	Unknown
EPA Hazardous Ranking System Score:	Unknown
Inventory:	F
Nefrap:	Not reported
Mailing:	Not reported
Tax Map No:	Not reported
Qualify:	0
Next Action:	Not reported
Agencies:	Not reported
Air:	Not reported
Building:	Not reported
Site Desc:	Not reported

CITY BARREL (Continued) **S108146441**

Drink:	Not reported
Eptox:	Not reported
Fish:	Not reported
Ground:	Not reported
Ground Desc:	Not reported
Hazardous Threat:	Not reported
Haz Threat Desc:	Not reported
Leachate:	Not reported
Preparer:	Not reported
Sediment:	Not reported
Soil:	Not reported
Surface:	Not reported
Status:	Not reported
Surface Soil:	Not reported
Surface:	Not reported
TCLP:	Not reported
Waste:	Not reported

Y108 **CITY BARREL & DRUM CO INC** **FINDS** **1000439573**
ENE **421 MEEKER AVE** **CERC-NFRAP** **NYD068298835**
1/4-1/2 **BROOKLYN, NY 11222** **RCRA-NonGen**
2334 ft.

Site 2 of 2 in cluster Y

Relative:
Higher

Actual:
17 ft.

FINDS:
Other Pertinent Environmental Activity Identified at Site

RCRAInfo is a national information system that supports the Resource Conservation and Recovery Act (RCRA) program through the tracking of events and activities related to facilities that generate, transport, and treat, store, or dispose of hazardous waste. RCRAInfo allows RCRA program staff to track the notification, permit, compliance, and corrective action activities required under RCRA.

CERC-NFRAP:

Site ID:	0201593
Federal Facility:	Not a Federal Facility
NPL Status:	Not on the NPL
Non NPL Status:	NFRAP

Site Description: Not reported

CERCLIS-NFRAP Assessment History:

Action:	DISCOVERY
Date Started:	Not reported
Date Completed:	04/25/1980
Priority Level:	Not reported
Action:	ARCHIVE SITE
Date Started:	Not reported
Date Completed:	09/02/1987
Priority Level:	Not reported
Action:	PRELIMINARY ASSESSMENT
Date Started:	Not reported
Date Completed:	09/02/1987
Priority Level:	NFRAP (No Futher Remedial Action Planned

CITY BARREL & DRUM CO INC (Continued) **1000439573**

RCRA-NonGen:

Date form received by agency:	01/01/2006
Facility name:	CITY BARREL & DRUM CO INC
Facility address:	421 MEEKER AVE BROOKLYN, NY 11222
EPA ID:	NYD068298835
Mailing address:	MEEKER AVE BROOKLYN, NY 11222
Contact:	HARRY - GOLDSTEIN
Contact address:	MEEKER AVE BROOKLYN, NY 11222
Contact country:	US
Contact telephone:	(201) 388-9227
Contact email:	Not reported
EPA Region:	02
Land type:	Facility is not located on Indian land. Additional information is not known.
Classification:	Non-Generator
Description:	Handler: Non-Generators do not presently generate hazardous waste

Owner/Operator Summary:

Owner/operator name:	HARRY GOLDSTEIN
Owner/operator address:	NOT REQUIRED NOT REQUIRED, WY 99999
Owner/operator country:	Not reported
Owner/operator telephone:	(212) 555-1212
Legal status:	Private
Owner/Operator Type:	Owner
Owner/Op start date:	Not reported
Owner/Op end date:	Not reported

Handler accessibilty indicator: Transferred to the program or state equivalent.

Handler Activities Summary:

U.S. importer of hazardous waste:	Unknown
Mixed waste (haz. and radioactive):	Unknown
Recycler of hazardous waste:	No
Transporter of hazardous waste:	Yes
Treater, storer or disposer of HW:	No
Underground injection activity:	No
On-site burner exemption:	Unknown
Furnace exemption:	Unknown
Used oil fuel burner:	No
Used oil processor:	No
User oil refiner:	No
Used oil fuel marketer to burner:	No
Used oil Specification marketer:	No
Used oil transfer facility:	No
Used oil transporter:	No
Off-site waste receiver:	Commercial status unknown

Historical Generators:

Date form received by agency:	11/28/1980
Facility name:	CITY BARREL & DRUM CO INC
Classification:	Unverified

CITY BARREL & DRUM CO INC (Continued) **1000439573**

Hazardous Waste Summary:

Waste code:	NONE
Waste name:	None
Violation Status:	No violations found

Evaluation Action Summary:

Evaluation date:	07/15/1999
Evaluation:	COMPLIANCE EVALUATION INSPECTION ON-SITE
Area of violation:	Not reported
Date achieved compliance:	Not reported
Evaluation lead agency:	EPA

---

109 ENE 1/4-1/2 2344 ft. | **UNITED AMBULETTE 495 GRAHAM AVE BROOKLYN, NY** | **LTANKS** | **S106737607 N/A**

Relative: Higher

Actual: 18 ft.

LTANKS:

Site ID:	335249
Spill Date:	12/17/04
Facility Addr2:	Not reported
Facility ID:	0410348
Program Number:	0410348
SWIS:	2401
Region of Spill:	2
Investigator:	KMFOLEY
Referred To:	Not reported
Reported to Dept:	12/17/04
CID:	14
Spill Cause:	Tank Test Failure
Water Affected:	Not reported
Spill Source:	Institutional, Educational, Gov., Other
Spill Notifier:	Tank Tester
Cleanup Ceased:	/ /
Cleanup Meets Standard:	False
Last Inspection:	/ /
Recommended Penalty:	Penalty Not Recommended
UST Involvement:	True
Spill Class:	Possible release with minimal potential for fire or hazard or Known release with no damage. DEC Response. Willing Responsible Party. Corrective action taken.
Spill Closed Dt:	05/03/05
Remediation Phase:	0
Date Entered In Computer:	12/17/04
Spill Record Last Update:	05/03/05
Spille Namer:	BOB
Spiller Company:	BUSINESS
Spiller Phone:	(718) 234-0024
Spiller Extention:	Not reported
Spiller Address:	495 GRAHAM AVE
Spiller City,St,Zip:	BROOKLYN, NY
Spiller County:	001
Spiller Contact:	BOB
Spiller Phone:	(718) 234-0024
Spiller Extention:	Not reported
DEC Region:	2
Program Number:	0410348

UNITED AMBULETTE (Continued) **S106737607**

DER Facility ID:	270469
Site ID:	335249
Operable Unit ID:	1097320
Operable Unit:	01
Material ID:	577305
Material Code:	0009
Material Name:	Gasoline
Case No.:	Not reported
Material FA:	Petroleum
Quantity:	0.00
Units:	Gallons
Recovered:	0.00
Resource Affected:	Groundwater
Oxygenate:	False
Site ID:	335249
Spill Tank Test:	1548407
Tank Number:	1
Tank Size:	4000
Test Method:	03
Leak Rate:	0.00
Gross Fail:	Not reported
Modified By:	Watchdog
Last Modified:	12/17/04
Test Method:	Horner EZ Check I or II
DEC Memo:	Start DECRemark - 0410348 12/22/2004 - Sangesland - 4,000 gal gasoline tank - PBS # 2-069140 1/14/2005 TTF letter sent to: United Ambulette 2428 East 18th St, Brooklyn, NY 11222 2/22/05 Reassigned from Rommel to Foley. Spoke to Bob Arcaro, American. He will be submitting documentation and passing test results. No release to environment. 2/28/05 Received passing tightness test results for system. Bob Arcaro to submit affidavit. 3/7/05 Received affidavit. Between 1/31/05 and 2/11/05, American Resource Technology excavated part of the tank system, isolated the tank and piping and the retested. All components tested tight but the condition of the cathodic protection isolating union on the stage 1 was worn and could have compromised the integrity of the line. There was no evidence of contamination in the excavation but the isolating unions were replaced on the stage 1 line, the suction line, the fill line and vent line as a preventative measure. On 2/15/05, a tightness test of the tank system was performed with the piping still exposed and was witnessed by FDNY who had witnessed the tightness test failure on 12/17/04. The system tested tight. END DECRemark - 0410348
Remarks:	Start CallerRemark - 0410348 RECOMMEND: GAS TANK HAS A WET LEAK: HAS BEEN REPORTED TO FIRE DEPT; END CallerRemark - 0410348

---

110 NNW 1/4-1/2 2447 ft. **NATIONS RENT** **LTANKS** **S104621824**
91 N. 12TH ST **HIST LTANKS** **N/A**
BROOKLYN, NY

Relative: Lower

Actual: 13 ft.

LTANKS:

Site ID:	304635
Spill Date:	06/19/00
Facility Addr2:	Not reported
Facility ID:	0003390
Program Number:	0003390
SWIS:	2401
Region of Spill:	2
Investigator:	SMSANGES
Referred To:	Not reported

NATIONS RENT (Continued) **S104621824**

Reported to Dept:	06/19/00
CID:	14
Spill Cause:	Tank Failure
Water Affected:	Not reported
Spill Source:	Commercial/Industrial
Spill Notifier:	Other
Cleanup Ceased:	/ /
Cleanup Meets Standard:	False
Last Inspection:	/ /
Recommended Penalty:	Penalty Not Recommended
UST Involvement:	True
Spill Class:	Known release that creates potential for fire or hazard. DEC Response. Willing Responsible Party. Corrective action taken.
Spill Closed Dt:	12/09/03
Remediation Phase:	0
Date Entered In Computer:	06/19/00
Spill Record Last Update:	12/09/03
Spille Namer:	UNKNOWN
Spiller Company:	UNKNOWN
Spiller Phone:	Not reported
Spiller Extention:	Not reported
Spiller Address:	UNKNOWN
Spiller City,St,Zip:	UNKNOWN, ZZ
Spiller County:	001
Spiller Contact:	CALLER
Spiller Phone:	Not reported
Spiller Extention:	Not reported
DEC Region:	2
Program Number:	0003390
DER Facility ID:	109591
Site ID:	304635
Operable Unit ID:	824755
Operable Unit:	01
Material ID:	551709
Material Code:	0008
Material Name:	Diesel
Case No.:	Not reported
Material FA:	Petroleum
Quantity:	0.00
Units:	Gallons
Recovered:	0.00
Resource Affected:	Soil
Oxygenate:	False
Site ID:	304635
Operable Unit ID:	824755
Operable Unit:	01
Material ID:	551710
Material Code:	0010A
Material Name:	HYDRAULIC OIL
Case No.:	Not reported
Material FA:	Other
Quantity:	0.00
Units:	Gallons
Recovered:	0.00
Resource Affected:	Soil
Oxygenate:	False
Site ID:	304635

NATIONS RENT (Continued) **S104621824**

Operable Unit ID:	824755
Operable Unit:	01
Material ID:	551711
Material Code:	0015A
Material Name:	MOTOR OIL
Case No.:	Not reported
Material FA:	Petroleum
Quantity:	0.00
Units:	Gallons
Recovered:	0.00
Resource Affected:	Soil
Oxygenate:	False
Site ID:	304635
Operable Unit ID:	824755
Operable Unit:	01
Material ID:	551712
Material Code:	0022
Material Name:	Waste Oil/Used Oil
Case No.:	Not reported
Material FA:	Petroleum
Quantity:	0.00
Units:	Gallons
Recovered:	0.00
Resource Affected:	Soil
Oxygenate:	False
Site ID:	Not reported
Spill Tank Test:	Not reported
Tank Number:	Not reported
Tank Size:	Not reported
Test Method:	Not reported
Leak Rate:	Not reported
Gross Fail:	Not reported
Modified By:	Not reported
Last Modified:	Not reported
Test Method:	Not reported
DEC Memo:	Start DECRemark - 0003390 Prior to Sept, 2004 data translation this spill Lead DEC Field was "SANGESLAND" 6/20 SPOKE WITH TYREE..CLEANUP IN PROGRESS, WILL TAKE END POINT SAMPLES 3/15/01 HISTORICAL SITE CLEANUP MANAGED BY S. SANGESLAND This duplicate spill number is closed. Ref SPILL #9906462 END DECRemark - 0003390
Remarks:	Start CallerRemark - 0003390 caller reporting a spill of material from a leaky tank no clean up as of yet and no callback is necessary END CallerRemark - 0003390

HIST LTANKS:

Region of Spill:	2
Spill Number:	0003390
Investigator:	SANGESLAND
Caller Name:	Not reported
Caller Agency:	Not reported
Caller Phone:	Not reported
Caller Extension:	Not reported
Notifier Name:	Not reported
Notifier Agency:	Not reported
Notifier Phone:	Not reported
Notifier Extension:	Not reported
Spill Date:	06/19/2000

NATIONS RENT (Continued) **S104621824**

Spill Time:	13:00
Reported to Department Date:	06/19/00
Reported to Department Time:	13:21
SWIS:	61
Spiller Contact:	CALLER
Spiller Phone:	( ) -
Spiller Extention:	Not reported
Spiller Name:	UNK
Spiller Address:	UNK
Spiller City,St,Zip:	UNK
Facility Contact:	UNK
Facility Phone:	(000) 000-0000
Facility Extention:	Not reported
Spill Cause:	Tank Failure
Resource Affectd:	On Land
Water Affected:	Not reported
Spill Source:	Other Commercial/Industrial
Spill Notifier:	Other
PBS Number:	Not reported
Cleanup Ceased:	/ /
Cleanup Meets Standard:	False
Last Inspection:	/ /
Recommended Penalty:	Penalty Not Recommended
Spiller Cleanup Date:	/ /
Enforcement Date:	/ /
Investigation Complete:	/ /
UST Involvement:	True
Spill Class:	Known release that creates potential for fire or hazard. DEC Response. Willing Responsible Party. Corrective action taken.
Spill Closed Dt:	/ /
Date Region Sent Summary to Central Office:	/ /
Corrective Action Plan Submitted:	/ /
Date Spill Entered In Computer Data File:	06/19/00
Time Spill Entered In Computer Data File:	Not reported
Spill Record Last Update:	03/15/01
Is Updated:	False
PBS Number:	Not reported
Tank Number:	Not reported
Tank Size:	Not reported
Test Method:	Not reported
Leak Rate Failed Tank:	Not reported
Gross Leak Rate:	Not reported
Material Class Type:	Petroleum
Quantity Spilled:	0
Unkonwn Quantity Spilled:	True
Units:	Gallons
Quantity Recovered:	0
Unkonwn Quantity Recovered:	False
Material:	DIESEL
Class Type:	DIESEL
Times Material Entry In File:	10625
CAS Number:	Not reported
Last Date:	19940728
Material Class Type:	Petroleum
Quantity Spilled:	0
Unkonwn Quantity Spilled:	True
Units:	Gallons

NATIONS RENT (Continued) **S104621824**

Quantity Recovered: 0
Unkonwn Quantity Recovered: False
Material: HYDRAULIC OIL
Class Type: HYDRAULIC OIL
Times Material Entry In File: 1846
CAS Number: Not reported
Last Date: 19940728
Material Class Type: Petroleum
Quantity Spilled: 0
Unkonwn Quantity Spilled: False
Units: Gallons
Quantity Recovered: 0
Unkonwn Quantity Recovered: False
Material: MOTOR OIL
Class Type: MOTOR OIL
Times Material Entry In File: 508
CAS Number: Not reported
Last Date: 19940728
Material Class Type: Petroleum
Quantity Spilled: 0
Unkonwn Quantity Spilled: True
Units: Gallons
Quantity Recovered: 0
Unkonwn Quantity Recovered: False
Material: WASTE OIL
Class Type: WASTE OIL
Times Material Entry In File: 9509
CAS Number: Not reported
Last Date: 19940927
DEC Remarks: 6/20 SPOKE WITH TYREE..CLEANUP IN PROGRESS, WILL TAKE END POINT SAMPLES 3/15/01 HISTORICAL SITE CLEANUP MANAGED BY S. SANGESLAND THE SITE HAS BEEN TRANSFERRED TO S.S. SPILL 9906362
Spill Cause: caller reporting a spill of material from a leaky tank no clean up as of yet and no callback is necessary

---

111
NW
1/4-1/2
2491 ft.

BAROUH EATON CORP
67 KENT AVENUE
BROOKLYN, NY

LTANKS **S104278324**
HIST LTANKS **N/A**

Relative:
Higher

Actual:
15 ft.

LTANKS:
Site ID: 305030
Spill Date: 10/04/99
Facility Addr2: Not reported
Facility ID: 9908120
Program Number: 9908120
SWIS: 2401
Region of Spill: 2
Investigator: SIGONA
Referred To: Not reported
Reported to Dept: 10/04/99
CID: 14
Spill Cause: Tank Overfill
Water Affected: Not reported
Spill Source: Non Major Facility > 1,100 gal
Spill Notifier: Fire Department
Cleanup Ceased: / /
Cleanup Meets Standard: False

BAROUH EATON CORP (Continued) **S104278324**

Last Inspection:	/ /
Recommended Penalty:	Penalty Not Recommended
UST Involvement:	False
Spill Class:	Known release that creates potential for fire or hazard. DEC Response. Unknown Responsible Party. Corrective action taken. (ISR)
Spill Closed Dt:	05/06/03
Remediation Phase:	0
Date Entered In Computer:	10/04/99
Spill Record Last Update:	05/06/03
Spille Namer:	KATHLEN CICCHETTI
Spiller Company:	BAROUH EATON ALLEN CORP
Spiller Phone:	(718) 782-2601
Spiller Extention:	Not reported
Spiller Address:	67 KENT AVENUE
Spiller City,St,Zip:	BROOKLYN, NY 11211-
Spiller County:	001
Spiller Contact:	RICARDO RODRIGO
Spiller Phone:	(718) 782-2601
Spiller Extention:	Not reported
DEC Region:	2
Program Number:	9908120
DER Facility ID:	246397
Site ID:	305030
Operable Unit ID:	1082409
Operable Unit:	01
Material ID:	300802
Material Code:	0001
Material Name:	#2 Fuel Oil
Case No.:	Not reported
Material FA:	Petroleum
Quantity:	10.00
Units:	Gallons
Recovered:	5.00
Resource Affected:	Sewer
Oxygenate:	False
Site ID:	Not reported
Spill Tank Test:	Not reported
Tank Number:	Not reported
Tank Size:	Not reported
Test Method:	Not reported
Leak Rate:	Not reported
Gross Fail:	Not reported
Modified By:	Not reported
Last Modified:	Not reported
Test Method:	Not reported
DEC Memo:	Not reported
Remarks:	Start CallerRemark - 9908120 OIL MIXED WITH WATER ON THE STREET. FD ON SCENE. APPROX. 5-10 GALLONS IN THE SEWER. END CallerRemark - 9908120

HIST LTANKS:

Region of Spill:	2
Spill Number:	9908120
Investigator:	SIGONA
Caller Name:	Not reported
Caller Agency:	Not reported
Caller Phone:	Not reported
Caller Extension:	Not reported

BAROUH EATON CORP (Continued) **S104278324**

Notifier Name:	Not reported
Notifier Agency:	Not reported
Notifier Phone:	Not reported
Notifier Extension:	Not reported
Spill Date:	10/04/1999
Spill Time:	15:30
Reported to Department Date:	10/04/99
Reported to Department Time:	15:46
SWIS:	61
Spiller Contact:	RICARDO RODRIGO
Spiller Phone:	(718) 782-2601
Spiller Extention:	Not reported
Spiller Name:	BAROUH EATON ALLEN CORP
Spiller Address:	67 KENT AVENUE
Spiller City,St,Zip:	BROOKLYN, NY 11211-
Facility Contact:	KATHLEN CICCHETTI
Facility Phone:	(718) 782-2601
Facility Extention:	Not reported
Spill Cause:	Tank Overfill
Resource Affectd:	In Sewer
Water Affected:	Not reported
Spill Source:	Non Major Facility > 1,100 gallons
Spill Notifier:	Fire Department
PBS Number:	2-361763
Cleanup Ceased:	/ /
Cleanup Meets Standard:	False
Last Inspection:	/ /
Recommended Penalty:	Penalty Not Recommended
Spiller Cleanup Date:	/ /
Enforcement Date:	/ /
Investigation Complete:	/ /
UST Involvement:	False
Spill Class:	Known release that creates potential for fire or hazard. DEC Response. Unknown Responsible Party. Corrective action taken. (ISR)
Spill Closed Dt:	/ /
Date Region Sent Summary to Central Office:	/ /
Corrective Action Plan Submitted:	/ /
Date Spill Entered In Computer Data File:	10/04/99
Time Spill Entered In Computer Data File:	Not reported
Spill Record Last Update:	10/28/99
Is Updated:	False
PBS Number:	Not reported
Tank Number:	Not reported
Tank Size:	Not reported
Test Method:	Not reported
Leak Rate Failed Tank:	Not reported
Gross Leak Rate:	Not reported
Material Class Type:	Petroleum
Quantity Spilled:	10
Unkonwn Quantity Spilled:	False
Units:	Gallons
Quantity Recovered:	5
Unkonwn Quantity Recovered:	False
Material:	#2 FUEL OIL
Class Type:	#2 FUEL OIL
Times Material Entry In File:	24464
CAS Number:	Not reported

BAROUH EATON CORP (Continued) **S104278324**

Last Date: 19941207
DEC Remarks: DEC SIGONA CALLED BATT 45- CHIEF GARRISH ON 10/5/99. SAGAR CHATTERGY DEP) reposponded on 11/4/99. The spill was cleaned up. According to FD, the facility was converting from oil to gas. The PBS registration does not confirm this report. Follow-up necessary for PBS data.
Spill Cause: OIL MIXED WITH WATER ON THE STREET. FD ON SCENE. APPROX. 5-10 GALLONS IN THE SEWER.

---

112 NW 1/4-1/2 2530 ft. | **BROOKLYN NORTH ONE 50 KENT AVE BROOKYLN, NY** | **LTANKS NY Hist Spills** | **S104501484 N/A**

Relative: Equal

Actual: 14 ft.

LTANKS:

Site ID:	290161
Spill Date:	04/01/96
Facility Addr2:	Not reported
Facility ID:	9600011
Program Number:	9600011
SWIS:	2401
Region of Spill:	2
Investigator:	AIIslam
Referred To:	Not reported
Reported to Dept:	04/01/96
CID:	14
Spill Cause:	Tank Failure
Water Affected:	Not reported
Spill Source:	Commercial/Industrial
Spill Notifier:	DEC
Cleanup Ceased:	/ /
Cleanup Meets Standard:	False
Last Inspection:	/ /
Recommended Penalty:	Penalty Not Recommended
UST Involvement:	True
Spill Class:	Known release that creates potential for fire or hazard. DEC Response. Willing Responsible Party. Corrective action taken.
Spill Closed Dt:	05/31/05
Remediation Phase:	0
Date Entered In Computer:	04/01/96
Spill Record Last Update:	05/31/05
Spille Namer:	Not reported
Spiller Company:	NYC DOS
Spiller Phone:	Not reported
Spiller Extention:	Not reported
Spiller Address:	50 KENT AVENUE
Spiller City,St,Zip:	BROOKLYN, NY
Spiller County:	001
Spiller Contact:	DAN WEISMANN
Spiller Phone:	(718) 482-4933
Spiller Extention:	Not reported
DEC Region:	2
Program Number:	9600011
DER Facility ID:	20058
Site ID:	290161
Operable Unit ID:	1027742
Operable Unit:	01
Material ID:	353405
Material Code:	0009

BROOKLYN NORTH ONE (Continued) **S104501484**

Material Name:	Gasoline
Case No.:	Not reported
Material FA:	Petroleum
Quantity:	0.00
Units:	Gallons
Recovered:	0.00
Resource Affected:	Soil
Oxygenate:	False
Site ID:	290161
Operable Unit ID:	1027742
Operable Unit:	01
Material ID:	353404
Material Code:	0008
Material Name:	Diesel
Case No.:	Not reported
Material FA:	Petroleum
Quantity:	0.00
Units:	Gallons
Recovered:	0.00
Resource Affected:	Soil
Oxygenate:	False
Site ID:	Not reported
Spill Tank Test:	Not reported
Tank Number:	Not reported
Tank Size:	Not reported
Test Method:	Not reported
Leak Rate:	Not reported
Gross Fail:	Not reported
Modified By:	Not reported
Last Modified:	Not reported
Test Method:	Not reported
DEC Memo:	Start DECRemark - 9600011 Prior to Sept, 2004 data translation this spill Lead DEC Field was "ZHITOMIRSKY" TRANSFERRED FROM Y.KRIMGOLD. Also, refer to spill # 9607376 & 9401167. 12/14/04-Spill Case is trnsferred to I. Islam. The site is under remediation by LiRo Engineers. - II 4/22/05- Reviewed the quarterly monitoring report (Nov./04 - Jan./05). The monitoring data show persistently high level of both soil and groundwater contamination. LiRo claims that the long history of the site foroperation as a manufactured gas plant (MGP) may be the cause of this. However, a letter has been issued in order for LiRo to consider alternative measure(s) to remediate the site. The monitoring report has been installed in the eDoc Folder. - II5/13/05- Afsar Samani of DDC raised the MGP issue of this site in the meeting with DEC on 5/4/05 as LiRo has written them either to increase the cost for remediation of the MGP related contaminants at the site or get the Key Span and/or other responsible agency handle the MGP site through DEC. Koon Tang is exploring with the Central office as to the finding of responsible agency to handle the former MGP site remediation.- II. 5/31/03- Joe Moloughney of Central Office confirmed via email that this site would be remediated under the KeySpan Consent Order for MGP sites. This site has been assigned with # 224055 as the MGP site. Therefore, the spill is closed.- II END DECRemark - 9600011
Remarks:	Start CallerRemark - 9600011 also ground water affected - reprts says that site is contaminated with petro and heavy metals. Also see spill # 9401167. END CallerRemark - 9600011

NY Hist Spills:

Region of Spill:	2
Spill Number:	9600011

BROOKLYN NORTH ONE (Continued) **S104501484**

Investigator:	KRIMGOLD
Caller Name:	Not reported
Caller Agency:	Not reported
Caller Phone:	Not reported
Notifier Name:	Not reported
Notifier Agency:	Not reported
Notifier Phone:	Not reported
Spill Date/Time:	04/01/1996 10:30
Reported to Dept Date/Time:	04/01/96 10:44
SWIS:	61
Spiller Name:	NYC DOS
Spiller Contact:	Not reported
Spiller Phone:	Not reported
Spiller Contact:	DAN WEISMANN
Spiller Phone:	(718) 482-4933
Spiller Address:	50 KENT AVENUE
Spiller City,St,Zip:	BROOKLYN, NY
Spill Cause:	Unknown
Reported to Dept:	On Land
Water Affected:	Not reported
Spill Source:	01
Spill Notifier:	DEC
PBS Number:	Not reported
Cleanup Ceased:	/ /
Cleanup Meets Std:	False
Last Inspection:	/ /
Recommended Penalty:	Penalty Not Recommended
Spiller Cleanup Dt:	/ /
Enforcement Date:	/ /
Invstgn Complete:	/ /
UST Involvement:	False
Spill Class:	Known release with minimal potential for fire or hazard. DEC Response. Willing Responsible Party. Corrective action taken.
Spill Closed Dt:	/ /
Corrective Action Plan Submitted:	/ /
Date Region Sent Summary to Central Office:	/ /
Date Spill Entered In Computer Data File:	04/01/96
Date Spill Entered In Computer Data File:	Not reported
Update Date:	04/16/96
Is Updated:	False
PBS Number:	Not reported
Tank Number:	Not reported
Tank Size:	Not reported
Test Method:	Not reported
Leak Rate Failed Tank:	Not reported
Gross Leak Rate:	Not reported
Material Class Type:	Petroleum
Quantity Spilled:	0
Unkonwn Quantity Spilled:	True
Units:	Gallons
Quantity Recovered:	0
Unkonwn Quantity Recovered:	False
Material:	DIESEL
Class Type:	DIESEL
Times Material Entry In File:	10625
CAS Number:	Not reported
Last Date:	19940728

BROOKLYN NORTH ONE (Continued) **S104501484**

Material Class Type:	Petroleum
Quantity Spilled:	0
Unkonwn Quantity Spilled:	True
Units:	Gallons
Quantity Recovered:	0
Unkonwn Quantity Recovered:	False
Material:	GASOLINE
Class Type:	GASOLINE
Times Material Entry In File:	21329
CAS Number:	Not reported
Last Date:	19940929
DEC Remarks:	Not reported
Remark:	also ground waster affected - reprts says that site is contaminated with petro and heavy metals

---

113 NNW 1/4-1/2 2587 ft. **BUG, WILLIAMSBURG WORKS** **HSWDS** **S102872858**
KENT AVENUE, NORTH 12TH STREET **N/A**
BROOKLYN, NY 11211

Relative: Lower

Actual: 11 ft.

HSWDS:

Facility ID:	HS2017
Region:	2
Facility Status:	Unknown
Owner Type:	U
Owner:	(formerly) Brooklyn Union Gas
Owner Address:	195 Montague Street
Owner Phone:	(718)403-3053
Operator Type:	Same
Operator:	Unknown
Operator:	Unknown
Operator Phone:	Unknown
EPA ID:	NYD980532030
Registry:	Not on NYS Registry of Inactive Haz Waste Disposal Sites
Registry Site ID:	Unknown
RCRA Permitted:	Unknown
Site Code:	2A
Owner City State:	Brooklyn
Operator City State:	Not reported
Quadrange:	Unknown
Latitude:	40 43 25 N
Longitude:	73 57 30 W
Acres:	0.00
Operator Date:	1850
Close Date:	1936
Completed:	PA
Active:	No
PCB's Disposed:	No
Pesticides Disposed:	No
Metals Disposed:	No
Asbestos Disposed:	No
Volatile Organic Compounds Disposed:	No
Semi Volatile Organic Compounds Disposed:	No
Analytical Info Exists for Air:	Not reported
Analytical Info Exists for Ground:	None
Analytical Info Exists for Surface:	Not reported
Analytical Info Exists for Sediments:	Not reported
Analytical Info Exists for Surface:	Not reported

BUG, WILLIAMSBURG WORKS (Continued) **S102872858**

Analytical Info Exists for Substance:	Not reported
Analytical Info Exists for Waste:	Not reported
Analytical Info Exists for Leachate:	Not reported
Analytical Info Exists for EP Toxicity:	Not reported
Analytical Info Exists for TCLP:	Not reported
Threat to Environment/Public Health:	Environmental
Surface Water Contamination:	Unknown
Surface Water Body Class:	Unknown
Groundwater Contamination:	Unknown
Groundwater Classification:	Unknown
Drinking Water Contamination:	Unknown
Drinking Water Supply is Active:	Unknown
Any Known Fish or Wildlife:	Unknown
Hazardous Exposure:	Unknown
Site Has Controlled Acess:	Unknown
Ambient Air Contamination:	Unknown
Direct Contact:	Unknown
EPA Hazardous Ranking System Score:	Unknown
Inventory:	Not reported
Nefrap:	Not reported
Mailing:	Not reported
Tax Map No:	Not reported
Qualify:	Not reported
Next Action:	Not reported
Agencies:	Not reported
Air:	Not reported
Building:	Not reported
Site Desc:	Not reported
Drink:	Not reported
Eptox:	Not reported
Fish:	Not reported
Ground:	Not reported
Ground Desc:	Not reported
Hazardous Threat:	Not reported
Haz Threat Desc:	Not reported
Leachate:	Not reported
Preparer:	Not reported
Sediment:	Not reported
Soil:	Not reported
Surface:	Not reported
Status:	Not reported
Surface Soil:	Not reported
Surface:	Not reported
TCLP:	Not reported
Waste:	Not reported

Map ID Direction Distance Distance (ft.) Elevation	Site	Database(s)	EDR ID Number EPA ID Number
114 West 1/2-1 3570 ft. Relative: Higher Actual: 18 ft.	**RADIAC RESEARCH CORP 33 S FIRST ST BROOKLYN, NY 11211**	**PADS FINDS RCRA-TSDF CORRACTS FTTS NY MANIFEST HIST FTTS RCRA-NonGen CT MANIFEST NJ MANIFEST RI MANIFEST**	**1000245435 NYD049178296**

FINDS:

Other Pertinent Environmental Activity Identified at Site

RCRAInfo is a national information system that supports the Resource Conservation and Recovery Act (RCRA) program through the tracking of events and activities related to facilities that generate, transport, and treat, store, or dispose of hazardous waste. RCRAInfo allows RCRA program staff to track the notification, permit, compliance, and corrective action activities required under RCRA.

ICIS (Integrated Compliance Information System) is the Integrated Compliance Information System and provides a database that, when complete, will contain integrated Enforcement and Compliance information across most of EPA's programs. The vision for ICIS is to replace EPA's independent databases that contain Enforcement data with a single repository for that information. Currently, ICIS contains all Federal Administrative and Judicial enforcement actions. This information is maintained in ICIS by EPA in the Regional offices and its Headquarters. A future release of ICIS will replace the Permit Compliance System (PCS) which supports the NPDES and will integrate that information with Federal actions already in the system. ICIS also has the capability to track other activities occurring in the Region that support Compliance and Enforcement programs. These include; Incident Tracking, Compliance Assistance, and Compliance Monitoring.

RCRA-TSDF:

Date form received by agency:	02/08/2006
Facility name:	RADIAC RESEARCH CORP
Facility address:	S 1ST ST BROOKLYN, NY 11211
EPA ID:	NYD049178296
Mailing address:	KENT AVE BROOKLYN, NY 11211
Contact:	JOHN V TEKIN JR
Contact address:	Not reported Not reported
Contact country:	Not reported
Contact telephone:	(718) 963-2233
Telephone ext.:	TEKIN
Contact email:	JTEKIN@RADIACENV.COM
EPA Region:	02
Land type:	Facility is not located on Indian land. Additional information is not known.
Classification:	TSDF
Description:	Handler is engaged in the treatment, storage or disposal of hazardous waste
TSD commencement date:	Not reported

RADIAC RESEARCH CORP (Continued) **1000245435**

Classification: Non-Generator
Description: Handler: Non-Generators do not presently generate hazardous waste

Owner/Operator Summary:
Owner/operator name: RADIAC RESEARCH CORP
Owner/operator address: Not reported
Not reported
Owner/operator country: US
Owner/operator telephone: Not reported
Legal status: Private
Owner/Operator Type: Operator
Owner/Op start date: 01/01/1986
Owner/Op end date: Not reported

Owner/operator name: SAM ETHEL LOEFFLER
Owner/operator address: ALTON PKWY
SILVER SPRING, MD 20910
Owner/operator country: US
Owner/operator telephone: Not reported
Legal status: Private
Owner/Operator Type: Owner
Owner/Op start date: 01/01/1974
Owner/Op end date: Not reported

Handler Activities Summary:
U.S. importer of hazardous waste: No
Mixed waste (haz. and radioactive): No
Recycler of hazardous waste: No
Transporter of hazardous waste: No
Treater, storer or disposer of HW: No
Underground injection activity: No
On-site burner exemption: No
Furnace exemption: No
Used oil fuel burner: No
Used oil processor: No
User oil refiner: No
Used oil fuel marketer to burner: No
Used oil Specification marketer: No
Used oil transfer facility: No
Used oil transporter: No
Off-site waste receiver: Commercial status unknown

Universal Waste Summary:
Waste type: Batteries
Accumulated waste on-site: No
Generated waste on-site: No

Waste type: Lamps
Accumulated waste on-site: No
Generated waste on-site: No

Waste type: Pesticides
Accumulated waste on-site: No
Generated waste on-site: No

Waste type: Thermostats

RADIAC RESEARCH CORP (Continued) **1000245435**

Accumulated waste on-site: No
Generated waste on-site: No

Historical Generators:

Date form received by agency: 02/07/2006
Facility name: RADIAC RESEARCH CORP
Classification: Large Quantity Generator

Date form received by agency: 02/23/2004
Facility name: RADIAC RESEARCH CORP
Classification: Not a generator, verified

Date form received by agency: 02/11/2002
Facility name: RADIAC RESEARCH CORP
Classification: Not a generator, verified

Date form received by agency: 01/01/2001
Facility name: RADIAC RESEARCH CORP
Site name: RADIAC RESEARCH CORP.
Classification: Large Quantity Generator

Date form received by agency: 07/29/1999
Facility name: RADIAC RESEARCH CORP
Classification: Large Quantity Generator

Date form received by agency: 02/27/1998
Facility name: RADIAC RESEARCH CORP
Classification: Small Quantity Generator

Date form received by agency: 08/01/1997
Facility name: RADIAC RESEARCH CORP
Classification: Not a generator, verified

Date form received by agency: 02/11/1997
Facility name: RADIAC RESEARCH CORP
Classification: Not a generator, verified

Date form received by agency: 03/06/1996
Facility name: RADIAC RESEARCH CORP
Site name: RADIAC RESEARCH CORP.
Classification: Not a generator, verified

Date form received by agency: 03/25/1994
Facility name: RADIAC RESEARCH CORP
Classification: Not a generator, verified

Date form received by agency: 02/27/1992
Facility name: RADIAC RESEARCH CORP
Classification: Large Quantity Generator

Date form received by agency: 03/01/1990
Facility name: RADIAC RESEARCH CORP
Site name: RADIAC RESEARCH CORPORATION
Classification: Not a generator, verified

Date form received by agency: 11/19/1980
Facility name: RADIAC RESEARCH CORP

RADIAC RESEARCH CORP (Continued) **1000245435**

Classification: Not a generator, verified

Date form received by agency: 07/21/1980
Facility name: RADIAC RESEARCH CORP
Classification: Unverified

Hazardous Waste Summary:
Waste code: D001
Waste name: IGNITABLE HAZARDOUS WASTES ARE THOSE WASTES WHICH HAVE A FLASHPOINT OF LESS THAN 140 DEGREES FAHRENHEIT AS DETERMINED BY A PENSKY-MARTENS CLOSED CUP FLASH POINT TESTER. ANOTHER METHOD OF DETERMINING THE FLASH POINT OF A WASTE IS TO REVIEW THE MATERIAL SAFETY DATA SHEET, WHICH CAN BE OBTAINED FROM THE MANUFACTURER OR DISTRIBUTOR OF THE MATERIAL. LACQUER THINNER IS AN EXAMPLE OF A COMMONLY USED SOLVENT WHICH WOULD BE CONSIDERED AS IGNITABLE HAZARDOUS WASTE.

Waste code: D002
Waste name: A WASTE WHICH HAS A PH OF LESS THAN 2 OR GREATER THAN 12.5 IS CONSIDERED TO BE A CORROSIVE HAZARDOUS WASTE. SODIUM HYDROXIDE, A CAUSTIC SOLUTION WITH A HIGH PH, IS OFTEN USED BY INDUSTRIES TO CLEAN OR DEGREASE PARTS. HYDROCHLORIC ACID, A SOLUTION WITH A LOW PH, IS USED BY MANY INDUSTRIES TO CLEAN METAL PARTS PRIOR TO PAINTING. WHEN THESE CAUSTIC OR ACID SOLUTIONS BECOME CONTAMINATED AND MUST BE DISPOSED, THE WASTE WOULD BE A CORROSIVE HAZARDOUS WASTE.

Waste code: D003
Waste name: A MATERIAL IS CONSIDERED TO BE A REACTIVE HAZARDOUS WASTE IF IT IS NORMALLY UNSTABLE, REACTS VIOLENTLY WITH WATER, GENERATES TOXIC GASES WHEN EXPOSED TO WATER OR CORROSIVE MATERIALS, OR IF IT IS CAPABLE OF DETONATION OR EXPLOSION WHEN EXPOSED TO HEAT OR A FLAME. ONE EXAMPLE OF SUCH WASTE WOULD BY WASTE GUNPOWDER.

Waste code: D004
Waste name: ARSENIC

Waste code: D005
Waste name: BARIUM

Waste code: D006
Waste name: CADMIUM

Waste code: D007
Waste name: CHROMIUM

Waste code: D008
Waste name: LEAD

Waste code: F001
Waste name: THE FOLLOWING SPENT HALOGENATED SOLVENTS USED IN DEGREASING: TETRACHLOROETHYLENE, TRICHLOROETHYLENE, METHYLENE CHLORIDE, 1,1,1-TRICHLOROETHANE, CARBON TETRACHLORIDE, AND CHLORINATED FLUOROCARBONS; ALL SPENT SOLVENT MIXTURES/BLENDS USED IN DEGREASING CONTAINING, BEFORE USE, A TOTAL OF TEN PERCENT OR MORE (BY VOLUME) OF ONE OR MORE OF THE ABOVE HALOGENATED SOLVENTS OR THOSE SOLVENTS LISTED IN F002, F004, AND F005, AND STILL BOTTOMS FROM THE RECOVERY OF THESE SPENT SOLVENTS AND SPENT SOLVENT MIXTURES.

RADIAC RESEARCH CORP (Continued) **1000245435**

Waste code: F002
Waste name: THE FOLLOWING SPENT HALOGENATED SOLVENTS: TETRACHLOROETHYLENE, METHYLENE CHLORIDE, TRICHLOROETHYLENE, 1,1,1-TRICHLOROETHANE, CHLOROBENZENE, 1,1,2-TRICHLORO-1,2,2-TRIFLUOROETHANE, ORTHO-DICHLOROBENZENE, TRICHLOROFLUOROMETHANE, AND 1,1,2-TRICHLOROETHANE; ALL SPENT SOLVENT MIXTURES/BLENDS CONTAINING, BEFORE USE, A TOTAL OF TEN PERCENT OR MORE (BY VOLUME) OF ONE OR MORE OF THE ABOVE HALOGENATED SOLVENTS OR THOSE LISTED IN F001, F004, OR F005, AND STILL BOTTOMS FROM THE RECOVERY OF THESE SPENT SOLVENTS AND SPENT SOLVENT MIXTURES.

Waste code: F003
Waste name: THE FOLLOWING SPENT NON-HALOGENATED SOLVENTS: XYLENE, ACETONE, ETHYL ACETATE, ETHYL BENZENE, ETHYL ETHER, METHYL ISOBUTYL KETONE, N-BUTYL ALCOHOL, CYCLOHEXANONE, AND METHANOL; ALL SPENT SOLVENT MIXTURES/BLENDS CONTAINING, BEFORE USE, ONLY THE ABOVE SPENT NON-HALOGENATED SOLVENTS; AND ALL SPENT SOLVENT MIXTURES/BLENDS CONTAINING, BEFORE USE, ONE OR MORE OF THE ABOVE NON-HALOGENATED SOLVENTS, AND, A TOTAL OF TEN PERCENT OR MORE (BY VOLUME) OF ONE OR MORE OF THOSE SOLVENTS LISTED IN F001, F002, F004, AND F005, AND STILL BOTTOMS FROM THE RECOVERY OF THESE SPENT SOLVENTS AND SPENT SOLVENT MIXTURES.

Waste code: F005
Waste name: THE FOLLOWING SPENT NON-HALOGENATED SOLVENTS: TOLUENE, METHYL ETHYL KETONE, CARBON DISULFIDE, ISOBUTANOL, PYRIDINE, BENZENE, 2-ETHOXYETHANOL, AND 2-NITROPROPANE; ALL SPENT SOLVENT MIXTURES/BLENDS CONTAINING, BEFORE USE, A TOTAL OF TEN PERCENT OR MORE (BY VOLUME) OF ONE OR MORE OF THE ABOVE NON-HALOGENATED SOLVENTS OR THOSE SOLVENTS LISTED IN F001, F002, OR F004; AND STILL BOTTOMS FROM THE RECOVERY OF THESE SPENT SOLVENTS AND SPENT SOLVENT MIXTURES.

Waste code: U001
Waste name: ACETALDEHYDE (I)

Waste code: U002
Waste name: ACETONE (I)

Biennial Reports:

Last Biennial Reporting Year: 2005

Annual Waste Handled:

Waste code: D001
Waste name: IGNITABLE HAZARDOUS WASTES ARE THOSE WASTES WHICH HAVE A FLASHPOINT OF LESS THAN 140 DEGREES FAHRENHEIT AS DETERMINED BY A PENSKY-MARTENS CLOSED CUP FLASH POINT TESTER. ANOTHER METHOD OF DETERMINING THE FLASH POINT OF A WASTE IS TO REVIEW THE MATERIAL SAFETY DATA SHEET, WHICH CAN BE OBTAINED FROM THE MANUFACTURER OR DISTRIBUTOR OF THE MATERIAL. LACQUER THINNER IS AN EXAMPLE OF A COMMONLY USED SOLVENT WHICH WOULD BE CONSIDERED AS IGNITABLE HAZARDOUS WASTE.
Amount (Lbs): 0

Waste code: D002
Waste name: A WASTE WHICH HAS A PH OF LESS THAN 2 OR GREATER THAN 12.5 IS CONSIDERED TO BE A CORROSIVE HAZARDOUS WASTE. SODIUM HYDROXIDE, A CAUSTIC SOLUTION WITH A HIGH PH, IS OFTEN USED BY INDUSTRIES TO CLEAN OR DEGREASE PARTS. HYDROCHLORIC ACID, A SOLUTION WITH A LOW PH, IS

RADIAC RESEARCH CORP (Continued) **1000245435**

USED BY MANY INDUSTRIES TO CLEAN METAL PARTS PRIOR TO PAINTING. WHEN THESE CAUSTIC OR ACID SOLUTIONS BECOME CONTAMINATED AND MUST BE DISPOSED, THE WASTE WOULD BE A CORROSIVE HAZARDOUS WASTE.

Amount (Lbs): 0

Waste code: D004
Waste name: ARSENIC
Amount (Lbs): 0

Waste code: D005
Waste name: BARIUM
Amount (Lbs): 0

Waste code: D006
Waste name: CADMIUM
Amount (Lbs): 0

Waste code: D007
Waste name: CHROMIUM
Amount (Lbs): 0

Waste code: D008
Waste name: LEAD
Amount (Lbs): 0

Waste code: D009
Waste name: MERCURY
Amount (Lbs): 0

Waste code: D011
Waste name: SILVER
Amount (Lbs): 0

Waste code: D018
Waste name: BENZENE
Amount (Lbs): 0

Waste code: D022
Waste name: CHLOROFORM
Amount (Lbs): 0

Waste code: D038
Waste name: PYRIDINE
Amount (Lbs): 0

Waste code: D039
Waste name: TETRACHLOROETHYLENE
Amount (Lbs): 0

Waste code: F002
Waste name: THE FOLLOWING SPENT HALOGENATED SOLVENTS: TETRACHLOROETHYLENE, METHYLENE CHLORIDE, TRICHLOROETHYLENE, 1,1,1-TRICHLOROETHANE, CHLOROBENZENE, 1,1,2-TRICHLORO-1,2,2-TRIFLUOROETHANE, ORTHO-DICHLOROBENZENE, TRICHLOROFLUOROMETHANE, AND 1,1,2-TRICHLOROETHANE; ALL SPENT SOLVENT MIXTURES/BLENDS CONTAINING, BEFORE USE, A TOTAL OF TEN PERCENT OR MORE (BY VOLUME) OF ONE OR MORE OF THE ABOVE HALOGENATED SOLVENTS OR THOSE LISTED IN F001, F004, OR

RADIAC RESEARCH CORP (Continued) **1000245435**

F005, AND STILL BOTTOMS FROM THE RECOVERY OF THESE SPENT SOLVENTS AND SPENT SOLVENT MIXTURES.
Amount (Lbs): 0

Waste code: F003
Waste name: THE FOLLOWING SPENT NON-HALOGENATED SOLVENTS: XYLENE, ACETONE, ETHYL ACETATE, ETHYL BENZENE, ETHYL ETHER, METHYL ISOBUTYL KETONE, N-BUTYL ALCOHOL, CYCLOHEXANONE, AND METHANOL; ALL SPENT SOLVENT MIXTURES/BLENDS CONTAINING, BEFORE USE, ONLY THE ABOVE SPENT NON-HALOGENATED SOLVENTS; AND ALL SPENT SOLVENT MIXTURES/BLENDS CONTAINING, BEFORE USE, ONE OR MORE OF THE ABOVE NON-HALOGENATED SOLVENTS, AND, A TOTAL OF TEN PERCENT OR MORE (BY VOLUME) OF ONE OR MORE OF THOSE SOLVENTS LISTED IN F001, F002, F004, AND F005, AND STILL BOTTOMS FROM THE RECOVERY OF THESE SPENT SOLVENTS AND SPENT SOLVENT MIXTURES.
Amount (Lbs): 0

Waste code: LABP
Waste name: LAB PACK
Amount (Lbs): 0

Waste code: U226
Waste name: ETHANE, 1,1,1-TRICHLORO-
Amount (Lbs): 0

Corrective Action Summary:
Event date: 11/29/1985
Event: RFA Completed

Event date: 02/10/1993
Event: CA Prioritization, Facility or area was assigned a low corrective action priority.

Facility Has Received Notices of Violations:
Regulation violated: SR - 373 Permit/373-2.9(h)(3)
Area of violation: TSD - General
Date violation determined: 06/24/2004
Date achieved compliance: 06/24/2004
Violation lead agency: State
Enforcement action: WRITTEN INFORMAL
Enforcement action date: 10/14/2004
Enf. disposition status: Not reported
Enf. disp. status date: Not reported
Enforcement lead agency: State
Proposed penalty amount: Not reported
Final penalty amount: Not reported
Paid penalty amount: Not reported

Regulation violated: SR - 373 Permit
Area of violation: TSD - General
Date violation determined: 06/24/2004
Date achieved compliance: 06/24/2004
Violation lead agency: State
Enforcement action: WRITTEN INFORMAL
Enforcement action date: 10/14/2004

RADIAC RESEARCH CORP (Continued) **1000245435**

Enf. disposition status: Not reported
Enf. disp. status date: Not reported
Enforcement lead agency: State
Proposed penalty amount: Not reported
Final penalty amount: Not reported
Paid penalty amount: Not reported

Regulation violated: SR - 373 Permit/373-2.3(b)
Area of violation: TSD - General
Date violation determined: 06/24/2004
Date achieved compliance: 06/24/2004
Violation lead agency: State
Enforcement action: WRITTEN INFORMAL
Enforcement action date: 10/14/2004
Enf. disposition status: Not reported
Enf. disp. status date: Not reported
Enforcement lead agency: State
Proposed penalty amount: Not reported
Final penalty amount: Not reported
Paid penalty amount: Not reported

Regulation violated: Not reported
Area of violation: Transporters - Manifest and Recordkeeping
Date violation determined: 05/08/2001
Date achieved compliance: 06/21/2001
Violation lead agency: State
Enforcement action: WRITTEN INFORMAL
Enforcement action date: 05/08/2002
Enf. disposition status: Not reported
Enf. disp. status date: Not reported
Enforcement lead agency: State
Proposed penalty amount: Not reported
Final penalty amount: Not reported
Paid penalty amount: Not reported

Regulation violated: Not reported
Area of violation: TSD - General
Date violation determined: 03/28/2000
Date achieved compliance: 09/08/2000
Violation lead agency: State
Enforcement action: WRITTEN INFORMAL
Enforcement action date: 05/08/2000
Enf. disposition status: Not reported
Enf. disp. status date: Not reported
Enforcement lead agency: State
Proposed penalty amount: Not reported
Final penalty amount: Not reported
Paid penalty amount: Not reported

Regulation violated: Not reported
Area of violation: LDR - General
Date violation determined: 03/28/2000
Date achieved compliance: 09/08/2000
Violation lead agency: State
Enforcement action: WRITTEN INFORMAL
Enforcement action date: 05/08/2000
Enf. disposition status: Not reported

RADIAC RESEARCH CORP (Continued) **1000245435**

Enf. disp. status date: Not reported
Enforcement lead agency: State
Proposed penalty amount: Not reported
Final penalty amount: Not reported
Paid penalty amount: Not reported

Regulation violated: Not reported
Area of violation: TSD - General
Date violation determined: 09/27/1999
Date achieved compliance: 04/04/2000
Violation lead agency: State
Enforcement action: INITIAL 3008(A) COMPLIANCE
Enforcement action date: 02/15/2000
Enf. disposition status: Not reported
Enf. disp. status date: Not reported
Enforcement lead agency: State
Proposed penalty amount: 20000
Final penalty amount: Not reported
Paid penalty amount: Not reported

Regulation violated: Not reported
Area of violation: TSD - General
Date violation determined: 09/27/1999
Date achieved compliance: 04/04/2000
Violation lead agency: State
Enforcement action: FINAL 3008(A) COMPLIANCE ORDER
Enforcement action date: 04/04/2000
Enf. disposition status: Not reported
Enf. disp. status date: Not reported
Enforcement lead agency: State
Proposed penalty amount: Not reported
Final penalty amount: 20000
Paid penalty amount: 20000

Regulation violated: Not reported
Area of violation: LDR - General
Date violation determined: 09/27/1999
Date achieved compliance: 04/04/2000
Violation lead agency: State
Enforcement action: FINAL 3008(A) COMPLIANCE ORDER
Enforcement action date: 04/04/2000
Enf. disposition status: Not reported
Enf. disp. status date: Not reported
Enforcement lead agency: State
Proposed penalty amount: Not reported
Final penalty amount: 20000
Paid penalty amount: 20000

Regulation violated: Not reported
Area of violation: LDR - General
Date violation determined: 09/27/1999
Date achieved compliance: 04/04/2000
Violation lead agency: State
Enforcement action: INITIAL 3008(A) COMPLIANCE
Enforcement action date: 02/15/2000
Enf. disposition status: Not reported
Enf. disp. status date: Not reported

RADIAC RESEARCH CORP (Continued) **1000245435**

Enforcement lead agency: State
Proposed penalty amount: 20000
Final penalty amount: Not reported
Paid penalty amount: Not reported

Regulation violated: SR - 6nycrr373-2.3(d) & Permit Cond
Area of violation: TSD - General
Date violation determined: 07/26/1999
Date achieved compliance: 08/13/1999
Violation lead agency: EPA
Enforcement action: WRITTEN INFORMAL
Enforcement action date: 07/26/1999
Enf. disposition status: Not reported
Enf. disp. status date: Not reported
Enforcement lead agency: EPA
Proposed penalty amount: Not reported
Final penalty amount: Not reported
Paid penalty amount: Not reported

Regulation violated: Not reported
Area of violation: TSD - General
Date violation determined: 04/20/1999
Date achieved compliance: 04/04/2000
Violation lead agency: State
Enforcement action: INITIAL 3008(A) COMPLIANCE
Enforcement action date: 04/23/1999
Enf. disposition status: Not reported
Enf. disp. status date: Not reported
Enforcement lead agency: State
Proposed penalty amount: Not reported
Final penalty amount: Not reported
Paid penalty amount: Not reported

Regulation violated: Not reported
Area of violation: LDR - General
Date violation determined: 04/20/1999
Date achieved compliance: 04/04/2000
Violation lead agency: State
Enforcement action: FINAL 3008(A) COMPLIANCE ORDER
Enforcement action date: 04/04/2000
Enf. disposition status: Not reported
Enf. disp. status date: Not reported
Enforcement lead agency: State
Proposed penalty amount: Not reported
Final penalty amount: 20000
Paid penalty amount: 20000

Regulation violated: Not reported
Area of violation: TSD - General
Date violation determined: 04/20/1999
Date achieved compliance: 04/04/2000
Violation lead agency: State
Enforcement action: FINAL 3008(A) COMPLIANCE ORDER
Enforcement action date: 04/04/2000
Enf. disposition status: Not reported
Enf. disp. status date: Not reported
Enforcement lead agency: State

RADIAC RESEARCH CORP (Continued) **1000245435**

Proposed penalty amount: Not reported
Final penalty amount: 20000
Paid penalty amount: 20000

Regulation violated: Not reported
Area of violation: LDR - General
Date violation determined: 04/20/1999
Date achieved compliance: 04/04/2000
Violation lead agency: State
Enforcement action: INITIAL 3008(A) COMPLIANCE
Enforcement action date: 04/23/1999
Enf. disposition status: Not reported
Enf. disp. status date: Not reported
Enforcement lead agency: State
Proposed penalty amount: Not reported
Final penalty amount: Not reported
Paid penalty amount: Not reported

Regulation violated: Not reported
Area of violation: TSD - General
Date violation determined: 05/15/1998
Date achieved compliance: 04/04/2000
Violation lead agency: State
Enforcement action: INITIAL 3008(A) COMPLIANCE
Enforcement action date: 10/27/1998
Enf. disposition status: Not reported
Enf. disp. status date: Not reported
Enforcement lead agency: State
Proposed penalty amount: 24995
Final penalty amount: Not reported
Paid penalty amount: Not reported

Regulation violated: Not reported
Area of violation: LDR - General
Date violation determined: 05/15/1998
Date achieved compliance: 04/04/2000
Violation lead agency: State
Enforcement action: INITIAL 3008(A) COMPLIANCE
Enforcement action date: 10/27/1998
Enf. disposition status: Not reported
Enf. disp. status date: Not reported
Enforcement lead agency: State
Proposed penalty amount: 24995
Final penalty amount: Not reported
Paid penalty amount: Not reported

Regulation violated: Not reported
Area of violation: TSD - General
Date violation determined: 05/15/1998
Date achieved compliance: 04/04/2000
Violation lead agency: State
Enforcement action: FINAL 3008(A) COMPLIANCE ORDER
Enforcement action date: 04/04/2000
Enf. disposition status: Not reported
Enf. disp. status date: Not reported
Enforcement lead agency: State
Proposed penalty amount: Not reported

RADIAC RESEARCH CORP (Continued) **1000245435**

Final penalty amount: 20000
Paid penalty amount: 20000

Regulation violated: Not reported
Area of violation: LDR - General
Date violation determined: 05/15/1998
Date achieved compliance: 04/04/2000
Violation lead agency: State
Enforcement action: FINAL 3008(A) COMPLIANCE ORDER
Enforcement action date: 04/04/2000
Enf. disposition status: Not reported
Enf. disp. status date: Not reported
Enforcement lead agency: State
Proposed penalty amount: Not reported
Final penalty amount: 20000
Paid penalty amount: 20000

Regulation violated: Not reported
Area of violation: TSD - General
Date violation determined: 05/15/1998
Date achieved compliance: 04/04/2000
Violation lead agency: State
Enforcement action: FINAL 3008(A) COMPLIANCE ORDER
Enforcement action date: 04/11/1997
Enf. disposition status: Not reported
Enf. disp. status date: Not reported
Enforcement lead agency: EPA
Proposed penalty amount: Not reported
Final penalty amount: 12000
Paid penalty amount: 12100

Regulation violated: Not reported
Area of violation: LDR - General
Date violation determined: 04/28/1997
Date achieved compliance: 04/04/2000
Violation lead agency: State
Enforcement action: FINAL 3008(A) COMPLIANCE ORDER
Enforcement action date: 04/04/2000
Enf. disposition status: Not reported
Enf. disp. status date: Not reported
Enforcement lead agency: State
Proposed penalty amount: Not reported
Final penalty amount: 20000
Paid penalty amount: 20000

Regulation violated: Not reported
Area of violation: LDR - General
Date violation determined: 04/28/1997
Date achieved compliance: 04/04/2000
Violation lead agency: State
Enforcement action: FINAL 3008(A) COMPLIANCE ORDER
Enforcement action date: 04/11/1997
Enf. disposition status: Not reported
Enf. disp. status date: Not reported
Enforcement lead agency: EPA
Proposed penalty amount: Not reported
Final penalty amount: 12000

RADIAC RESEARCH CORP (Continued) **1000245435**

Paid penalty amount: 12100

Regulation violated: Not reported
Area of violation: TSD - General
Date violation determined: 04/28/1997
Date achieved compliance: 04/04/2000
Violation lead agency: State
Enforcement action: FINAL 3008(A) COMPLIANCE ORDER
Enforcement action date: 04/04/2000
Enf. disposition status: Not reported
Enf. disp. status date: Not reported
Enforcement lead agency: State
Proposed penalty amount: Not reported
Final penalty amount: 20000
Paid penalty amount: 20000

Regulation violated: Not reported
Area of violation: TSD - General
Date violation determined: 04/28/1997
Date achieved compliance: 04/04/2000
Violation lead agency: State
Enforcement action: FINAL 3008(A) COMPLIANCE ORDER
Enforcement action date: 04/11/1997
Enf. disposition status: Not reported
Enf. disp. status date: Not reported
Enforcement lead agency: EPA
Proposed penalty amount: Not reported
Final penalty amount: 12000
Paid penalty amount: 12100

Regulation violated: Not reported
Area of violation: LDR - General
Date violation determined: 04/28/1997
Date achieved compliance: 04/04/2000
Violation lead agency: State
Enforcement action: INITIAL 3008(A) COMPLIANCE
Enforcement action date: 10/02/1997
Enf. disposition status: Not reported
Enf. disp. status date: Not reported
Enforcement lead agency: State
Proposed penalty amount: 1200
Final penalty amount: Not reported
Paid penalty amount: Not reported

Regulation violated: Not reported
Area of violation: TSD - General
Date violation determined: 04/28/1997
Date achieved compliance: 04/04/2000
Violation lead agency: State
Enforcement action: INITIAL 3008(A) COMPLIANCE
Enforcement action date: 10/02/1997
Enf. disposition status: Not reported
Enf. disp. status date: Not reported
Enforcement lead agency: State
Proposed penalty amount: 1200
Final penalty amount: Not reported
Paid penalty amount: Not reported

RADIAC RESEARCH CORP (Continued) **1000245435**

Regulation violated: SR - 6nycrr373-2.5(d)(1), 373-2.2(h
Area of violation: Permits - Application
Date violation determined: 06/28/1996
Date achieved compliance: 07/08/1996
Violation lead agency: EPA
Enforcement action: FINAL 3008(A) COMPLIANCE ORDER
Enforcement action date: 04/11/1997
Enf. disposition status: Not reported
Enf. disp. status date: Not reported
Enforcement lead agency: EPA
Proposed penalty amount: Not reported
Final penalty amount: 12000
Paid penalty amount: 12100

Regulation violated: SR - 6nycrr373-2.5(d)(1), 373-2.2(h
Area of violation: Permits - Application
Date violation determined: 06/28/1996
Date achieved compliance: 07/08/1996
Violation lead agency: EPA
Enforcement action: FINAL 3008(A) COMPLIANCE ORDER
Enforcement action date: 03/05/1997
Enf. disposition status: Not reported
Enf. disp. status date: Not reported
Enforcement lead agency: EPA
Proposed penalty amount: Not reported
Final penalty amount: 12100
Paid penalty amount: 12100

Regulation violated: SR - 6NYCRR373-2.2(g)(2) & (4)
Area of violation: TSD - General Facility Standards
Date violation determined: 06/28/1996
Date achieved compliance: 12/17/1997
Violation lead agency: EPA
Enforcement action: FINAL 3008(A) COMPLIANCE ORDER
Enforcement action date: 03/05/1997
Enf. disposition status: Not reported
Enf. disp. status date: Not reported
Enforcement lead agency: EPA
Proposed penalty amount: Not reported
Final penalty amount: 12100
Paid penalty amount: 12100

Regulation violated: FR - 40cfr265.32(c)and 265.33
Area of violation: TSD - General Facility Standards
Date violation determined: 06/28/1996
Date achieved compliance: 07/08/1996
Violation lead agency: EPA
Enforcement action: INITIAL 3008(A) COMPLIANCE
Enforcement action date: 06/28/1996
Enf. disposition status: Not reported
Enf. disp. status date: Not reported
Enforcement lead agency: EPA
Proposed penalty amount: Not reported
Final penalty amount: Not reported
Paid penalty amount: Not reported

Regulation violated: FR - 40CFR265.16(d)(4) & (e)

RADIAC RESEARCH CORP (Continued) **1000245435**

Area of violation: TSD - General Facility Standards
Date violation determined: 06/28/1996
Date achieved compliance: 07/08/1996
Violation lead agency: EPA
Enforcement action: FINAL 3008(A) COMPLIANCE ORDER
Enforcement action date: 03/05/1997
Enf. disposition status: Not reported
Enf. disp. status date: Not reported
Enforcement lead agency: EPA
Proposed penalty amount: Not reported
Final penalty amount: 12100
Paid penalty amount: 12100

Regulation violated: SR - 6NYCRR373-2.2(g)(2) & (4)
Area of violation: TSD - General Facility Standards
Date violation determined: 06/28/1996
Date achieved compliance: 12/17/1997
Violation lead agency: EPA
Enforcement action: INITIAL 3008(A) COMPLIANCE
Enforcement action date: 06/28/1996
Enf. disposition status: Not reported
Enf. disp. status date: Not reported
Enforcement lead agency: EPA
Proposed penalty amount: Not reported
Final penalty amount: Not reported
Paid penalty amount: Not reported

Regulation violated: SR - 6NYCRR373-2.2(g)(2) & (4)
Area of violation: TSD - General Facility Standards
Date violation determined: 06/28/1996
Date achieved compliance: 12/17/1997
Violation lead agency: EPA
Enforcement action: FINAL 3008(A) COMPLIANCE ORDER
Enforcement action date: 04/11/1997
Enf. disposition status: Not reported
Enf. disp. status date: Not reported
Enforcement lead agency: EPA
Proposed penalty amount: Not reported
Final penalty amount: 12000
Paid penalty amount: 12100

Regulation violated: FR - 40cfr265.32(c)and 265.33
Area of violation: TSD - General Facility Standards
Date violation determined: 06/28/1996
Date achieved compliance: 07/08/1996
Violation lead agency: EPA
Enforcement action: FINAL 3008(A) COMPLIANCE ORDER
Enforcement action date: 04/11/1997
Enf. disposition status: Not reported
Enf. disp. status date: Not reported
Enforcement lead agency: EPA
Proposed penalty amount: Not reported
Final penalty amount: 12000
Paid penalty amount: 12100

Regulation violated: FR - 40cfr265.32(c)and 265.33
Area of violation: TSD - General Facility Standards

RADIAC RESEARCH CORP (Continued) **1000245435**

Date violation determined: 06/28/1996
Date achieved compliance: 07/08/1996
Violation lead agency: EPA
Enforcement action: FINAL 3008(A) COMPLIANCE ORDER
Enforcement action date: 03/05/1997
Enf. disposition status: Not reported
Enf. disp. status date: Not reported
Enforcement lead agency: EPA
Proposed penalty amount: Not reported
Final penalty amount: 12100
Paid penalty amount: 12100

Regulation violated: FR - 40CFR265.16(d)(4) & (e)
Area of violation: TSD - General Facility Standards
Date violation determined: 06/28/1996
Date achieved compliance: 07/08/1996
Violation lead agency: EPA
Enforcement action: INITIAL 3008(A) COMPLIANCE
Enforcement action date: 06/28/1996
Enf. disposition status: Not reported
Enf. disp. status date: Not reported
Enforcement lead agency: EPA
Proposed penalty amount: Not reported
Final penalty amount: Not reported
Paid penalty amount: Not reported

Regulation violated: SR - 6nycrr373-2.5(d)(1), 373-2.2(h
Area of violation: Permits - Application
Date violation determined: 06/28/1996
Date achieved compliance: 07/08/1996
Violation lead agency: EPA
Enforcement action: INITIAL 3008(A) COMPLIANCE
Enforcement action date: 06/28/1996
Enf. disposition status: Not reported
Enf. disp. status date: Not reported
Enforcement lead agency: EPA
Proposed penalty amount: Not reported
Final penalty amount: Not reported
Paid penalty amount: Not reported

Regulation violated: SR - 6NYCRR373-2.3(f)
Area of violation: TSD - Preparedness and Prevention
Date violation determined: 06/07/1995
Date achieved compliance: 07/08/1996
Violation lead agency: EPA
Enforcement action: FINAL 3008(A) COMPLIANCE ORDER
Enforcement action date: 03/05/1997
Enf. disposition status: Not reported
Enf. disp. status date: Not reported
Enforcement lead agency: EPA
Proposed penalty amount: Not reported
Final penalty amount: 12100
Paid penalty amount: 12100

Regulation violated: SR - 6NYCRR373-2.3(f)
Area of violation: TSD - Preparedness and Prevention
Date violation determined: 06/07/1995

RADIAC RESEARCH CORP (Continued) **1000245435**

Date achieved compliance: 07/08/1996
Violation lead agency: EPA
Enforcement action: INITIAL 3008(A) COMPLIANCE
Enforcement action date: 06/28/1996
Enf. disposition status: Not reported
Enf. disp. status date: Not reported
Enforcement lead agency: EPA
Proposed penalty amount: Not reported
Final penalty amount: Not reported
Paid penalty amount: Not reported

Regulation violated: SR - iNYCRR373-2.2(h)(5)
Area of violation: TSD - General Facility Standards
Date violation determined: 06/07/1995
Date achieved compliance: 04/17/1996
Violation lead agency: EPA
Enforcement action: INITIAL 3008(A) COMPLIANCE
Enforcement action date: 06/28/1996
Enf. disposition status: Not reported
Enf. disp. status date: Not reported
Enforcement lead agency: EPA
Proposed penalty amount: Not reported
Final penalty amount: Not reported
Paid penalty amount: Not reported

Regulation violated: SR - 6NYCRR 376.5(a)(1)(ii)('a')
Area of violation: TSD - Container Use and Management
Date violation determined: 06/07/1995
Date achieved compliance: 07/08/1996
Violation lead agency: EPA
Enforcement action: INITIAL 3008(A) COMPLIANCE
Enforcement action date: 06/28/1996
Enf. disposition status: Not reported
Enf. disp. status date: Not reported
Enforcement lead agency: EPA
Proposed penalty amount: Not reported
Final penalty amount: Not reported
Paid penalty amount: Not reported

Regulation violated: SR - 6NYCRR 376.5(a)(1)(ii)('a')
Area of violation: TSD - Container Use and Management
Date violation determined: 06/07/1995
Date achieved compliance: 07/08/1996
Violation lead agency: EPA
Enforcement action: FINAL 3008(A) COMPLIANCE ORDER
Enforcement action date: 03/05/1997
Enf. disposition status: Not reported
Enf. disp. status date: Not reported
Enforcement lead agency: EPA
Proposed penalty amount: Not reported
Final penalty amount: 12100
Paid penalty amount: 12100

Regulation violated: SR - iNYCRR373-2.2(h)(5)
Area of violation: TSD - General Facility Standards
Date violation determined: 06/07/1995
Date achieved compliance: 04/17/1996

RADIAC RESEARCH CORP (Continued) **1000245435**

Violation lead agency: EPA
Enforcement action: FINAL 3008(A) COMPLIANCE ORDER
Enforcement action date: 03/05/1997
Enf. disposition status: Not reported
Enf. disp. status date: Not reported
Enforcement lead agency: EPA
Proposed penalty amount: Not reported
Final penalty amount: 12100
Paid penalty amount: 12100

Regulation violated: Not reported
Area of violation: TSD - General
Date violation determined: 12/16/1994
Date achieved compliance: 05/17/1995
Violation lead agency: State
Enforcement action: WRITTEN INFORMAL
Enforcement action date: 12/16/1994
Enf. disposition status: Not reported
Enf. disp. status date: Not reported
Enforcement lead agency: State
Proposed penalty amount: Not reported
Final penalty amount: Not reported
Paid penalty amount: Not reported

Regulation violated: Not reported
Area of violation: LDR - General
Date violation determined: 12/16/1994
Date achieved compliance: 05/17/1995
Violation lead agency: State
Enforcement action: WRITTEN INFORMAL
Enforcement action date: 12/16/1994
Enf. disposition status: Not reported
Enf. disp. status date: Not reported
Enforcement lead agency: State
Proposed penalty amount: Not reported
Final penalty amount: Not reported
Paid penalty amount: Not reported

Regulation violated: Not reported
Area of violation: TSD - Manifest/Records/Reporting
Date violation determined: 12/16/1994
Date achieved compliance: 01/30/1995
Violation lead agency: State
Enforcement action: WRITTEN INFORMAL
Enforcement action date: 12/16/1994
Enf. disposition status: Not reported
Enf. disp. status date: Not reported
Enforcement lead agency: State
Proposed penalty amount: Not reported
Final penalty amount: Not reported
Paid penalty amount: Not reported

Regulation violated: Not reported
Area of violation: TSD - General
Date violation determined: 02/01/1991
Date achieved compliance: 01/30/1992
Violation lead agency: State

RADIAC RESEARCH CORP (Continued) **1000245435**

Enforcement action: FINAL 3008(A) COMPLIANCE ORDER
Enforcement action date: 05/28/1991
Enf. disposition status: Not reported
Enf. disp. status date: Not reported
Enforcement lead agency: State
Proposed penalty amount: Not reported
Final penalty amount: 40000
Paid penalty amount: 40000

Regulation violated: Not reported
Area of violation: TSD - General
Date violation determined: 12/21/1990
Date achieved compliance: 05/28/1991
Violation lead agency: EPA
Enforcement action: WRITTEN INFORMAL
Enforcement action date: 07/20/1990
Enf. disposition status: Not reported
Enf. disp. status date: Not reported
Enforcement lead agency: EPA
Proposed penalty amount: Not reported
Final penalty amount: Not reported
Paid penalty amount: Not reported

Regulation violated: Not reported
Area of violation: TSD - General
Date violation determined: 07/26/1990
Date achieved compliance: 01/30/1992
Violation lead agency: State
Enforcement action: FINAL 3008(A) COMPLIANCE ORDER
Enforcement action date: 05/28/1991
Enf. disposition status: Not reported
Enf. disp. status date: Not reported
Enforcement lead agency: State
Proposed penalty amount: Not reported
Final penalty amount: 40000
Paid penalty amount: 40000

Regulation violated: Not reported
Area of violation: TSD - General
Date violation determined: 07/20/1990
Date achieved compliance: 05/28/1991
Violation lead agency: EPA
Enforcement action: WRITTEN INFORMAL
Enforcement action date: 07/20/1990
Enf. disposition status: Not reported
Enf. disp. status date: Not reported
Enforcement lead agency: EPA
Proposed penalty amount: Not reported
Final penalty amount: Not reported
Paid penalty amount: Not reported

Regulation violated: Not reported
Area of violation: TSD - General
Date violation determined: 05/11/1990
Date achieved compliance: 09/24/1990
Violation lead agency: State
Enforcement action: WRITTEN INFORMAL

RADIAC RESEARCH CORP (Continued) **1000245435**

Enforcement action date: 05/11/1990
Enf. disposition status: Not reported
Enf. disp. status date: Not reported
Enforcement lead agency: State
Proposed penalty amount: Not reported
Final penalty amount: Not reported
Paid penalty amount: Not reported

Regulation violated: Not reported
Area of violation: TSD - General
Date violation determined: 09/19/1986
Date achieved compliance: 09/30/1986
Violation lead agency: State
Enforcement action: WRITTEN INFORMAL
Enforcement action date: 09/19/1986
Enf. disposition status: Not reported
Enf. disp. status date: Not reported
Enforcement lead agency: State
Proposed penalty amount: Not reported
Final penalty amount: Not reported
Paid penalty amount: Not reported

Regulation violated: Not reported
Area of violation: TSD - Financial Requirements
Date violation determined: 05/15/1986
Date achieved compliance: 08/20/1986
Violation lead agency: State
Enforcement action: WRITTEN INFORMAL
Enforcement action date: 05/15/1986
Enf. disposition status: Not reported
Enf. disp. status date: Not reported
Enforcement lead agency: State
Proposed penalty amount: Not reported
Final penalty amount: Not reported
Paid penalty amount: Not reported

Regulation violated: Not reported
Area of violation: TSD - General
Date violation determined: 05/02/1986
Date achieved compliance: 07/11/1986
Violation lead agency: State
Enforcement action: WRITTEN INFORMAL
Enforcement action date: 05/02/1986
Enf. disposition status: Not reported
Enf. disp. status date: Not reported
Enforcement lead agency: State
Proposed penalty amount: Not reported
Final penalty amount: Not reported
Paid penalty amount: Not reported

Regulation violated: Not reported
Area of violation: TSD - General
Date violation determined: 07/31/1984
Date achieved compliance: 07/12/1985
Violation lead agency: State
Enforcement action: WRITTEN INFORMAL
Enforcement action date: 03/27/1985

RADIAC RESEARCH CORP (Continued) **1000245435**

Enf. disposition status: Not reported
Enf. disp. status date: Not reported
Enforcement lead agency: State
Proposed penalty amount: Not reported
Final penalty amount: Not reported
Paid penalty amount: Not reported

Evaluation Action Summary:

Evaluation date: 11/28/2006
Evaluation: NON-FINANCIAL RECORD REVIEW
Area of violation: Not reported
Date achieved compliance: Not reported
Evaluation lead agency: State

Evaluation date: 05/20/2006
Evaluation: FOCUSED COMPLIANCE INSPECTION
Area of violation: Not reported
Date achieved compliance: Not reported
Evaluation lead agency: State

Evaluation date: 05/11/2006
Evaluation: FINANCIAL RECORD REVIEW
Area of violation: Not reported
Date achieved compliance: Not reported
Evaluation lead agency: State

Evaluation date: 06/24/2004
Evaluation: COMPLIANCE EVALUATION INSPECTION ON-SITE
Area of violation: TSD - General
Date achieved compliance: 06/24/2004
Evaluation lead agency: State

Evaluation date: 03/10/2004
Evaluation: COMPLIANCE EVALUATION INSPECTION ON-SITE
Area of violation: Not reported
Date achieved compliance: Not reported
Evaluation lead agency: EPA

Evaluation date: 02/20/2004
Evaluation: COMPLIANCE EVALUATION INSPECTION ON-SITE
Area of violation: Not reported
Date achieved compliance: Not reported
Evaluation lead agency: State

Evaluation date: 08/27/2003
Evaluation: COMPLIANCE EVALUATION INSPECTION ON-SITE
Area of violation: Not reported
Date achieved compliance: Not reported
Evaluation lead agency: EPA

Evaluation date: 07/08/2003
Evaluation: COMPLIANCE EVALUATION INSPECTION ON-SITE
Area of violation: Not reported
Date achieved compliance: Not reported
Evaluation lead agency: State

Evaluation date: 03/04/2003

RADIAC RESEARCH CORP (Continued) **1000245435**

Evaluation: COMPLIANCE EVALUATION INSPECTION ON-SITE
Area of violation: Not reported
Date achieved compliance: Not reported
Evaluation lead agency: State

Evaluation date: 08/15/2002
Evaluation: COMPLIANCE EVALUATION INSPECTION ON-SITE
Area of violation: Not reported
Date achieved compliance: Not reported
Evaluation lead agency: State

Evaluation date: 07/11/2002
Evaluation: COMPLIANCE EVALUATION INSPECTION ON-SITE
Area of violation: Not reported
Date achieved compliance: Not reported
Evaluation lead agency: EPA

Evaluation date: 03/01/2002
Evaluation: COMPLIANCE EVALUATION INSPECTION ON-SITE
Area of violation: Not reported
Date achieved compliance: Not reported
Evaluation lead agency: State

Evaluation date: 02/01/2002
Evaluation: CASE DEVELOPMENT INSPECTION
Area of violation: Not reported
Date achieved compliance: Not reported
Evaluation lead agency: State

Evaluation date: 09/28/2001
Evaluation: COMPLIANCE EVALUATION INSPECTION ON-SITE
Area of violation: Not reported
Date achieved compliance: Not reported
Evaluation lead agency: State

Evaluation date: 07/12/2001
Evaluation: CASE DEVELOPMENT INSPECTION
Area of violation: Not reported
Date achieved compliance: Not reported
Evaluation lead agency: State

Evaluation date: 06/06/2001
Evaluation: FOCUSED COMPLIANCE INSPECTION
Area of violation: Not reported
Date achieved compliance: Not reported
Evaluation lead agency: State

Evaluation date: 05/08/2001
Evaluation: CASE DEVELOPMENT INSPECTION
Area of violation: Transporters - Manifest and Recordkeeping
Date achieved compliance: 06/21/2001
Evaluation lead agency: State

Evaluation date: 03/09/2001
Evaluation: COMPLIANCE EVALUATION INSPECTION ON-SITE
Area of violation: Not reported
Date achieved compliance: Not reported

RADIAC RESEARCH CORP (Continued) **1000245435**

Evaluation lead agency: State

Evaluation date: 11/28/2000
Evaluation: COMPLIANCE EVALUATION INSPECTION ON-SITE
Area of violation: Not reported
Date achieved compliance: Not reported
Evaluation lead agency: State

Evaluation date: 09/08/2000
Evaluation: NOT A SIGNIFICANT NON-COMPLIER
Area of violation: Not reported
Date achieved compliance: Not reported
Evaluation lead agency: State

Evaluation date: 03/28/2000
Evaluation: COMPLIANCE EVALUATION INSPECTION ON-SITE
Area of violation: TSD - General
Date achieved compliance: 09/08/2000
Evaluation lead agency: State

Evaluation date: 03/28/2000
Evaluation: COMPLIANCE EVALUATION INSPECTION ON-SITE
Area of violation: LDR - General
Date achieved compliance: 09/08/2000
Evaluation lead agency: State

Evaluation date: 09/27/1999
Evaluation: COMPLIANCE EVALUATION INSPECTION ON-SITE
Area of violation: TSD - General
Date achieved compliance: 04/04/2000
Evaluation lead agency: State

Evaluation date: 09/27/1999
Evaluation: COMPLIANCE EVALUATION INSPECTION ON-SITE
Area of violation: LDR - General
Date achieved compliance: 04/04/2000
Evaluation lead agency: State

Evaluation date: 06/17/1999
Evaluation: COMPLIANCE EVALUATION INSPECTION ON-SITE
Area of violation: TSD - General
Date achieved compliance: 08/13/1999
Evaluation lead agency: EPA

Evaluation date: 04/20/1999
Evaluation: SIGNIFICANT NON-COMPLIER
Area of violation: Not reported
Date achieved compliance: Not reported
Evaluation lead agency: State

Evaluation date: 03/03/1999
Evaluation: COMPLIANCE EVALUATION INSPECTION ON-SITE
Area of violation: TSD - General
Date achieved compliance: 04/04/2000
Evaluation lead agency: State

Evaluation date: 03/03/1999

RADIAC RESEARCH CORP (Continued) **1000245435**

Evaluation: COMPLIANCE EVALUATION INSPECTION ON-SITE
Area of violation: LDR - General
Date achieved compliance: 04/04/2000
Evaluation lead agency: State

Evaluation date: 03/19/1998
Evaluation: COMPLIANCE EVALUATION INSPECTION ON-SITE
Area of violation: LDR - General
Date achieved compliance: 04/04/2000
Evaluation lead agency: State

Evaluation date: 03/19/1998
Evaluation: COMPLIANCE EVALUATION INSPECTION ON-SITE
Area of violation: TSD - General
Date achieved compliance: 04/04/2000
Evaluation lead agency: State

Evaluation date: 02/25/1997
Evaluation: COMPLIANCE EVALUATION INSPECTION ON-SITE
Area of violation: TSD - General
Date achieved compliance: 04/04/2000
Evaluation lead agency: State

Evaluation date: 02/25/1997
Evaluation: COMPLIANCE EVALUATION INSPECTION ON-SITE
Area of violation: LDR - General
Date achieved compliance: 04/04/2000
Evaluation lead agency: State

Evaluation date: 07/08/1996
Evaluation: NOT A SIGNIFICANT NON-COMPLIER
Area of violation: Not reported
Date achieved compliance: Not reported
Evaluation lead agency: EPA

Evaluation date: 06/28/1996
Evaluation: SIGNIFICANT NON-COMPLIER
Area of violation: Not reported
Date achieved compliance: Not reported
Evaluation lead agency: EPA

Evaluation date: 04/17/1996
Evaluation: COMPLIANCE EVALUATION INSPECTION ON-SITE
Area of violation: Permits - Application
Date achieved compliance: 07/08/1996
Evaluation lead agency: EPA

Evaluation date: 04/17/1996
Evaluation: COMPLIANCE EVALUATION INSPECTION ON-SITE
Area of violation: TSD - General Facility Standards
Date achieved compliance: 12/17/1997
Evaluation lead agency: EPA

Evaluation date: 04/17/1996
Evaluation: COMPLIANCE EVALUATION INSPECTION ON-SITE
Area of violation: TSD - General Facility Standards
Date achieved compliance: 07/08/1996

RADIAC RESEARCH CORP (Continued) **1000245435**

Evaluation lead agency: EPA

Evaluation date: 06/07/1995
Evaluation: SIGNIFICANT NON-COMPLIER
Area of violation: Not reported
Date achieved compliance: Not reported
Evaluation lead agency: EPA

Evaluation date: 05/24/1995
Evaluation: COMPLIANCE EVALUATION INSPECTION ON-SITE
Area of violation: TSD - Preparedness and Prevention
Date achieved compliance: 07/08/1996
Evaluation lead agency: EPA

Evaluation date: 05/24/1995
Evaluation: COMPLIANCE EVALUATION INSPECTION ON-SITE
Area of violation: TSD - General Facility Standards
Date achieved compliance: 04/17/1996
Evaluation lead agency: EPA

Evaluation date: 05/24/1995
Evaluation: COMPLIANCE EVALUATION INSPECTION ON-SITE
Area of violation: TSD - Container Use and Management
Date achieved compliance: 07/08/1996
Evaluation lead agency: EPA

Evaluation date: 09/27/1994
Evaluation: COMPLIANCE EVALUATION INSPECTION ON-SITE
Area of violation: TSD - General
Date achieved compliance: 05/17/1995
Evaluation lead agency: State

Evaluation date: 09/27/1994
Evaluation: COMPLIANCE EVALUATION INSPECTION ON-SITE
Area of violation: LDR - General
Date achieved compliance: 05/17/1995
Evaluation lead agency: State

Evaluation date: 09/27/1994
Evaluation: COMPLIANCE EVALUATION INSPECTION ON-SITE
Area of violation: TSD - Manifest/Records/Reporting
Date achieved compliance: 01/30/1995
Evaluation lead agency: State

Evaluation date: 09/20/1993
Evaluation: COMPLIANCE EVALUATION INSPECTION ON-SITE
Area of violation: Not reported
Date achieved compliance: Not reported
Evaluation lead agency: State

Evaluation date: 09/21/1992
Evaluation: COMPLIANCE EVALUATION INSPECTION ON-SITE
Area of violation: Not reported
Date achieved compliance: Not reported
Evaluation lead agency: State

Evaluation date: 01/30/1992

RADIAC RESEARCH CORP (Continued) **1000245435**

Evaluation: NOT A SIGNIFICANT NON-COMPLIER
Area of violation: Not reported
Date achieved compliance: Not reported
Evaluation lead agency: State

Evaluation date: 09/30/1991
Evaluation: COMPLIANCE EVALUATION INSPECTION ON-SITE
Area of violation: Not reported
Date achieved compliance: Not reported
Evaluation lead agency: State

Evaluation date: 02/01/1991
Evaluation: SIGNIFICANT NON-COMPLIER
Area of violation: Not reported
Date achieved compliance: Not reported
Evaluation lead agency: State

Evaluation date: 12/21/1990
Evaluation: COMPLIANCE EVALUATION INSPECTION ON-SITE
Area of violation: TSD - General
Date achieved compliance: 05/28/1991
Evaluation lead agency: EPA-Initiated Oversight/Observation/Training Actions

Evaluation date: 12/21/1990
Evaluation: COMPLIANCE EVALUATION INSPECTION ON-SITE
Area of violation: TSD - General
Date achieved compliance: 01/30/1992
Evaluation lead agency: State

Evaluation date: 07/20/1990
Evaluation: COMPLIANCE EVALUATION INSPECTION ON-SITE
Area of violation: TSD - General
Date achieved compliance: 05/28/1991
Evaluation lead agency: EPA

Evaluation date: 07/06/1990
Evaluation: COMPLIANCE EVALUATION INSPECTION ON-SITE
Area of violation: TSD - General
Date achieved compliance: 01/30/1992
Evaluation lead agency: State

Evaluation date: 02/28/1990
Evaluation: COMPLIANCE EVALUATION INSPECTION ON-SITE
Area of violation: TSD - General
Date achieved compliance: 09/24/1990
Evaluation lead agency: State

Evaluation date: 02/15/1989
Evaluation: COMPLIANCE EVALUATION INSPECTION ON-SITE
Area of violation: Not reported
Date achieved compliance: Not reported
Evaluation lead agency: State

Evaluation date: 11/09/1987
Evaluation: FINANCIAL RECORD REVIEW
Area of violation: Not reported
Date achieved compliance: Not reported

RADIAC RESEARCH CORP (Continued) **1000245435**

Evaluation lead agency: State

Evaluation date: 09/11/1987
Evaluation: COMPLIANCE EVALUATION INSPECTION ON-SITE
Area of violation: Not reported
Date achieved compliance: Not reported
Evaluation lead agency: EPA-Initiated Oversight/Observation/Training Actions

Evaluation date: 09/03/1987
Evaluation: COMPLIANCE EVALUATION INSPECTION ON-SITE
Area of violation: Not reported
Date achieved compliance: Not reported
Evaluation lead agency: State

Evaluation date: 02/12/1987
Evaluation: FINANCIAL RECORD REVIEW
Area of violation: Not reported
Date achieved compliance: Not reported
Evaluation lead agency: State

Evaluation date: 02/11/1987
Evaluation: COMPLIANCE EVALUATION INSPECTION ON-SITE
Area of violation: Not reported
Date achieved compliance: Not reported
Evaluation lead agency: EPA-Initiated Oversight/Observation/Training Actions

Evaluation date: 02/11/1987
Evaluation: COMPLIANCE EVALUATION INSPECTION ON-SITE
Area of violation: Not reported
Date achieved compliance: Not reported
Evaluation lead agency: State

Evaluation date: 10/22/1986
Evaluation: NON-FINANCIAL RECORD REVIEW
Area of violation: Not reported
Date achieved compliance: Not reported
Evaluation lead agency: State

Evaluation date: 08/25/1986
Evaluation: COMPLIANCE EVALUATION INSPECTION ON-SITE
Area of violation: Not reported
Date achieved compliance: Not reported
Evaluation lead agency: EPA-Initiated Oversight/Observation/Training Actions

Evaluation date: 08/25/1986
Evaluation: COMPLIANCE EVALUATION INSPECTION ON-SITE
Area of violation: TSD - General
Date achieved compliance: 09/30/1986
Evaluation lead agency: State

Evaluation date: 06/11/1986
Evaluation: FINANCIAL RECORD REVIEW
Area of violation: Not reported
Date achieved compliance: Not reported
Evaluation lead agency: State

Evaluation date: 05/16/1986

RADIAC RESEARCH CORP (Continued) **1000245435**

Evaluation: NON-FINANCIAL RECORD REVIEW
Area of violation: Not reported
Date achieved compliance: Not reported
Evaluation lead agency: State

Evaluation date: 05/15/1986
Evaluation: FINANCIAL RECORD REVIEW
Area of violation: TSD - Financial Requirements
Date achieved compliance: 08/20/1986
Evaluation lead agency: State

Evaluation date: 02/28/1986
Evaluation: COMPLIANCE EVALUATION INSPECTION ON-SITE
Area of violation: TSD - General
Date achieved compliance: 07/11/1986
Evaluation lead agency: State

Evaluation date: 02/28/1986
Evaluation: COMPLIANCE EVALUATION INSPECTION ON-SITE
Area of violation: Not reported
Date achieved compliance: Not reported
Evaluation lead agency: EPA-Initiated Oversight/Observation/Training Actions

Evaluation date: 06/27/1985
Evaluation: COMPLIANCE EVALUATION INSPECTION ON-SITE
Area of violation: Not reported
Date achieved compliance: Not reported
Evaluation lead agency: State

Evaluation date: 07/31/1984
Evaluation: COMPLIANCE EVALUATION INSPECTION ON-SITE
Area of violation: TSD - General
Date achieved compliance: 07/12/1985
Evaluation lead agency: State

Evaluation date: 04/30/1984
Evaluation: NON-FINANCIAL RECORD REVIEW
Area of violation: Not reported
Date achieved compliance: Not reported
Evaluation lead agency: State

Evaluation date: 01/04/1984
Evaluation: NON-FINANCIAL RECORD REVIEW
Area of violation: Not reported
Date achieved compliance: Not reported
Evaluation lead agency: State

CORRACTS:

EPA ID: NYD049178296
EPA Region: 02
Area Name: SITEWIDE
Actual Date: 02/10/1993
Action: CA075LO - CA Prioritization, Facility or area was assigned a low corrective action priority
NAICS Code(s): 562112 562211
Hazardous Waste Collection

RADIAC RESEARCH CORP (Continued) **1000245435**

Hazardous Waste Treatment and Disposal

EPA ID: NYD049178296
EPA Region: 02
Area Name: SITEWIDE
Actual Date: 11/29/1985
Action: CA050 - RFA Completed
NAICS Code(s): 562112 562211
Hazardous Waste Collection
Hazardous Waste Treatment and Disposal

FTTS INSP:
Inspection Number: 2004102123577 1
Region: 02
Inspection Date: 10/21/2004
Inspector: L. PAPPALARDO, CN
Violation occurred: No
Investigation Type: Section 6 PCB Federal Conducted
Investigation Reason: For Cause, Disposal
Legislation Code: TSCA
Facility Function: Disposer

NY MANIFEST:
Document ID: NYG1978605
Manifest Status: Not reported
Trans1 State ID: NYD049178296
Trans2 State ID: Not reported
Generator Ship Date: 01/23/2002
Trans1 Recv Date: 01/23/2002
Trans2 Recv Date: Not reported
TSD Site Recv Date: 01/25/2002
Part A Recv Date: Not reported
Part B Recv Date: Not reported
Generator EPA ID: NYD049178296
Trans1 EPA ID: CDX109000000
Trans2 EPA ID: Not reported
TSDF ID: 549V5N
Waste Code: D001 - NON-LISTED IGNITABLE WASTES
Quantity: 00300
Units: P - Pounds
Number of Containers: 003
Container Type: DM - Metal drums, barrels
Handling Method: B Incineration, heat recovery, burning.
Specific Gravity: 01.00
Year: 02
Manifest Tracking Num: Not reported
Import Ind: Not reported
Export Ind: Not reported
Discr Quantity Ind: Not reported
Discr Type Ind: Not reported
Discr Residue Ind: Not reported
Discr Partial Reject Ind: Not reported
Discr Full Reject Ind: Not reported
Manifest Ref Num: Not reported
Alt Fac RCRA Id: Not reported

RADIAC RESEARCH CORP (Continued) **1000245435**

Alt Fac Sign Date:	Not reported
Mgmt Method Type Code:	Not reported
EPA ID:	NYD049178296
Facility Name:	RADIAC RESEARCH CORP
Facility Address:	33 S 1ST ST
Facility City:	BROOKLYN
Facility Address 2:	Not reported
Country:	USA
County:	KI
Mailing Name:	RADIAC RESEARCH CORP
Mailing Contact:	JOHN V TEKIN JR
Mailing Address:	261 KENT AVE
Mailing Address 2:	Not reported
Mailing City:	BROOKLYN
Mailing State:	NY
Mailing Zip:	Not reported
Mailing Zip4:	4188
Mailing Country:	USA
Mailing Phone:	718-963-2233

Document ID:	NYG1978614
Manifest Status:	Not reported
Trans1 State ID:	NYD049178296
Trans2 State ID:	Not reported
Generator Ship Date:	02/14/2002
Trans1 Recv Date:	02/14/2002
Trans2 Recv Date:	Not reported
TSD Site Recv Date:	02/14/2002
Part A Recv Date:	Not reported
Part B Recv Date:	Not reported
Generator EPA ID:	NYD049178296
Trans1 EPA ID:	CDX109000000
Trans2 EPA ID:	Not reported
TSDF ID:	Not reported
Waste Code:	D001 - NON-LISTED IGNITABLE WASTES
Quantity:	00300
Units:	P - Pounds
Number of Containers:	004
Container Type:	DM - Metal drums, barrels
Handling Method:	B Incineration, heat recovery, burning.
Specific Gravity:	01.00
Year:	02
Manifest Tracking Num:	Not reported
Import Ind:	Not reported
Export Ind:	Not reported
Discr Quantity Ind:	Not reported
Discr Type Ind:	Not reported
Discr Residue Ind:	Not reported
Discr Partial Reject Ind:	Not reported
Discr Full Reject Ind:	Not reported
Manifest Ref Num:	Not reported
Alt Fac RCRA Id:	Not reported
Alt Fac Sign Date:	Not reported
Mgmt Method Type Code:	Not reported
EPA ID:	NYD049178296
Facility Name:	RADIAC RESEARCH CORP
Facility Address:	33 S 1ST ST

RADIAC RESEARCH CORP (Continued) **1000245435**

Facility City:	BROOKLYN
Facility Address 2:	Not reported
Country:	USA
County:	KI
Mailing Name:	RADIAC RESEARCH CORP
Mailing Contact:	JOHN V TEKIN JR
Mailing Address:	261 KENT AVE
Mailing Address 2:	Not reported
Mailing City:	BROOKLYN
Mailing State:	NY
Mailing Zip:	Not reported
Mailing Zip4:	4188
Mailing Country:	USA
Mailing Phone:	718-963-2233

Document ID:	LAA0000500
Manifest Status:	Completed after the designated time period for a TSDF to get a copy to the DEC
Trans1 State ID:	S76049NY
Trans2 State ID:	Not reported
Generator Ship Date:	861223
Trans1 Recv Date:	861223
Trans2 Recv Date:	Not reported
TSD Site Recv Date:	861227
Part A Recv Date:	870202
Part B Recv Date:	870228
Generator EPA ID:	NYD049178296
Trans1 EPA ID:	NYD046765574
Trans2 EPA ID:	Not reported
TSDF ID:	LAD981057706
Waste Code:	D001 - NON-LISTED IGNITABLE WASTES
Quantity:	19500
Units:	P - Pounds
Number of Containers:	039
Container Type:	DM - Metal drums, barrels
Handling Method:	R Material recovery of more than 75 percent of the total material.
Specific Gravity:	100
Waste Code:	Not reported
Quantity:	02000
Units:	P - Pounds
Number of Containers:	005
Container Type:	DM - Metal drums, barrels
Handling Method:	R Material recovery of more than 75 percent of the total material.
Specific Gravity:	100
Year:	86
Manifest Tracking Num:	Not reported
Import Ind:	Not reported
Export Ind:	Not reported
Discr Quantity Ind:	Not reported
Discr Type Ind:	Not reported
Discr Residue Ind:	Not reported
Discr Partial Reject Ind:	Not reported
Discr Full Reject Ind:	Not reported
Manifest Ref Num:	Not reported
Alt Fac RCRA Id:	Not reported
Alt Fac Sign Date:	Not reported
Mgmt Method Type Code:	Not reported
EPA ID:	NYD049178296

RADIAC RESEARCH CORP (Continued) **1000245435**

Facility Name:	RADIAC RESEARCH CORP
Facility Address:	33 S 1ST ST
Facility City:	BROOKLYN
Facility Address 2:	Not reported
Country:	USA
County:	KI
Mailing Name:	RADIAC RESEARCH CORP
Mailing Contact:	JOHN V TEKIN JR
Mailing Address:	261 KENT AVE
Mailing Address 2:	Not reported
Mailing City:	BROOKLYN
Mailing State:	NY
Mailing Zip:	Not reported
Mailing Zip4:	4188
Mailing Country:	USA
Mailing Phone:	718-963-2233
Document ID:	NYA3131098
Manifest Status:	Completed copy
Trans1 State ID:	ME677650
Trans2 State ID:	Not reported
Generator Ship Date:	860806
Trans1 Recv Date:	860806
Trans2 Recv Date:	Not reported
TSD Site Recv Date:	860808
Part A Recv Date:	860814
Part B Recv Date:	860819
Generator EPA ID:	NYD049178296
Trans1 EPA ID:	NYD046765574
Trans2 EPA ID:	Not reported
TSDF ID:	OHD083377010
Waste Code:	D001 - NON-LISTED IGNITABLE WASTES
Quantity:	05600
Units:	P - Pounds
Number of Containers:	028
Container Type:	DM - Metal drums, barrels
Handling Method:	B Incineration, heat recovery, burning.
Specific Gravity:	100
Waste Code:	Not reported
Quantity:	10200
Units:	P - Pounds
Number of Containers:	028
Container Type:	DM - Metal drums, barrels
Handling Method:	B Incineration, heat recovery, burning.
Specific Gravity:	100
Year:	86
Manifest Tracking Num:	Not reported
Import Ind:	Not reported
Export Ind:	Not reported
Discr Quantity Ind:	Not reported
Discr Type Ind:	Not reported
Discr Residue Ind:	Not reported
Discr Partial Reject Ind:	Not reported
Discr Full Reject Ind:	Not reported
Manifest Ref Num:	Not reported
Alt Fac RCRA Id:	Not reported
Alt Fac Sign Date:	Not reported

RADIAC RESEARCH CORP (Continued) **1000245435**

Mgmt Method Type Code:	Not reported
EPA ID:	NYD049178296
Facility Name:	RADIAC RESEARCH CORP
Facility Address:	33 S 1ST ST
Facility City:	BROOKLYN
Facility Address 2:	Not reported
Country:	USA
County:	KI
Mailing Name:	RADIAC RESEARCH CORP
Mailing Contact:	JOHN V TEKIN JR
Mailing Address:	261 KENT AVE
Mailing Address 2:	Not reported
Mailing City:	BROOKLYN
Mailing State:	NY
Mailing Zip:	Not reported
Mailing Zip4:	4188
Mailing Country:	USA
Mailing Phone:	718-963-2233

Document ID:	NYA3131313
Manifest Status:	Completed copy
Trans1 State ID:	NYK61911
Trans2 State ID:	Not reported
Generator Ship Date:	860811
Trans1 Recv Date:	860811
Trans2 Recv Date:	Not reported
TSD Site Recv Date:	860813
Part A Recv Date:	860819
Part B Recv Date:	860819
Generator EPA ID:	NYD049178296
Trans1 EPA ID:	NYD046765574
Trans2 EPA ID:	Not reported
TSDF ID:	OHD083377010
Waste Code:	D002 - NON-LISTED CORROSIVE WASTES
Quantity:	00800
Units:	P - Pounds
Number of Containers:	002
Container Type:	DM - Metal drums, barrels
Handling Method:	T Chemical, physical, or biological treatment.
Specific Gravity:	100
Waste Code:	Not reported
Quantity:	00600
Units:	P - Pounds
Number of Containers:	002
Container Type:	DM - Metal drums, barrels
Handling Method:	T Chemical, physical, or biological treatment.
Specific Gravity:	100
Waste Code:	Not reported
Quantity:	03800
Units:	P - Pounds
Number of Containers:	019
Container Type:	DM - Metal drums, barrels
Handling Method:	T Chemical, physical, or biological treatment.
Specific Gravity:	100
Waste Code:	Not reported
Quantity:	01000
Units:	P - Pounds

RADIAC RESEARCH CORP (Continued) **1000245435**

Number of Containers:	003
Container Type:	DM - Metal drums, barrels
Handling Method:	T Chemical, physical, or biological treatment.
Specific Gravity:	100
Year:	86
Manifest Tracking Num:	Not reported
Import Ind:	Not reported
Export Ind:	Not reported
Discr Quantity Ind:	Not reported
Discr Type Ind:	Not reported
Discr Residue Ind:	Not reported
Discr Partial Reject Ind:	Not reported
Discr Full Reject Ind:	Not reported
Manifest Ref Num:	Not reported
Alt Fac RCRA Id:	Not reported
Alt Fac Sign Date:	Not reported
Mgmt Method Type Code:	Not reported
EPA ID:	NYD049178296
Facility Name:	RADIAC RESEARCH CORP
Facility Address:	33 S 1ST ST
Facility City:	BROOKLYN
Facility Address 2:	Not reported
Country:	USA
County:	KI
Mailing Name:	RADIAC RESEARCH CORP
Mailing Contact:	JOHN V TEKIN JR
Mailing Address:	261 KENT AVE
Mailing Address 2:	Not reported
Mailing City:	BROOKLYN
Mailing State:	NY
Mailing Zip:	Not reported
Mailing Zip4:	4188
Mailing Country:	USA
Mailing Phone:	718-963-2233
Document ID:	NYA3131807
Manifest Status:	Completed copy
Trans1 State ID:	ME964450
Trans2 State ID:	Not reported
Generator Ship Date:	860717
Trans1 Recv Date:	860717
Trans2 Recv Date:	Not reported
TSD Site Recv Date:	860718
Part A Recv Date:	860728
Part B Recv Date:	860731
Generator EPA ID:	NYD049178296
Trans1 EPA ID:	NYD046765574
Trans2 EPA ID:	Not reported
TSDF ID:	OHD083377010
Waste Code:	D001 - NON-LISTED IGNITABLE WASTES
Quantity:	01800
Units:	P - Pounds
Number of Containers:	005
Container Type:	DM - Metal drums, barrels
Handling Method:	B Incineration, heat recovery, burning.
Specific Gravity:	100
Waste Code:	Not reported

RADIAC RESEARCH CORP (Continued) **1000245435**

Quantity:	03200
Units:	P - Pounds
Number of Containers:	016
Container Type:	DM - Metal drums, barrels
Handling Method:	B Incineration, heat recovery, burning.
Specific Gravity:	100
Waste Code:	Not reported
Quantity:	03000
Units:	P - Pounds
Number of Containers:	006
Container Type:	DM - Metal drums, barrels
Handling Method:	L Landfill.
Specific Gravity:	100
Waste Code:	Not reported
Quantity:	05400
Units:	P - Pounds
Number of Containers:	027
Container Type:	DM - Metal drums, barrels
Handling Method:	T Chemical, physical, or biological treatment.
Specific Gravity:	100
Waste Code:	Not reported
Quantity:	05800
Units:	P - Pounds
Number of Containers:	029
Container Type:	DM - Metal drums, barrels
Handling Method:	T Chemical, physical, or biological treatment.
Specific Gravity:	100
Waste Code:	D005 - BARIUM 100.0 MG/L TCLP
Quantity:	00400
Units:	P - Pounds
Number of Containers:	002
Container Type:	DM - Metal drums, barrels
Handling Method:	L Landfill.
Specific Gravity:	100
Year:	86
Manifest Tracking Num:	Not reported
Import Ind:	Not reported
Export Ind:	Not reported
Discr Quantity Ind:	Not reported
Discr Type Ind:	Not reported
Discr Residue Ind:	Not reported
Discr Partial Reject Ind:	Not reported
Discr Full Reject Ind:	Not reported
Manifest Ref Num:	Not reported
Alt Fac RCRA Id:	Not reported
Alt Fac Sign Date:	Not reported
Mgmt Method Type Code:	Not reported
EPA ID:	NYD049178296
Facility Name:	RADIAC RESEARCH CORP
Facility Address:	33 S 1ST ST
Facility City:	BROOKLYN
Facility Address 2:	Not reported
Country:	USA
County:	KI
Mailing Name:	RADIAC RESEARCH CORP
Mailing Contact:	JOHN V TEKIN JR
Mailing Address:	261 KENT AVE

RADIAC RESEARCH CORP (Continued) **1000245435**

Mailing Address 2:	Not reported
Mailing City:	BROOKLYN
Mailing State:	NY
Mailing Zip:	Not reported
Mailing Zip4:	4188
Mailing Country:	USA
Mailing Phone:	718-963-2233

Document ID:	MAB0501900
Manifest Status:	Completed after the designated time period for a TSDF to get a copy to the DEC
Trans1 State ID:	MAINE6776
Trans2 State ID:	Not reported
Generator Ship Date:	860221
Trans1 Recv Date:	860221
Trans2 Recv Date:	Not reported
TSD Site Recv Date:	860225
Part A Recv Date:	860303
Part B Recv Date:	860415
Generator EPA ID:	NYD049178296
Trans1 EPA ID:	NYD046765574
Trans2 EPA ID:	Not reported
TSDF ID:	MAD053452637
Waste Code:	U240 - 2,4 D,SALTS + ESTERS
Quantity:	00800
Units:	P - Pounds
Number of Containers:	002
Container Type:	DM - Metal drums, barrels
Handling Method:	T Chemical, physical, or biological treatment.
Specific Gravity:	100
Waste Code:	Not reported
Quantity:	00750
Units:	P - Pounds
Number of Containers:	015
Container Type:	DF - Fiberboard or plastic drums (glass)
Handling Method:	T Chemical, physical, or biological treatment.
Specific Gravity:	100
Waste Code:	Not reported
Quantity:	09000
Units:	P - Pounds
Number of Containers:	179
Container Type:	DF - Fiberboard or plastic drums (glass)
Handling Method:	T Chemical, physical, or biological treatment.
Specific Gravity:	100
Waste Code:	Not reported
Quantity:	00750
Units:	P - Pounds
Number of Containers:	015
Container Type:	DF - Fiberboard or plastic drums (glass)
Handling Method:	T Chemical, physical, or biological treatment.
Specific Gravity:	100
Year:	86
Manifest Tracking Num:	Not reported
Import Ind:	Not reported
Export Ind:	Not reported
Discr Quantity Ind:	Not reported
Discr Type Ind:	Not reported
Discr Residue Ind:	Not reported

RADIAC RESEARCH CORP (Continued) **1000245435**

Discr Partial Reject Ind:	Not reported
Discr Full Reject Ind:	Not reported
Manifest Ref Num:	Not reported
Alt Fac RCRA Id:	Not reported
Alt Fac Sign Date:	Not reported
Mgmt Method Type Code:	Not reported
EPA ID:	NYD049178296
Facility Name:	RADIAC RESEARCH CORP
Facility Address:	33 S 1ST ST
Facility City:	BROOKLYN
Facility Address 2:	Not reported
Country:	USA
County:	KI
Mailing Name:	RADIAC RESEARCH CORP
Mailing Contact:	JOHN V TEKIN JR
Mailing Address:	261 KENT AVE
Mailing Address 2:	Not reported
Mailing City:	BROOKLYN
Mailing State:	NY
Mailing Zip:	Not reported
Mailing Zip4:	4188
Mailing Country:	USA
Mailing Phone:	718-963-2233
Document ID:	NYA3091252
Manifest Status:	Completed copy
Trans1 State ID:	973TYXNJ
Trans2 State ID:	Not reported
Generator Ship Date:	860923
Trans1 Recv Date:	860923
Trans2 Recv Date:	861002
TSD Site Recv Date:	861002
Part A Recv Date:	860930
Part B Recv Date:	861010
Generator EPA ID:	NYD049178296
Trans1 EPA ID:	NJD054126164
Trans2 EPA ID:	Not reported
TSDF ID:	OHD083377010
Waste Code:	D001 - NON-LISTED IGNITABLE WASTES
Quantity:	04800
Units:	P - Pounds
Number of Containers:	024
Container Type:	DM - Metal drums, barrels
Handling Method:	B Incineration, heat recovery, burning.
Specific Gravity:	100
Waste Code:	Not reported
Quantity:	04600
Units:	P - Pounds
Number of Containers:	013
Container Type:	DM - Metal drums, barrels
Handling Method:	B Incineration, heat recovery, burning.
Specific Gravity:	100
Waste Code:	Not reported
Quantity:	00200
Units:	P - Pounds
Number of Containers:	001
Container Type:	DM - Metal drums, barrels

RADIAC RESEARCH CORP (Continued) **1000245435**

Handling Method:	T Chemical, physical, or biological treatment.
Specific Gravity:	100
Waste Code:	Not reported
Quantity:	02000
Units:	P - Pounds
Number of Containers:	009
Container Type:	DM - Metal drums, barrels
Handling Method:	T Chemical, physical, or biological treatment.
Specific Gravity:	100
Year:	86
Manifest Tracking Num:	Not reported
Import Ind:	Not reported
Export Ind:	Not reported
Discr Quantity Ind:	Not reported
Discr Type Ind:	Not reported
Discr Residue Ind:	Not reported
Discr Partial Reject Ind:	Not reported
Discr Full Reject Ind:	Not reported
Manifest Ref Num:	Not reported
Alt Fac RCRA Id:	Not reported
Alt Fac Sign Date:	Not reported
Mgmt Method Type Code:	Not reported
EPA ID:	NYD049178296
Facility Name:	RADIAC RESEARCH CORP
Facility Address:	33 S 1ST ST
Facility City:	BROOKLYN
Facility Address 2:	Not reported
Country:	USA
County:	KI
Mailing Name:	RADIAC RESEARCH CORP
Mailing Contact:	JOHN V TEKIN JR
Mailing Address:	261 KENT AVE
Mailing Address 2:	Not reported
Mailing City:	BROOKLYN
Mailing State:	NY
Mailing Zip:	Not reported
Mailing Zip4:	4188
Mailing Country:	USA
Mailing Phone:	718-963-2233
Document ID:	LAA0000600
Manifest Status:	Completed after the designated time period for a TSDF to get a copy to the DEC
Trans1 State ID:	NJ317TRK
Trans2 State ID:	Not reported
Generator Ship Date:	870209
Trans1 Recv Date:	870209
Trans2 Recv Date:	Not reported
TSD Site Recv Date:	870215
Part A Recv Date:	870320
Part B Recv Date:	870305
Generator EPA ID:	NYD049178296
Trans1 EPA ID:	NJD054126164
Trans2 EPA ID:	Not reported
TSDF ID:	LAD981057706
Waste Code:	D001 - NON-LISTED IGNITABLE WASTES
Quantity:	09000
Units:	P - Pounds

RADIAC RESEARCH CORP (Continued) **1000245435**

Number of Containers:	150
Container Type:	DF - Fiberboard or plastic drums (glass)
Handling Method:	R Material recovery of more than 75 percent of the total material.
Specific Gravity:	100
Waste Code:	Not reported
Quantity:	15840
Units:	P - Pounds
Number of Containers:	264
Container Type:	DF - Fiberboard or plastic drums (glass)
Handling Method:	R Material recovery of more than 75 percent of the total material.
Specific Gravity:	100
Year:	87
Manifest Tracking Num:	Not reported
Import Ind:	Not reported
Export Ind:	Not reported
Discr Quantity Ind:	Not reported
Discr Type Ind:	Not reported
Discr Residue Ind:	Not reported
Discr Partial Reject Ind:	Not reported
Discr Full Reject Ind:	Not reported
Manifest Ref Num:	Not reported
Alt Fac RCRA Id:	Not reported
Alt Fac Sign Date:	Not reported
Mgmt Method Type Code:	Not reported
EPA ID:	NYD049178296
Facility Name:	RADIAC RESEARCH CORP
Facility Address:	33 S 1ST ST
Facility City:	BROOKLYN
Facility Address 2:	Not reported
Country:	USA
County:	KI
Mailing Name:	RADIAC RESEARCH CORP
Mailing Contact:	JOHN V TEKIN JR
Mailing Address:	261 KENT AVE
Mailing Address 2:	Not reported
Mailing City:	BROOKLYN
Mailing State:	NY
Mailing Zip:	Not reported
Mailing Zip4:	4188
Mailing Country:	USA
Mailing Phone:	718-963-2233
Document ID:	NYA6368193
Manifest Status:	Completed copy
Trans1 State ID:	964449ME
Trans2 State ID:	Not reported
Generator Ship Date:	870629
Trans1 Recv Date:	870629
Trans2 Recv Date:	Not reported
TSD Site Recv Date:	870630
Part A Recv Date:	870703
Part B Recv Date:	870710
Generator EPA ID:	NYD049178296
Trans1 EPA ID:	NYD046765574
Trans2 EPA ID:	Not reported
TSDF ID:	OHD083377010
Waste Code:	D001 - NON-LISTED IGNITABLE WASTES

RADIAC RESEARCH CORP (Continued) **1000245435**

Quantity:	13200
Units:	P - Pounds
Number of Containers:	066
Container Type:	DM - Metal drums, barrels
Handling Method:	B Incineration, heat recovery, burning.
Specific Gravity:	100
Waste Code:	Not reported
Quantity:	02600
Units:	P - Pounds
Number of Containers:	013
Container Type:	DM - Metal drums, barrels
Handling Method:	T Chemical, physical, or biological treatment.
Specific Gravity:	100
Waste Code:	Not reported
Quantity:	01000
Units:	P - Pounds
Number of Containers:	005
Container Type:	DM - Metal drums, barrels
Handling Method:	T Chemical, physical, or biological treatment.
Specific Gravity:	100
Waste Code:	Not reported
Quantity:	00800
Units:	P - Pounds
Number of Containers:	002
Container Type:	DM - Metal drums, barrels
Handling Method:	T Chemical, physical, or biological treatment.
Specific Gravity:	100
Waste Code:	Not reported
Quantity:	00400
Units:	P - Pounds
Number of Containers:	001
Container Type:	DF - Fiberboard or plastic drums (glass)
Handling Method:	T Chemical, physical, or biological treatment.
Specific Gravity:	100
Waste Code:	D002 - NON-LISTED CORROSIVE WASTES
Quantity:	00400
Units:	P - Pounds
Number of Containers:	001
Container Type:	DF - Fiberboard or plastic drums (glass)
Handling Method:	T Chemical, physical, or biological treatment.
Specific Gravity:	100
Year:	87
Manifest Tracking Num:	Not reported
Import Ind:	Not reported
Export Ind:	Not reported
Discr Quantity Ind:	Not reported
Discr Type Ind:	Not reported
Discr Residue Ind:	Not reported
Discr Partial Reject Ind:	Not reported
Discr Full Reject Ind:	Not reported
Manifest Ref Num:	Not reported
Alt Fac RCRA Id:	Not reported
Alt Fac Sign Date:	Not reported
Mgmt Method Type Code:	Not reported
EPA ID:	NYD049178296
Facility Name:	RADIAC RESEARCH CORP
Facility Address:	33 S 1ST ST

RADIAC RESEARCH CORP (Continued) **1000245435**

Facility City:	BROOKLYN
Facility Address 2:	Not reported
Country:	USA
County:	KI
Mailing Name:	RADIAC RESEARCH CORP
Mailing Contact:	JOHN V TEKIN JR
Mailing Address:	261 KENT AVE
Mailing Address 2:	Not reported
Mailing City:	BROOKLYN
Mailing State:	NY
Mailing Zip:	Not reported
Mailing Zip4:	4188
Mailing Country:	USA
Mailing Phone:	718-963-2233

Document ID:	LAA0672940
Manifest Status:	Completed after the designated time period for a TSDF to get a copy to the DEC
Trans1 State ID:	880-TZXNJ
Trans2 State ID:	Not reported
Generator Ship Date:	871202
Trans1 Recv Date:	871202
Trans2 Recv Date:	Not reported
TSD Site Recv Date:	871204
Part A Recv Date:	880127
Part B Recv Date:	871216
Generator EPA ID:	NYD049178296
Trans1 EPA ID:	NJD054126164
Trans2 EPA ID:	Not reported
TSDF ID:	LAD981057706
Waste Code:	D001 - NON-LISTED IGNITABLE WASTES
Quantity:	01600
Units:	P - Pounds
Number of Containers:	004
Container Type:	DM - Metal drums, barrels
Handling Method:	R Material recovery of more than 75 percent of the total material.
Specific Gravity:	100
Waste Code:	Not reported
Quantity:	00400
Units:	P - Pounds
Number of Containers:	001
Container Type:	DM - Metal drums, barrels
Handling Method:	R Material recovery of more than 75 percent of the total material.
Specific Gravity:	100
Waste Code:	Not reported
Quantity:	00400
Units:	P - Pounds
Number of Containers:	001
Container Type:	DM - Metal drums, barrels
Handling Method:	R Material recovery of more than 75 percent of the total material.
Specific Gravity:	100
Year:	87
Manifest Tracking Num:	Not reported
Import Ind:	Not reported
Export Ind:	Not reported
Discr Quantity Ind:	Not reported
Discr Type Ind:	Not reported
Discr Residue Ind:	Not reported

RADIAC RESEARCH CORP (Continued) **1000245435**

Discr Partial Reject Ind:	Not reported
Discr Full Reject Ind:	Not reported
Manifest Ref Num:	Not reported
Alt Fac RCRA Id:	Not reported
Alt Fac Sign Date:	Not reported
Mgmt Method Type Code:	Not reported
EPA ID:	NYD049178296
Facility Name:	RADIAC RESEARCH CORP
Facility Address:	33 S 1ST ST
Facility City:	BROOKLYN
Facility Address 2:	Not reported
Country:	USA
County:	KI
Mailing Name:	RADIAC RESEARCH CORP
Mailing Contact:	JOHN V TEKIN JR
Mailing Address:	261 KENT AVE
Mailing Address 2:	Not reported
Mailing City:	BROOKLYN
Mailing State:	NY
Mailing Zip:	Not reported
Mailing Zip4:	4188
Mailing Country:	USA
Mailing Phone:	718-963-2233
Document ID:	LAA0001300
Manifest Status:	Completed after the designated time period for a TSDF to get a copy to the DEC
Trans1 State ID:	NJ971TTX
Trans2 State ID:	Not reported
Generator Ship Date:	870402
Trans1 Recv Date:	870402
Trans2 Recv Date:	Not reported
TSD Site Recv Date:	870413
Part A Recv Date:	870514
Part B Recv Date:	870422
Generator EPA ID:	NYD049178296
Trans1 EPA ID:	NJD054126164
Trans2 EPA ID:	Not reported
TSDF ID:	LAD981057706
Waste Code:	D001 - NON-LISTED IGNITABLE WASTES
Quantity:	15200
Units:	P - Pounds
Number of Containers:	152
Container Type:	DF - Fiberboard or plastic drums (glass)
Handling Method:	R Material recovery of more than 75 percent of the total material.
Specific Gravity:	100
Waste Code:	Not reported
Quantity:	00100
Units:	P - Pounds
Number of Containers:	001
Container Type:	DF - Fiberboard or plastic drums (glass)
Handling Method:	R Material recovery of more than 75 percent of the total material.
Specific Gravity:	100
Waste Code:	Not reported
Quantity:	00200
Units:	P - Pounds
Number of Containers:	002
Container Type:	DF - Fiberboard or plastic drums (glass)

RADIAC RESEARCH CORP (Continued) **1000245435**

Handling Method:	R Material recovery of more than 75 percent of the total material.
Specific Gravity:	100
Waste Code:	Not reported
Quantity:	06500
Units:	P - Pounds
Number of Containers:	065
Container Type:	DF - Fiberboard or plastic drums (glass)
Handling Method:	R Material recovery of more than 75 percent of the total material.
Specific Gravity:	100
Year:	87
Manifest Tracking Num:	Not reported
Import Ind:	Not reported
Export Ind:	Not reported
Discr Quantity Ind:	Not reported
Discr Type Ind:	Not reported
Discr Residue Ind:	Not reported
Discr Partial Reject Ind:	Not reported
Discr Full Reject Ind:	Not reported
Manifest Ref Num:	Not reported
Alt Fac RCRA Id:	Not reported
Alt Fac Sign Date:	Not reported
Mgmt Method Type Code:	Not reported
EPA ID:	NYD049178296
Facility Name:	RADIAC RESEARCH CORP
Facility Address:	33 S 1ST ST
Facility City:	BROOKLYN
Facility Address 2:	Not reported
Country:	USA
County:	KI
Mailing Name:	RADIAC RESEARCH CORP
Mailing Contact:	JOHN V TEKIN JR
Mailing Address:	261 KENT AVE
Mailing Address 2:	Not reported
Mailing City:	BROOKLYN
Mailing State:	NY
Mailing Zip:	Not reported
Mailing Zip4:	4188
Mailing Country:	USA
Mailing Phone:	718-963-2233
Document ID:	NYA6368148
Manifest Status:	Completed copy
Trans1 State ID:	U53252NY
Trans2 State ID:	Not reported
Generator Ship Date:	870621
Trans1 Recv Date:	870621
Trans2 Recv Date:	Not reported
TSD Site Recv Date:	870622
Part A Recv Date:	870703
Part B Recv Date:	870707
Generator EPA ID:	NYD049178296
Trans1 EPA ID:	NYD046765574
Trans2 EPA ID:	Not reported
TSDF ID:	OHD083377010
Waste Code:	D001 - NON-LISTED IGNITABLE WASTES
Quantity:	09250
Units:	P - Pounds

RADIAC RESEARCH CORP (Continued) **1000245435**

Number of Containers:	037
Container Type:	DM - Metal drums, barrels
Handling Method:	B Incineration, heat recovery, burning.
Specific Gravity:	100
Waste Code:	Not reported
Quantity:	04000
Units:	P - Pounds
Number of Containers:	016
Container Type:	DM - Metal drums, barrels
Handling Method:	T Chemical, physical, or biological treatment.
Specific Gravity:	100
Waste Code:	Not reported
Quantity:	07750
Units:	P - Pounds
Number of Containers:	031
Container Type:	DM - Metal drums, barrels
Handling Method:	T Chemical, physical, or biological treatment.
Specific Gravity:	100
Year:	87
Manifest Tracking Num:	Not reported
Import Ind:	Not reported
Export Ind:	Not reported
Discr Quantity Ind:	Not reported
Discr Type Ind:	Not reported
Discr Residue Ind:	Not reported
Discr Partial Reject Ind:	Not reported
Discr Full Reject Ind:	Not reported
Manifest Ref Num:	Not reported
Alt Fac RCRA Id:	Not reported
Alt Fac Sign Date:	Not reported
Mgmt Method Type Code:	Not reported
EPA ID:	NYD049178296
Facility Name:	RADIAC RESEARCH CORP
Facility Address:	33 S 1ST ST
Facility City:	BROOKLYN
Facility Address 2:	Not reported
Country:	USA
County:	KI
Mailing Name:	RADIAC RESEARCH CORP
Mailing Contact:	JOHN V TEKIN JR
Mailing Address:	261 KENT AVE
Mailing Address 2:	Not reported
Mailing City:	BROOKLYN
Mailing State:	NY
Mailing Zip:	Not reported
Mailing Zip4:	4188
Mailing Country:	USA
Mailing Phone:	718-963-2233
Document ID:	LAA0001500
Manifest Status:	Completed after the designated time period for a TSDF to get a copy to the DEC
Trans1 State ID:	972-TTXNJ
Trans2 State ID:	Not reported
Generator Ship Date:	870402
Trans1 Recv Date:	870402
Trans2 Recv Date:	870404
TSD Site Recv Date:	870407

RADIAC RESEARCH CORP (Continued) **1000245435**

Part A Recv Date:	870515
Part B Recv Date:	870423
Generator EPA ID:	NYD049178296
Trans1 EPA ID:	NJD054126164
Trans2 EPA ID:	NJD054126164
TSDF ID:	LAD981057706
Waste Code:	D001 - NON-LISTED IGNITABLE WASTES
Quantity:	09600
Units:	P - Pounds
Number of Containers:	024
Container Type:	DM - Metal drums, barrels
Handling Method:	R Material recovery of more than 75 percent of the total material.
Specific Gravity:	100
Waste Code:	Not reported
Quantity:	05600
Units:	P - Pounds
Number of Containers:	014
Container Type:	DM - Metal drums, barrels
Handling Method:	R Material recovery of more than 75 percent of the total material.
Specific Gravity:	100
Waste Code:	Not reported
Quantity:	08400
Units:	P - Pounds
Number of Containers:	021
Container Type:	DM - Metal drums, barrels
Handling Method:	R Material recovery of more than 75 percent of the total material.
Specific Gravity:	100
Waste Code:	Not reported
Quantity:	01600
Units:	P - Pounds
Number of Containers:	004
Container Type:	DM - Metal drums, barrels
Handling Method:	R Material recovery of more than 75 percent of the total material.
Specific Gravity:	100
Year:	87
Manifest Tracking Num:	Not reported
Import Ind:	Not reported
Export Ind:	Not reported
Discr Quantity Ind:	Not reported
Discr Type Ind:	Not reported
Discr Residue Ind:	Not reported
Discr Partial Reject Ind:	Not reported
Discr Full Reject Ind:	Not reported
Manifest Ref Num:	Not reported
Alt Fac RCRA Id:	Not reported
Alt Fac Sign Date:	Not reported
Mgmt Method Type Code:	Not reported
EPA ID:	NYD049178296
Facility Name:	RADIAC RESEARCH CORP
Facility Address:	33 S 1ST ST
Facility City:	BROOKLYN
Facility Address 2:	Not reported
Country:	USA
County:	KI
Mailing Name:	RADIAC RESEARCH CORP
Mailing Contact:	JOHN V TEKIN JR
Mailing Address:	261 KENT AVE

RADIAC RESEARCH CORP (Continued) **1000245435**

Mailing Address 2:	Not reported
Mailing City:	BROOKLYN
Mailing State:	NY
Mailing Zip:	Not reported
Mailing Zip4:	4188
Mailing Country:	USA
Mailing Phone:	718-963-2233
Document ID:	NYA6254649
Manifest Status:	Completed copy
Trans1 State ID:	693-071ME
Trans2 State ID:	Not reported
Generator Ship Date:	871111
Trans1 Recv Date:	871111
Trans2 Recv Date:	Not reported
TSD Site Recv Date:	871112
Part A Recv Date:	871117
Part B Recv Date:	871117
Generator EPA ID:	NYD049178296
Trans1 EPA ID:	NYD046765574
Trans2 EPA ID:	Not reported
TSDF ID:	NYD000632372
Waste Code:	D003 - NON-LISTED REACTIVE WASTES
Quantity:	00600
Units:	P - Pounds
Number of Containers:	006
Container Type:	DM - Metal drums, barrels
Handling Method:	T Chemical, physical, or biological treatment.
Specific Gravity:	100
Waste Code:	Not reported
Quantity:	00250
Units:	P - Pounds
Number of Containers:	001
Container Type:	DM - Metal drums, barrels
Handling Method:	T Chemical, physical, or biological treatment.
Specific Gravity:	100
Year:	87
Manifest Tracking Num:	Not reported
Import Ind:	Not reported
Export Ind:	Not reported
Discr Quantity Ind:	Not reported
Discr Type Ind:	Not reported
Discr Residue Ind:	Not reported
Discr Partial Reject Ind:	Not reported
Discr Full Reject Ind:	Not reported
Manifest Ref Num:	Not reported
Alt Fac RCRA Id:	Not reported
Alt Fac Sign Date:	Not reported
Mgmt Method Type Code:	Not reported
EPA ID:	NYD049178296
Facility Name:	RADIAC RESEARCH CORP
Facility Address:	33 S 1ST ST
Facility City:	BROOKLYN
Facility Address 2:	Not reported
Country:	USA
County:	KI
Mailing Name:	RADIAC RESEARCH CORP

RADIAC RESEARCH CORP (Continued) **1000245435**

Mailing Contact:	JOHN V TEKIN JR
Mailing Address:	261 KENT AVE
Mailing Address 2:	Not reported
Mailing City:	BROOKLYN
Mailing State:	NY
Mailing Zip:	Not reported
Mailing Zip4:	4188
Mailing Country:	USA
Mailing Phone:	718-963-2233

Document ID:	NYA6368319
Manifest Status:	Completed copy
Trans1 State ID:	677-650ME
Trans2 State ID:	Not reported
Generator Ship Date:	870811
Trans1 Recv Date:	870811
Trans2 Recv Date:	Not reported
TSD Site Recv Date:	870812
Part A Recv Date:	870827
Part B Recv Date:	870821
Generator EPA ID:	NYD049178296
Trans1 EPA ID:	NYD046765574
Trans2 EPA ID:	Not reported
TSDF ID:	OHD083377010
Waste Code:	F003 - UNKNOWN
Quantity:	05400
Units:	P - Pounds
Number of Containers:	022
Container Type:	DM - Metal drums, barrels
Handling Method:	B Incineration, heat recovery, burning.
Specific Gravity:	100
Waste Code:	Not reported
Quantity:	00300
Units:	P - Pounds
Number of Containers:	001
Container Type:	DM - Metal drums, barrels
Handling Method:	T Chemical, physical, or biological treatment.
Specific Gravity:	100
Waste Code:	Not reported
Quantity:	00800
Units:	P - Pounds
Number of Containers:	004
Container Type:	DM - Metal drums, barrels
Handling Method:	T Chemical, physical, or biological treatment.
Specific Gravity:	100
Waste Code:	Not reported
Quantity:	00300
Units:	P - Pounds
Number of Containers:	001
Container Type:	DM - Metal drums, barrels
Handling Method:	T Chemical, physical, or biological treatment.
Specific Gravity:	100
Waste Code:	Not reported
Quantity:	00800
Units:	P - Pounds
Number of Containers:	002
Container Type:	DM - Metal drums, barrels

RADIAC RESEARCH CORP (Continued) **1000245435**

Handling Method:	T Chemical, physical, or biological treatment.
Specific Gravity:	100
Waste Code:	D002 - NON-LISTED CORROSIVE WASTES
Quantity:	00800
Units:	P - Pounds
Number of Containers:	002
Container Type:	DM - Metal drums, barrels
Handling Method:	T Chemical, physical, or biological treatment.
Specific Gravity:	100
Year:	87
Manifest Tracking Num:	Not reported
Import Ind:	Not reported
Export Ind:	Not reported
Discr Quantity Ind:	Not reported
Discr Type Ind:	Not reported
Discr Residue Ind:	Not reported
Discr Partial Reject Ind:	Not reported
Discr Full Reject Ind:	Not reported
Manifest Ref Num:	Not reported
Alt Fac RCRA Id:	Not reported
Alt Fac Sign Date:	Not reported
Mgmt Method Type Code:	Not reported
EPA ID:	NYD049178296
Facility Name:	RADIAC RESEARCH CORP
Facility Address:	33 S 1ST ST
Facility City:	BROOKLYN
Facility Address 2:	Not reported
Country:	USA
County:	KI
Mailing Name:	RADIAC RESEARCH CORP
Mailing Contact:	JOHN V TEKIN JR
Mailing Address:	261 KENT AVE
Mailing Address 2:	Not reported
Mailing City:	BROOKLYN
Mailing State:	NY
Mailing Zip:	Not reported
Mailing Zip4:	4188
Mailing Country:	USA
Mailing Phone:	718-963-2233
Document ID:	NYA6368319
Manifest Status:	Completed copy
Trans1 State ID:	677-650ME
Trans2 State ID:	Not reported
Generator Ship Date:	870811
Trans1 Recv Date:	870811
Trans2 Recv Date:	Not reported
TSD Site Recv Date:	870812
Part A Recv Date:	870827
Part B Recv Date:	870821
Generator EPA ID:	NYD049178296
Trans1 EPA ID:	NYD046765574
Trans2 EPA ID:	Not reported
TSDF ID:	OHD083377010
Waste Code:	D002 - NON-LISTED CORROSIVE WASTES
Quantity:	01200
Units:	P - Pounds

RADIAC RESEARCH CORP (Continued) **1000245435**

Number of Containers:	006
Container Type:	DM - Metal drums, barrels
Handling Method:	T Chemical, physical, or biological treatment.
Specific Gravity:	100
Waste Code:	Not reported
Quantity:	01400
Units:	P - Pounds
Number of Containers:	007
Container Type:	DM - Metal drums, barrels
Handling Method:	L Landfill.
Specific Gravity:	100
Waste Code:	Not reported
Quantity:	02400
Units:	P - Pounds
Number of Containers:	006
Container Type:	DM - Metal drums, barrels
Handling Method:	L Landfill.
Specific Gravity:	100
Waste Code:	Not reported
Quantity:	02000
Units:	P - Pounds
Number of Containers:	005
Container Type:	DM - Metal drums, barrels
Handling Method:	T Chemical, physical, or biological treatment.
Specific Gravity:	100
Waste Code:	Not reported
Quantity:	00800
Units:	P - Pounds
Number of Containers:	002
Container Type:	DM - Metal drums, barrels
Handling Method:	T Chemical, physical, or biological treatment.
Specific Gravity:	100
Waste Code:	U122 - FORMALDEHYDE
Quantity:	00800
Units:	P - Pounds
Number of Containers:	002
Container Type:	DM - Metal drums, barrels
Handling Method:	T Chemical, physical, or biological treatment.
Specific Gravity:	100
Year:	87
Manifest Tracking Num:	Not reported
Import Ind:	Not reported
Export Ind:	Not reported
Discr Quantity Ind:	Not reported
Discr Type Ind:	Not reported
Discr Residue Ind:	Not reported
Discr Partial Reject Ind:	Not reported
Discr Full Reject Ind:	Not reported
Manifest Ref Num:	Not reported
Alt Fac RCRA Id:	Not reported
Alt Fac Sign Date:	Not reported
Mgmt Method Type Code:	Not reported
EPA ID:	NYD049178296
Facility Name:	RADIAC RESEARCH CORP
Facility Address:	33 S 1ST ST
Facility City:	BROOKLYN
Facility Address 2:	Not reported

RADIAC RESEARCH CORP (Continued) **1000245435**

Country:	USA
County:	KI
Mailing Name:	RADIAC RESEARCH CORP
Mailing Contact:	JOHN V TEKIN JR
Mailing Address:	261 KENT AVE
Mailing Address 2:	Not reported
Mailing City:	BROOKLYN
Mailing State:	NY
Mailing Zip:	Not reported
Mailing Zip4:	4188
Mailing Country:	USA
Mailing Phone:	718-963-2233
Document ID:	NYA3131155
Manifest Status:	Completed copy
Trans1 State ID:	NYS-75004
Trans2 State ID:	Not reported
Generator Ship Date:	870328
Trans1 Recv Date:	870328
Trans2 Recv Date:	Not reported
TSD Site Recv Date:	870331
Part A Recv Date:	870408
Part B Recv Date:	870409
Generator EPA ID:	NYD049178296
Trans1 EPA ID:	NYD046765574
Trans2 EPA ID:	Not reported
TSDF ID:	OHD083377010
Waste Code:	D001 - NON-LISTED IGNITABLE WASTES
Quantity:	04400
Units:	P - Pounds
Number of Containers:	011
Container Type:	DM - Metal drums, barrels
Handling Method:	B Incineration, heat recovery, burning.
Specific Gravity:	100
Waste Code:	Not reported
Quantity:	01400
Units:	P - Pounds
Number of Containers:	007
Container Type:	DM - Metal drums, barrels
Handling Method:	T Chemical, physical, or biological treatment.
Specific Gravity:	100
Waste Code:	Not reported
Quantity:	00800
Units:	P - Pounds
Number of Containers:	004
Container Type:	DM - Metal drums, barrels
Handling Method:	T Chemical, physical, or biological treatment.
Specific Gravity:	100
Waste Code:	Not reported
Quantity:	00800
Units:	P - Pounds
Number of Containers:	002
Container Type:	DM - Metal drums, barrels
Handling Method:	T Chemical, physical, or biological treatment.
Specific Gravity:	100
Waste Code:	Not reported
Quantity:	02500

RADIAC RESEARCH CORP (Continued) **1000245435**

Units:	P - Pounds
Number of Containers:	005
Container Type:	DM - Metal drums, barrels
Handling Method:	L Landfill.
Specific Gravity:	100
Waste Code:	D009 - MERCURY 0.2 MG/L TCLP
Quantity:	00500
Units:	P - Pounds
Number of Containers:	001
Container Type:	DM - Metal drums, barrels
Handling Method:	L Landfill.
Specific Gravity:	100
Year:	87
Manifest Tracking Num:	Not reported
Import Ind:	Not reported
Export Ind:	Not reported
Discr Quantity Ind:	Not reported
Discr Type Ind:	Not reported
Discr Residue Ind:	Not reported
Discr Partial Reject Ind:	Not reported
Discr Full Reject Ind:	Not reported
Manifest Ref Num:	Not reported
Alt Fac RCRA Id:	Not reported
Alt Fac Sign Date:	Not reported
Mgmt Method Type Code:	Not reported
EPA ID:	NYD049178296
Facility Name:	RADIAC RESEARCH CORP
Facility Address:	33 S 1ST ST
Facility City:	BROOKLYN
Facility Address 2:	Not reported
Country:	USA
County:	KI
Mailing Name:	RADIAC RESEARCH CORP
Mailing Contact:	JOHN V TEKIN JR
Mailing Address:	261 KENT AVE
Mailing Address 2:	Not reported
Mailing City:	BROOKLYN
Mailing State:	NY
Mailing Zip:	Not reported
Mailing Zip4:	4188
Mailing Country:	USA
Mailing Phone:	718-963-2233
Document ID:	NYA6368166
Manifest Status:	Completed copy
Trans1 State ID:	NY4752TZ
Trans2 State ID:	Not reported
Generator Ship Date:	870511
Trans1 Recv Date:	870511
Trans2 Recv Date:	Not reported
TSD Site Recv Date:	870515
Part A Recv Date:	870519
Part B Recv Date:	870522
Generator EPA ID:	NYD049178296
Trans1 EPA ID:	NYD046765574
Trans2 EPA ID:	Not reported
TSDF ID:	OHD083377010

RADIAC RESEARCH CORP (Continued) **1000245435**

Waste Code:	D001 - NON-LISTED IGNITABLE WASTES
Quantity:	00400
Units:	P - Pounds
Number of Containers:	001
Container Type:	DM - Metal drums, barrels
Handling Method:	T Chemical, physical, or biological treatment.
Specific Gravity:	100
Waste Code:	Not reported
Quantity:	00400
Units:	P - Pounds
Number of Containers:	001
Container Type:	DF - Fiberboard or plastic drums (glass)
Handling Method:	T Chemical, physical, or biological treatment.
Specific Gravity:	100
Waste Code:	Not reported
Quantity:	01200
Units:	P - Pounds
Number of Containers:	003
Container Type:	DF - Fiberboard or plastic drums (glass)
Handling Method:	T Chemical, physical, or biological treatment.
Specific Gravity:	100
Waste Code:	Not reported
Quantity:	00500
Units:	P - Pounds
Number of Containers:	002
Container Type:	DM - Metal drums, barrels
Handling Method:	T Chemical, physical, or biological treatment.
Specific Gravity:	100
Waste Code:	Not reported
Quantity:	00400
Units:	P - Pounds
Number of Containers:	001
Container Type:	DM - Metal drums, barrels
Handling Method:	T Chemical, physical, or biological treatment.
Specific Gravity:	100
Waste Code:	D002 - NON-LISTED CORROSIVE WASTES
Quantity:	04400
Units:	P - Pounds
Number of Containers:	011
Container Type:	DM - Metal drums, barrels
Handling Method:	T Chemical, physical, or biological treatment.
Specific Gravity:	100
Year:	87
Manifest Tracking Num:	Not reported
Import Ind:	Not reported
Export Ind:	Not reported
Discr Quantity Ind:	Not reported
Discr Type Ind:	Not reported
Discr Residue Ind:	Not reported
Discr Partial Reject Ind:	Not reported
Discr Full Reject Ind:	Not reported
Manifest Ref Num:	Not reported
Alt Fac RCRA Id:	Not reported
Alt Fac Sign Date:	Not reported
Mgmt Method Type Code:	Not reported
EPA ID:	NYD049178296
Facility Name:	RADIAC RESEARCH CORP

RADIAC RESEARCH CORP (Continued) **1000245435**

Facility Address:	33 S 1ST ST
Facility City:	BROOKLYN
Facility Address 2:	Not reported
Country:	USA
County:	KI
Mailing Name:	RADIAC RESEARCH CORP
Mailing Contact:	JOHN V TEKIN JR
Mailing Address:	261 KENT AVE
Mailing Address 2:	Not reported
Mailing City:	BROOKLYN
Mailing State:	NY
Mailing Zip:	Not reported
Mailing Zip4:	4188
Mailing Country:	USA
Mailing Phone:	718-963-2233
Document ID:	NYA6368166
Manifest Status:	Completed copy
Trans1 State ID:	NY4752TZ
Trans2 State ID:	Not reported
Generator Ship Date:	870511
Trans1 Recv Date:	870511
Trans2 Recv Date:	Not reported
TSD Site Recv Date:	870515
Part A Recv Date:	870519
Part B Recv Date:	870522
Generator EPA ID:	NYD049178296
Trans1 EPA ID:	NYD046765574
Trans2 EPA ID:	Not reported
TSDF ID:	OHD083377010
Waste Code:	D002 - NON-LISTED CORROSIVE WASTES
Quantity:	00800
Units:	P - Pounds
Number of Containers:	002
Container Type:	DF - Fiberboard or plastic drums (glass)
Handling Method:	T Chemical, physical, or biological treatment.
Specific Gravity:	100
Waste Code:	Not reported
Quantity:	00800
Units:	P - Pounds
Number of Containers:	002
Container Type:	DF - Fiberboard or plastic drums (glass)
Handling Method:	T Chemical, physical, or biological treatment.
Specific Gravity:	100
Waste Code:	Not reported
Quantity:	00800
Units:	P - Pounds
Number of Containers:	002
Container Type:	DF - Fiberboard or plastic drums (glass)
Handling Method:	T Chemical, physical, or biological treatment.
Specific Gravity:	100
Year:	87
Manifest Tracking Num:	Not reported
Import Ind:	Not reported
Export Ind:	Not reported
Discr Quantity Ind:	Not reported
Discr Type Ind:	Not reported

RADIAC RESEARCH CORP (Continued) **1000245435**

Discr Residue Ind:	Not reported
Discr Partial Reject Ind:	Not reported
Discr Full Reject Ind:	Not reported
Manifest Ref Num:	Not reported
Alt Fac RCRA Id:	Not reported
Alt Fac Sign Date:	Not reported
Mgmt Method Type Code:	Not reported
EPA ID:	NYD049178296
Facility Name:	RADIAC RESEARCH CORP
Facility Address:	33 S 1ST ST
Facility City:	BROOKLYN
Facility Address 2:	Not reported
Country:	USA
County:	KI
Mailing Name:	RADIAC RESEARCH CORP
Mailing Contact:	JOHN V TEKIN JR
Mailing Address:	261 KENT AVE
Mailing Address 2:	Not reported
Mailing City:	BROOKLYN
Mailing State:	NY
Mailing Zip:	Not reported
Mailing Zip4:	4188
Mailing Country:	USA
Mailing Phone:	718-963-2233

Click this hyperlink while viewing on your computer to access
2616 additional NY_MANIFEST: record(s) in the EDR Site Report.

HIST FTTS INSP:

Inspection Number:	2004102123577 1
Region:	02
Inspection Date:	Not reported
Inspector:	L. PAPPALARDO, CN
Violation occurred:	No
Investigation Type:	Section 6 PCB Federal Conducted
Investigation Reason:	For Cause, Disposal
Legislation Code:	TSCA
Facility Function:	Disposer

CT MANIFEST:

Manifest No:	Not reported
Waste Occurence:	Not reported
UNNA:	Not reported
Hazard Class:	Not reported
US Dot Description:	Not reported
No of Containers:	Not reported
Container Type:	Not reported
Quantity:	Not reported
Weight/Volume:	Not reported
Additional Description:	Not reported
Handling Code:	Not reported
Date Record Was Last Modified:	Not reported
DEO Who Last Modified Record:	Not reported
Manifest No:	Not reported
Waste Occurence:	Not reported

RADIAC RESEARCH CORP (Continued) **1000245435**

EPA Waste Code:	Not reported
Recycled Waste?:	Not reported
Date Record Was Last Modified:	Not reported
DEO Who Last Modified Record:	Not reported
Year:	1999
Manifest ID:	CTF0292970
TSDF EPA ID:	CT5000001495
TSDF Name:	NORTHEAST LAMP RECYCLING INC
TSDF Address:	250 MAIN ST
TSDF City,St,Zip:	EAST WINDSOR, CT 06088
TSDF Country:	USA
TSDF Telephone:	Not reported
Transport Date:	12/28/99
Transporter EPA ID:	NYD049178296
Transporter Name:	RADIAC RESEARCH CORP
Transporter Country:	USA
Transporter Phone:	Not reported
Trans 2 Date:	/ /
Trans 2 EPA ID:	Not reported
Trans 2 Name:	Not reported
Trans 2 Address:	Not reported
Trans 2 City,St,Zip:	CT
Trans 2 Country:	USA
Trans 2 Phone:	Not reported
Generator EPA ID:	NYD049178296
Gererator Phone:	7189632233
Generator Address:	Not reported
Generator City,State,Zip:	Not reported
Generator Country:	Not reported
Special Handling:	Not reported
Discrepancies:	No
Date Shipped:	12/28/99
Date Received:	12/29/99
Last modified date:	04/26/04
Last modified by:	IG
Comments:	Not reported
Year:	1995
Manifest ID:	CTF0203924
TSDF EPA ID:	CTD000604488
TSDF Name:	CLEAN HARBORS OF CONNECTICUT, INC.
TSDF Address:	51 BRODERICK RD
TSDF City,St,Zip:	BRISTOL, CT 06010
TSDF Country:	USA
TSDF Telephone:	Not reported
Transport Date:	02/09/95
Transporter EPA ID:	MAD039322250
Transporter Name:	CLEAN HARBORS ENVIRONMENTAL SERVICES, INC.
Transporter Country:	USA
Transporter Phone:	Not reported
Trans 2 Date:	/ /
Trans 2 EPA ID:	Not reported
Trans 2 Name:	Not reported
Trans 2 Address:	Not reported
Trans 2 City,St,Zip:	CT
Trans 2 Country:	USA
Trans 2 Phone:	Not reported
Generator EPA ID:	NYD049178296

RADIAC RESEARCH CORP (Continued) **1000245435**

Gererator Phone:	7189632233
Generator Address:	Not reported
Generator City,State,Zip:	Not reported
Generator Country:	Not reported
Special Handling:	Not reported
Discrepancies:	No
Date Shipped:	02/09/95
Date Received:	02/13/95
Last modified date:	04/26/04
Last modified by:	IG
Comments:	Not reported
Year:	1989
Manifest ID:	CTC0192702
TSDF EPA ID:	CTD072138969
TSDF Name:	ENVIRONMENTAL WASTE RESOURCES, INC.
TSDF Address:	130 FREIGHT STREET
TSDF City,St,Zip:	WATERBURY, CT 06702
TSDF Country:	USA
TSDF Telephone:	Not reported
Transport Date:	06/06/89
Transporter EPA ID:	NYD981185903
Transporter Name:	MARINE POLLUTION CONTROL
Transporter Country:	USA
Transporter Phone:	Not reported
Trans 2 Date:	/ /
Trans 2 EPA ID:	Not reported
Trans 2 Name:	Not reported
Trans 2 Address:	Not reported
Trans 2 City,St,Zip:	CT
Trans 2 Country:	USA
Trans 2 Phone:	Not reported
Generator EPA ID:	NYD049178296
Gererator Phone:	7189632233
Generator Address:	Not reported
Generator City,State,Zip:	Not reported
Generator Country:	Not reported
Special Handling:	Yes
Discrepancies:	No
Date Shipped:	06/06/89
Date Received:	06/06/89
Last modified date:	04/27/04
Last modified by:	IG
Comments:	Not reported

Manifest No:	Not reported
Waste Occurence:	Not reported
UNNA:	Not reported
Hazard Class:	Not reported
US Dot Description:	Not reported
No of Containers:	Not reported
Container Type:	Not reported
Quantity:	Not reported
Weight/Volume:	Not reported
Additional Description:	Not reported
Handling Code:	Not reported
Date Record Was Last Modified:	Not reported
DEO Who Last Modified Record:	Not reported

RADIAC RESEARCH CORP (Continued) **1000245435**

Manifest No:	Not reported
Waste Occurence:	Not reported
EPA Waste Code:	Not reported
Recycled Waste?:	Not reported
Date Record Was Last Modified:	Not reported
DEO Who Last Modified Record:	Not reported
Year:	1999
Manifest ID:	CTF0292970
TSDF EPA ID:	CT5000001495
TSDF Name:	NORTHEAST LAMP RECYCLING INC
TSDF Address:	250 MAIN ST
TSDF City,St,Zip:	EAST WINDSOR, CT 06088
TSDF Country:	USA
TSDF Telephone:	Not reported
Transport Date:	12/28/99
Transporter EPA ID:	NYD049178296
Transporter Name:	RADIAC RESEARCH CORP
Transporter Country:	USA
Transporter Phone:	Not reported
Trans 2 Date:	/ /
Trans 2 EPA ID:	Not reported
Trans 2 Name:	Not reported
Trans 2 Address:	Not reported
Trans 2 City,St,Zip:	CT
Trans 2 Country:	USA
Trans 2 Phone:	Not reported
Generator EPA ID:	NYD049178296
Gererator Phone:	7189632233
Generator Address:	Not reported
Generator City,State,Zip:	Not reported
Generator Country:	Not reported
Special Handling:	Not reported
Discrepancies:	No
Date Shipped:	12/28/99
Date Received:	12/29/99
Last modified date:	04/26/04
Last modified by:	IG
Comments:	Not reported
Year:	1995
Manifest ID:	CTF0203924
TSDF EPA ID:	CTD000604488
TSDF Name:	CLEAN HARBORS OF CONNECTICUT, INC.
TSDF Address:	51 BRODERICK RD
TSDF City,St,Zip:	BRISTOL, CT 06010
TSDF Country:	USA
TSDF Telephone:	Not reported
Transport Date:	02/09/95
Transporter EPA ID:	MAD039322250
Transporter Name:	CLEAN HARBORS ENVIRONMENTAL SERVICES, INC.
Transporter Country:	USA
Transporter Phone:	Not reported
Trans 2 Date:	/ /
Trans 2 EPA ID:	Not reported
Trans 2 Name:	Not reported
Trans 2 Address:	Not reported
Trans 2 City,St,Zip:	CT
Trans 2 Country:	USA

RADIAC RESEARCH CORP (Continued) **1000245435**

Trans 2 Phone:	Not reported
Generator EPA ID:	NYD049178296
Gererator Phone:	7189632233
Generator Address:	Not reported
Generator City,State,Zip:	Not reported
Generator Country:	Not reported
Special Handling:	Not reported
Discrepancies:	No
Date Shipped:	02/09/95
Date Received:	02/13/95
Last modified date:	04/26/04
Last modified by:	IG
Comments:	Not reported
Year:	1989
Manifest ID:	CTC0192702
TSDF EPA ID:	CTD072138969
TSDF Name:	ENVIRONMENTAL WASTE RESOURCES, INC.
TSDF Address:	130 FREIGHT STREET
TSDF City,St,Zip:	WATERBURY, CT 06702
TSDF Country:	USA
TSDF Telephone:	Not reported
Transport Date:	06/06/89
Transporter EPA ID:	NYD981185903
Transporter Name:	MARINE POLLUTION CONTROL
Transporter Country:	USA
Transporter Phone:	Not reported
Trans 2 Date:	/ /
Trans 2 EPA ID:	Not reported
Trans 2 Name:	Not reported
Trans 2 Address:	Not reported
Trans 2 City,St,Zip:	CT
Trans 2 Country:	USA
Trans 2 Phone:	Not reported
Generator EPA ID:	NYD049178296
Gererator Phone:	7189632233
Generator Address:	Not reported
Generator City,State,Zip:	Not reported
Generator Country:	Not reported
Special Handling:	Yes
Discrepancies:	No
Date Shipped:	06/06/89
Date Received:	06/06/89
Last modified date:	04/27/04
Last modified by:	IG
Comments:	Not reported

Manifest No:	Not reported
Waste Occurence:	Not reported
UNNA:	Not reported
Hazard Class:	Not reported
US Dot Description:	Not reported
No of Containers:	Not reported
Container Type:	Not reported
Quantity:	Not reported
Weight/Volume:	Not reported
Additional Description:	Not reported
Handling Code:	Not reported

RADIAC RESEARCH CORP (Continued) **1000245435**

Date Record Was Last Modified:	Not reported
DEO Who Last Modified Record:	Not reported
Manifest No:	Not reported
Waste Occurence:	Not reported
EPA Waste Code:	Not reported
Recycled Waste?:	Not reported
Date Record Was Last Modified:	Not reported
DEO Who Last Modified Record:	Not reported
Year:	1999
Manifest ID:	CTF0292970
TSDF EPA ID:	CT5000001495
TSDF Name:	NORTHEAST LAMP RECYCLING INC
TSDF Address:	250 MAIN ST
TSDF City,St,Zip:	EAST WINDSOR, CT 06088
TSDF Country:	USA
TSDF Telephone:	Not reported
Transport Date:	12/28/99
Transporter EPA ID:	NYD049178296
Transporter Name:	RADIAC RESEARCH CORP
Transporter Country:	USA
Transporter Phone:	Not reported
Trans 2 Date:	/ /
Trans 2 EPA ID:	Not reported
Trans 2 Name:	Not reported
Trans 2 Address:	Not reported
Trans 2 City,St,Zip:	CT
Trans 2 Country:	USA
Trans 2 Phone:	Not reported
Generator EPA ID:	NYD049178296
Gererator Phone:	7189632233
Generator Address:	Not reported
Generator City,State,Zip:	Not reported
Generator Country:	Not reported
Special Handling:	Not reported
Discrepancies:	No
Date Shipped:	12/28/99
Date Received:	12/29/99
Last modified date:	04/26/04
Last modified by:	IG
Comments:	Not reported
Year:	1995
Manifest ID:	CTF0203924
TSDF EPA ID:	CTD000604488
TSDF Name:	CLEAN HARBORS OF CONNECTICUT, INC.
TSDF Address:	51 BRODERICK RD
TSDF City,St,Zip:	BRISTOL, CT 06010
TSDF Country:	USA
TSDF Telephone:	Not reported
Transport Date:	02/09/95
Transporter EPA ID:	MAD039322250
Transporter Name:	CLEAN HARBORS ENVIRONMENTAL SERVICES, INC.
Transporter Country:	USA
Transporter Phone:	Not reported
Trans 2 Date:	/ /
Trans 2 EPA ID:	Not reported
Trans 2 Name:	Not reported
Trans 2 Address:	Not reported

RADIAC RESEARCH CORP (Continued) **1000245435**

Trans 2 City,St,Zip:	CT
Trans 2 Country:	USA
Trans 2 Phone:	Not reported
Generator EPA ID:	NYD049178296
Gererator Phone:	7189632233
Generator Address:	Not reported
Generator City,State,Zip:	Not reported
Generator Country:	Not reported
Special Handling:	Not reported
Discrepancies:	No
Date Shipped:	02/09/95
Date Received:	02/13/95
Last modified date:	04/26/04
Last modified by:	IG
Comments:	Not reported
Year:	1989
Manifest ID:	CTC0192702
TSDF EPA ID:	CTD072138969
TSDF Name:	ENVIRONMENTAL WASTE RESOURCES, INC.
TSDF Address:	130 FREIGHT STREET
TSDF City,St,Zip:	WATERBURY, CT 06702
TSDF Country:	USA
TSDF Telephone:	Not reported
Transport Date:	06/06/89
Transporter EPA ID:	NYD981185903
Transporter Name:	MARINE POLLUTION CONTROL
Transporter Country:	USA
Transporter Phone:	Not reported
Trans 2 Date:	/ /
Trans 2 EPA ID:	Not reported
Trans 2 Name:	Not reported
Trans 2 Address:	Not reported
Trans 2 City,St,Zip:	CT
Trans 2 Country:	USA
Trans 2 Phone:	Not reported
Generator EPA ID:	NYD049178296
Gererator Phone:	7189632233
Generator Address:	Not reported
Generator City,State,Zip:	Not reported
Generator Country:	Not reported
Special Handling:	Yes
Discrepancies:	No
Date Shipped:	06/06/89
Date Received:	06/06/89
Last modified date:	04/27/04
Last modified by:	IG
Comments:	Not reported

Manifest No:	Not reported
Waste Occurence:	Not reported
UNNA:	Not reported
Hazard Class:	Not reported
US Dot Description:	Not reported
No of Containers:	Not reported
Container Type:	Not reported
Quantity:	Not reported
Weight/Volume:	Not reported

RADIAC RESEARCH CORP (Continued) **1000245435**

Additional Description:	Not reported
Handling Code:	Not reported
Date Record Was Last Modified:	Not reported
DEO Who Last Modified Record:	Not reported
Manifest No:	Not reported
Waste Occurence:	Not reported
EPA Waste Code:	Not reported
Recycled Waste?:	Not reported
Date Record Was Last Modified:	Not reported
DEO Who Last Modified Record:	Not reported
Year:	1999
Manifest ID:	CTF0292970
TSDF EPA ID:	CT5000001495
TSDF Name:	NORTHEAST LAMP RECYCLING INC
TSDF Address:	250 MAIN ST
TSDF City,St,Zip:	EAST WINDSOR, CT 06088
TSDF Country:	USA
TSDF Telephone:	Not reported
Transport Date:	12/28/99
Transporter EPA ID:	NYD049178296
Transporter Name:	RADIAC RESEARCH CORP
Transporter Country:	USA
Transporter Phone:	Not reported
Trans 2 Date:	/ /
Trans 2 EPA ID:	Not reported
Trans 2 Name:	Not reported
Trans 2 Address:	Not reported
Trans 2 City,St,Zip:	CT
Trans 2 Country:	USA
Trans 2 Phone:	Not reported
Generator EPA ID:	NYD049178296
Gererator Phone:	7189632233
Generator Address:	Not reported
Generator City,State,Zip:	Not reported
Generator Country:	Not reported
Special Handling:	Not reported
Discrepancies:	No
Date Shipped:	12/28/99
Date Received:	12/29/99
Last modified date:	04/26/04
Last modified by:	IG
Comments:	Not reported
Year:	1995
Manifest ID:	CTF0203924
TSDF EPA ID:	CTD000604488
TSDF Name:	CLEAN HARBORS OF CONNECTICUT, INC.
TSDF Address:	51 BRODERICK RD
TSDF City,St,Zip:	BRISTOL, CT 06010
TSDF Country:	USA
TSDF Telephone:	Not reported
Transport Date:	02/09/95
Transporter EPA ID:	MAD039322250
Transporter Name:	CLEAN HARBORS ENVIRONMENTAL SERVICES, INC.
Transporter Country:	USA
Transporter Phone:	Not reported
Trans 2 Date:	/ /
Trans 2 EPA ID:	Not reported

RADIAC RESEARCH CORP (Continued) **1000245435**

Trans 2 Name:	Not reported
Trans 2 Address:	Not reported
Trans 2 City,St,Zip:	CT
Trans 2 Country:	USA
Trans 2 Phone:	Not reported
Generator EPA ID:	NYD049178296
Gererator Phone:	7189632233
Generator Address:	Not reported
Generator City,State,Zip:	Not reported
Generator Country:	Not reported
Special Handling:	Not reported
Discrepancies:	No
Date Shipped:	02/09/95
Date Received:	02/13/95
Last modified date:	04/26/04
Last modified by:	IG
Comments:	Not reported
Year:	1989
Manifest ID:	CTC0192702
TSDF EPA ID:	CTD072138969
TSDF Name:	ENVIRONMENTAL WASTE RESOURCES, INC.
TSDF Address:	130 FREIGHT STREET
TSDF City,St,Zip:	WATERBURY, CT 06702
TSDF Country:	USA
TSDF Telephone:	Not reported
Transport Date:	06/06/89
Transporter EPA ID:	NYD981185903
Transporter Name:	MARINE POLLUTION CONTROL
Transporter Country:	USA
Transporter Phone:	Not reported
Trans 2 Date:	/ /
Trans 2 EPA ID:	Not reported
Trans 2 Name:	Not reported
Trans 2 Address:	Not reported
Trans 2 City,St,Zip:	CT
Trans 2 Country:	USA
Trans 2 Phone:	Not reported
Generator EPA ID:	NYD049178296
Gererator Phone:	7189632233
Generator Address:	Not reported
Generator City,State,Zip:	Not reported
Generator Country:	Not reported
Special Handling:	Yes
Discrepancies:	No
Date Shipped:	06/06/89
Date Received:	06/06/89
Last modified date:	04/27/04
Last modified by:	IG
Comments:	Not reported

Manifest No:	Not reported
Waste Occurence:	Not reported
UNNA:	Not reported
Hazard Class:	Not reported
US Dot Description:	Not reported
No of Containers:	Not reported
Container Type:	Not reported

RADIAC RESEARCH CORP (Continued) **1000245435**

Quantity:	Not reported
Weight/Volume:	Not reported
Additional Description:	Not reported
Handling Code:	Not reported
Date Record Was Last Modified:	Not reported
DEO Who Last Modified Record:	Not reported
Manifest No:	Not reported
Waste Occurence:	Not reported
EPA Waste Code:	Not reported
Recycled Waste?:	Not reported
Date Record Was Last Modified:	Not reported
DEO Who Last Modified Record:	Not reported
Year:	1999
Manifest ID:	CTF0292970
TSDF EPA ID:	CT5000001495
TSDF Name:	NORTHEAST LAMP RECYCLING INC
TSDF Address:	250 MAIN ST
TSDF City,St,Zip:	EAST WINDSOR, CT 06088
TSDF Country:	USA
TSDF Telephone:	Not reported
Transport Date:	12/28/99
Transporter EPA ID:	NYD049178296
Transporter Name:	RADIAC RESEARCH CORP
Transporter Country:	USA
Transporter Phone:	Not reported
Trans 2 Date:	/ /
Trans 2 EPA ID:	Not reported
Trans 2 Name:	Not reported
Trans 2 Address:	Not reported
Trans 2 City,St,Zip:	CT
Trans 2 Country:	USA
Trans 2 Phone:	Not reported
Generator EPA ID:	NYD049178296
Gererator Phone:	7189632233
Generator Address:	Not reported
Generator City,State,Zip:	Not reported
Generator Country:	Not reported
Special Handling:	Not reported
Discrepancies:	No
Date Shipped:	12/28/99
Date Received:	12/29/99
Last modified date:	04/26/04
Last modified by:	IG
Comments:	Not reported
Year:	1995
Manifest ID:	CTF0203924
TSDF EPA ID:	CTD000604488
TSDF Name:	CLEAN HARBORS OF CONNECTICUT, INC.
TSDF Address:	51 BRODERICK RD
TSDF City,St,Zip:	BRISTOL, CT 06010
TSDF Country:	USA
TSDF Telephone:	Not reported
Transport Date:	02/09/95
Transporter EPA ID:	MAD039322250
Transporter Name:	CLEAN HARBORS ENVIRONMENTAL SERVICES, INC.
Transporter Country:	USA
Transporter Phone:	Not reported

RADIAC RESEARCH CORP (Continued) **1000245435**

Trans 2 Date:	/ /
Trans 2 EPA ID:	Not reported
Trans 2 Name:	Not reported
Trans 2 Address:	Not reported
Trans 2 City,St,Zip:	CT
Trans 2 Country:	USA
Trans 2 Phone:	Not reported
Generator EPA ID:	NYD049178296
Gererator Phone:	7189632233
Generator Address:	Not reported
Generator City,State,Zip:	Not reported
Generator Country:	Not reported
Special Handling:	Not reported
Discrepancies:	No
Date Shipped:	02/09/95
Date Received:	02/13/95
Last modified date:	04/26/04
Last modified by:	IG
Comments:	Not reported
Year:	1989
Manifest ID:	CTC0192702
TSDF EPA ID:	CTD072138969
TSDF Name:	ENVIRONMENTAL WASTE RESOURCES, INC.
TSDF Address:	130 FREIGHT STREET
TSDF City,St,Zip:	WATERBURY, CT 06702
TSDF Country:	USA
TSDF Telephone:	Not reported
Transport Date:	06/06/89
Transporter EPA ID:	NYD981185903
Transporter Name:	MARINE POLLUTION CONTROL
Transporter Country:	USA
Transporter Phone:	Not reported
Trans 2 Date:	/ /
Trans 2 EPA ID:	Not reported
Trans 2 Name:	Not reported
Trans 2 Address:	Not reported
Trans 2 City,St,Zip:	CT
Trans 2 Country:	USA
Trans 2 Phone:	Not reported
Generator EPA ID:	NYD049178296
Gererator Phone:	7189632233
Generator Address:	Not reported
Generator City,State,Zip:	Not reported
Generator Country:	Not reported
Special Handling:	Yes
Discrepancies:	No
Date Shipped:	06/06/89
Date Received:	06/06/89
Last modified date:	04/27/04
Last modified by:	IG
Comments:	Not reported

Manifest No:	Not reported
Waste Occurence:	Not reported
UNNA:	Not reported
Hazard Class:	Not reported
US Dot Description:	Not reported

RADIAC RESEARCH CORP (Continued) **1000245435**

No of Containers:	Not reported
Container Type:	Not reported
Quantity:	Not reported
Weight/Volume:	Not reported
Additional Description:	Not reported
Handling Code:	Not reported
Date Record Was Last Modified:	Not reported
DEO Who Last Modified Record:	Not reported
Manifest No:	Not reported
Waste Occurence:	Not reported
EPA Waste Code:	Not reported
Recycled Waste?:	Not reported
Date Record Was Last Modified:	Not reported
DEO Who Last Modified Record:	Not reported
Year:	1999
Manifest ID:	CTF0292970
TSDF EPA ID:	CT5000001495
TSDF Name:	NORTHEAST LAMP RECYCLING INC
TSDF Address:	250 MAIN ST
TSDF City,St,Zip:	EAST WINDSOR, CT 06088
TSDF Country:	USA
TSDF Telephone:	Not reported
Transport Date:	12/28/99
Transporter EPA ID:	NYD049178296
Transporter Name:	RADIAC RESEARCH CORP
Transporter Country:	USA
Transporter Phone:	Not reported
Trans 2 Date:	/ /
Trans 2 EPA ID:	Not reported
Trans 2 Name:	Not reported
Trans 2 Address:	Not reported
Trans 2 City,St,Zip:	CT
Trans 2 Country:	USA
Trans 2 Phone:	Not reported
Generator EPA ID:	NYD049178296
Gererator Phone:	7189632233
Generator Address:	Not reported
Generator City,State,Zip:	Not reported
Generator Country:	Not reported
Special Handling:	Not reported
Discrepancies:	No
Date Shipped:	12/28/99
Date Received:	12/29/99
Last modified date:	04/26/04
Last modified by:	IG
Comments:	Not reported
Year:	1995
Manifest ID:	CTF0203924
TSDF EPA ID:	CTD000604488
TSDF Name:	CLEAN HARBORS OF CONNECTICUT, INC.
TSDF Address:	51 BRODERICK RD
TSDF City,St,Zip:	BRISTOL, CT 06010
TSDF Country:	USA
TSDF Telephone:	Not reported
Transport Date:	02/09/95
Transporter EPA ID:	MAD039322250
Transporter Name:	CLEAN HARBORS ENVIRONMENTAL SERVICES, INC.

RADIAC RESEARCH CORP (Continued) **1000245435**

Transporter Country:	USA
Transporter Phone:	Not reported
Trans 2 Date:	/ /
Trans 2 EPA ID:	Not reported
Trans 2 Name:	Not reported
Trans 2 Address:	Not reported
Trans 2 City,St,Zip:	CT
Trans 2 Country:	USA
Trans 2 Phone:	Not reported
Generator EPA ID:	NYD049178296
Gererator Phone:	7189632233
Generator Address:	Not reported
Generator City,State,Zip:	Not reported
Generator Country:	Not reported
Special Handling:	Not reported
Discrepancies:	No
Date Shipped:	02/09/95
Date Received:	02/13/95
Last modified date:	04/26/04
Last modified by:	IG
Comments:	Not reported
Year:	1989
Manifest ID:	CTC0192702
TSDF EPA ID:	CTD072138969
TSDF Name:	ENVIRONMENTAL WASTE RESOURCES, INC.
TSDF Address:	130 FREIGHT STREET
TSDF City,St,Zip:	WATERBURY, CT 06702
TSDF Country:	USA
TSDF Telephone:	Not reported
Transport Date:	06/06/89
Transporter EPA ID:	NYD981185903
Transporter Name:	MARINE POLLUTION CONTROL
Transporter Country:	USA
Transporter Phone:	Not reported
Trans 2 Date:	/ /
Trans 2 EPA ID:	Not reported
Trans 2 Name:	Not reported
Trans 2 Address:	Not reported
Trans 2 City,St,Zip:	CT
Trans 2 Country:	USA
Trans 2 Phone:	Not reported
Generator EPA ID:	NYD049178296
Gererator Phone:	7189632233
Generator Address:	Not reported
Generator City,State,Zip:	Not reported
Generator Country:	Not reported
Special Handling:	Yes
Discrepancies:	No
Date Shipped:	06/06/89
Date Received:	06/06/89
Last modified date:	04/27/04
Last modified by:	IG
Comments:	Not reported

Manifest No:	Not reported
Waste Occurence:	Not reported
UNNA:	Not reported

RADIAC RESEARCH CORP (Continued) **1000245435**

Hazard Class:	Not reported
US Dot Description:	Not reported
No of Containers:	Not reported
Container Type:	Not reported
Quantity:	Not reported
Weight/Volume:	Not reported
Additional Description:	Not reported
Handling Code:	Not reported
Date Record Was Last Modified:	Not reported
DEO Who Last Modified Record:	Not reported
Manifest No:	Not reported
Waste Occurence:	Not reported
EPA Waste Code:	Not reported
Recycled Waste?:	Not reported
Date Record Was Last Modified:	Not reported
DEO Who Last Modified Record:	Not reported
Year:	1999
Manifest ID:	CTF0292970
TSDF EPA ID:	CT5000001495
TSDF Name:	NORTHEAST LAMP RECYCLING INC
TSDF Address:	250 MAIN ST
TSDF City,St,Zip:	EAST WINDSOR, CT 06088
TSDF Country:	USA
TSDF Telephone:	Not reported
Transport Date:	12/28/99
Transporter EPA ID:	NYD049178296
Transporter Name:	RADIAC RESEARCH CORP
Transporter Country:	USA
Transporter Phone:	Not reported
Trans 2 Date:	/ /
Trans 2 EPA ID:	Not reported
Trans 2 Name:	Not reported
Trans 2 Address:	Not reported
Trans 2 City,St,Zip:	CT
Trans 2 Country:	USA
Trans 2 Phone:	Not reported
Generator EPA ID:	NYD049178296
Gererator Phone:	7189632233
Generator Address:	Not reported
Generator City,State,Zip:	Not reported
Generator Country:	Not reported
Special Handling:	Not reported
Discrepancies:	No
Date Shipped:	12/28/99
Date Received:	12/29/99
Last modified date:	04/26/04
Last modified by:	IG
Comments:	Not reported
Year:	1995
Manifest ID:	CTF0203924
TSDF EPA ID:	CTD000604488
TSDF Name:	CLEAN HARBORS OF CONNECTICUT, INC.
TSDF Address:	51 BRODERICK RD
TSDF City,St,Zip:	BRISTOL, CT 06010
TSDF Country:	USA
TSDF Telephone:	Not reported
Transport Date:	02/09/95

RADIAC RESEARCH CORP (Continued) **1000245435**

Transporter EPA ID:	MAD039322250
Transporter Name:	CLEAN HARBORS ENVIRONMENTAL SERVICES, INC.
Transporter Country:	USA
Transporter Phone:	Not reported
Trans 2 Date:	/ /
Trans 2 EPA ID:	Not reported
Trans 2 Name:	Not reported
Trans 2 Address:	Not reported
Trans 2 City,St,Zip:	CT
Trans 2 Country:	USA
Trans 2 Phone:	Not reported
Generator EPA ID:	NYD049178296
Gererator Phone:	7189632233
Generator Address:	Not reported
Generator City,State,Zip:	Not reported
Generator Country:	Not reported
Special Handling:	Not reported
Discrepancies:	No
Date Shipped:	02/09/95
Date Received:	02/13/95
Last modified date:	04/26/04
Last modified by:	IG
Comments:	Not reported
Year:	1989
Manifest ID:	CTC0192702
TSDF EPA ID:	CTD072138969
TSDF Name:	ENVIRONMENTAL WASTE RESOURCES, INC.
TSDF Address:	130 FREIGHT STREET
TSDF City,St,Zip:	WATERBURY, CT 06702
TSDF Country:	USA
TSDF Telephone:	Not reported
Transport Date:	06/06/89
Transporter EPA ID:	NYD981185903
Transporter Name:	MARINE POLLUTION CONTROL
Transporter Country:	USA
Transporter Phone:	Not reported
Trans 2 Date:	/ /
Trans 2 EPA ID:	Not reported
Trans 2 Name:	Not reported
Trans 2 Address:	Not reported
Trans 2 City,St,Zip:	CT
Trans 2 Country:	USA
Trans 2 Phone:	Not reported
Generator EPA ID:	NYD049178296
Gererator Phone:	7189632233
Generator Address:	Not reported
Generator City,State,Zip:	Not reported
Generator Country:	Not reported
Special Handling:	Yes
Discrepancies:	No
Date Shipped:	06/06/89
Date Received:	06/06/89
Last modified date:	04/27/04
Last modified by:	IG
Comments:	Not reported

Manifest No: Not reported

RADIAC RESEARCH CORP (Continued) **1000245435**

Waste Occurence:	Not reported
UNNA:	Not reported
Hazard Class:	Not reported
US Dot Description:	Not reported
No of Containers:	Not reported
Container Type:	Not reported
Quantity:	Not reported
Weight/Volume:	Not reported
Additional Description:	Not reported
Handling Code:	Not reported
Date Record Was Last Modified:	Not reported
DEO Who Last Modified Record:	Not reported
Manifest No:	Not reported
Waste Occurence:	Not reported
EPA Waste Code:	Not reported
Recycled Waste?:	Not reported
Date Record Was Last Modified:	Not reported
DEO Who Last Modified Record:	Not reported
Year:	1999
Manifest ID:	CTF0292970
TSDF EPA ID:	CT5000001495
TSDF Name:	NORTHEAST LAMP RECYCLING INC
TSDF Address:	250 MAIN ST
TSDF City,St,Zip:	EAST WINDSOR, CT 06088
TSDF Country:	USA
TSDF Telephone:	Not reported
Transport Date:	12/28/99
Transporter EPA ID:	NYD049178296
Transporter Name:	RADIAC RESEARCH CORP
Transporter Country:	USA
Transporter Phone:	Not reported
Trans 2 Date:	/ /
Trans 2 EPA ID:	Not reported
Trans 2 Name:	Not reported
Trans 2 Address:	Not reported
Trans 2 City,St,Zip:	CT
Trans 2 Country:	USA
Trans 2 Phone:	Not reported
Generator EPA ID:	NYD049178296
Gererator Phone:	7189632233
Generator Address:	Not reported
Generator City,State,Zip:	Not reported
Generator Country:	Not reported
Special Handling:	Not reported
Discrepancies:	No
Date Shipped:	12/28/99
Date Received:	12/29/99
Last modified date:	04/26/04
Last modified by:	IG
Comments:	Not reported
Year:	1995
Manifest ID:	CTF0203924
TSDF EPA ID:	CTD000604488
TSDF Name:	CLEAN HARBORS OF CONNECTICUT, INC.
TSDF Address:	51 BRODERICK RD
TSDF City,St,Zip:	BRISTOL, CT 06010
TSDF Country:	USA

RADIAC RESEARCH CORP (Continued) **1000245435**

TSDF Telephone:	Not reported
Transport Date:	02/09/95
Transporter EPA ID:	MAD039322250
Transporter Name:	CLEAN HARBORS ENVIRONMENTAL SERVICES, INC.
Transporter Country:	USA
Transporter Phone:	Not reported
Trans 2 Date:	/ /
Trans 2 EPA ID:	Not reported
Trans 2 Name:	Not reported
Trans 2 Address:	Not reported
Trans 2 City,St,Zip:	CT
Trans 2 Country:	USA
Trans 2 Phone:	Not reported
Generator EPA ID:	NYD049178296
Gererator Phone:	7189632233
Generator Address:	Not reported
Generator City,State,Zip:	Not reported
Generator Country:	Not reported
Special Handling:	Not reported
Discrepancies:	No
Date Shipped:	02/09/95
Date Received:	02/13/95
Last modified date:	04/26/04
Last modified by:	IG
Comments:	Not reported
Year:	1989
Manifest ID:	CTC0192702
TSDF EPA ID:	CTD072138969
TSDF Name:	ENVIRONMENTAL WASTE RESOURCES, INC.
TSDF Address:	130 FREIGHT STREET
TSDF City,St,Zip:	WATERBURY, CT 06702
TSDF Country:	USA
TSDF Telephone:	Not reported
Transport Date:	06/06/89
Transporter EPA ID:	NYD981185903
Transporter Name:	MARINE POLLUTION CONTROL
Transporter Country:	USA
Transporter Phone:	Not reported
Trans 2 Date:	/ /
Trans 2 EPA ID:	Not reported
Trans 2 Name:	Not reported
Trans 2 Address:	Not reported
Trans 2 City,St,Zip:	CT
Trans 2 Country:	USA
Trans 2 Phone:	Not reported
Generator EPA ID:	NYD049178296
Gererator Phone:	7189632233
Generator Address:	Not reported
Generator City,State,Zip:	Not reported
Generator Country:	Not reported
Special Handling:	Yes
Discrepancies:	No
Date Shipped:	06/06/89
Date Received:	06/06/89
Last modified date:	04/27/04
Last modified by:	IG
Comments:	Not reported

RADIAC RESEARCH CORP (Continued) **1000245435**

Manifest No:	Not reported
Waste Occurence:	Not reported
UNNA:	Not reported
Hazard Class:	Not reported
US Dot Description:	Not reported
No of Containers:	Not reported
Container Type:	Not reported
Quantity:	Not reported
Weight/Volume:	Not reported
Additional Description:	Not reported
Handling Code:	Not reported
Date Record Was Last Modified:	Not reported
DEO Who Last Modified Record:	Not reported
Manifest No:	Not reported
Waste Occurence:	Not reported
EPA Waste Code:	Not reported
Recycled Waste?:	Not reported
Date Record Was Last Modified:	Not reported
DEO Who Last Modified Record:	Not reported
Year:	1999
Manifest ID:	CTF0292970
TSDF EPA ID:	CT5000001495
TSDF Name:	NORTHEAST LAMP RECYCLING INC
TSDF Address:	250 MAIN ST
TSDF City,St,Zip:	EAST WINDSOR, CT 06088
TSDF Country:	USA
TSDF Telephone:	Not reported
Transport Date:	12/28/99
Transporter EPA ID:	NYD049178296
Transporter Name:	RADIAC RESEARCH CORP
Transporter Country:	USA
Transporter Phone:	Not reported
Trans 2 Date:	/ /
Trans 2 EPA ID:	Not reported
Trans 2 Name:	Not reported
Trans 2 Address:	Not reported
Trans 2 City,St,Zip:	CT
Trans 2 Country:	USA
Trans 2 Phone:	Not reported
Generator EPA ID:	NYD049178296
Gererator Phone:	7189632233
Generator Address:	Not reported
Generator City,State,Zip:	Not reported
Generator Country:	Not reported
Special Handling:	Not reported
Discrepancies:	No
Date Shipped:	12/28/99
Date Received:	12/29/99
Last modified date:	04/26/04
Last modified by:	IG
Comments:	Not reported
Year:	1995
Manifest ID:	CTF0203924
TSDF EPA ID:	CTD000604488
TSDF Name:	CLEAN HARBORS OF CONNECTICUT, INC.
TSDF Address:	51 BRODERICK RD
TSDF City,St,Zip:	BRISTOL, CT 06010

RADIAC RESEARCH CORP (Continued) **1000245435**

TSDF Country:	USA
TSDF Telephone:	Not reported
Transport Date:	02/09/95
Transporter EPA ID:	MAD039322250
Transporter Name:	CLEAN HARBORS ENVIRONMENTAL SERVICES, INC.
Transporter Country:	USA
Transporter Phone:	Not reported
Trans 2 Date:	/ /
Trans 2 EPA ID:	Not reported
Trans 2 Name:	Not reported
Trans 2 Address:	Not reported
Trans 2 City,St,Zip:	CT
Trans 2 Country:	USA
Trans 2 Phone:	Not reported
Generator EPA ID:	NYD049178296
Gererator Phone:	7189632233
Generator Address:	Not reported
Generator City,State,Zip:	Not reported
Generator Country:	Not reported
Special Handling:	Not reported
Discrepancies:	No
Date Shipped:	02/09/95
Date Received:	02/13/95
Last modified date:	04/26/04
Last modified by:	IG
Comments:	Not reported
Year:	1989
Manifest ID:	CTC0192702
TSDF EPA ID:	CTD072138969
TSDF Name:	ENVIRONMENTAL WASTE RESOURCES, INC.
TSDF Address:	130 FREIGHT STREET
TSDF City,St,Zip:	WATERBURY, CT 06702
TSDF Country:	USA
TSDF Telephone:	Not reported
Transport Date:	06/06/89
Transporter EPA ID:	NYD981185903
Transporter Name:	MARINE POLLUTION CONTROL
Transporter Country:	USA
Transporter Phone:	Not reported
Trans 2 Date:	/ /
Trans 2 EPA ID:	Not reported
Trans 2 Name:	Not reported
Trans 2 Address:	Not reported
Trans 2 City,St,Zip:	CT
Trans 2 Country:	USA
Trans 2 Phone:	Not reported
Generator EPA ID:	NYD049178296
Gererator Phone:	7189632233
Generator Address:	Not reported
Generator City,State,Zip:	Not reported
Generator Country:	Not reported
Special Handling:	Yes
Discrepancies:	No
Date Shipped:	06/06/89
Date Received:	06/06/89
Last modified date:	04/27/04
Last modified by:	IG

RADIAC RESEARCH CORP (Continued) **1000245435**

Comments: Not reported

Manifest No: Not reported
Waste Occurence: Not reported
UNNA: Not reported
Hazard Class: Not reported
US Dot Description: Not reported
No of Containers: Not reported
Container Type: Not reported
Quantity: Not reported
Weight/Volume: Not reported
Additional Description: Not reported
Handling Code: Not reported
Date Record Was Last Modified: Not reported
DEO Who Last Modified Record: Not reported
Manifest No: Not reported
Waste Occurence: Not reported
EPA Waste Code: Not reported
Recycled Waste?: Not reported
Date Record Was Last Modified: Not reported
DEO Who Last Modified Record: Not reported
Year: 1999
Manifest ID: CTF0292970
TSDF EPA ID: CT5000001495
TSDF Name: NORTHEAST LAMP RECYCLING INC
TSDF Address: 250 MAIN ST
TSDF City,St,Zip: EAST WINDSOR, CT 06088
TSDF Country: USA
TSDF Telephone: Not reported
Transport Date: 12/28/99
Transporter EPA ID: NYD049178296
Transporter Name: RADIAC RESEARCH CORP
Transporter Country: USA
Transporter Phone: Not reported
Trans 2 Date: / /
Trans 2 EPA ID: Not reported
Trans 2 Name: Not reported
Trans 2 Address: Not reported
Trans 2 City,St,Zip: CT
Trans 2 Country: USA
Trans 2 Phone: Not reported
Generator EPA ID: NYD049178296
Gererator Phone: 7189632233
Generator Address: Not reported
Generator City,State,Zip: Not reported
Generator Country: Not reported
Special Handling: Not reported
Discrepancies: No
Date Shipped: 12/28/99
Date Received: 12/29/99
Last modified date: 04/26/04
Last modified by: IG
Comments: Not reported
Year: 1995
Manifest ID: CTF0203924
TSDF EPA ID: CTD000604488
TSDF Name: CLEAN HARBORS OF CONNECTICUT, INC.

RADIAC RESEARCH CORP (Continued) **1000245435**

TSDF Address:	51 BRODERICK RD
TSDF City,St,Zip:	BRISTOL, CT 06010
TSDF Country:	USA
TSDF Telephone:	Not reported
Transport Date:	02/09/95
Transporter EPA ID:	MAD039322250
Transporter Name:	CLEAN HARBORS ENVIRONMENTAL SERVICES, INC.
Transporter Country:	USA
Transporter Phone:	Not reported
Trans 2 Date:	/ /
Trans 2 EPA ID:	Not reported
Trans 2 Name:	Not reported
Trans 2 Address:	Not reported
Trans 2 City,St,Zip:	CT
Trans 2 Country:	USA
Trans 2 Phone:	Not reported
Generator EPA ID:	NYD049178296
Gererator Phone:	7189632233
Generator Address:	Not reported
Generator City,State,Zip:	Not reported
Generator Country:	Not reported
Special Handling:	Not reported
Discrepancies:	No
Date Shipped:	02/09/95
Date Received:	02/13/95
Last modified date:	04/26/04
Last modified by:	IG
Comments:	Not reported
Year:	1989
Manifest ID:	CTC0192702
TSDF EPA ID:	CTD072138969
TSDF Name:	ENVIRONMENTAL WASTE RESOURCES, INC.
TSDF Address:	130 FREIGHT STREET
TSDF City,St,Zip:	WATERBURY, CT 06702
TSDF Country:	USA
TSDF Telephone:	Not reported
Transport Date:	06/06/89
Transporter EPA ID:	NYD981185903
Transporter Name:	MARINE POLLUTION CONTROL
Transporter Country:	USA
Transporter Phone:	Not reported
Trans 2 Date:	/ /
Trans 2 EPA ID:	Not reported
Trans 2 Name:	Not reported
Trans 2 Address:	Not reported
Trans 2 City,St,Zip:	CT
Trans 2 Country:	USA
Trans 2 Phone:	Not reported
Generator EPA ID:	NYD049178296
Gererator Phone:	7189632233
Generator Address:	Not reported
Generator City,State,Zip:	Not reported
Generator Country:	Not reported
Special Handling:	Yes
Discrepancies:	No
Date Shipped:	06/06/89
Date Received:	06/06/89

RADIAC RESEARCH CORP (Continued) **1000245435**

Last modified date:	04/27/04
Last modified by:	IG
Comments:	Not reported

Manifest No:	Not reported
Waste Occurence:	Not reported
UNNA:	Not reported
Hazard Class:	Not reported
US Dot Description:	Not reported
No of Containers:	Not reported
Container Type:	Not reported
Quantity:	Not reported
Weight/Volume:	Not reported
Additional Description:	Not reported
Handling Code:	Not reported
Date Record Was Last Modified:	Not reported
DEO Who Last Modified Record:	Not reported
Manifest No:	Not reported
Waste Occurence:	Not reported
EPA Waste Code:	Not reported
Recycled Waste?:	Not reported
Date Record Was Last Modified:	Not reported
DEO Who Last Modified Record:	Not reported
Year:	1999
Manifest ID:	CTF0292970
TSDF EPA ID:	CT5000001495
TSDF Name:	NORTHEAST LAMP RECYCLING INC
TSDF Address:	250 MAIN ST
TSDF City,St,Zip:	EAST WINDSOR, CT 06088
TSDF Country:	USA
TSDF Telephone:	Not reported
Transport Date:	12/28/99
Transporter EPA ID:	NYD049178296
Transporter Name:	RADIAC RESEARCH CORP
Transporter Country:	USA
Transporter Phone:	Not reported
Trans 2 Date:	/ /
Trans 2 EPA ID:	Not reported
Trans 2 Name:	Not reported
Trans 2 Address:	Not reported
Trans 2 City,St,Zip:	CT
Trans 2 Country:	USA
Trans 2 Phone:	Not reported
Generator EPA ID:	NYD049178296
Gererator Phone:	7189632233
Generator Address:	Not reported
Generator City,State,Zip:	Not reported
Generator Country:	Not reported
Special Handling:	Not reported
Discrepancies:	No
Date Shipped:	12/28/99
Date Received:	12/29/99
Last modified date:	04/26/04
Last modified by:	IG
Comments:	Not reported
Year:	1995
Manifest ID:	CTF0203924

RADIAC RESEARCH CORP (Continued) **1000245435**

TSDF EPA ID:	CTD000604488
TSDF Name:	CLEAN HARBORS OF CONNECTICUT, INC.
TSDF Address:	51 BRODERICK RD
TSDF City,St,Zip:	BRISTOL, CT 06010
TSDF Country:	USA
TSDF Telephone:	Not reported
Transport Date:	02/09/95
Transporter EPA ID:	MAD039322250
Transporter Name:	CLEAN HARBORS ENVIRONMENTAL SERVICES, INC.
Transporter Country:	USA
Transporter Phone:	Not reported
Trans 2 Date:	/ /
Trans 2 EPA ID:	Not reported
Trans 2 Name:	Not reported
Trans 2 Address:	Not reported
Trans 2 City,St,Zip:	CT
Trans 2 Country:	USA
Trans 2 Phone:	Not reported
Generator EPA ID:	NYD049178296
Gererator Phone:	7189632233
Generator Address:	Not reported
Generator City,State,Zip:	Not reported
Generator Country:	Not reported
Special Handling:	Not reported
Discrepancies:	No
Date Shipped:	02/09/95
Date Received:	02/13/95
Last modified date:	04/26/04
Last modified by:	IG
Comments:	Not reported
Year:	1989
Manifest ID:	CTC0192702
TSDF EPA ID:	CTD072138969
TSDF Name:	ENVIRONMENTAL WASTE RESOURCES, INC.
TSDF Address:	130 FREIGHT STREET
TSDF City,St,Zip:	WATERBURY, CT 06702
TSDF Country:	USA
TSDF Telephone:	Not reported
Transport Date:	06/06/89
Transporter EPA ID:	NYD981185903
Transporter Name:	MARINE POLLUTION CONTROL
Transporter Country:	USA
Transporter Phone:	Not reported
Trans 2 Date:	/ /
Trans 2 EPA ID:	Not reported
Trans 2 Name:	Not reported
Trans 2 Address:	Not reported
Trans 2 City,St,Zip:	CT
Trans 2 Country:	USA
Trans 2 Phone:	Not reported
Generator EPA ID:	NYD049178296
Gererator Phone:	7189632233
Generator Address:	Not reported
Generator City,State,Zip:	Not reported
Generator Country:	Not reported
Special Handling:	Yes
Discrepancies:	No

RADIAC RESEARCH CORP (Continued) **1000245435**

Date Shipped:	06/06/89
Date Received:	06/06/89
Last modified date:	04/27/04
Last modified by:	IG
Comments:	Not reported

Manifest No:	Not reported
Waste Occurence:	Not reported
UNNA:	Not reported
Hazard Class:	Not reported
US Dot Description:	Not reported
No of Containers:	Not reported
Container Type:	Not reported
Quantity:	Not reported
Weight/Volume:	Not reported
Additional Description:	Not reported
Handling Code:	Not reported
Date Record Was Last Modified:	Not reported
DEO Who Last Modified Record:	Not reported
Manifest No:	Not reported
Waste Occurence:	Not reported
EPA Waste Code:	Not reported
Recycled Waste?:	Not reported
Date Record Was Last Modified:	Not reported
DEO Who Last Modified Record:	Not reported
Year:	1999
Manifest ID:	CTF0292970
TSDF EPA ID:	CT5000001495
TSDF Name:	NORTHEAST LAMP RECYCLING INC
TSDF Address:	250 MAIN ST
TSDF City,St,Zip:	EAST WINDSOR, CT 06088
TSDF Country:	USA
TSDF Telephone:	Not reported
Transport Date:	12/28/99
Transporter EPA ID:	NYD049178296
Transporter Name:	RADIAC RESEARCH CORP
Transporter Country:	USA
Transporter Phone:	Not reported
Trans 2 Date:	/ /
Trans 2 EPA ID:	Not reported
Trans 2 Name:	Not reported
Trans 2 Address:	Not reported
Trans 2 City,St,Zip:	CT
Trans 2 Country:	USA
Trans 2 Phone:	Not reported
Generator EPA ID:	NYD049178296
Gererator Phone:	7189632233
Generator Address:	Not reported
Generator City,State,Zip:	Not reported
Generator Country:	Not reported
Special Handling:	Not reported
Discrepancies:	No
Date Shipped:	12/28/99
Date Received:	12/29/99
Last modified date:	04/26/04
Last modified by:	IG
Comments:	Not reported

RADIAC RESEARCH CORP (Continued) **1000245435**

Year:	1995
Manifest ID:	CTF0203924
TSDF EPA ID:	CTD000604488
TSDF Name:	CLEAN HARBORS OF CONNECTICUT, INC.
TSDF Address:	51 BRODERICK RD
TSDF City,St,Zip:	BRISTOL, CT 06010
TSDF Country:	USA
TSDF Telephone:	Not reported
Transport Date:	02/09/95
Transporter EPA ID:	MAD039322250
Transporter Name:	CLEAN HARBORS ENVIRONMENTAL SERVICES, INC.
Transporter Country:	USA
Transporter Phone:	Not reported
Trans 2 Date:	/ /
Trans 2 EPA ID:	Not reported
Trans 2 Name:	Not reported
Trans 2 Address:	Not reported
Trans 2 City,St,Zip:	CT
Trans 2 Country:	USA
Trans 2 Phone:	Not reported
Generator EPA ID:	NYD049178296
Gererator Phone:	7189632233
Generator Address:	Not reported
Generator City,State,Zip:	Not reported
Generator Country:	Not reported
Special Handling:	Not reported
Discrepancies:	No
Date Shipped:	02/09/95
Date Received:	02/13/95
Last modified date:	04/26/04
Last modified by:	IG
Comments:	Not reported
Year:	1989
Manifest ID:	CTC0192702
TSDF EPA ID:	CTD072138969
TSDF Name:	ENVIRONMENTAL WASTE RESOURCES, INC.
TSDF Address:	130 FREIGHT STREET
TSDF City,St,Zip:	WATERBURY, CT 06702
TSDF Country:	USA
TSDF Telephone:	Not reported
Transport Date:	06/06/89
Transporter EPA ID:	NYD981185903
Transporter Name:	MARINE POLLUTION CONTROL
Transporter Country:	USA
Transporter Phone:	Not reported
Trans 2 Date:	/ /
Trans 2 EPA ID:	Not reported
Trans 2 Name:	Not reported
Trans 2 Address:	Not reported
Trans 2 City,St,Zip:	CT
Trans 2 Country:	USA
Trans 2 Phone:	Not reported
Generator EPA ID:	NYD049178296
Gererator Phone:	7189632233
Generator Address:	Not reported
Generator City,State,Zip:	Not reported
Generator Country:	Not reported

RADIAC RESEARCH CORP (Continued) **1000245435**

Special Handling:	Yes
Discrepancies:	No
Date Shipped:	06/06/89
Date Received:	06/06/89
Last modified date:	04/27/04
Last modified by:	IG
Comments:	Not reported

Manifest No:	Not reported
Waste Occurence:	Not reported
UNNA:	Not reported
Hazard Class:	Not reported
US Dot Description:	Not reported
No of Containers:	Not reported
Container Type:	Not reported
Quantity:	Not reported
Weight/Volume:	Not reported
Additional Description:	Not reported
Handling Code:	Not reported
Date Record Was Last Modified:	Not reported
DEO Who Last Modified Record:	Not reported
Manifest No:	Not reported
Waste Occurence:	Not reported
EPA Waste Code:	Not reported
Recycled Waste?:	Not reported
Date Record Was Last Modified:	Not reported
DEO Who Last Modified Record:	Not reported
Year:	1999
Manifest ID:	CTF0292970
TSDF EPA ID:	CT5000001495
TSDF Name:	NORTHEAST LAMP RECYCLING INC
TSDF Address:	250 MAIN ST
TSDF City,St,Zip:	EAST WINDSOR, CT 06088
TSDF Country:	USA
TSDF Telephone:	Not reported
Transport Date:	12/28/99
Transporter EPA ID:	NYD049178296
Transporter Name:	RADIAC RESEARCH CORP
Transporter Country:	USA
Transporter Phone:	Not reported
Trans 2 Date:	/ /
Trans 2 EPA ID:	Not reported
Trans 2 Name:	Not reported
Trans 2 Address:	Not reported
Trans 2 City,St,Zip:	CT
Trans 2 Country:	USA
Trans 2 Phone:	Not reported
Generator EPA ID:	NYD049178296
Gererator Phone:	7189632233
Generator Address:	Not reported
Generator City,State,Zip:	Not reported
Generator Country:	Not reported
Special Handling:	Not reported
Discrepancies:	No
Date Shipped:	12/28/99
Date Received:	12/29/99
Last modified date:	04/26/04

RADIAC RESEARCH CORP (Continued) **1000245435**

Last modified by:	IG
Comments:	Not reported
Year:	1995
Manifest ID:	CTF0203924
TSDF EPA ID:	CTD000604488
TSDF Name:	CLEAN HARBORS OF CONNECTICUT, INC.
TSDF Address:	51 BRODERICK RD
TSDF City,St,Zip:	BRISTOL, CT 06010
TSDF Country:	USA
TSDF Telephone:	Not reported
Transport Date:	02/09/95
Transporter EPA ID:	MAD039322250
Transporter Name:	CLEAN HARBORS ENVIRONMENTAL SERVICES, INC.
Transporter Country:	USA
Transporter Phone:	Not reported
Trans 2 Date:	/ /
Trans 2 EPA ID:	Not reported
Trans 2 Name:	Not reported
Trans 2 Address:	Not reported
Trans 2 City,St,Zip:	CT
Trans 2 Country:	USA
Trans 2 Phone:	Not reported
Generator EPA ID:	NYD049178296
Gererator Phone:	7189632233
Generator Address:	Not reported
Generator City,State,Zip:	Not reported
Generator Country:	Not reported
Special Handling:	Not reported
Discrepancies:	No
Date Shipped:	02/09/95
Date Received:	02/13/95
Last modified date:	04/26/04
Last modified by:	IG
Comments:	Not reported
Year:	1989
Manifest ID:	CTC0192702
TSDF EPA ID:	CTD072138969
TSDF Name:	ENVIRONMENTAL WASTE RESOURCES, INC.
TSDF Address:	130 FREIGHT STREET
TSDF City,St,Zip:	WATERBURY, CT 06702
TSDF Country:	USA
TSDF Telephone:	Not reported
Transport Date:	06/06/89
Transporter EPA ID:	NYD981185903
Transporter Name:	MARINE POLLUTION CONTROL
Transporter Country:	USA
Transporter Phone:	Not reported
Trans 2 Date:	/ /
Trans 2 EPA ID:	Not reported
Trans 2 Name:	Not reported
Trans 2 Address:	Not reported
Trans 2 City,St,Zip:	CT
Trans 2 Country:	USA
Trans 2 Phone:	Not reported
Generator EPA ID:	NYD049178296
Gererator Phone:	7189632233
Generator Address:	Not reported

RADIAC RESEARCH CORP (Continued) **1000245435**

Generator City,State,Zip:	Not reported
Generator Country:	Not reported
Special Handling:	Yes
Discrepancies:	No
Date Shipped:	06/06/89
Date Received:	06/06/89
Last modified date:	04/27/04
Last modified by:	IG
Comments:	Not reported

Manifest No:	Not reported
Waste Occurence:	Not reported
UNNA:	Not reported
Hazard Class:	Not reported
US Dot Description:	Not reported
No of Containers:	Not reported
Container Type:	Not reported
Quantity:	Not reported
Weight/Volume:	Not reported
Additional Description:	Not reported
Handling Code:	Not reported
Date Record Was Last Modified:	Not reported
DEO Who Last Modified Record:	Not reported
Manifest No:	Not reported
Waste Occurence:	Not reported
EPA Waste Code:	Not reported
Recycled Waste?:	Not reported
Date Record Was Last Modified:	Not reported
DEO Who Last Modified Record:	Not reported
Year:	1999
Manifest ID:	CTF0292970
TSDF EPA ID:	CT5000001495
TSDF Name:	NORTHEAST LAMP RECYCLING INC
TSDF Address:	250 MAIN ST
TSDF City,St,Zip:	EAST WINDSOR, CT 06088
TSDF Country:	USA
TSDF Telephone:	Not reported
Transport Date:	12/28/99
Transporter EPA ID:	NYD049178296
Transporter Name:	RADIAC RESEARCH CORP
Transporter Country:	USA
Transporter Phone:	Not reported
Trans 2 Date:	/ /
Trans 2 EPA ID:	Not reported
Trans 2 Name:	Not reported
Trans 2 Address:	Not reported
Trans 2 City,St,Zip:	CT
Trans 2 Country:	USA
Trans 2 Phone:	Not reported
Generator EPA ID:	NYD049178296
Gererator Phone:	7189632233
Generator Address:	Not reported
Generator City,State,Zip:	Not reported
Generator Country:	Not reported
Special Handling:	Not reported
Discrepancies:	No
Date Shipped:	12/28/99

RADIAC RESEARCH CORP (Continued) **1000245435**

Date Received:	12/29/99
Last modified date:	04/26/04
Last modified by:	IG
Comments:	Not reported
Year:	1995
Manifest ID:	CTF0203924
TSDF EPA ID:	CTD000604488
TSDF Name:	CLEAN HARBORS OF CONNECTICUT, INC.
TSDF Address:	51 BRODERICK RD
TSDF City,St,Zip:	BRISTOL, CT 06010
TSDF Country:	USA
TSDF Telephone:	Not reported
Transport Date:	02/09/95
Transporter EPA ID:	MAD039322250
Transporter Name:	CLEAN HARBORS ENVIRONMENTAL SERVICES, INC.
Transporter Country:	USA
Transporter Phone:	Not reported
Trans 2 Date:	/ /
Trans 2 EPA ID:	Not reported
Trans 2 Name:	Not reported
Trans 2 Address:	Not reported
Trans 2 City,St,Zip:	CT
Trans 2 Country:	USA
Trans 2 Phone:	Not reported
Generator EPA ID:	NYD049178296
Gererator Phone:	7189632233
Generator Address:	Not reported
Generator City,State,Zip:	Not reported
Generator Country:	Not reported
Special Handling:	Not reported
Discrepancies:	No
Date Shipped:	02/09/95
Date Received:	02/13/95
Last modified date:	04/26/04
Last modified by:	IG
Comments:	Not reported
Year:	1989
Manifest ID:	CTC0192702
TSDF EPA ID:	CTD072138969
TSDF Name:	ENVIRONMENTAL WASTE RESOURCES, INC.
TSDF Address:	130 FREIGHT STREET
TSDF City,St,Zip:	WATERBURY, CT 06702
TSDF Country:	USA
TSDF Telephone:	Not reported
Transport Date:	06/06/89
Transporter EPA ID:	NYD981185903
Transporter Name:	MARINE POLLUTION CONTROL
Transporter Country:	USA
Transporter Phone:	Not reported
Trans 2 Date:	/ /
Trans 2 EPA ID:	Not reported
Trans 2 Name:	Not reported
Trans 2 Address:	Not reported
Trans 2 City,St,Zip:	CT
Trans 2 Country:	USA
Trans 2 Phone:	Not reported
Generator EPA ID:	NYD049178296

RADIAC RESEARCH CORP (Continued) **1000245435**

Gererator Phone:	7189632233
Generator Address:	Not reported
Generator City,State,Zip:	Not reported
Generator Country:	Not reported
Special Handling:	Yes
Discrepancies:	No
Date Shipped:	06/06/89
Date Received:	06/06/89
Last modified date:	04/27/04
Last modified by:	IG
Comments:	Not reported

Manifest No:	Not reported
Waste Occurence:	Not reported
UNNA:	Not reported
Hazard Class:	Not reported
US Dot Description:	Not reported
No of Containers:	Not reported
Container Type:	Not reported
Quantity:	Not reported
Weight/Volume:	Not reported
Additional Description:	Not reported
Handling Code:	Not reported
Date Record Was Last Modified:	Not reported
DEO Who Last Modified Record:	Not reported
Manifest No:	Not reported
Waste Occurence:	Not reported
EPA Waste Code:	Not reported
Recycled Waste?:	Not reported
Date Record Was Last Modified:	Not reported
DEO Who Last Modified Record:	Not reported
Year:	1999
Manifest ID:	CTF0292970
TSDF EPA ID:	CT5000001495
TSDF Name:	NORTHEAST LAMP RECYCLING INC
TSDF Address:	250 MAIN ST
TSDF City,St,Zip:	EAST WINDSOR, CT 06088
TSDF Country:	USA
TSDF Telephone:	Not reported
Transport Date:	12/28/99
Transporter EPA ID:	NYD049178296
Transporter Name:	RADIAC RESEARCH CORP
Transporter Country:	USA
Transporter Phone:	Not reported
Trans 2 Date:	/ /
Trans 2 EPA ID:	Not reported
Trans 2 Name:	Not reported
Trans 2 Address:	Not reported
Trans 2 City,St,Zip:	CT
Trans 2 Country:	USA
Trans 2 Phone:	Not reported
Generator EPA ID:	NYD049178296
Gererator Phone:	7189632233
Generator Address:	Not reported
Generator City,State,Zip:	Not reported
Generator Country:	Not reported
Special Handling:	Not reported

RADIAC RESEARCH CORP (Continued) **1000245435**

Discrepancies:	No
Date Shipped:	12/28/99
Date Received:	12/29/99
Last modified date:	04/26/04
Last modified by:	IG
Comments:	Not reported
Year:	1995
Manifest ID:	CTF0203924
TSDF EPA ID:	CTD000604488
TSDF Name:	CLEAN HARBORS OF CONNECTICUT, INC.
TSDF Address:	51 BRODERICK RD
TSDF City,St,Zip:	BRISTOL, CT 06010
TSDF Country:	USA
TSDF Telephone:	Not reported
Transport Date:	02/09/95
Transporter EPA ID:	MAD039322250
Transporter Name:	CLEAN HARBORS ENVIRONMENTAL SERVICES, INC.
Transporter Country:	USA
Transporter Phone:	Not reported
Trans 2 Date:	/ /
Trans 2 EPA ID:	Not reported
Trans 2 Name:	Not reported
Trans 2 Address:	Not reported
Trans 2 City,St,Zip:	CT
Trans 2 Country:	USA
Trans 2 Phone:	Not reported
Generator EPA ID:	NYD049178296
Gererator Phone:	7189632233
Generator Address:	Not reported
Generator City,State,Zip:	Not reported
Generator Country:	Not reported
Special Handling:	Not reported
Discrepancies:	No
Date Shipped:	02/09/95
Date Received:	02/13/95
Last modified date:	04/26/04
Last modified by:	IG
Comments:	Not reported
Year:	1989
Manifest ID:	CTC0192702
TSDF EPA ID:	CTD072138969
TSDF Name:	ENVIRONMENTAL WASTE RESOURCES, INC.
TSDF Address:	130 FREIGHT STREET
TSDF City,St,Zip:	WATERBURY, CT 06702
TSDF Country:	USA
TSDF Telephone:	Not reported
Transport Date:	06/06/89
Transporter EPA ID:	NYD981185903
Transporter Name:	MARINE POLLUTION CONTROL
Transporter Country:	USA
Transporter Phone:	Not reported
Trans 2 Date:	/ /
Trans 2 EPA ID:	Not reported
Trans 2 Name:	Not reported
Trans 2 Address:	Not reported
Trans 2 City,St,Zip:	CT
Trans 2 Country:	USA

RADIAC RESEARCH CORP (Continued) **1000245435**

Trans 2 Phone:	Not reported
Generator EPA ID:	NYD049178296
Gererator Phone:	7189632233
Generator Address:	Not reported
Generator City,State,Zip:	Not reported
Generator Country:	Not reported
Special Handling:	Yes
Discrepancies:	No
Date Shipped:	06/06/89
Date Received:	06/06/89
Last modified date:	04/27/04
Last modified by:	IG
Comments:	Not reported

Manifest No:	Not reported
Waste Occurence:	Not reported
UNNA:	Not reported
Hazard Class:	Not reported
US Dot Description:	Not reported
No of Containers:	Not reported
Container Type:	Not reported
Quantity:	Not reported
Weight/Volume:	Not reported
Additional Description:	Not reported
Handling Code:	Not reported
Date Record Was Last Modified:	Not reported
DEO Who Last Modified Record:	Not reported
Manifest No:	Not reported
Waste Occurence:	Not reported
EPA Waste Code:	Not reported
Recycled Waste?:	Not reported
Date Record Was Last Modified:	Not reported
DEO Who Last Modified Record:	Not reported
Year:	1999
Manifest ID:	CTF0292970
TSDF EPA ID:	CT5000001495
TSDF Name:	NORTHEAST LAMP RECYCLING INC
TSDF Address:	250 MAIN ST
TSDF City,St,Zip:	EAST WINDSOR, CT 06088
TSDF Country:	USA
TSDF Telephone:	Not reported
Transport Date:	12/28/99
Transporter EPA ID:	NYD049178296
Transporter Name:	RADIAC RESEARCH CORP
Transporter Country:	USA
Transporter Phone:	Not reported
Trans 2 Date:	/ /
Trans 2 EPA ID:	Not reported
Trans 2 Name:	Not reported
Trans 2 Address:	Not reported
Trans 2 City,St,Zip:	CT
Trans 2 Country:	USA
Trans 2 Phone:	Not reported
Generator EPA ID:	NYD049178296
Gererator Phone:	7189632233
Generator Address:	Not reported
Generator City,State,Zip:	Not reported

RADIAC RESEARCH CORP (Continued) **1000245435**

Generator Country:	Not reported
Special Handling:	Not reported
Discrepancies:	No
Date Shipped:	12/28/99
Date Received:	12/29/99
Last modified date:	04/26/04
Last modified by:	IG
Comments:	Not reported
Year:	1995
Manifest ID:	CTF0203924
TSDF EPA ID:	CTD000604488
TSDF Name:	CLEAN HARBORS OF CONNECTICUT, INC.
TSDF Address:	51 BRODERICK RD
TSDF City,St,Zip:	BRISTOL, CT 06010
TSDF Country:	USA
TSDF Telephone:	Not reported
Transport Date:	02/09/95
Transporter EPA ID:	MAD039322250
Transporter Name:	CLEAN HARBORS ENVIRONMENTAL SERVICES, INC.
Transporter Country:	USA
Transporter Phone:	Not reported
Trans 2 Date:	/ /
Trans 2 EPA ID:	Not reported
Trans 2 Name:	Not reported
Trans 2 Address:	Not reported
Trans 2 City,St,Zip:	CT
Trans 2 Country:	USA
Trans 2 Phone:	Not reported
Generator EPA ID:	NYD049178296
Gererator Phone:	7189632233
Generator Address:	Not reported
Generator City,State,Zip:	Not reported
Generator Country:	Not reported
Special Handling:	Not reported
Discrepancies:	No
Date Shipped:	02/09/95
Date Received:	02/13/95
Last modified date:	04/26/04
Last modified by:	IG
Comments:	Not reported
Year:	1989
Manifest ID:	CTC0192702
TSDF EPA ID:	CTD072138969
TSDF Name:	ENVIRONMENTAL WASTE RESOURCES, INC.
TSDF Address:	130 FREIGHT STREET
TSDF City,St,Zip:	WATERBURY, CT 06702
TSDF Country:	USA
TSDF Telephone:	Not reported
Transport Date:	06/06/89
Transporter EPA ID:	NYD981185903
Transporter Name:	MARINE POLLUTION CONTROL
Transporter Country:	USA
Transporter Phone:	Not reported
Trans 2 Date:	/ /
Trans 2 EPA ID:	Not reported
Trans 2 Name:	Not reported
Trans 2 Address:	Not reported

RADIAC RESEARCH CORP (Continued) **1000245435**

Trans 2 City,St,Zip:	CT
Trans 2 Country:	USA
Trans 2 Phone:	Not reported
Generator EPA ID:	NYD049178296
Gererator Phone:	7189632233
Generator Address:	Not reported
Generator City,State,Zip:	Not reported
Generator Country:	Not reported
Special Handling:	Yes
Discrepancies:	No
Date Shipped:	06/06/89
Date Received:	06/06/89
Last modified date:	04/27/04
Last modified by:	IG
Comments:	Not reported

Manifest No:	Not reported
Waste Occurence:	Not reported
UNNA:	Not reported
Hazard Class:	Not reported
US Dot Description:	Not reported
No of Containers:	Not reported
Container Type:	Not reported
Quantity:	Not reported
Weight/Volume:	Not reported
Additional Description:	Not reported
Handling Code:	Not reported
Date Record Was Last Modified:	Not reported
DEO Who Last Modified Record:	Not reported
Manifest No:	Not reported
Waste Occurence:	Not reported
EPA Waste Code:	Not reported
Recycled Waste?:	Not reported
Date Record Was Last Modified:	Not reported
DEO Who Last Modified Record:	Not reported
Year:	1999
Manifest ID:	CTF0292970
TSDF EPA ID:	CT5000001495
TSDF Name:	NORTHEAST LAMP RECYCLING INC
TSDF Address:	250 MAIN ST
TSDF City,St,Zip:	EAST WINDSOR, CT 06088
TSDF Country:	USA
TSDF Telephone:	Not reported
Transport Date:	12/28/99
Transporter EPA ID:	NYD049178296
Transporter Name:	RADIAC RESEARCH CORP
Transporter Country:	USA
Transporter Phone:	Not reported
Trans 2 Date:	/ /
Trans 2 EPA ID:	Not reported
Trans 2 Name:	Not reported
Trans 2 Address:	Not reported
Trans 2 City,St,Zip:	CT
Trans 2 Country:	USA
Trans 2 Phone:	Not reported
Generator EPA ID:	NYD049178296
Gererator Phone:	7189632233

RADIAC RESEARCH CORP (Continued) **1000245435**

Generator Address:	Not reported
Generator City,State,Zip:	Not reported
Generator Country:	Not reported
Special Handling:	Not reported
Discrepancies:	No
Date Shipped:	12/28/99
Date Received:	12/29/99
Last modified date:	04/26/04
Last modified by:	IG
Comments:	Not reported
Year:	1995
Manifest ID:	CTF0203924
TSDF EPA ID:	CTD000604488
TSDF Name:	CLEAN HARBORS OF CONNECTICUT, INC.
TSDF Address:	51 BRODERICK RD
TSDF City,St,Zip:	BRISTOL, CT 06010
TSDF Country:	USA
TSDF Telephone:	Not reported
Transport Date:	02/09/95
Transporter EPA ID:	MAD039322250
Transporter Name:	CLEAN HARBORS ENVIRONMENTAL SERVICES, INC.
Transporter Country:	USA
Transporter Phone:	Not reported
Trans 2 Date:	/ /
Trans 2 EPA ID:	Not reported
Trans 2 Name:	Not reported
Trans 2 Address:	Not reported
Trans 2 City,St,Zip:	CT
Trans 2 Country:	USA
Trans 2 Phone:	Not reported
Generator EPA ID:	NYD049178296
Gererator Phone:	7189632233
Generator Address:	Not reported
Generator City,State,Zip:	Not reported
Generator Country:	Not reported
Special Handling:	Not reported
Discrepancies:	No
Date Shipped:	02/09/95
Date Received:	02/13/95
Last modified date:	04/26/04
Last modified by:	IG
Comments:	Not reported
Year:	1989
Manifest ID:	CTC0192702
TSDF EPA ID:	CTD072138969
TSDF Name:	ENVIRONMENTAL WASTE RESOURCES, INC.
TSDF Address:	130 FREIGHT STREET
TSDF City,St,Zip:	WATERBURY, CT 06702
TSDF Country:	USA
TSDF Telephone:	Not reported
Transport Date:	06/06/89
Transporter EPA ID:	NYD981185903
Transporter Name:	MARINE POLLUTION CONTROL
Transporter Country:	USA
Transporter Phone:	Not reported
Trans 2 Date:	/ /
Trans 2 EPA ID:	Not reported

RADIAC RESEARCH CORP (Continued) **1000245435**

Trans 2 Name:	Not reported
Trans 2 Address:	Not reported
Trans 2 City,St,Zip:	CT
Trans 2 Country:	USA
Trans 2 Phone:	Not reported
Generator EPA ID:	NYD049178296
Gererator Phone:	7189632233
Generator Address:	Not reported
Generator City,State,Zip:	Not reported
Generator Country:	Not reported
Special Handling:	Yes
Discrepancies:	No
Date Shipped:	06/06/89
Date Received:	06/06/89
Last modified date:	04/27/04
Last modified by:	IG
Comments:	Not reported

Manifest No:	Not reported
Waste Occurence:	Not reported
UNNA:	Not reported
Hazard Class:	Not reported
US Dot Description:	Not reported
No of Containers:	Not reported
Container Type:	Not reported
Quantity:	Not reported
Weight/Volume:	Not reported
Additional Description:	Not reported
Handling Code:	Not reported
Date Record Was Last Modified:	Not reported
DEO Who Last Modified Record:	Not reported
Manifest No:	Not reported
Waste Occurence:	Not reported
EPA Waste Code:	Not reported
Recycled Waste?:	Not reported
Date Record Was Last Modified:	Not reported
DEO Who Last Modified Record:	Not reported
Year:	1999
Manifest ID:	CTF0292970
TSDF EPA ID:	CT5000001495
TSDF Name:	NORTHEAST LAMP RECYCLING INC
TSDF Address:	250 MAIN ST
TSDF City,St,Zip:	EAST WINDSOR, CT 06088
TSDF Country:	USA
TSDF Telephone:	Not reported
Transport Date:	12/28/99
Transporter EPA ID:	NYD049178296
Transporter Name:	RADIAC RESEARCH CORP
Transporter Country:	USA
Transporter Phone:	Not reported
Trans 2 Date:	/ /
Trans 2 EPA ID:	Not reported
Trans 2 Name:	Not reported
Trans 2 Address:	Not reported
Trans 2 City,St,Zip:	CT
Trans 2 Country:	USA
Trans 2 Phone:	Not reported

RADIAC RESEARCH CORP (Continued) **1000245435**

Generator EPA ID:	NYD049178296
Gererator Phone:	7189632233
Generator Address:	Not reported
Generator City,State,Zip:	Not reported
Generator Country:	Not reported
Special Handling:	Not reported
Discrepancies:	No
Date Shipped:	12/28/99
Date Received:	12/29/99
Last modified date:	04/26/04
Last modified by:	IG
Comments:	Not reported
Year:	1995
Manifest ID:	CTF0203924
TSDF EPA ID:	CTD000604488
TSDF Name:	CLEAN HARBORS OF CONNECTICUT, INC.
TSDF Address:	51 BRODERICK RD
TSDF City,St,Zip:	BRISTOL, CT 06010
TSDF Country:	USA
TSDF Telephone:	Not reported
Transport Date:	02/09/95
Transporter EPA ID:	MAD039322250
Transporter Name:	CLEAN HARBORS ENVIRONMENTAL SERVICES, INC.
Transporter Country:	USA
Transporter Phone:	Not reported
Trans 2 Date:	/ /
Trans 2 EPA ID:	Not reported
Trans 2 Name:	Not reported
Trans 2 Address:	Not reported
Trans 2 City,St,Zip:	CT
Trans 2 Country:	USA
Trans 2 Phone:	Not reported
Generator EPA ID:	NYD049178296
Gererator Phone:	7189632233
Generator Address:	Not reported
Generator City,State,Zip:	Not reported
Generator Country:	Not reported
Special Handling:	Not reported
Discrepancies:	No
Date Shipped:	02/09/95
Date Received:	02/13/95
Last modified date:	04/26/04
Last modified by:	IG
Comments:	Not reported
Year:	1989
Manifest ID:	CTC0192702
TSDF EPA ID:	CTD072138969
TSDF Name:	ENVIRONMENTAL WASTE RESOURCES, INC.
TSDF Address:	130 FREIGHT STREET
TSDF City,St,Zip:	WATERBURY, CT 06702
TSDF Country:	USA
TSDF Telephone:	Not reported
Transport Date:	06/06/89
Transporter EPA ID:	NYD981185903
Transporter Name:	MARINE POLLUTION CONTROL
Transporter Country:	USA
Transporter Phone:	Not reported

RADIAC RESEARCH CORP (Continued) **1000245435**

Trans 2 Date:	/ /
Trans 2 EPA ID:	Not reported
Trans 2 Name:	Not reported
Trans 2 Address:	Not reported
Trans 2 City,St,Zip:	CT
Trans 2 Country:	USA
Trans 2 Phone:	Not reported
Generator EPA ID:	NYD049178296
Gererator Phone:	7189632233
Generator Address:	Not reported
Generator City,State,Zip:	Not reported
Generator Country:	Not reported
Special Handling:	Yes
Discrepancies:	No
Date Shipped:	06/06/89
Date Received:	06/06/89
Last modified date:	04/27/04
Last modified by:	IG
Comments:	Not reported

Manifest No:	Not reported
Waste Occurence:	Not reported
UNNA:	Not reported
Hazard Class:	Not reported
US Dot Description:	Not reported
No of Containers:	Not reported
Container Type:	Not reported
Quantity:	Not reported
Weight/Volume:	Not reported
Additional Description:	Not reported
Handling Code:	Not reported
Date Record Was Last Modified:	Not reported
DEO Who Last Modified Record:	Not reported
Manifest No:	Not reported
Waste Occurence:	Not reported
EPA Waste Code:	Not reported
Recycled Waste?:	Not reported
Date Record Was Last Modified:	Not reported
DEO Who Last Modified Record:	Not reported
Year:	1999
Manifest ID:	CTF0292970
TSDF EPA ID:	CT5000001495
TSDF Name:	NORTHEAST LAMP RECYCLING INC
TSDF Address:	250 MAIN ST
TSDF City,St,Zip:	EAST WINDSOR, CT 06088
TSDF Country:	USA
TSDF Telephone:	Not reported
Transport Date:	12/28/99
Transporter EPA ID:	NYD049178296
Transporter Name:	RADIAC RESEARCH CORP
Transporter Country:	USA
Transporter Phone:	Not reported
Trans 2 Date:	/ /
Trans 2 EPA ID:	Not reported
Trans 2 Name:	Not reported
Trans 2 Address:	Not reported
Trans 2 City,St,Zip:	CT

RADIAC RESEARCH CORP (Continued) **1000245435**

Trans 2 Country:	USA
Trans 2 Phone:	Not reported
Generator EPA ID:	NYD049178296
Gererator Phone:	7189632233
Generator Address:	Not reported
Generator City,State,Zip:	Not reported
Generator Country:	Not reported
Special Handling:	Not reported
Discrepancies:	No
Date Shipped:	12/28/99
Date Received:	12/29/99
Last modified date:	04/26/04
Last modified by:	IG
Comments:	Not reported
Year:	1995
Manifest ID:	CTF0203924
TSDF EPA ID:	CTD000604488
TSDF Name:	CLEAN HARBORS OF CONNECTICUT, INC.
TSDF Address:	51 BRODERICK RD
TSDF City,St,Zip:	BRISTOL, CT 06010
TSDF Country:	USA
TSDF Telephone:	Not reported
Transport Date:	02/09/95
Transporter EPA ID:	MAD039322250
Transporter Name:	CLEAN HARBORS ENVIRONMENTAL SERVICES, INC.
Transporter Country:	USA
Transporter Phone:	Not reported
Trans 2 Date:	/ /
Trans 2 EPA ID:	Not reported
Trans 2 Name:	Not reported
Trans 2 Address:	Not reported
Trans 2 City,St,Zip:	CT
Trans 2 Country:	USA
Trans 2 Phone:	Not reported
Generator EPA ID:	NYD049178296
Gererator Phone:	7189632233
Generator Address:	Not reported
Generator City,State,Zip:	Not reported
Generator Country:	Not reported
Special Handling:	Not reported
Discrepancies:	No
Date Shipped:	02/09/95
Date Received:	02/13/95
Last modified date:	04/26/04
Last modified by:	IG
Comments:	Not reported
Year:	1989
Manifest ID:	CTC0192702
TSDF EPA ID:	CTD072138969
TSDF Name:	ENVIRONMENTAL WASTE RESOURCES, INC.
TSDF Address:	130 FREIGHT STREET
TSDF City,St,Zip:	WATERBURY, CT 06702
TSDF Country:	USA
TSDF Telephone:	Not reported
Transport Date:	06/06/89
Transporter EPA ID:	NYD981185903
Transporter Name:	MARINE POLLUTION CONTROL

RADIAC RESEARCH CORP (Continued) **1000245435**

Transporter Country:	USA
Transporter Phone:	Not reported
Trans 2 Date:	/ /
Trans 2 EPA ID:	Not reported
Trans 2 Name:	Not reported
Trans 2 Address:	Not reported
Trans 2 City,St,Zip:	CT
Trans 2 Country:	USA
Trans 2 Phone:	Not reported
Generator EPA ID:	NYD049178296
Gererator Phone:	7189632233
Generator Address:	Not reported
Generator City,State,Zip:	Not reported
Generator Country:	Not reported
Special Handling:	Yes
Discrepancies:	No
Date Shipped:	06/06/89
Date Received:	06/06/89
Last modified date:	04/27/04
Last modified by:	IG
Comments:	Not reported

Manifest No:	Not reported
Waste Occurence:	Not reported
UNNA:	Not reported
Hazard Class:	Not reported
US Dot Description:	Not reported
No of Containers:	Not reported
Container Type:	Not reported
Quantity:	Not reported
Weight/Volume:	Not reported
Additional Description:	Not reported
Handling Code:	Not reported
Date Record Was Last Modified:	Not reported
DEO Who Last Modified Record:	Not reported
Manifest No:	Not reported
Waste Occurence:	Not reported
EPA Waste Code:	Not reported
Recycled Waste?:	Not reported
Date Record Was Last Modified:	Not reported
DEO Who Last Modified Record:	Not reported
Year:	1999
Manifest ID:	CTF0292970
TSDF EPA ID:	CT5000001495
TSDF Name:	NORTHEAST LAMP RECYCLING INC
TSDF Address:	250 MAIN ST
TSDF City,St,Zip:	EAST WINDSOR, CT 06088
TSDF Country:	USA
TSDF Telephone:	Not reported
Transport Date:	12/28/99
Transporter EPA ID:	NYD049178296
Transporter Name:	RADIAC RESEARCH CORP
Transporter Country:	USA
Transporter Phone:	Not reported
Trans 2 Date:	/ /
Trans 2 EPA ID:	Not reported
Trans 2 Name:	Not reported

RADIAC RESEARCH CORP (Continued) **1000245435**

Trans 2 Address:	Not reported
Trans 2 City,St,Zip:	CT
Trans 2 Country:	USA
Trans 2 Phone:	Not reported
Generator EPA ID:	NYD049178296
Gererator Phone:	7189632233
Generator Address:	Not reported
Generator City,State,Zip:	Not reported
Generator Country:	Not reported
Special Handling:	Not reported
Discrepancies:	No
Date Shipped:	12/28/99
Date Received:	12/29/99
Last modified date:	04/26/04
Last modified by:	IG
Comments:	Not reported
Year:	1995
Manifest ID:	CTF0203924
TSDF EPA ID:	CTD000604488
TSDF Name:	CLEAN HARBORS OF CONNECTICUT, INC.
TSDF Address:	51 BRODERICK RD
TSDF City,St,Zip:	BRISTOL, CT 06010
TSDF Country:	USA
TSDF Telephone:	Not reported
Transport Date:	02/09/95
Transporter EPA ID:	MAD039322250
Transporter Name:	CLEAN HARBORS ENVIRONMENTAL SERVICES, INC.
Transporter Country:	USA
Transporter Phone:	Not reported
Trans 2 Date:	/ /
Trans 2 EPA ID:	Not reported
Trans 2 Name:	Not reported
Trans 2 Address:	Not reported
Trans 2 City,St,Zip:	CT
Trans 2 Country:	USA
Trans 2 Phone:	Not reported
Generator EPA ID:	NYD049178296
Gererator Phone:	7189632233
Generator Address:	Not reported
Generator City,State,Zip:	Not reported
Generator Country:	Not reported
Special Handling:	Not reported
Discrepancies:	No
Date Shipped:	02/09/95
Date Received:	02/13/95
Last modified date:	04/26/04
Last modified by:	IG
Comments:	Not reported
Year:	1989
Manifest ID:	CTC0192702
TSDF EPA ID:	CTD072138969
TSDF Name:	ENVIRONMENTAL WASTE RESOURCES, INC.
TSDF Address:	130 FREIGHT STREET
TSDF City,St,Zip:	WATERBURY, CT 06702
TSDF Country:	USA
TSDF Telephone:	Not reported
Transport Date:	06/06/89

RADIAC RESEARCH CORP (Continued) **1000245435**

Transporter EPA ID:	NYD981185903
Transporter Name:	MARINE POLLUTION CONTROL
Transporter Country:	USA
Transporter Phone:	Not reported
Trans 2 Date:	/ /
Trans 2 EPA ID:	Not reported
Trans 2 Name:	Not reported
Trans 2 Address:	Not reported
Trans 2 City,St,Zip:	CT
Trans 2 Country:	USA
Trans 2 Phone:	Not reported
Generator EPA ID:	NYD049178296
Gererator Phone:	7189632233
Generator Address:	Not reported
Generator City,State,Zip:	Not reported
Generator Country:	Not reported
Special Handling:	Yes
Discrepancies:	No
Date Shipped:	06/06/89
Date Received:	06/06/89
Last modified date:	04/27/04
Last modified by:	IG
Comments:	Not reported

Click this hyperlink while viewing on your computer to access
303 additional CT MANIFEST: record(s) in the EDR Site Report.

NJ MANIFEST:

Manifest Code:	NJA5062424
EPA ID:	NYD049178296
Date Shipped:	20050104
TSDF EPA ID:	NJD002182897
Transporter EPA ID:	NYD049178296
Transporter 2 EPA ID:	Not reported
Date Trans1 Transported Waste:	050104
Date Trans2 Transported Waste:	000000
Date TSDF Received Waste:	050105
Tranporter 1 Decal:	Not reported
Tranporter 2 Decal:	Not reported
Data Entry Number:	04250522
Reference Manifest Number:	Not reported
Was Load Rejected (Y/N):	No
Reason Load Was Rejected:	Not reported
Waste Code:	Not reported
Manifest Year:	Not reported
Quantity:	Not reported
Unit:	Not reported
Hand Code:	Not reported

Manifest Code:	NJA5082859
EPA ID:	NYD049178296
Date Shipped:	20050119
TSDF EPA ID:	NJD002182897
Transporter EPA ID:	NYD049178296
Transporter 2 EPA ID:	Not reported

RADIAC RESEARCH CORP (Continued) **1000245435**

Date Trans1 Transported Waste: 050119
Date Trans2 Transported Waste: 000000
Date TSDF Received Waste: 050119
Tranporter 1 Decal: Not reported
Tranporter 2 Decal: Not reported
Data Entry Number: 03010521
Reference Manifest Number: Not reported
Was Load Rejected (Y/N): No
Reason Load Was Rejected: Not reported
Waste Code: Not reported
Manifest Year: Not reported
Quantity: Not reported
Unit: Not reported
Hand Code: Not reported

Manifest Code: NJA5104138
EPA ID: NYD049178296
Date Shipped: 20050202
TSDF EPA ID: NJD002182897
Transporter EPA ID: NYD049178296
Transporter 2 EPA ID: Not reported
Date Trans1 Transported Waste: 050202
Date Trans2 Transported Waste: 000000
Date TSDF Received Waste: 050203
Tranporter 1 Decal: Not reported
Tranporter 2 Decal: Not reported
Data Entry Number: 04190521
Reference Manifest Number: Not reported
Was Load Rejected (Y/N): No
Reason Load Was Rejected: Not reported
Waste Code: Not reported
Manifest Year: Not reported
Quantity: Not reported
Unit: Not reported
Hand Code: Not reported

Manifest Code: NJA5062459
EPA ID: NYD049178296
Date Shipped: 20050324
TSDF EPA ID: NJD002182897
Transporter EPA ID: NYD049178296
Transporter 2 EPA ID: NYD049178296
Date Trans1 Transported Waste: 050324
Date Trans2 Transported Waste: 050329
Date TSDF Received Waste: 050329
Tranporter 1 Decal: Not reported
Tranporter 2 Decal: Not reported
Data Entry Number: 05180522
Reference Manifest Number: Not reported
Was Load Rejected (Y/N): No
Reason Load Was Rejected: Not reported
Waste Code: Not reported
Manifest Year: Not reported

RADIAC RESEARCH CORP (Continued) **1000245435**

Quantity: Not reported
Unit: Not reported
Hand Code: Not reported

Manifest Code: NJA2876755
EPA ID: NYD049178296
Date Shipped: 20050407
TSDF EPA ID: NJD002182897
Transporter EPA ID: NYD049178296
Transporter 2 EPA ID: Not reported
Date Trans1 Transported Waste: 050407
Date Trans2 Transported Waste: 000000
Date TSDF Received Waste: 050412
Tranporter 1 Decal: Not reported
Tranporter 2 Decal: Not reported
Data Entry Number: 06160522
Reference Manifest Number: Not reported
Was Load Rejected (Y/N): No
Reason Load Was Rejected: Not reported
Waste Code: Not reported
Manifest Year: Not reported
Quantity: Not reported
Unit: Not reported
Hand Code: Not reported

Manifest Code: NJA2876770
EPA ID: NYD049178296
Date Shipped: 20050407
TSDF EPA ID: NJD002182897
Transporter EPA ID: NYD049178296
Transporter 2 EPA ID: Not reported
Date Trans1 Transported Waste: 050407
Date Trans2 Transported Waste: 000000
Date TSDF Received Waste: 050412
Tranporter 1 Decal: Not reported
Tranporter 2 Decal: Not reported
Data Entry Number: 06160522
Reference Manifest Number: Not reported
Was Load Rejected (Y/N): No
Reason Load Was Rejected: Not reported
Waste Code: Not reported
Manifest Year: Not reported
Quantity: Not reported
Unit: Not reported
Hand Code: Not reported

Manifest Code: NJA2876756
EPA ID: NYD049178296
Date Shipped: 20050420
TSDF EPA ID: NJD002182897
Transporter EPA ID: NYD049178296

RADIAC RESEARCH CORP (Continued) **1000245435**

Transporter 2 EPA ID: Not reported
Date Trans1 Transported Waste: 050420
Date Trans2 Transported Waste: 000000
Date TSDF Received Waste: 050421
Tranporter 1 Decal: Not reported
Tranporter 2 Decal: Not reported
Data Entry Number: 06160522
Reference Manifest Number: Not reported
Was Load Rejected (Y/N): No
Reason Load Was Rejected: Not reported
Waste Code: Not reported
Manifest Year: Not reported
Quantity: Not reported
Unit: Not reported
Hand Code: Not reported

Manifest Code: NJA2876765
EPA ID: NYD049178296
Date Shipped: 20050426
TSDF EPA ID: NJD002182897
Transporter EPA ID: NYD049178296
Transporter 2 EPA ID: Not reported
Date Trans1 Transported Waste: 050426
Date Trans2 Transported Waste: 000000
Date TSDF Received Waste: 050427
Tranporter 1 Decal: Not reported
Tranporter 2 Decal: Not reported
Data Entry Number: 06160522
Reference Manifest Number: Not reported
Was Load Rejected (Y/N): No
Reason Load Was Rejected: Not reported
Waste Code: Not reported
Manifest Year: Not reported
Quantity: Not reported
Unit: Not reported
Hand Code: Not reported

Manifest Code: NJA5104135
EPA ID: NYD049178296
Date Shipped: 20050505
TSDF EPA ID: NJD002182897
Transporter EPA ID: NYD049178296
Transporter 2 EPA ID: Not reported
Date Trans1 Transported Waste: 050505
Date Trans2 Transported Waste: 000000
Date TSDF Received Waste: 050506
Tranporter 1 Decal: Not reported
Tranporter 2 Decal: Not reported
Data Entry Number: 06010521
Reference Manifest Number: Not reported
Was Load Rejected (Y/N): No
Reason Load Was Rejected: Not reported
Waste Code: Not reported

RADIAC RESEARCH CORP (Continued) **1000245435**

Manifest Year: Not reported
Quantity: Not reported
Unit: Not reported
Hand Code: Not reported

Manifest Code: NJA5062427
EPA ID: NYD049178296
Date Shipped: 20050526
TSDF EPA ID: NJD002182897
Transporter EPA ID: NYD049178296
Transporter 2 EPA ID: Not reported
Date Trans1 Transported Waste: 050526
Date Trans2 Transported Waste: 000000
Date TSDF Received Waste: 050527
Tranporter 1 Decal: Not reported
Tranporter 2 Decal: Not reported
Data Entry Number: 07120525
Reference Manifest Number: Not reported
Was Load Rejected (Y/N): No
Reason Load Was Rejected: Not reported
Waste Code: Not reported
Manifest Year: Not reported
Quantity: Not reported
Unit: Not reported
Hand Code: Not reported

Manifest Code: NJA5062428
EPA ID: NYD049178296
Date Shipped: 20050526
TSDF EPA ID: NJD002182897
Transporter EPA ID: NYD049178296
Transporter 2 EPA ID: Not reported
Date Trans1 Transported Waste: 050526
Date Trans2 Transported Waste: 000000
Date TSDF Received Waste: 050527
Tranporter 1 Decal: Not reported
Tranporter 2 Decal: Not reported
Data Entry Number: 07120525
Reference Manifest Number: Not reported
Was Load Rejected (Y/N): No
Reason Load Was Rejected: Not reported
Waste Code: Not reported
Manifest Year: Not reported
Quantity: Not reported
Unit: Not reported
Hand Code: Not reported

Manifest Code: NJA2876773
EPA ID: NYD049178296
Date Shipped: 20050607
TSDF EPA ID: NJD002182897

RADIAC RESEARCH CORP (Continued) **1000245435**

Transporter EPA ID: NYD049178296
Transporter 2 EPA ID: Not reported
Date Trans1 Transported Waste: 050607
Date Trans2 Transported Waste: 000000
Date TSDF Received Waste: 050610
Tranporter 1 Decal: Not reported
Tranporter 2 Decal: Not reported
Data Entry Number: 07070522
Reference Manifest Number: Not reported
Was Load Rejected (Y/N): No
Reason Load Was Rejected: Not reported
Waste Code: Not reported
Manifest Year: Not reported
Quantity: Not reported
Unit: Not reported
Hand Code: Not reported

Manifest Code: NJA2876766
EPA ID: NYD049178296
Date Shipped: 20050613
TSDF EPA ID: NJD002182897
Transporter EPA ID: NYD049178296
Transporter 2 EPA ID: Not reported
Date Trans1 Transported Waste: 050613
Date Trans2 Transported Waste: 000000
Date TSDF Received Waste: 050624
Tranporter 1 Decal: Not reported
Tranporter 2 Decal: Not reported
Data Entry Number: 08090535
Reference Manifest Number: Not reported
Was Load Rejected (Y/N): No
Reason Load Was Rejected: Not reported
Waste Code: Not reported
Manifest Year: Not reported
Quantity: Not reported
Unit: Not reported
Hand Code: Not reported

Manifest Code: NJA5082892
EPA ID: NYD049178296
Date Shipped: 20040108
TSDF EPA ID: NJD002182897
Transporter EPA ID: NYD049178296
Transporter 2 EPA ID: Not reported
Date Trans1 Transported Waste: 040108
Date Trans2 Transported Waste: 000000
Date TSDF Received Waste: 040108
Tranporter 1 Decal: Not reported
Tranporter 2 Decal: Not reported
Data Entry Number: 03120421
Reference Manifest Number: Not reported
Was Load Rejected (Y/N): No
Reason Load Was Rejected: Not reported

RADIAC RESEARCH CORP (Continued) **1000245435**

Waste Code: Not reported
Manifest Year: Not reported
Quantity: Not reported
Unit: Not reported
Hand Code: Not reported

Manifest Code: NJA2876657
EPA ID: NYD049178296
Date Shipped: 20040119
TSDF EPA ID: NJD002182897
Transporter EPA ID: NYD049178296
Transporter 2 EPA ID: Not reported
Date Trans1 Transported Waste: 040119
Date Trans2 Transported Waste: 000000
Date TSDF Received Waste: 040123
Tranporter 1 Decal: Not reported
Tranporter 2 Decal: Not reported
Data Entry Number: 03090425
Reference Manifest Number: Not reported
Was Load Rejected (Y/N): No
Reason Load Was Rejected: Not reported
Waste Code: Not reported
Manifest Year: Not reported
Quantity: Not reported
Unit: Not reported
Hand Code: Not reported

Manifest Code: NJA5082895
EPA ID: NYD049178296
Date Shipped: 20040122
TSDF EPA ID: NJD002182897
Transporter EPA ID: NYD049178296
Transporter 2 EPA ID: Not reported
Date Trans1 Transported Waste: 040122
Date Trans2 Transported Waste: 000000
Date TSDF Received Waste: 040123
Tranporter 1 Decal: Not reported
Tranporter 2 Decal: Not reported
Data Entry Number: 03100422
Reference Manifest Number: Not reported
Was Load Rejected (Y/N): No
Reason Load Was Rejected: Not reported
Waste Code: Not reported
Manifest Year: Not reported
Quantity: Not reported
Unit: Not reported
Hand Code: Not reported

Manifest Code: NJA5082885
EPA ID: NYD049178296
Date Shipped: 20040206

RADIAC RESEARCH CORP (Continued) **1000245435**

TSDF EPA ID:	NJD002182897
Transporter EPA ID:	NYD049178296
Transporter 2 EPA ID:	Not reported
Date Trans1 Transported Waste:	040206
Date Trans2 Transported Waste:	000000
Date TSDF Received Waste:	040206
Tranporter 1 Decal:	Not reported
Tranporter 2 Decal:	Not reported
Data Entry Number:	03170421
Reference Manifest Number:	Not reported
Was Load Rejected (Y/N):	No
Reason Load Was Rejected:	Not reported
Waste Code:	Not reported
Manifest Year:	Not reported
Quantity:	Not reported
Unit:	Not reported
Hand Code:	Not reported

Manifest Code:	NJA2876658
EPA ID:	NYD049178296
Date Shipped:	20040209
TSDF EPA ID:	NJD002182897
Transporter EPA ID:	NYD049178296
Transporter 2 EPA ID:	Not reported
Date Trans1 Transported Waste:	040209
Date Trans2 Transported Waste:	000000
Date TSDF Received Waste:	040210
Tranporter 1 Decal:	Not reported
Tranporter 2 Decal:	Not reported
Data Entry Number:	03170422
Reference Manifest Number:	Not reported
Was Load Rejected (Y/N):	No
Reason Load Was Rejected:	Not reported
Waste Code:	Not reported
Manifest Year:	Not reported
Quantity:	Not reported
Unit:	Not reported
Hand Code:	Not reported

Manifest Code:	NJA5082887
EPA ID:	NYD049178296
Date Shipped:	20040224
TSDF EPA ID:	NJD002182897
Transporter EPA ID:	NYD049178296
Transporter 2 EPA ID:	Not reported
Date Trans1 Transported Waste:	040224
Date Trans2 Transported Waste:	000000
Date TSDF Received Waste:	040301
Tranporter 1 Decal:	Not reported
Tranporter 2 Decal:	Not reported
Data Entry Number:	03300422
Reference Manifest Number:	Not reported
Was Load Rejected (Y/N):	No

RADIAC RESEARCH CORP (Continued) **1000245435**

Reason Load Was Rejected: Not reported
Waste Code: Not reported
Manifest Year: Not reported
Quantity: Not reported
Unit: Not reported
Hand Code: Not reported

Manifest Code: NJA5082888
EPA ID: NYD049178296
Date Shipped: 20040305
TSDF EPA ID: NJD002182897
Transporter EPA ID: NYD049178296
Transporter 2 EPA ID: Not reported
Date Trans1 Transported Waste: 040305
Date Trans2 Transported Waste: 000000
Date TSDF Received Waste: 040305
Tranporter 1 Decal: Not reported
Tranporter 2 Decal: Not reported
Data Entry Number: 04020425
Reference Manifest Number: Not reported
Was Load Rejected (Y/N): No
Reason Load Was Rejected: Not reported
Waste Code: Not reported
Manifest Year: Not reported
Quantity: Not reported
Unit: Not reported
Hand Code: Not reported

MANIFEST:
GEN Cert Date: Not reported
Transporter Recpt Date: Not reported
Number Of Containers: Not reported
Container Type: Not reported
Waste Code1: Not reported
Waste Code2: Not reported
Waste Code3: Not reported
Comment: Not reported
Fee Exempt Code: Not reported
TSDF Name: Not reported
TSDF ID: Not reported
Date Imported: Not reported
Transporter 2 Name: Not reported
Transporter 2 ID: Not reported
Manifest Docket Number: Not reported
Waste Description: Not reported
Quantity: Not reported
WT/Vol Units: Not reported
Item Number: Not reported
Transporter Name: Not reported
Transporter EPA ID: Not reported
GEN Cert Date: Not reported
Transporter Recpt Date: Not reported
Transporter 2 Recpt Date: Not reported

RADIAC RESEARCH CORP (Continued) **1000245435**

TSDF Recpt Date: Not reported
EPA ID: Not reported

---

115 NNE 1/2-1 5210 ft. | **MOBIL OIL BROOKLYN TERMINAL** | **DEL SHWS** | **S105972445**
300 NORTH HENRY STREET | **N/A**
BROOKLYN, NY

Relative: Lower

Actual: 12 ft.

DEL SHWS:

Year:	Not reported
Site Code Id:	224013
Site Classification:	D1
Region:	2
Epa Id Number:	Not reported
Site Type - Dump:	No
Site Type - Structure:	No
Site Type - Lagoon:	No
Site Type - Landfill:	No
Site Type - Treat Pond:	No
Site Size (Acres):	15 Acres
Site Size Comment:	Not reported
Period Assoc/HW Start:	Not reported
Period Assoc/HW End:	Not reported
Lat/Long:	0 0' 0" / 0 0' 0"
Lat/Long Decimal:	0.00000 / 0.00000
Lat/Long (dms):	0 0 0 / 0 0 0
Hazard Waste Disposed:	Not reported
Quantity:	Not reported
Air Data Available:	No
SW Std Contravention:	No
GW Std Contravention:	No
Soil Type:	Not reported
Sediment Data Available	No
GW Std Contravention:	No
DW Std Contravention:	No
SW Std Contravention:	No
Air Stand Contraventions	No
Legal Action Type:	Not reported
State Legal Action:	No
Federal Legal Action:	No
Enforce Status Code:	Not reported
Remedial Act Proposed:	No
Rem Act Under Design:	No
Rem Act In Progress:	No
Rem Act Completed:	No
Remedial Action Type:	Complete
Soil Type:	Not reported
Depth To Groundwater:	Not reported
Owner Name:	Not reported
Owner Address:	300 North Henry Street
Owner City,St,Zip:	Brooklyn
Owner Phone:	Not reported
Owner Contact Name:	Not reported
Owner During Disposal:	Mobil Oil
Owner During Use:	Not reported
Operator Name:	Not reported
Operator Address:	Not reported

MOBIL OIL BROOKLYN TERMINAL (Continued) **S105972445**

Operator City,St,Zip:	Not reported
Operator Phone:	Not reported
Operator Contact Name:	Not reported
Oper During Disposal:	Not reported
Site Type:	Dump
HW Disposal Period:	From: 1900 To: 1985
Analytical Data Available	Not reported
Applicable Std Exceeded	Not reported
Geotech Info:	Not reported
Depth To Groundwater:	Not reported
Status:	Not reported
Nature Of Action:	Not reported
Env Prob Assessment:	Not reported
Site Description:	Large storage area. Facility was built on an old refinery. Possiblity of groundwater contamination due to poor operation. Newton Creek is adjacent to the site.
Confirmed HW:	Gasoline, Kerosene, Fuel Oil, Others: unknown
Environment Assesment	Site has been remediated.
Health Assesment:	Not reported
Disposal Start Date:	Not reported
Disposal Term Date:	Not reported
Air Violation:	Not reported
Groundwater Violation:	Not reported
Drink Water Violation:	Not reported
Surface Water Violation:	Not reported
Legal New York State:	Not reported
Legal Federal:	Not reported
Legal State:	Not reported
Remedial Action Active:	Not reported
Remedial Action Done:	Not reported
NPL Status:	Not reported
Count Operator:	Not reported
Count Owner:	Not reported
NYTM X:	0
NYTM Y:	0
Co Name:	Not reported
Co Addr:	Not reported
Operator Addr:	Not reported
Operator Addr 2:	Not reported
Operator Addr 3:	Not reported
Operator Addr 4:	Not reported
HWDP From:	Not reported
From To:	Not reported
Assessment Of Health:	Not reported
Env Assessment:	Not reported
HW Disposed/Quantity:	Not reported
Description:	Not reported
Assess/Env Prog:	Not reported
Assess/Health Prob:	Not reported
Site Description:	Not reported

City	EDR ID	Site Name	Site Address	Zip	Database(s)
175 FALMOUTH, BROOKLY	S102144594	175 FALMOUTH STREET / BRO	MRS. ISAACS PVT. DWELL		NY Spills, NY Hist Spills
69TH & NARROWS, BROO	S102144583	69TH STREET & NARROWS / B	OWL'S HEAD, S.T.P.		NY Spills, NY Hist Spills
BKLYN	S102142883	CON EDISON/NORTH 1ST ST	CON EDISON/NORTH 1ST ST		NY Spills, NY Hist Spills
BKLYN	S102141513	SMITH ST BET GARNET & 9TH	SMITH ST BET GARNET / 9TH		NY Spills, NY Hist Spills
BKLYN	S102142639	415 7TH ST/ST JOHN'S	415 7TH ST/ST JOHN'S		NY Spills, NY Hist Spills
BROKKLYN	S102143388	CARROLL ST. & UNION ST BR	CARROLL ST / UNION ST BR		NY Spills, NY Hist Spills
BROOKLY, NEW YORK	S102148192	14 AVE. & 15TH STREET	14 AVE / 15TH ST		NY Spills, NY Hist Spills
BROOKLYN	S108650799	CONSOLIDATED EDISON	MH24748 - AVE I / E 7TH ST	0	NY MANIFEST
BROOKLYN	S102143631	N3 AND N4TH STREET	N3 / N 4TH STREET		NY Spills, NY Hist Spills
BROOKLYN	S108146255	BERRY STREET HOUSING PROJECT	SOUTH 10TH STREET	11211	HSWDS
BROOKLYN	S108297543	169-175 NORTH 10TH STREET	169-175 NORTH 10TH STREET		NY Spills
BROOKLYN	S105999989	F N W MECHANICAL	139 NORTH 10TH STREET	11211	LTANKS
BROOKLYN	S106967942	MANHOLE 65955	10TH AVE/DIVISION AVE		NY Spills
BROOKLYN	S106468964		10TH AVE/11TH STREET		NY Spills
BROOKLYN	S102402019	10TH AVE & FLUSHING AVE	10TH AVE / FLUSHING AVE		NY Spills, NY Hist Spills
BROOKLYN	S104953150	MANHOLE 796	10TH AV/LITTLE NASSAU ST		NY Spills, NY Hist Spills
BROOKLYN	S104283131	MAN HOLE #2112	10TH AV / MYRTLE AV		NY Spills, NY Hist Spills
BROOKLYN	S108295647	CONSTRUCTION SITE	NORTH 11TH ST / ROEBLING		NY Spills
BROOKLYN	S108296639	COSTELLA HOME	2060 WEST 11TH STREET		NY Spills
BROOKLYN	S108295828	COMMERCIAL PROPERTY	200 NORTH 11TH STREET		NY Spills
BROOKLYN	S104284180	ASH ST & MCGINNIS AV	11TH ST CONDUIT		NY Spills, NY Hist Spills
BROOKLYN	S103483447	11TH ST CONDUIT	11TH ST CONDUIT		NY Spills, NY Hist Spills
BROOKLYN	S107408042	11TH ST YARD	11TH ST		NY Spills
BROOKLYN	S104646690		11TH AV NO OF 70TH ST		NY Spills, NY Hist Spills
BROOKLYN	S108297233	1775 EAST 13 STREET	1775 E 13 ST		NY Spills
BROOKLYN	S104787675	43RD STREET AND	13TH AVE		NY Spills, NY Hist Spills
BROOKLYN	S104648025		14TH ST / 10TH AVE		NY Spills, NY Hist Spills
BROOKLYN	S106126106	MANHOLE 54640	15TH ST 130'FT W OF 8TH		NY Spills
BROOKLYN	S106127284	ON STREET	WEST 16TH /HEARTPLACE		NY Spills
BROOKLYN	S102146991	101 EAST 179TH STREET	101 EAST 179TH STREET		NY Spills, NY Hist Spills
BROOKLYN	1009240808	CONSOLIDATED EDISON	MH4106-455 19TH ST / 8TH AVE		NY MANIFEST
BROOKLYN	S102143714	EAST 26TH STREET	EAST 26TH STREET		NY Spills, NY Hist Spills
BROOKLYN	S107787353	EXIT 34	ROUTE 278 SOUTHBOUND		NY Spills
BROOKLYN	S105841709	BJR REALTY CORP.	6O SOUTH 2ND STREET (WYTHE ST.)	11211	SWRCY, SWF/LF
BROOKLYN	S104192439	ZS7451	9TH AV 30 FT S OF 57TH ST		NY Spills, NY Hist Spills
BROOKLYN	S102143252	36TH STREET	36TH STREET		NY Spills, NY Hist Spills
BROOKLYN	S102143299	62ND STREET 3RD AVE.	62ND STREET 3RD AVE.		NY Spills, NY Hist Spills
BROOKLYN	S108294424	DRUM RUN	62ND/7TH AVE		NY Spills
BROOKLYN	S108295209	AL EASTMAN & SONS	65TH BETWEEN 8 / 9TH		NY Spills
BROOKLYN	S107658000	ON SIDEWALK	NORTH 7TH /WYTHEAVE		NY Spills
BROOKLYN	S104790127	VAULT 4746	EAST 7TH ST/AVE C		NY Spills, NY Hist Spills
BROOKLYN	S106735826	VAULT #5627	EAST 7TH / AVE Y		NY Spills
BROOKLYN	S106972104	GAS MAIN IN STREET	86TH STREET/BAY 24TH AVE		LTANKS

City	EDR ID	Site Name	Site Address	Zip	Database(s)
BROOKLYN	S102147933	86TH STREET - BELL PARKWA	86TH ST. - BELL PARKWAY		NY Spills, NY Hist Spills
BROOKLYN	S104788510	MANHOLE #6574	7TH AV 86TH ST		NY Spills, NY Hist Spills
BROOKLYN	S106015032	VAULT VS1532	WEST 8TH STREET		NY Spills
BROOKLYN	S104782398		SOUTH 8TH ST		LTANKS, HIST LTANKS
BROOKLYN	S103828527	W OF ROBLING AV	N 8TH ST		NY Spills, NY Hist Spills
BROOKLYN	S102147070	EAST 92ND STREET	EAST 92ND STREET		NY Spills, NY Hist Spills
BROOKLYN	1009239107	CONSOLIDATED EDISON	V1110-S 9TH ST / KENT		NY MANIFEST
BROOKLYN	S102239125	E. 9TH ST & AVE D	E. 9TH ST / AVE D		NY Spills, NY Hist Spills
BROOKLYN	S108295646	AUNT HEDDY'S BAKERY	234 NORTH 9TH STREET		NY Spills
BROOKLYN	S105057027	LAFAYETTE STREET	AND VANDERBILT AVE		NY Spills, NY Hist Spills
BROOKLYN	S104952707	NORTH 11 STREET	AND KENT STREET		NY Spills, NY Hist Spills
BROOKLYN	S102560606	66 CHESTNUT STREET	AND ETNA STREET		NY Spills, NY Hist Spills
BROOKLYN	S103939055	B-LINE S OF 36TH ST STA	AND 9TH AVE		NY Spills, NY Hist Spills
BROOKLYN	S103574599	PROSPECT EXPRESSWAY	AND 7TH AVE		NY Spills, NY Hist Spills
BROOKLYN	S103483606	RIVER NEAR WEST 15TH	AND 11TH AVE		NY Spills, NY Hist Spills
BROOKLYN	S106004783	38TH STREET AT CORNER OF	ANE M		NY Spills
BROOKLYN	S106736840	AT NORTH CONDUIT AV	AUTUMN AVE		NY Spills
BROOKLYN	S106002006	MH66937	N/S AVE / E 9TH ST		NY Spills
BROOKLYN	S107408408	MANHOLE # 58769	AVE V / EAST 9 STREET		NY Spills
BROOKLYN	S104952132	MH 6778	AVE P/WEST 9TH		NY Spills, NY Hist Spills
BROOKLYN	S106722100	MANHOLE 13553	AVE P / EAST 8TH ST		NY Spills
BROOKLYN	S106719424	ON STREET	AVE N/EAST 71 ST STREET		NY Spills
BROOKLYN	S106866676	STREET	AVE N / ROCKAWAY PKWY		NY Spills
BROOKLYN	S102143209	AVENUE L EAST43RD STREET	AVE L EAST 43RD STREET		NY Spills, NY Hist Spills
BROOKLYN	S107521070	DRUM RUN	AVE I/EAST 7TH STREET		NY Spills
BROOKLYN	S108295613	IN STREET	AVE I/EAST 32ND STREET		NY Spills
BROOKLYN	S106017277	MAN HOLE # 66937	AVE I / EAST 9TH ST		NY Spills
BROOKLYN	S106721398	MANHOLE 68037	AVE H - 87 FT W OF E 8TH		NY Spills
BROOKLYN	S106971059	POLE 69882	AVE D / KINGS HWY		NY Spills
BROOKLYN	S106736914	ENTRANCE TO 38TH STREET Y	9TH AVE 38TH STREET		NY Spills
BROOKLYN	S102662728	ROADWAY	8402 8TH AVE		LTANKS, HIST LTANKS
BROOKLYN	S104788513	MANHOLE #56565	7TH AVE 92ND ST		NY Spills, NY Hist Spills
BROOKLYN	S103484654	VAULT VS 0341	7TH AVE +92ND STREET		NY Spills, NY Hist Spills
BROOKLYN	S105234985		7TH AVE / WEST 35TH ST		NY Spills, NY Hist Spills
BROOKLYN	S107522519	NYCTANSIT	7TH AVE / OVERTON RD		NY Spills
BROOKLYN	S106125987	MANHOLE 64560	7TH AVE		NY Spills
BROOKLYN	S108638485	38TH STREET YARD	6TH AVE / 38TH STREET		NY Spills
BROOKLYN	S102672579	GETTY SVCE STATION	64023 7TH AVE		LTANKS, HIST LTANKS
BROOKLYN	S105058160	9TH STREET AT	5TH AVE		NY Spills, NY Hist Spills
BROOKLYN	S104194127	23RD STREET AND	3RD AVE		NY Spills, NY Hist Spills
BROOKLYN	S106866986	801 EAST 10TH STREET	1002 AVE H		NY Spills
BROOKLYN	S106469073	MANHOLE 50411	7TH AVE-15TH ST		NY Spills
BROOKLYN	S104880683	38TH STREET YARD	6TH AVE/38TH ST		NY Spills, NY Hist Spills
BROOKLYN	S108294335	RAILROAD TRACKS	8TH AVE/65TH STREET		NY Spills
BROOKLYN	S104653596	VAULT # ZS3031	8TH AVE/MYRTLE AVE		NY Spills, NY Hist Spills
BROOKLYN	S108764949	STREET	7TH AVE/POLLY PL		NY Spills
BROOKLYN	S106010679	EAST 83RD STREET AT	AVENUE N (SUB STATION)		NY Spills

City	EDR ID	Site Name	Site Address	Zip	Database(s)
BROOKLYN	S102446624	EAST 89TH STREET	AVENUE D		NY Spills, NY Hist Spills
BROOKLYN	S104880596	BETWEEN 37TH STREET AND	9TH AVENUE		NY Spills, NY Hist Spills
BROOKLYN	S106867950	VS # 7688	9TH AVENUE		NY Spills
BROOKLYN	S106008828	MANHOLE 38	BARRY ST/SOUTH 9TH ST		NY Spills
BROOKLYN	S102147004	BAY RIDGE CHANNEL BUOY #9	BAY RIDGE CHANNEL BUOY #9		NY Spills, NY Hist Spills
BROOKLYN	S108294202	IN STREET	BAY PARKWAY/BATH AVE		NY Spills
BROOKLYN	S104787652	NOLL STREET	BETW. CENTRAL AVE+WILSON		NY Spills, NY Hist Spills
BROOKLYN	S104790662	14 MAJETA STREET	BETWEEN LARMA / UNION		NY Spills, NY Hist Spills
BROOKLYN	S104285138	44TH ST	BETWEEN 6TH / 7TH AVE		NY Spills, NY Hist Spills
BROOKLYN	S104653744	PRESIDENT STREET	BETWEEN 3RD AVENUE/NEVINS		NY Spills, NY Hist Spills
BROOKLYN	S102672033	2110 BOLTON STREET	2110 BOLTON STREET		LTANKS, HIST LTANKS
BROOKLYN	S104953262	MANHOLE 2527	BONN ST / UNION ST		NY Spills, NY Hist Spills
BROOKLYN	1008404470	NYCDEP - BORDEN AVE VENTURI FLOW CHAMBER	BORDEN AVE & 11TH ST	11222	RCRA-NonGen
BROOKLYN	S103572411	STREET AND SEWER	NORTH BQU @ TILLERY ST		NY Spills, NY Hist Spills
BROOKLYN	S108296761	MALKENSON RESIDENCE	146 BRIGHTEN 11TH STREET		NY Spills
BROOKLYN	S106018932	TM 0610	BRIGHTON CT / 7TH ST		NY Spills
BROOKLYN	S104284033	MANHOLE 37294	BRIGHTON 7TH STREET+OCEAN		NY Spills, NY Hist Spills
BROOKLYN	S104653174	MANHOLE 37294	BRIGHTON 7TH ST/OCEAN VIW		NY Spills, NY Hist Spills
BROOKLYN	S104509703	VAULT VS76666	BRIGHTON 11TH ST		NY Spills, NY Hist Spills
BROOKLYN	S103570592	2653 EAST 26TH STREET	BTWN AVE Z / VORHEES		NY Spills, NY Hist Spills
BROOKLYN	S102147069	FOOT OF ADAM STREET	COAST OF ADAM STREET		NY Spills, NY Hist Spills
BROOKLYN	S108130261	BETWEEN CLAY/BOX STREET	COMMERCIAL STREET		NY Spills
BROOKLYN	S102148430	89 JOHN STREET	CON- ED FARRAGUT SUB STA.		NY Spills, NY Hist Spills
BROOKLYN	S107408288	MANHOLE 4149	NW CORNER PROSPECT/11TH A		NY Spills
BROOKLYN	S108297460	88 COVERT STREET	88 COVERT STREET		NY Spills
BROOKLYN	S104192633	LOT NEXT TO 583 DRIDGES	CRN DRIGGES AVE / 8TH		NY Spills, NY Hist Spills
BROOKLYN	S108636044	ONE QT OIL FOUND IN MANHOLE #2694	DEBEVOISE / JACKSON STREETS		NY Spills
BROOKLYN	S106015392	EAST 98TH STREET AT	DITMAS AVENUE		NY Spills
BROOKLYN	U003389147	ST. STANISLAUS KOSTKA RC CHURCH	185 DRIGGS AVENUE (607 HUMBOLDT STREET)	11222	HIST AST, AST
BROOKLYN	S106002787	CONOVER STREET BETWEEN	DYKEMAN / COFFEY		NY Spills
BROOKLYN	S103828113	WYCKOFF AVE	25 FT EAST OF STARR SR		NY Spills, NY Hist Spills
BROOKLYN	S107416654	IN STREET	FLATBUSH AVE/AVE U		NY Spills
BROOKLYN	S103937899	MANHOLE 19758	FULTON ST+SOUTH OXFORD SR		NY Spills, NY Hist Spills
BROOKLYN	S106698082	STREET	GARRISON/SEBA AVE		NY Spills
BROOKLYN	S102663359	GOWANIS HWY BY 65TH ST	GOWANIS HWY BY 65TH ST		NY Spills, NY Hist Spills
BROOKLYN	S106383560	STREET INTERSECTION	GOWANUS EXPRESSWAY / 92ND		NY Spills
BROOKLYN	S102961680	GRAND STREET BRIDGE	GRAND STREET		NY Spills, NY Hist Spills
BROOKLYN	S102147117	GRATTAN STREET	GRATTAN STREET		NY Spills, NY Hist Spills
BROOKLYN	S103569009	METROPOLITAN AVE/BTWN	HAVEMEYER ST-ROEBLING		NY Spills, NY Hist Spills
BROOKLYN	S104192784	MANHOLE 11922	HAVEMEYER ST		NY Spills, NY Hist Spills
BROOKLYN	S108467137	25 GAL XFMR OIL FOUND IN MH #4781	HAVERMEYER ST / SOUTH 9 STREET		NY Spills
BROOKLYN	S106004319	MH 4927	HAVERMYER ST/N 9TH ST		NY Spills
BROOKLYN	S106385152		HENRY ST.WEST 9TH ST		NY Spills
BROOKLYN	S102146992	HILLARY STREET	HILLARY STREET		NY Spills, NY Hist Spills
BROOKLYN	S102146473	4TH STREET	HOYT / BOND STREET		NY Spills, NY Hist Spills
BROOKLYN	S108295410	81 NORTH ID FAN POLE CHANGER	HUDSON AVE GENERATING STATION		NY Spills
BROOKLYN	S102560339	FRANKLIN STREET	HURON STREET		NY Spills, NY Hist Spills

City	EDR ID	Site Name	Site Address	Zip	Database(s)
BROOKLYN	S106000585	POLE 67774	IFO 6702 10TH AV		NY Spills
BROOKLYN	S106013277	SERVICE BOX #SB43380	IFO 1021A UNION ST		NY Spills
BROOKLYN	S106385015	CON ED VAULT #4233	JACKSON/KINGSLEY		NY Spills
BROOKLYN	1003863859	BKLYN UNION GAS /PEOPLES WORKS	KENT AVE S 10TH & 11TH STS	11211	CERC-NFRAP
BROOKLYN	S107488881	MANHOLE #10	KENT AVE NEAR SOUTH 9 STREET		NY Spills
BROOKLYN	S106868023	CON ED CONSTRUCTION	KENT AVE BTWN 14TH/11TH		NY Spills
BROOKLYN	S105842282	NORTH AMERICAN RECYCLING; INC	KENT AVE / CLYMER STREET BROOKLYN NAVY YARD	11211	SWRCY
BROOKLYN	S102149908	KENT & N. 12TH STREET	KENT-N. 12TH ST-MAN.H.264		NY Spills, NY Hist Spills
BROOKLYN	S108636535	IN THE STREET	KENTH AVE		NY Spills
BROOKLYN	S105057314	MANHOLE #1399	KINGS HWY @ E 19 TH ST		NY Spills, NY Hist Spills
BROOKLYN	S103938400	BOX 38486	KINGS HIGHWAY/ROCKAWAY PK		NY Spills, NY Hist Spills
BROOKLYN	S106737045	BETW/AVE X &	KINGS HIGHWAY AVE U		NY Spills
BROOKLYN	S108295422	ROADWAY	KINGS HIGHWAY / OCEAN AVE		NY Spills
BROOKLYN	S107407580	KINGS HIGHWAY MOBIL	KINGS HIGHWAY		NY Spills
BROOKLYN	S102238653	ROYAL AUTO REPAIR	KINGS H-WAY / WEST 8TH ST		NY Spills, NY Hist Spills
BROOKLYN	S108296039	JET AUTO WRECKERS INC.	5805-9 KINGSWAY PLACE		NY Spills
BROOKLYN	S106736211	KNAPP STREET	KNAPP STREET		NY Spills
BROOKLYN	S105999238	64A KOSCIUSKO STREET	64A KOSCIUSKO STREET		LTANKS
BROOKLYN	S106384772	STREET INTERSECTION	LIVINGSTON/ SCHEMNERHORN		NY Spills
BROOKLYN	S104787727	MANHOLE AT BOX STREET AND	MANHATTAN AVE		NY Spills, NY Hist Spills
BROOKLYN	1009244175	NYNEX	MANHOLE UNION ST		NY MANIFEST
BROOKLYN	1009233311	NYNEX	MANHOLE DRIGGS ST / SO 3RD ST	11211	NY MANIFEST
BROOKLYN	S106002644	STREET	MARCUS GARDEN/BROADWAY		NY Spills
BROOKLYN	S108667325	K - EQUITY WORKS	MASPETH AND VANDERVORT AVES.	11211	SHWS
BROOKLYN	S108146009	MS POWER INC	187 MASPETH VE	11211	SWF/LF
BROOKLYN	S108145977	MAGNUM BODY SHOP INC	185A MASPETH AVE	11211	SWF/LF
BROOKLYN	S105841740	N. Y. PAVING CO.	957 MEEKER AVE (MEEKER / GARDNER ST.)	11222	SWF/LF
BROOKLYN	S105841749	ORSANO CARTING CO.	852 MEEKER AVE. (THOMAS / STEWART AVE.)	11222	SWF/LF
BROOKLYN	S107409836	NORTH HENRY ST	MESEROLE AV		NY Spills
BROOKLYN	1009244095	CONSOLIDATED EDISON	MH10-KENT AVE / 9TH ST		NY MANIFEST
BROOKLYN	1009243202	CONSOLIDATED EDISON	MH1354-AVE P / E 9TH ST		NY MANIFEST
BROOKLYN	1009239377	CONSOLIDATED EDISON	MH208-UNION AVE / JOHNSON AVE	11211	NY MANIFEST
BROOKLYN	S108232160	CONSOLIDATED EDISON	MH2682-FLATBUSH AVE / 7TH AVE		NY MANIFEST
BROOKLYN	1009242679	CONSOLIDATED EDISON	MH37296-BRIGHTON 8TH ST OCEAN		NY MANIFEST
BROOKLYN	1009243871	CONSOLIDATED EDISON	MH43243-UNION AVE / HEYWARD ST		NY MANIFEST
BROOKLYN	1009243890	CONSOLIDATED EDISON	MH4497-BEDFORD AVE / UNION ST		NY MANIFEST
BROOKLYN	S108232145	CONSOLIDATED EDISON	MH4916-GRAHAM AVE / FROST AVE		NY MANIFEST
BROOKLYN	S108059662	CONSOLIDATED EDISON	MH5362-3RD AVE / 10TH ST		NY MANIFEST
BROOKLYN	1009242495	CONSOLIDATED EDISON	MH54640-15TH ST / 8TH AVE		NY MANIFEST
BROOKLYN	1009241382	CONSOLIDATED EDISON	MH5494--7TH AVE / 2ND ST		NY MANIFEST
BROOKLYN	1009243188	CONSOLIDATED EDISON	MH5634-7TH AVE / 20TH ST		NY MANIFEST
BROOKLYN	1009242489	CONSOLIDATED EDISON	MH64560-7TH AVE / 18TH ST		NY MANIFEST
BROOKLYN	1009242674	CONSOLIDATED EDISON	MH64560-7TH AVE / 18TH ST		NY MANIFEST
BROOKLYN	1009242865	CONSOLIDATED EDISON	MH64826-WYTH E AVE / N 9TH ST		NY MANIFEST
BROOKLYN	1009243670	CONSOLIDATED EDISON	MH65436-8TH ST / 3RD AVE		NY MANIFEST
BROOKLYN	1009239881	CONSOLIDATED EDISON	MH66063-36TH ST 108' W/O 7TH		NY MANIFEST
BROOKLYN	S107738157	CONSOLIDATED EDISON	MH664806-GRAHAM AVE / DRIGGS		NY MANIFEST

City	EDR ID	Site Name	Site Address	Zip	Database(s)
BROOKLYN	1009243366	CONSOLIDATED EDISON	MH68037-AVE H / E 8TH ST		NY MANIFEST
BROOKLYN	1009243365	CONSOLIDATED EDISON	MH68038-AVE H / E 10TH ST		NY MANIFEST
BROOKLYN	1009226212	CONSOLIDATED EDISON	MH68038-N/S AVE H W/O E 10TH		NY MANIFEST
BROOKLYN	1009238313	CONSOLIDATED EDISON	MH68082-AVENUE N / E 9TH ST		NY MANIFEST
BROOKLYN	1009242935	CONSOLIDATED EDISON	MH71375-WYTHE AVE / N 7TH ST		NY MANIFEST
BROOKLYN	S102149972	291-A MONROE STREET	2910A MONROE STREET		NY Spills, NY Hist Spills
BROOKLYN	S103271837	MONTAGUE STREET	MONTAGUE STREET		NY Spills, NY Hist Spills
BROOKLYN	S105841748	ORSANO CARTING	852 MORGAN AVE.AVENUE	11222	SWF/LF
BROOKLYN	S103274217	STREET BY NYNEX GARAGE	NEPTUNE AVE BY 12TH ST		NY Spills, NY Hist Spills
BROOKLYN	S106126094	DOUGLASS STREET AND	NEVIS STREET / 3RD AVE		NY Spills
BROOKLYN	S106013020	EAST 94TH STREET AND	EAST NEW YORK AVE		NY Spills
BROOKLYN	S106719254	STREET	NINTH ST BETWEEN 2ND/3RD		NY Spills
BROOKLYN	S102143897	NORTH MANHATTAN BRIDGE	NO.SIDE OF BROOKLYN TOWER		NY Spills, NY Hist Spills
BROOKLYN	S108232338	432 DRIGGS AVENUE CORP	181 NORHT 11TH STREET	11211	NY MANIFEST
BROOKLYN	S106968463	STREET SPILL	EAST NY AVE/ EAST 95TH ST		NY Spills
BROOKLYN	S102146591	NORTH OF VERRAZANO BRIDGE	NORTH OF VERRAZANO BRIDGE		NY Spills, NY Hist Spills
BROOKLYN	S106017323	NORTH SIDE AVE I 129 FEET	EAST OF EAST 7TH ST		NY Spills
BROOKLYN	S103936168	BEHIND WHITMAN DR	OHIO STATE WALK/E 66TH ST		NY Spills, NY Hist Spills
BROOKLYN	S102240282	80TH STREET BRIDGE	OVER BELT PARKWAY		NY Spills, NY Hist Spills
BROOKLYN	S106968985	STREET SPILL	PARKSIDE AVE/CONEY ISLAND		NY Spills
BROOKLYN	S102240042	JAY STREET	PLYMOUTH STREET		NY Spills, NY Hist Spills
BROOKLYN	S102560644	TILLARY STREET AND	PRINCE STREET		NY Spills, NY Hist Spills
BROOKLYN	1009236939	CONSOLIDATED EDISON CO	V7276 PROSPECT PK W 64’ 9TH ST		NY MANIFEST
BROOKLYN	S107789249	NY CITY PARKS	PROSPECT WEST/7TH STREET		LTANKS
BROOKLYN	S106008996	PROSPECT PARK WEST	PROSPECT PK W 7TH / 8TH		NY Spills
BROOKLYN	S108465992	CONSTRUCTION SITE	1101 PROSPECT AVE/11TH AVE		NY Spills
BROOKLYN	S103570427	1565 62 STREET	RESIDENTS		NY Spills, NY Hist Spills
BROOKLYN	S105058167	NORTH 1ST STREET AND	RIVER		NY Spills, NY Hist Spills
BROOKLYN	S108466588	CONSTRUCTION SITE	ROEBLING STREET		NY Spills
BROOKLYN	S103038509	METROPOLITAIN AVE AND	ROEBLING ST		LTANKS, HIST LTANKS
BROOKLYN	S103573460	VERRAZANO BRIDGE	RT.278		NY Spills, NY Hist Spills
BROOKLYN	S103938065	RUSSEL STREET	RUSSELL STREET		NY Spills, NY Hist Spills
BROOKLYN	S103935975	MANHOLE #43243	WEST SIDE UNION AVE		NY Spills, NY Hist Spills
BROOKLYN	S106127355	ON STREET	EAST SIDE 7TH/GARFIELD		NY Spills
BROOKLYN	S106969622	VS 5950	E SIDE KINGSLAND AVE/NEAR FROST ST		NY Spills
BROOKLYN	S105841714	COOPER TANK & WELDING CO.	222-26 SIEGAL AVE	11206	SWF/LF
BROOKLYN	S104789420	MANHOLE 50429	SIMMONS AVE/7TH AVE		NY Spills, NY Hist Spills
BROOKLYN	S105142575	PRESIDENT STREET AND	SMITH STREET		NY Spills, NY Hist Spills
BROOKLYN	S107488773	STREET SPILL	SMITH ST/STLANTIC AVE		NY Spills
BROOKLYN	S106383700	MAN HOLE #5911	878 44TH ST / 9TH AVE		NY Spills
BROOKLYN	S105141138	PROSPECT PARK WEST	7TH ST		NY Spills, NY Hist Spills
BROOKLYN	S106699727	205	STATE STREET		NY Spills
BROOKLYN	S108637138	CUMBERLAND #70222	2018 STILL ROUTE AVE		NY Spills
BROOKLYN	S108763152	UNDER THE 9 TH	STREET BRIDGE		NY Spills
BROOKLYN	S104510468	BEDFORD AVE AND NORTH 9TH	STREET		NY Spills, NY Hist Spills
BROOKLYN	S104880520	162 AVE T OFF WEST	7TH STREET		NY Spills, NY Hist Spills
BROOKLYN	S102148893	531 144TH STREET	531 144TH STREET		NY Spills, NY Hist Spills

City	EDR ID	Site Name	Site Address	Zip	Database(s)
BROOKLYN	S107409376	STREET SPILL	31 STREET / 3RD AVE		NY Spills
BROOKLYN	S106698101	STREET	1ST STREET/4TH AVE		NY Spills
BROOKLYN	S102146432	54 STREET/VERNON BLVD	54 STREET/VERNON BLVD		NY Spills, NY Hist Spills
BROOKLYN	S108130411	NEW YORK AQUARIUM	SURF AVE AT WEST 8TH STREET		NY Spills
BROOKLYN	S104653444	37TH STREET AND	SURF AVE		NY Spills, NY Hist Spills
BROOKLYN	S102238218	64 TEN EYKE STREET	64 TEN EYKE STREET		NY Spills, NY Hist Spills
BROOKLYN	S105057947	KENT AND KEEP STREET	ON THE CORNER		NY Spills, NY Hist Spills
BROOKLYN	S104284247	RODNEY STREET	IN THE AREA OF 485 RODNEY		NY Spills, NY Hist Spills
BROOKLYN	S104787053	PRESIDENT STREET &	THIRD AVE		NY Spills, NY Hist Spills
BROOKLYN	S105841763	WASTE MANAGEMENT OF NY;LLC (75 THOMAS ST	75 THOMAS ST.;(485 SCOTT AVE.)	11222	SWRCY, SWF/LF
BROOKLYN	S108764858	NAVY STREET	TILLER STREET/ GOLD STRE		NY Spills
BROOKLYN	S106003793	UNION STREET SUBWAY	UNION ST/4TH AV		NY Spills
BROOKLYN	S108764295	UNION STATE BRIDGE	UNION BRIDGE		NY Spills
BROOKLYN	S107408398	MANHOLE #43243	UNION AVE NEAR HEYWARD ST		NY Spills
BROOKLYN	S104283992	MANHOLE 4932	UNION AV		NY Spills, NY Hist Spills
BROOKLYN	S104653924	MONTROSE AV	UNION AV		NY Spills, NY Hist Spills
BROOKLYN	S107522443	UNION AVENUE	ON UNION AVE		NY Spills
BROOKLYN	U004109453	544 UNION OWNER LLC	544 UNION AVENUE	11211	UST
BROOKLYN	S108294486	MULTIPLE FAMILY	335 UNION AVE		NY Spills
BROOKLYN	U004109429	G&E AUTO REPAIR CORP.	225 UNION AVENUE	11211	UST
BROOKLYN	S108057839	ON THE STREET	UTICA AVE/AVE M		NY Spills
BROOKLYN	1009241662	CONSOLIDATED EDISON	V3364-CLINTON ST S/O W 9TH ST		NY MANIFEST
BROOKLYN	1009242288	CONSOLIDATED EDISON	V4273-CATON PL / E 8TH ST		NY MANIFEST
BROOKLYN	1009240826	CONSOLIDATED EDISON	V7525-55TH ST / 8TH AVE		NY MANIFEST
BROOKLYN	S108294541	NORTH 3RD ST./RIVER RD.	210 FT. WEST OF...		NY Spills
BROOKLYN	S106010355	MANHOLE 00036	WHITE AVE / S 11TH ST		NY Spills
BROOKLYN	S102240535	PEARL STREET NEAR	WILLOUGHBY STREET		NY Spills, NY Hist Spills
BROOKLYN	S104194939	TM 2470	YORK STATE / HUDSON AVE		NY Spills, NY Hist Spills
BROOKLYN, NY	S102148323	20TH STREET	UNK. FAC. ON 20TH AVE		NY Spills, NY Hist Spills
CONEY ISLAND, BROOKLY	S102142994	AVE Z AND KNAPP STREET	AVE Z / KNAPP STREET		NY Spills, NY Hist Spills
HENDRIX STREET / BROO	S102144285	HENDRIX STREET / 26TH WAR	26TH WARD PLANT		NY Spills, NY Hist Spills
KINGS	S106701720	SOUTH 2ND STREET	SOUTH 2ND STREET		NY Spills, NY Hist Spills
KNAPP ST. / BROOKLYN	S102671141	KNAPP STREET / CONEY ISLA	C. ISLND POLL. CNTRL. PLT		NY Spills, NY Hist Spills
WILLIAMSBURG	1009244232	NYCDEP	7TH ST / DREGES AV	11211	NY MANIFEST

GOVERNMENT RECORDS SEARCHED / DATA CURRENCY TRACKING

To maintain currency of the following federal and state databases, EDR contacts the appropriate governmental agency on a monthly or quarterly basis, as required.

Number of Days to Update: Provides confirmation that EDR is reporting records that have been updated within 90 days from the date the government agency made the information available to the public.

FEDERAL RECORDS

NPL: National Priority List

National Priorities List (Superfund). The NPL is a subset of CERCLIS and identifies over 1,200 sites for priority cleanup under the Superfund Program. NPL sites may encompass relatively large areas. As such, EDR provides polygon coverage for over 1,000 NPL site boundaries produced by EPA's Environmental Photographic Interpretation Center (EPIC) and regional EPA offices.

Date of Government Version: 10/02/2007
Date Data Arrived at EDR: 12/03/2007
Date Made Active in Reports: 12/28/2007
Number of Days to Update: 25

Source: EPA
Telephone: N/A
Last EDR Contact: 07/31/2007
Next Scheduled EDR Contact: 10/29/2007
Data Release Frequency: Quarterly

NPL Site Boundaries

Sources:

EPA's Environmental Photographic Interpretation Center (EPIC)
Telephone: 202-564-7333

EPA Region 1
Telephone 617-918-1143

EPA Region 6
Telephone: 214-655-6659

EPA Region 3
Telephone 215-814-5418

EPA Region 7
Telephone: 913-551-7247

EPA Region 4
Telephone 404-562-8033

EPA Region 8
Telephone: 303-312-6774

EPA Region 5
Telephone 312-886-6686

EPA Region 9
Telephone: 415-947-4246

EPA Region 10
Telephone 206-553-8665

Proposed NPL: Proposed National Priority List Sites

A site that has been proposed for listing on the National Priorities List through the issuance of a proposed rule in the Federal Register. EPA then accepts public comments on the site, responds to the comments, and places on the NPL those sites that continue to meet the requirements for listing.

Date of Government Version: 10/02/2007
Date Data Arrived at EDR: 12/03/2007
Date Made Active in Reports: 12/28/2007
Number of Days to Update: 25

Source: EPA
Telephone: N/A
Last EDR Contact: 08/31/2007
Next Scheduled EDR Contact: 10/29/2007
Data Release Frequency: Quarterly

DELISTED NPL: National Priority List Deletions

The National Oil and Hazardous Substances Pollution Contingency Plan (NCP) establishes the criteria that the EPA uses to delete sites from the NPL. In accordance with 40 CFR 300.425.(e), sites may be deleted from the NPL where no further response is appropriate.

Date of Government Version: 10/02/2007
Date Data Arrived at EDR: 12/03/2007
Date Made Active in Reports: 12/28/2007
Number of Days to Update: 25

Source: EPA
Telephone: N/A
Last EDR Contact: 08/29/2007
Next Scheduled EDR Contact: 10/29/2007
Data Release Frequency: Quarterly

NPL LIENS: Federal Superfund Liens

Federal Superfund Liens. Under the authority granted the USEPA by CERCLA of 1980, the USEPA has the authority to file liens against real property in order to recover remedial action expenditures or when the property owner received notification of potential liability. USEPA compiles a listing of filed notices of Superfund Liens.

Date of Government Version: 10/15/1991
Date Data Arrived at EDR: 02/02/1994
Date Made Active in Reports: 03/30/1994
Number of Days to Update: 56

Source: EPA
Telephone: 202-564-4267
Last EDR Contact: 11/15/2007
Next Scheduled EDR Contact: 02/18/2008
Data Release Frequency: No Update Planned

CERCLIS: Comprehensive Environmental Response, Compensation, and Liability Information System

CERCLIS contains data on potentially hazardous waste sites that have been reported to the USEPA by states, municipalities, private companies and private persons, pursuant to Section 103 of the Comprehensive Environmental Response, Compensation, and Liability Act (CERCLA). CERCLIS contains sites which are either proposed to or on the National Priorities List (NPL) and sites which are in the screening and assessment phase for possible inclusion on the NPL.

Date of Government Version: 04/23/2007
Date Data Arrived at EDR: 06/20/2007
Date Made Active in Reports: 08/29/2007
Number of Days to Update: 70

Source: EPA
Telephone: 703-412-9810
Last EDR Contact: 12/06/2007
Next Scheduled EDR Contact: 03/17/2008
Data Release Frequency: Quarterly

CERCLIS-NFRAP: CERCLIS No Further Remedial Action Planned

Archived sites are sites that have been removed and archived from the inventory of CERCLIS sites. Archived status indicates that, to the best of EPA's knowledge, assessment at a site has been completed and that EPA has determined no further steps will be taken to list this site on the National Priorities List (NPL), unless information indicates this decision was not appropriate or other considerations require a recommendation for listing at a later time. This decision does not necessarily mean that there is no hazard associated with a given site; it only means that, based upon available information, the location is not judged to be a potential NPL site.

Date of Government Version: 06/21/2007
Date Data Arrived at EDR: 07/23/2007
Date Made Active in Reports: 08/29/2007
Number of Days to Update: 37

Source: EPA
Telephone: 703-412-9810
Last EDR Contact: 12/06/2007
Next Scheduled EDR Contact: 03/17/2008
Data Release Frequency: Quarterly

LIENS 2: CERCLA Lien Information

A Federal CERCLA ('Superfund') lien can exist by operation of law at any site or property at which EPA has spent Superfund monies. These monies are spent to investigate and address releases and threatened releases of contamination. CERCLIS provides information as to the identity of these sites and properties.

Date of Government Version: 08/08/2007
Date Data Arrived at EDR: 12/03/2007
Date Made Active in Reports: 12/28/2007
Number of Days to Update: 25

Source: Environmental Protection Agency
Telephone: 202-564-6023
Last EDR Contact: 11/15/2007
Next Scheduled EDR Contact: 02/18/2008
Data Release Frequency: Varies

CORRACTS: Corrective Action Report

CORRACTS identifies hazardous waste handlers with RCRA corrective action activity.

Date of Government Version: 09/18/2007
Date Data Arrived at EDR: 12/03/2007
Date Made Active in Reports: 12/28/2007
Number of Days to Update: 25

Source: EPA
Telephone: 800-424-9346
Last EDR Contact: 12/03/2007
Next Scheduled EDR Contact: 03/03/2008
Data Release Frequency: Quarterly

RCRA-TSDF: RCRA - Transporters, Storage and Disposal

RCRAInfo is EPA's comprehensive information system, providing access to data supporting the Resource Conservation and Recovery Act (RCRA) of 1976 and the Hazardous and Solid Waste Amendments (HSWA) of 1984. The database includes selective information on sites which generate, transport, store, treat and/or dispose of hazardous waste as defined by the Resource Conservation and Recovery Act (RCRA). Transporters are individuals or entities that move hazardous waste from the generator offsite to a facility that can recycle, treat, store, or dispose of the waste. TSDFs treat, store, or dispose of the waste.

Date of Government Version: 09/11/2007
Date Data Arrived at EDR: 12/03/2007
Date Made Active in Reports: 12/28/2007
Number of Days to Update: 25

Source: Environmental Protection Agency
Telephone: (212) 637-3660
Last EDR Contact: 12/21/2007
Next Scheduled EDR Contact: 02/18/2008
Data Release Frequency: Quarterly

RCRA-LQG: RCRA - Large Quantity Generators

RCRAInfo is EPA's comprehensive information system, providing access to data supporting the Resource Conservation and Recovery Act (RCRA) of 1976 and the Hazardous and Solid Waste Amendments (HSWA) of 1984. The database includes selective information on sites which generate, transport, store, treat and/or dispose of hazardous waste as defined by the Resource Conservation and Recovery Act (RCRA). Large quantity generators (LQGs) generate over 1,000 kilograms (kg) of hazardous waste, or over 1 kg of acutely hazardous waste per month.

Date of Government Version: 09/11/2007
Date Data Arrived at EDR: 12/03/2007
Date Made Active in Reports: 12/28/2007
Number of Days to Update: 25

Source: Environmental Protection Agency
Telephone: (212) 637-3660
Last EDR Contact: 12/21/2007
Next Scheduled EDR Contact: 02/18/2008
Data Release Frequency: Quarterly

RCRA-SQG: RCRA - Small Quantity Generators

RCRAInfo is EPA's comprehensive information system, providing access to data supporting the Resource Conservation and Recovery Act (RCRA) of 1976 and the Hazardous and Solid Waste Amendments (HSWA) of 1984. The database includes selective information on sites which generate, transport, store, treat and/or dispose of hazardous waste as defined by the Resource Conservation and Recovery Act (RCRA). Small quantity generators (SQGs) generate between 100 kg and 1,000 kg of hazardous waste per month.

Date of Government Version: 09/11/2007
Date Data Arrived at EDR: 12/03/2007
Date Made Active in Reports: 12/28/2007
Number of Days to Update: 25

Source: Environmental Protection Agency
Telephone: (212) 637-3660
Last EDR Contact: 12/21/2007
Next Scheduled EDR Contact: 02/18/2008
Data Release Frequency: Quarterly

RCRA-CESQG: RCRA - Conditionally Exempt Small Quantity Generators

RCRAInfo is EPA's comprehensive information system, providing access to data supporting the Resource Conservation and Recovery Act (RCRA) of 1976 and the Hazardous and Solid Waste Amendments (HSWA) of 1984. The database includes selective information on sites which generate, transport, store, treat and/or dispose of hazardous waste as defined by the Resource Conservation and Recovery Act (RCRA). Conditionally exempt small quantity generators (CESQGs) generate less than 100 kg of hazardous waste, or less than 1 kg of acutely hazardous waste per month.

Date of Government Version: 09/11/2007
Date Data Arrived at EDR: 12/03/2007
Date Made Active in Reports: 12/28/2007
Number of Days to Update: 25

Source: Environmental Protection Agency
Telephone: (212) 637-3660
Last EDR Contact: 12/21/2007
Next Scheduled EDR Contact: 02/18/2008
Data Release Frequency: Varies

RCRA-NonGen: RCRA - Non Generators

RCRAInfo is EPA's comprehensive information system, providing access to data supporting the Resource Conservation and Recovery Act (RCRA) of 1976 and the Hazardous and Solid Waste Amendments (HSWA) of 1984. The database includes selective information on sites which generate, transport, store, treat and/or dispose of hazardous waste as defined by the Resource Conservation and Recovery Act (RCRA). Non-Generators do not presently generate hazardous waste.

Date of Government Version: 09/11/2007
Date Data Arrived at EDR: 12/03/2007
Date Made Active in Reports: 12/28/2007
Number of Days to Update: 25

Source: Environmental Protection Agency
Telephone: (212) 637-3660
Last EDR Contact: 12/21/2007
Next Scheduled EDR Contact: 02/18/2008
Data Release Frequency: Varies

US ENG CONTROLS: Engineering Controls Sites List

A listing of sites with engineering controls in place. Engineering controls include various forms of caps, building foundations, liners, and treatment methods to create pathway elimination for regulated substances to enter environmental media or effect human health.

Date of Government Version: 07/16/2007
Date Data Arrived at EDR: 08/03/2007
Date Made Active in Reports: 10/11/2007
Number of Days to Update: 69

Source: Environmental Protection Agency
Telephone: 703-603-8905
Last EDR Contact: 01/02/2008
Next Scheduled EDR Contact: 03/31/2008
Data Release Frequency: Varies

US INST CONTROL: Sites with Institutional Controls

A listing of sites with institutional controls in place. Institutional controls include administrative measures, such as groundwater use restrictions, construction restrictions, property use restrictions, and post remediation care requirements intended to prevent exposure to contaminants remaining on site. Deed restrictions are generally required as part of the institutional controls.

Date of Government Version: 07/16/2007
Date Data Arrived at EDR: 08/03/2007
Date Made Active in Reports: 10/11/2007
Number of Days to Update: 69

Source: Environmental Protection Agency
Telephone: 703-603-8905
Last EDR Contact: 01/02/2008
Next Scheduled EDR Contact: 03/31/2008
Data Release Frequency: Varies

ERNS: Emergency Response Notification System

Emergency Response Notification System. ERNS records and stores information on reported releases of oil and hazardous substances.

Date of Government Version: 12/31/2006
Date Data Arrived at EDR: 01/24/2007
Date Made Active in Reports: 03/12/2007
Number of Days to Update: 47

Source: National Response Center, United States Coast Guard
Telephone: 202-267-2180
Last EDR Contact: 10/19/2007
Next Scheduled EDR Contact: 01/21/2008
Data Release Frequency: Annually

HMIRS: Hazardous Materials Information Reporting System

Hazardous Materials Incident Report System. HMIRS contains hazardous material spill incidents reported to DOT.

Date of Government Version: 10/01/2007
Date Data Arrived at EDR: 12/03/2007
Date Made Active in Reports: 12/28/2007
Number of Days to Update: 25

Source: U.S. Department of Transportation
Telephone: 202-366-4555
Last EDR Contact: 10/16/2007
Next Scheduled EDR Contact: 01/14/2008
Data Release Frequency: Annually

DOT OPS: Incident and Accident Data

Department of Transporation, Office of Pipeline Safety Incident and Accident data.

Date of Government Version: 08/14/2007
Date Data Arrived at EDR: 08/29/2007
Date Made Active in Reports: 10/11/2007
Number of Days to Update: 43

Source: Department of Transporation, Office of Pipeline Safety
Telephone: 202-366-4595
Last EDR Contact: 11/29/2007
Next Scheduled EDR Contact: 02/25/2008
Data Release Frequency: Varies

CDL: Clandestine Drug Labs

A listing of clandestine drug lab locations. The U.S. Department of Justice ("the Department") provides this web site as a public service. It contains addresses of some locations where law enforcement agencies reported they found chemicals or other items that indicated the presence of either clandestine drug laboratories or dumpsites. In most cases, the source of the entries is not the Department, and the Department has not verified the entry and does not guarantee its accuracy. Members of the public must verify the accuracy of all entries by, for example, contacting local law enforcement and local health departments.

Date of Government Version: 09/01/2007
Date Data Arrived at EDR: 12/03/2007
Date Made Active in Reports: 12/28/2007
Number of Days to Update: 25

Source: Drug Enforcement Administration
Telephone: 202-307-1000
Last EDR Contact: 12/28/2007
Next Scheduled EDR Contact: 03/24/2008
Data Release Frequency: Quarterly

US BROWNFIELDS: A Listing of Brownfields Sites

Included in the listing are brownfields properties addresses by Cooperative Agreement Recipients and brownfields properties addressed by Targeted Brownfields Assessments. Targeted Brownfields Assessments-EPA's Targeted Brownfields Assessments (TBA) program is designed to help states, tribes, and municipalities--especially those without EPA Brownfields Assessment Demonstration Pilots--minimize the uncertainties of contamination often associated with brownfields. Under the TBA program, EPA provides funding and/or technical assistance for environmental assessments at brownfields sites throughout the country. Targeted Brownfields Assessments supplement and work with other efforts under EPA's Brownfields Initiative to promote cleanup and redevelopment of brownfields. Cooperative Agreement Recipients-States, political subdivisions, territories, and Indian tribes become Brownfields Cleanup Revolving Loan Fund (BCRLF) cooperative agreement recipients when they enter into BCRLF cooperative agreements with the U.S. EPA. EPA selects BCRLF cooperative agreement recipients based on a proposal and application process. BCRLF cooperative agreement recipients must use EPA funds provided through BCRLF cooperative agreement for specified brownfields-related cleanup activities.

Date of Government Version: 06/20/2007
Date Data Arrived at EDR: 07/09/2007
Date Made Active in Reports: 08/29/2007
Number of Days to Update: 51

Source: Environmental Protection Agency
Telephone: 202-566-2777
Last EDR Contact: 12/13/2007
Next Scheduled EDR Contact: 03/10/2008
Data Release Frequency: Semi-Annually

DOD: Department of Defense Sites

This data set consists of federally owned or administered lands, administered by the Department of Defense, that have any area equal to or greater than 640 acres of the United States, Puerto Rico, and the U.S. Virgin Islands.

Date of Government Version: 12/31/2005
Date Data Arrived at EDR: 11/10/2006
Date Made Active in Reports: 01/11/2007
Number of Days to Update: 62

Source: USGS
Telephone: 703-692-8801
Last EDR Contact: 11/09/2007
Next Scheduled EDR Contact: 02/04/2008
Data Release Frequency: Semi-Annually

FUDS: Formerly Used Defense Sites

The listing includes locations of Formerly Used Defense Sites properties where the US Army Corps of Engineers is actively working or will take necessary cleanup actions.

Date of Government Version: 12/31/2006
Date Data Arrived at EDR: 08/31/2007
Date Made Active in Reports: 10/11/2007
Number of Days to Update: 41

Source: U.S. Army Corps of Engineers
Telephone: 202-528-4285
Last EDR Contact: 01/02/2008
Next Scheduled EDR Contact: 03/31/2008
Data Release Frequency: Varies

LUCIS: Land Use Control Information System

LUCIS contains records of land use control information pertaining to the former Navy Base Realignment and Closure properties.

Date of Government Version: 12/09/2005
Date Data Arrived at EDR: 12/11/2006
Date Made Active in Reports: 01/11/2007
Number of Days to Update: 31

Source: Department of the Navy
Telephone: 843-820-7326
Last EDR Contact: 12/10/2007
Next Scheduled EDR Contact: 03/10/2008
Data Release Frequency: Varies

CONSENT: Superfund (CERCLA) Consent Decrees

Major legal settlements that establish responsibility and standards for cleanup at NPL (Superfund) sites. Released periodically by United States District Courts after settlement by parties to litigation matters.

Date of Government Version: 09/01/2007
Date Data Arrived at EDR: 12/03/2007
Date Made Active in Reports: 12/28/2007
Number of Days to Update: 25

Source: Department of Justice, Consent Decree Library
Telephone: Varies
Last EDR Contact: 09/21/2007
Next Scheduled EDR Contact: 01/21/2008
Data Release Frequency: Varies

ROD: Records Of Decision

Record of Decision. ROD documents mandate a permanent remedy at an NPL (Superfund) site containing technical and health information to aid in the cleanup.

Date of Government Version: 06/08/2007
Date Data Arrived at EDR: 07/03/2007
Date Made Active in Reports: 08/29/2007
Number of Days to Update: 57

Source: EPA
Telephone: 703-416-0223
Last EDR Contact: 01/02/2008
Next Scheduled EDR Contact: 03/31/2008
Data Release Frequency: Annually

UMTRA: Uranium Mill Tailings Sites

Uranium ore was mined by private companies for federal government use in national defense programs. When the mills shut down, large piles of the sand-like material (mill tailings) remain after uranium has been extracted from the ore. Levels of human exposure to radioactive materials from the piles are low; however, in some cases tailings were used as construction materials before the potential health hazards of the tailings were recognized.

Date of Government Version: 12/31/2005
Date Data Arrived at EDR: 11/08/2006
Date Made Active in Reports: 01/29/2007
Number of Days to Update: 82

Source: Department of Energy
Telephone: 505-845-0011
Last EDR Contact: 12/17/2007
Next Scheduled EDR Contact: 03/17/2008
Data Release Frequency: Varies

DEBRIS REGION 9: Torres Martinez Reservation Illegal Dump Site Locations

A listing of illegal dump sites location on the Torres Martinez Indian Reservation located in eastern Riverside County and northern Imperial County, California.

Date of Government Version: 07/25/2007
Date Data Arrived at EDR: 07/31/2007
Date Made Active in Reports: 10/11/2007
Number of Days to Update: 72

Source: EPA, Region 9
Telephone: 415-972-3336
Last EDR Contact: 12/26/2007
Next Scheduled EDR Contact: 03/24/2008
Data Release Frequency: Varies

ODI: Open Dump Inventory

An open dump is defined as a disposal facility that does not comply with one or more of the Part 257 or Part 258 Subtitle D Criteria.

Date of Government Version: 06/30/1985
Date Data Arrived at EDR: 08/09/2004
Date Made Active in Reports: 09/17/2004
Number of Days to Update: 39

Source: Environmental Protection Agency
Telephone: 800-424-9346
Last EDR Contact: 06/09/2004
Next Scheduled EDR Contact: N/A
Data Release Frequency: No Update Planned

MINES: Mines Master Index File

Contains all mine identification numbers issued for mines active or opened since 1971. The data also includes violation information.

Date of Government Version: 08/14/2007
Date Data Arrived at EDR: 12/03/2007
Date Made Active in Reports: 12/28/2007
Number of Days to Update: 25

Source: Department of Labor, Mine Safety and Health Administration
Telephone: 303-231-5959
Last EDR Contact: 01/03/2008
Next Scheduled EDR Contact: 03/24/2008
Data Release Frequency: Semi-Annually

TRIS: Toxic Chemical Release Inventory System

Toxic Release Inventory System. TRIS identifies facilities which release toxic chemicals to the air, water and land in reportable quantities under SARA Title III Section 313.

Date of Government Version: 12/31/2005
Date Data Arrived at EDR: 04/27/2007
Date Made Active in Reports: 07/05/2007
Number of Days to Update: 69

Source: EPA
Telephone: 202-566-0250
Last EDR Contact: 12/18/2007
Next Scheduled EDR Contact: 03/17/2008
Data Release Frequency: Annually

TSCA: Toxic Substances Control Act

Toxic Substances Control Act. TSCA identifies manufacturers and importers of chemical substances included on the TSCA Chemical Substance Inventory list. It includes data on the production volume of these substances by plant site.

Date of Government Version: 12/31/2002
Date Data Arrived at EDR: 04/14/2006
Date Made Active in Reports: 05/30/2006
Number of Days to Update: 46

Source: EPA
Telephone: 202-260-5521
Last EDR Contact: 11/14/2007
Next Scheduled EDR Contact: 01/14/2008
Data Release Frequency: Every 4 Years

FTTS: FIFRA/ TSCA Tracking System - FIFRA (Federal Insecticide, Fungicide, & Rodenticide Act)/TSCA (Toxic Substances Control Act)

FTTS tracks administrative cases and pesticide enforcement actions and compliance activities related to FIFRA, TSCA and EPCRA (Emergency Planning and Community Right-to-Know Act). To maintain currency, EDR contacts the Agency on a quarterly basis.

Date of Government Version: 07/06/2007
Date Data Arrived at EDR: 07/20/2007
Date Made Active in Reports: 09/18/2007
Number of Days to Update: 60

Source: EPA/Office of Prevention, Pesticides and Toxic Substances
Telephone: 202-566-1667
Last EDR Contact: 12/17/2007
Next Scheduled EDR Contact: 03/17/2008
Data Release Frequency: Quarterly

FTTS INSP: FIFRA/ TSCA Tracking System - FIFRA (Federal Insecticide, Fungicide, & Rodenticide Act)/TSCA (Toxic Substances Control Act)

A listing of FIFRA/TSCA Tracking System (FTTS) inspections and enforcements.

Date of Government Version: 07/06/2007
Date Data Arrived at EDR: 07/20/2007
Date Made Active in Reports: 09/18/2007
Number of Days to Update: 60

Source: EPA
Telephone: 202-566-1667
Last EDR Contact: 12/17/2007
Next Scheduled EDR Contact: 03/17/2008
Data Release Frequency: Quarterly

HIST FTTS: FIFRA/TSCA Tracking System Administrative Case Listing

A complete administrative case listing from the FIFRA/TSCA Tracking System (FTTS) for all ten EPA regions. The information was obtained from the National Compliance Database (NCDB). NCDB supports the implementation of FIFRA (Federal Insecticide, Fungicide, and Rodenticide Act) and TSCA (Toxic Substances Control Act). Some EPA regions are now closing out records. Because of that, and the fact that some EPA regions are not providing EPA Headquarters with updated records, it was decided to create a HIST FTTS database. It included records that may not be included in the newer FTTS database updates. This database is no longer updated.

Date of Government Version: 10/19/2006
Date Data Arrived at EDR: 03/01/2007
Date Made Active in Reports: 04/10/2007
Number of Days to Update: 40

Source: Environmental Protection Agency
Telephone: 202-564-2501
Last EDR Contact: 12/17/2007
Next Scheduled EDR Contact: 03/17/2008
Data Release Frequency: No Update Planned

SSTS: Section 7 Tracking Systems

Section 7 of the Federal Insecticide, Fungicide and Rodenticide Act, as amended (92 Stat. 829) requires all registered pesticide-producing establishments to submit a report to the Environmental Protection Agency by March 1st each year. Each establishment must report the types and amounts of pesticides, active ingredients and devices being produced, and those having been produced and sold or distributed in the past year.

Date of Government Version: 12/31/2005
Date Data Arrived at EDR: 03/13/2007
Date Made Active in Reports: 04/27/2007
Number of Days to Update: 45

Source: EPA
Telephone: 202-564-4203
Last EDR Contact: 10/15/2007
Next Scheduled EDR Contact: 01/14/2008
Data Release Frequency: Annually

ICIS: Integrated Compliance Information System

The Integrated Compliance Information System (ICIS) supports the information needs of the national enforcement and compliance program as well as the unique needs of the National Pollutant Discharge Elimination System (NPDES) program.

Date of Government Version: 07/27/2007
Date Data Arrived at EDR: 08/13/2007
Date Made Active in Reports: 10/11/2007
Number of Days to Update: 59

Source: Environmental Protection Agency
Telephone: 202-564-5088
Last EDR Contact: 10/15/2007
Next Scheduled EDR Contact: 01/14/2008
Data Release Frequency: Quarterly

PADS: PCB Activity Database System

PCB Activity Database. PADS Identifies generators, transporters, commercial storers and/or brokers and disposers of PCB's who are required to notify the EPA of such activities.

Date of Government Version: 04/12/2007
Date Data Arrived at EDR: 06/08/2007
Date Made Active in Reports: 08/29/2007
Number of Days to Update: 82

Source: EPA
Telephone: 202-566-0500
Last EDR Contact: 08/09/2007
Next Scheduled EDR Contact: 11/05/2007
Data Release Frequency: Annually

MLTS: Material Licensing Tracking System

MLTS is maintained by the Nuclear Regulatory Commission and contains a list of approximately 8,100 sites which possess or use radioactive materials and which are subject to NRC licensing requirements. To maintain currency, EDR contacts the Agency on a quarterly basis.

Date of Government Version: 10/04/2007
Date Data Arrived at EDR: 12/03/2007
Date Made Active in Reports: 12/28/2007
Number of Days to Update: 25

Source: Nuclear Regulatory Commission
Telephone: 301-415-7169
Last EDR Contact: 01/02/2008
Next Scheduled EDR Contact: 03/31/2008
Data Release Frequency: Quarterly

RADINFO: Radiation Information Database

The Radiation Information Database (RADINFO) contains information about facilities that are regulated by U.S. Environmental Protection Agency (EPA) regulations for radiation and radioactivity.

Date of Government Version: 07/31/2007
Date Data Arrived at EDR: 08/01/2007
Date Made Active in Reports: 08/29/2007
Number of Days to Update: 28

Source: Environmental Protection Agency
Telephone: 202-343-9775
Last EDR Contact: 10/31/2007
Next Scheduled EDR Contact: 01/28/2008
Data Release Frequency: Quarterly

FINDS: Facility Index System/Facility Registry System

Facility Index System. FINDS contains both facility information and 'pointers' to other sources that contain more detail. EDR includes the following FINDS databases in this report: PCS (Permit Compliance System), AIRS (Aerometric Information Retrieval System), DOCKET (Enforcement Docket used to manage and track information on civil judicial enforcement cases for all environmental statutes), FURS (Federal Underground Injection Control), C-DOCKET (Criminal Docket System used to track criminal enforcement actions for all environmental statutes), FFIS (Federal Facilities Information System), STATE (State Environmental Laws and Statutes), and PADS (PCB Activity Data System).

Date of Government Version: 10/18/2007
Date Data Arrived at EDR: 12/03/2007
Date Made Active in Reports: 12/28/2007
Number of Days to Update: 25

Source: EPA
Telephone: (212) 637-3000
Last EDR Contact: 01/02/2008
Next Scheduled EDR Contact: 03/31/2008
Data Release Frequency: Quarterly

RAATS: RCRA Administrative Action Tracking System

RCRA Administration Action Tracking System. RAATS contains records based on enforcement actions issued under RCRA pertaining to major violators and includes administrative and civil actions brought by the EPA. For administration actions after September 30, 1995, data entry in the RAATS database was discontinued. EPA will retain a copy of the database for historical records. It was necessary to terminate RAATS because a decrease in agency resources made it impossible to continue to update the information contained in the database.

Date of Government Version: 04/17/1995
Date Data Arrived at EDR: 07/03/1995
Date Made Active in Reports: 08/07/1995
Number of Days to Update: 35

Source: EPA
Telephone: 202-564-4104
Last EDR Contact: 12/03/2007
Next Scheduled EDR Contact: 03/03/2008
Data Release Frequency: No Update Planned

BRS: Biennial Reporting System

The Biennial Reporting System is a national system administered by the EPA that collects data on the generation and management of hazardous waste. BRS captures detailed data from two groups: Large Quantity Generators (LQG) and Treatment, Storage, and Disposal Facilities.

Date of Government Version: 12/31/2005
Date Data Arrived at EDR: 03/06/2007
Date Made Active in Reports: 04/13/2007
Number of Days to Update: 38

Source: EPA/NTIS
Telephone: 800-424-9346
Last EDR Contact: 12/13/2007
Next Scheduled EDR Contact: 03/10/2008
Data Release Frequency: Biennially

STATE AND LOCAL RECORDS

SHWS: Inactive Hazardous Waste Disposal Sites in New York State

Referred to as the State Superfund Program, the Inactive Hazardous Waste Disposal Site Remedial Program is the cleanup program for inactive hazardous waste sites and now includes hazardous substance sites

Date of Government Version: 08/15/2007
Date Data Arrived at EDR: 09/12/2007
Date Made Active in Reports: 10/17/2007
Number of Days to Update: 35

Source: Department of Environmental Conservation
Telephone: 518-402-9622
Last EDR Contact: 12/13/2007
Next Scheduled EDR Contact: 03/10/2008
Data Release Frequency: Annually

HSWDS: Hazardous Substance Waste Disposal Site Inventory

The list includes any known or suspected hazardous substance waste disposal sites. Also included are sites delisted from the Registry of Inactive Hazardous Waste Disposal Sites and non-Registry sites that U.S. EPA Preliminary Assessment (PA) reports or Site Investigation (SI) reports were prepared. Hazardous Substance Waste Disposal Sites are eligible to be Superfund sites now that the New York State Superfund has been refinanced and changed. This means that the study inventory has served its purpose and will no longer be maintained as a separate entity. The last version of the study inventory is frozen in time. The sites on the study will not automatically be made Superfund sites, rather each site will be further evaluated for listing on the Registry. So overtime they will be added to the registry or not.

Date of Government Version: 01/01/2003
Date Data Arrived at EDR: 10/20/2006
Date Made Active in Reports: 11/30/2006
Number of Days to Update: 41

Source: Department of Environmental Conservation
Telephone: 518-402-9564
Last EDR Contact: 11/26/2007
Next Scheduled EDR Contact: 02/25/2008
Data Release Frequency: No Update Planned

DEL SHWS: Delisted Registry Sites

A database listing of sites delisted from the Registry of Inactive Hazardous Waste Disposal Sites.

Date of Government Version: 05/01/2007
Date Data Arrived at EDR: 06/13/2007
Date Made Active in Reports: 07/24/2007
Number of Days to Update: 41

Source: Department of Environmental Conservation
Telephone: 518-402-9622
Last EDR Contact: 12/13/2007
Next Scheduled EDR Contact: 03/10/2008
Data Release Frequency: Annually

SWF/LF: Facility Register

Solid Waste Facilities/Landfill Sites. SWF/LF type records typically contain an inventory of solid waste disposal facilities or landfills in a particular state. Depending on the state, these may be active or inactive facilities or open dumps that failed to meet RCRA Subtitle D Section 4004 criteria for solid waste landfills or disposal sites.

Date of Government Version: 10/26/2007
Date Data Arrived at EDR: 10/29/2007
Date Made Active in Reports: 11/20/2007
Number of Days to Update: 22

Source: Department of Environmental Conservation
Telephone: 518-457-2051
Last EDR Contact: 01/03/2008
Next Scheduled EDR Contact: 01/28/2008
Data Release Frequency: Semi-Annually

SWRCY: Registered Recycling Facility List
A listing of recycling facilities.

Date of Government Version: 10/26/2007
Date Data Arrived at EDR: 10/29/2007
Date Made Active in Reports: 11/20/2007
Number of Days to Update: 22

Source: Department of Environmental Conservation
Telephone: 518-402-8705
Last EDR Contact: 01/03/2008
Next Scheduled EDR Contact: 01/28/2008
Data Release Frequency: Semi-Annually

SWTIRE: Registered Waste Tire Storage & Facility List
A listing of facilities registered to accept waste tires.

Date of Government Version: 08/01/2006
Date Data Arrived at EDR: 11/15/2006
Date Made Active in Reports: 11/30/2006
Number of Days to Update: 15

Source: Department of Environmental Conservation
Telephone: 518-402-8694
Last EDR Contact: 11/16/2007
Next Scheduled EDR Contact: 02/11/2008
Data Release Frequency: Annually

LTANKS: Spills Information Database
Leaking Storage Tank Incident Reports. These records contain an inventory of reported leaking storage tank incidents reported from 4/1/86 through the most recent update. They can be either leaking underground storage tanks or leaking aboveground storage tanks. The causes of the incidents are tank test failures, tank failures or tank overfills.

Date of Government Version: 10/02/2007
Date Data Arrived at EDR: 10/24/2007
Date Made Active in Reports: 11/20/2007
Number of Days to Update: 27

Source: Department of Environmental Conservation
Telephone: 518-402-9549
Last EDR Contact: 10/24/2007
Next Scheduled EDR Contact: 01/21/2008
Data Release Frequency: Varies

HIST LTANKS: Listing of Leaking Storage Tanks
A listing of leaking underground and aboveground storage tanks. The causes of the incidents are tank test failures, tank failures or tank overfills. In 2002, the Department of Environmental Conservation stopped providing updates to its original Spills Information Database. This database includes fields that are no longer available from the NYDEC as of January 1, 2002. Current information may be found in the NY LTANKS database. Department of Environmental Conservation.

Date of Government Version: 01/01/2002
Date Data Arrived at EDR: 07/08/2005
Date Made Active in Reports: 07/14/2005
Number of Days to Update: 6

Source: Department of Environmental Conservation
Telephone: 518-402-9549
Last EDR Contact: 07/07/2005
Next Scheduled EDR Contact: N/A
Data Release Frequency: No Update Planned

UST: Petroleum Bulk Storage (PBS) Database
Facilities that have petroleum storage capacities in excess of 1,100 gallons and less than 400,000 gallons.

Date of Government Version: 10/02/2007
Date Data Arrived at EDR: 10/24/2007
Date Made Active in Reports: 11/30/2007
Number of Days to Update: 37

Source: Department of Environmental Conservation
Telephone: 518-402-9549
Last EDR Contact: 10/24/2007
Next Scheduled EDR Contact: 01/21/2008
Data Release Frequency: No Update Planned

CBS UST: Chemical Bulk Storage Database
Facilities that store regulated hazardous substances in underground tanks of any size

Date of Government Version: 01/01/2002
Date Data Arrived at EDR: 02/20/2002
Date Made Active in Reports: 03/22/2002
Number of Days to Update: 30

Source: NYSDEC
Telephone: 518-402-9549
Last EDR Contact: 10/24/2005
Next Scheduled EDR Contact: 01/23/2006
Data Release Frequency: No Update Planned

MOSF UST: Major Oil Storage Facilities Database
Facilities that may be onshore facilities or vessels, with petroleum storage capacities of 400,000 gallons or greater.

Date of Government Version: 01/01/2002
Date Data Arrived at EDR: 02/20/2002
Date Made Active in Reports: 03/22/2002
Number of Days to Update: 30

Source: NYSDEC
Telephone: 518-402-9549
Last EDR Contact: 07/25/2005
Next Scheduled EDR Contact: 10/24/2005
Data Release Frequency: Varies

HIST UST: Historical Petroleum Bulk Storage Database
These facilities have petroleum storage capacities in excess of 1,100 gallons and less than 400,000 gallons. This database contains detailed information per site. It is no longer updated due to the sensitive nature of the information involved. See UST for more current data.

Date of Government Version: 01/01/2002
Date Data Arrived at EDR: 06/02/2006
Date Made Active in Reports: 07/20/2006
Number of Days to Update: 48

Source: Department of Environmental Conservation
Telephone: 518-402-9549
Last EDR Contact: 10/23/2006
Next Scheduled EDR Contact: 01/22/2007
Data Release Frequency: Varies

AST: Petroleum Bulk Storage
Registered Aboveground Storage Tanks.

Date of Government Version: 10/02/2007
Date Data Arrived at EDR: 10/24/2007
Date Made Active in Reports: 11/30/2007
Number of Days to Update: 37

Source: Department of Environmental Conservation
Telephone: 518-402-9549
Last EDR Contact: 10/24/2007
Next Scheduled EDR Contact: 01/21/2008
Data Release Frequency: No Update Planned

HIST AST: Historical Petroleum Bulk Storage Database
These facilities have petroleum storage capabilities in excess of 1,100 gallons and less than 400,000 gallons. This database contains detailed information per site. No longer updated due to the sensitive nature of the information involved. See AST for more current data.

Date of Government Version: 01/01/2002
Date Data Arrived at EDR: 06/02/2006
Date Made Active in Reports: 07/20/2006
Number of Days to Update: 48

Source: Department of Environmental Conservation
Telephone: 518-402-9549
Last EDR Contact: 10/23/2006
Next Scheduled EDR Contact: 01/22/2007
Data Release Frequency: No Update Planned

CBS AST: Chemical Bulk Storage Database
Facilities that store regulated hazardous substances in aboveground tanks with capacities of 185 gallons or greater, and/or in underground tanks of any size.

Date of Government Version: 01/01/2002
Date Data Arrived at EDR: 02/20/2002
Date Made Active in Reports: 03/22/2002
Number of Days to Update: 30

Source: NYSDEC
Telephone: 518-402-9549
Last EDR Contact: 07/25/2005
Next Scheduled EDR Contact: 10/24/2005
Data Release Frequency: No Update Planned

MOSF AST: Major Oil Storage Facilities Database
Facilities that may be onshore facilities or vessels, with petroleum storage capacities of 400,000 gallons or greater.

Date of Government Version: 01/01/2002
Date Data Arrived at EDR: 02/20/2002
Date Made Active in Reports: 03/22/2002
Number of Days to Update: 30

Source: NYSDEC
Telephone: 518-402-9549
Last EDR Contact: 07/25/2005
Next Scheduled EDR Contact: 10/24/2005
Data Release Frequency: No Update Planned

NY MANIFEST: Facility and Manifest Data

Manifest is a document that lists and tracks hazardous waste from the generator through transporters to a TSD facility.

Date of Government Version: 08/27/2007
Date Data Arrived at EDR: 08/30/2007
Date Made Active in Reports: 09/21/2007
Number of Days to Update: 22

Source: Department of Environmental Conservation
Telephone: 518-402-8651
Last EDR Contact: 11/29/2007
Next Scheduled EDR Contact: 02/25/2008
Data Release Frequency: Annually

SPILLS: Spills Information Database

Data collected on spills reported to NYSDEC as required by one or more of the following: Article 12 of the Navigation Law, 6 NYCRR Section 613.8 (from PBS regs), or 6 NYCRR Section 595.2 (from CBS regs). It includes spills active as of April 1, 1986, as well as spills occurring since this date.

Date of Government Version: 10/02/2007
Date Data Arrived at EDR: 10/24/2007
Date Made Active in Reports: 11/20/2007
Number of Days to Update: 27

Source: Department of Environmental Conservation
Telephone: 518-402-9549
Last EDR Contact: 10/24/2007
Next Scheduled EDR Contact: 01/21/2008
Data Release Frequency: Varies

HIST SPILLS: SPILLS Database

This database contains records of chemical and petroleum spill incidents. Under State law, petroleum and hazardous chemical spills that can impact the waters of the state must be reported by the spiller (and, in some cases, by anyone who has knowledge of the spills). In 2002, the Department of Environmental Conservation stopped providing updates to its original Spills Information Database. This database includes fields that are no longer available from the NYDEC as of January 1, 2002. Current information may be found in the NY SPILLS database. Department of Environmental Conservation.

Date of Government Version: 01/01/2002
Date Data Arrived at EDR: 07/08/2005
Date Made Active in Reports: 07/14/2005
Number of Days to Update: 6

Source: Department of Environmental Conservation
Telephone: 518-402-9549
Last EDR Contact: 07/07/2005
Next Scheduled EDR Contact: N/A
Data Release Frequency: No Update Planned

ENG CONTROLS: Registry of Engineering Controls

Environmental Remediation sites that have engineering controls in place.

Date of Government Version: 08/15/2007
Date Data Arrived at EDR: 09/12/2007
Date Made Active in Reports: 10/17/2007
Number of Days to Update: 35

Source: Department of Environmental Conservation
Telephone: 518-402-9553
Last EDR Contact: 12/13/2007
Next Scheduled EDR Contact: 03/10/2008
Data Release Frequency: Quarterly

INST CONTROL: Registry of Institutional Controls

Environmental Remediation sites that have institutional controls in place.

Date of Government Version: 08/15/2007
Date Data Arrived at EDR: 09/12/2007
Date Made Active in Reports: 10/17/2007
Number of Days to Update: 35

Source: Department of Environmental Conservation
Telephone: 518-402-9553
Last EDR Contact: 12/13/2007
Next Scheduled EDR Contact: 03/10/2008
Data Release Frequency: Quarterly

VCP: Voluntary Cleanup Agreements

New York established its Voluntary Cleanup Program (VCP) to address the environmental, legal and financial barriers that often hinder the redevelopment and reuse of contaminated properties. The Voluntary Cleanup Program was developed to enhance private sector cleanup of brownfields by enabling parties to remediate sites using private rather than public funds and to reduce the development pressures on "greenfield" sites.

Date of Government Version: 08/15/2007
Date Data Arrived at EDR: 09/12/2007
Date Made Active in Reports: 10/17/2007
Number of Days to Update: 35

Source: Department of Environmental Conservation
Telephone: 518-402-9711
Last EDR Contact: 12/13/2007
Next Scheduled EDR Contact: 03/10/2008
Data Release Frequency: Semi-Annually

DRYCLEANERS: Registered Drycleaners

A listing of all registered drycleaning facilities.

Date of Government Version: 06/15/2004
Date Data Arrived at EDR: 06/15/2004
Date Made Active in Reports: 07/29/2004
Number of Days to Update: 44

Source: Department of Environmental Conservation
Telephone: 518-402-8403
Last EDR Contact: 05/21/2004
Next Scheduled EDR Contact: N/A
Data Release Frequency: Varies

BROWNFIELDS: Brownfields Site List

A Brownfield is any real property where redevelopment or re-use may be complicated by the presence or potential presence of a hazardous waste, petroleum, pollutant, or contaminant.

Date of Government Version: 08/15/2007
Date Data Arrived at EDR: 09/12/2007
Date Made Active in Reports: 10/17/2007
Number of Days to Update: 35

Source: Department of Environmental Conservation
Telephone: 518-402-9764
Last EDR Contact: 12/13/2007
Next Scheduled EDR Contact: 03/10/2008
Data Release Frequency: Semi-Annually

SPDES: State Pollutant Discharge Elimination System

New York State has a state program which has been approved by the United States Environmental Protection Agency for the control of wastewater and stormwater discharges in accordance with the Clean Water Act. Under New York State law the program is known as the State Pollutant Discharge Elimination System (SPDES) and is broader in scope than that required by the Clean Water Act in that it controls point source discharges to groundwaters as well as surface waters.

Date of Government Version: 08/06/2007
Date Data Arrived at EDR: 08/07/2007
Date Made Active in Reports: 09/21/2007
Number of Days to Update: 45

Source: Department of Environmental Conservation
Telephone: 518-402-8233
Last EDR Contact: 11/05/2007
Next Scheduled EDR Contact: 02/04/2008
Data Release Frequency: No Update Planned

AIRS: Air Emissions Data

Point source emissions inventory data.

Date of Government Version: 12/31/2005
Date Data Arrived at EDR: 09/05/2007
Date Made Active in Reports: 10/17/2007
Number of Days to Update: 42

Source: Department of Environmental Conservation
Telephone: 518-402-8452
Last EDR Contact: 11/19/2007
Next Scheduled EDR Contact: 02/18/2008
Data Release Frequency: Annually

MOSF: Major Oil Storage Facility Site Listing

These facilities may be onshore facilities or vessels, with petroleum storage capacities of 400,000 gallons or greater.

Date of Government Version: 10/02/2007
Date Data Arrived at EDR: 10/24/2007
Date Made Active in Reports: 11/20/2007
Number of Days to Update: 27

Source: Department of Environmental Conservation
Telephone: 518-402-9549
Last EDR Contact: 10/24/2007
Next Scheduled EDR Contact: 01/21/2008
Data Release Frequency: Quarterly

CBS: Chemical Bulk Storage Site Listing
These facilities store regulated hazardous substances in aboveground tanks with capacities of 185 gallons or greater, and/or in underground tanks of any size

Date of Government Version: 10/02/2007
Date Data Arrived at EDR: 10/24/2007
Date Made Active in Reports: 11/20/2007
Number of Days to Update: 27

Source: Department of Environmental Conservation
Telephone: 518-402-9549
Last EDR Contact: 10/24/2007
Next Scheduled EDR Contact: 01/21/2008
Data Release Frequency: Quarterly

RES DECL: Restrictive Declarations Listing
A restrictive declaration is a covenant running with the land which binds the present and future owners of the property. As a condition of certain special permits, the City Planning Commission may require an applicant to sign and record a restrictive declaration that places specified conditions on the future use and development of the property. Certain restrictive declarations are indicated by a D on zoning maps.

Date of Government Version: 12/31/1992
Date Data Arrived at EDR: 01/31/2007
Date Made Active in Reports: 04/19/2007
Number of Days to Update: 78

Source: NYC Department of City Planning
Telephone: 212-720-3401
Last EDR Contact: 07/17/2007
Next Scheduled EDR Contact: 10/15/2007
Data Release Frequency: No Update Planned

E DESIGNATION: E DESIGNATION SITE LISTING
The (E (Environmental)) designation would ensure that sampling and remediation take place on the subject properties, and would avoid any significant impacts related to hazardous materials at these locations. The (E) designations would require that the fee owner of the sites conduct a testing and sampling protocol, and remediation where appropriate, to the satisfaction of the NYCDEP before the issuance of a building permit by the Department of Buildings pursuant to the provisions of Section 11-15 of the Zoning Resolution (Environmental Requirements). The (E) designations also include a mandatory construction-related health and safety plan which must be approved by NYCDEP.

Date of Government Version: 03/28/2007
Date Data Arrived at EDR: 08/27/2007
Date Made Active in Reports: 09/21/2007
Number of Days to Update: 25

Source: New York City Department of City Planning
Telephone: 718-595-6658
Last EDR Contact: 10/16/2007
Next Scheduled EDR Contact: 01/14/2008
Data Release Frequency: Varies

TRIBAL RECORDS

INDIAN RESERV: Indian Reservations
This map layer portrays Indian administered lands of the United States that have any area equal to or greater than 640 acres.

Date of Government Version: 12/31/2005
Date Data Arrived at EDR: 12/08/2006
Date Made Active in Reports: 01/11/2007
Number of Days to Update: 34

Source: USGS
Telephone: 202-208-3710
Last EDR Contact: 11/09/2007
Next Scheduled EDR Contact: 02/04/2008
Data Release Frequency: Semi-Annually

INDIAN LUST R1: Leaking Underground Storage Tanks on Indian Land
A listing of leaking underground storage tank locations on Indian Land.

Date of Government Version: 12/01/2006
Date Data Arrived at EDR: 12/01/2006
Date Made Active in Reports: 01/29/2007
Number of Days to Update: 59

Source: EPA Region 1
Telephone: 617-918-1313
Last EDR Contact: 11/15/2007
Next Scheduled EDR Contact: 02/18/2008
Data Release Frequency: Varies

INDIAN LUST R4: Leaking Underground Storage Tanks on Indian Land
LUSTs on Indian land in Florida, Mississippi and North Carolina.

Date of Government Version: 09/05/2007
Date Data Arrived at EDR: 10/02/2007
Date Made Active in Reports: 10/11/2007
Number of Days to Update: 9

Source: EPA Region 4
Telephone: 404-562-8677
Last EDR Contact: 11/15/2007
Next Scheduled EDR Contact: 02/18/2008
Data Release Frequency: Semi-Annually

INDIAN LUST R6: Leaking Underground Storage Tanks on Indian Land
LUSTs on Indian land in New Mexico and Oklahoma.

Date of Government Version: 10/18/2007
Date Data Arrived at EDR: 12/03/2007
Date Made Active in Reports: 12/28/2007
Number of Days to Update: 25

Source: EPA Region 6
Telephone: 214-665-6597
Last EDR Contact: 11/15/2007
Next Scheduled EDR Contact: 02/18/2008
Data Release Frequency: Varies

INDIAN LUST R7: Leaking Underground Storage Tanks on Indian Land
LUSTs on Indian land in Iowa, Kansas, and Nebraska

Date of Government Version: 06/01/2007
Date Data Arrived at EDR: 06/14/2007
Date Made Active in Reports: 07/05/2007
Number of Days to Update: 21

Source: EPA Region 7
Telephone: 913-551-7003
Last EDR Contact: 11/15/2007
Next Scheduled EDR Contact: 02/18/2008
Data Release Frequency: Varies

INDIAN LUST R8: Leaking Underground Storage Tanks on Indian Land
LUSTs on Indian land in Colorado, Montana, North Dakota, South Dakota, Utah and Wyoming.

Date of Government Version: 12/03/2007
Date Data Arrived at EDR: 12/06/2007
Date Made Active in Reports: 12/28/2007
Number of Days to Update: 22

Source: EPA Region 8
Telephone: 303-312-6271
Last EDR Contact: 11/15/2007
Next Scheduled EDR Contact: 02/18/2008
Data Release Frequency: Quarterly

INDIAN LUST R9: Leaking Underground Storage Tanks on Indian Land
LUSTs on Indian land in Arizona, California, New Mexico and Nevada

Date of Government Version: 11/30/2007
Date Data Arrived at EDR: 11/30/2007
Date Made Active in Reports: 12/28/2007
Number of Days to Update: 28

Source: Environmental Protection Agency
Telephone: 415-972-3372
Last EDR Contact: 11/15/2007
Next Scheduled EDR Contact: 02/18/2008
Data Release Frequency: Quarterly

INDIAN LUST R10: Leaking Underground Storage Tanks on Indian Land
LUSTs on Indian land in Alaska, Idaho, Oregon and Washington.

Date of Government Version: 09/12/2007
Date Data Arrived at EDR: 09/14/2007
Date Made Active in Reports: 10/11/2007
Number of Days to Update: 27

Source: EPA Region 10
Telephone: 206-553-2857
Last EDR Contact: 11/15/2007
Next Scheduled EDR Contact: 02/18/2008
Data Release Frequency: Quarterly

INDIAN UST R1: Underground Storage Tanks on Indian Land
A listing of underground storage tank locations on Indian Land.

Date of Government Version: 12/01/2006
Date Data Arrived at EDR: 12/01/2006
Date Made Active in Reports: 01/29/2007
Number of Days to Update: 59

Source: EPA, Region 1
Telephone: 617-918-1313
Last EDR Contact: 11/15/2007
Next Scheduled EDR Contact: 02/18/2008
Data Release Frequency: Varies

INDIAN UST R4: Underground Storage Tanks on Indian Land

Date of Government Version: 09/05/2007
Date Data Arrived at EDR: 10/02/2007
Date Made Active in Reports: 10/11/2007
Number of Days to Update: 9

Source: EPA Region 4
Telephone: 404-562-9424
Last EDR Contact: 11/15/2007
Next Scheduled EDR Contact: 02/18/2008
Data Release Frequency: Semi-Annually

INDIAN UST R5: Underground Storage Tanks on Indian Land

Date of Government Version: 12/02/2004
Date Data Arrived at EDR: 12/29/2004
Date Made Active in Reports: 02/04/2005
Number of Days to Update: 37

Source: EPA Region 5
Telephone: 312-886-6136
Last EDR Contact: 12/13/2007
Next Scheduled EDR Contact: 02/18/2008
Data Release Frequency: Varies

INDIAN UST R6: Underground Storage Tanks on Indian Land

Date of Government Version: 08/31/2007
Date Data Arrived at EDR: 08/31/2007
Date Made Active in Reports: 10/11/2007
Number of Days to Update: 41

Source: EPA Region 6
Telephone: 214-665-7591
Last EDR Contact: 11/15/2007
Next Scheduled EDR Contact: 02/18/2008
Data Release Frequency: Semi-Annually

INDIAN UST R7: Underground Storage Tanks on Indian Land

Date of Government Version: 06/01/2007
Date Data Arrived at EDR: 06/14/2007
Date Made Active in Reports: 07/05/2007
Number of Days to Update: 21

Source: EPA Region 7
Telephone: 913-551-7003
Last EDR Contact: 11/15/2007
Next Scheduled EDR Contact: 02/18/2008
Data Release Frequency: Varies

INDIAN UST R8: Underground Storage Tanks on Indian Land

Date of Government Version: 08/27/2007
Date Data Arrived at EDR: 09/07/2007
Date Made Active in Reports: 10/11/2007
Number of Days to Update: 34

Source: EPA Region 8
Telephone: 303-312-6137
Last EDR Contact: 11/15/2007
Next Scheduled EDR Contact: 02/18/2008
Data Release Frequency: Quarterly

INDIAN UST R9: Underground Storage Tanks on Indian Land

Date of Government Version: 09/11/2007
Date Data Arrived at EDR: 09/14/2007
Date Made Active in Reports: 10/11/2007
Number of Days to Update: 27

Source: EPA Region 9
Telephone: 415-972-3368
Last EDR Contact: 11/15/2007
Next Scheduled EDR Contact: 02/18/2008
Data Release Frequency: Quarterly

INDIAN UST R10: Underground Storage Tanks on Indian Land

Date of Government Version: 09/12/2007
Date Data Arrived at EDR: 09/14/2007
Date Made Active in Reports: 10/11/2007
Number of Days to Update: 27

Source: EPA Region 10
Telephone: 206-553-2857
Last EDR Contact: 11/15/2007
Next Scheduled EDR Contact: 02/18/2008
Data Release Frequency: Quarterly

EDR PROPRIETARY RECORDS

Manufactured Gas Plants: EDR Proprietary Manufactured Gas Plants

The EDR Proprietary Manufactured Gas Plant Database includes records of coal gas plants (manufactured gas plants) compiled by EDR's researchers. Manufactured gas sites were used in the United States from the 1800's to 1950's to produce a gas that could be distributed and used as fuel. These plants used whale oil, rosin, coal, or a mixture of coal, oil, and water that also produced a significant amount of waste. Many of the byproducts of the gas production, such as coal tar (oily waste containing volatile and non-volatile chemicals), sludges, oils and other compounds are potentially hazardous to human health and the environment. The byproduct from this process was frequently disposed of directly at the plant site and can remain or spread slowly, serving as a continuous source of soil and groundwater contamination.

Date of Government Version: N/A
Date Data Arrived at EDR: N/A
Date Made Active in Reports: N/A
Number of Days to Update: N/A

Source: EDR, Inc.
Telephone: N/A
Last EDR Contact: N/A
Next Scheduled EDR Contact: N/A
Data Release Frequency: No Update Planned

COUNTY RECORDS

CORTLAND COUNTY:

Cortland County Storage Tank Listing
A listing of aboveground storage tank sites located in Cortland County.

Date of Government Version: 09/24/2007
Date Data Arrived at EDR: 09/28/2007
Date Made Active in Reports: 11/30/2007
Number of Days to Update: 63

Source: Cortland County Health Department
Telephone: 607-753-5035
Last EDR Contact: 11/26/2007
Next Scheduled EDR Contact: 02/25/2008
Data Release Frequency: Quarterly

Cortland County Storage Tank Listing
A listing of underground storage tank sites located in Cortland County.

Date of Government Version: 09/24/2007
Date Data Arrived at EDR: 09/28/2007
Date Made Active in Reports: 11/30/2007
Number of Days to Update: 63

Source: Cortland County Health Department
Telephone: 607-753-5035
Last EDR Contact: 11/26/2007
Next Scheduled EDR Contact: 02/25/2008
Data Release Frequency: Quarterly

NASSAU COUNTY:

Registered Tank Database
A listing of aboveground storage tank sites located in Nassau County.

Date of Government Version: 05/21/2003
Date Data Arrived at EDR: 05/27/2003
Date Made Active in Reports: 06/09/2003
Number of Days to Update: 13

Source: Nassau County Health Department
Telephone: 516-571-3314
Last EDR Contact: 10/26/2007
Next Scheduled EDR Contact: 01/28/2008
Data Release Frequency: No Update Planned

Storage Tank Database
A listing of aboveground storage tank sites located in Nassau County.

Date of Government Version: 08/20/2007
Date Data Arrived at EDR: 10/10/2007
Date Made Active in Reports: 11/19/2007
Number of Days to Update: 40

Source: Nassau County Office of the Fire Marshal
Telephone: 516-572-1000
Last EDR Contact: 11/05/2007
Next Scheduled EDR Contact: 02/04/2008
Data Release Frequency: Varies

Registered Tank Database
A listing of underground storage tank sites located in Nassau County.

Date of Government Version: 05/21/2003
Date Data Arrived at EDR: 05/27/2003
Date Made Active in Reports: 06/09/2003
Number of Days to Update: 13

Source: Nassau County Health Department
Telephone: 516-571-3314
Last EDR Contact: 10/26/2007
Next Scheduled EDR Contact: 01/28/2008
Data Release Frequency: No Update Planned

Storage Tank Database
A listing of underground storage tank sites located in Nassau County.

Date of Government Version: 08/20/2007
Date Data Arrived at EDR: 10/10/2007
Date Made Active in Reports: 11/19/2007
Number of Days to Update: 40

Source: Nassau County Office of the Fire Marshal
Telephone: 516-572-1000
Last EDR Contact: 11/05/2007
Next Scheduled EDR Contact: 02/04/2008
Data Release Frequency: Varies

ROCKLAND COUNTY:

Petroleum Bulk Storage Database

A listing of aboveground storage tank sites located in Rockland County.

Date of Government Version: 10/22/2007
Date Data Arrived at EDR: 10/23/2007
Date Made Active in Reports: 11/30/2007
Number of Days to Update: 38

Source: Rockland County Health Department
Telephone: 914-364-2605
Last EDR Contact: 01/02/2008
Next Scheduled EDR Contact: 03/31/2008
Data Release Frequency: Quarterly

Petroleum Bulk Storage Database

A listing of underground storage tank sites located in Rockland County.

Date of Government Version: 10/22/2007
Date Data Arrived at EDR: 10/23/2007
Date Made Active in Reports: 11/30/2007
Number of Days to Update: 38

Source: Rockland County Health Department
Telephone: 914-364-2605
Last EDR Contact: 01/02/2008
Next Scheduled EDR Contact: 03/31/2008
Data Release Frequency: Quarterly

SUFFOLK COUNTY:

Storage Tank Database

A listing of aboveground storage tank sites located in Suffolk County.

Date of Government Version: 09/13/2006
Date Data Arrived at EDR: 01/11/2007
Date Made Active in Reports: 02/07/2007
Number of Days to Update: 27

Source: Suffolk County Department of Health Services
Telephone: 631-854-2521
Last EDR Contact: 12/14/2007
Next Scheduled EDR Contact: 02/25/2008
Data Release Frequency: Annually

Storage Tank Database

A listing of underground storage tank sites located in Suffolk County.

Date of Government Version: 09/13/2006
Date Data Arrived at EDR: 01/11/2007
Date Made Active in Reports: 02/07/2007
Number of Days to Update: 27

Source: Suffolk County Department of Health Services
Telephone: 631-854-2521
Last EDR Contact: 12/14/2007
Next Scheduled EDR Contact: 02/25/2008
Data Release Frequency: Annually

WESTCHESTER COUNTY:

Listing of Storage Tanks

A listing of aboveground storage tank sites located in Westchester County.

Date of Government Version: 05/05/2005
Date Data Arrived at EDR: 05/31/2005
Date Made Active in Reports: 06/30/2005
Number of Days to Update: 30

Source: Westchester County Department of Health
Telephone: 914-813-5161
Last EDR Contact: 11/26/2007
Next Scheduled EDR Contact: 02/25/2008
Data Release Frequency: Varies

Listing of Storage Tanks

A listing of underground storage tank sites located in Westchester County.

Date of Government Version: 05/05/2005
Date Data Arrived at EDR: 05/31/2005
Date Made Active in Reports: 06/30/2005
Number of Days to Update: 30

Source: Westchester County Department of Health
Telephone: 914-813-5161
Last EDR Contact: 11/26/2007
Next Scheduled EDR Contact: 02/25/2008
Data Release Frequency: Varies

OTHER DATABASE(S)

Depending on the geographic area covered by this report, the data provided in these specialty databases may or may not be complete. For example, the existence of wetlands information data in a specific report does not mean that all wetlands in the area covered by the report are included. Moreover, the absence of any reported wetlands information does not necessarily mean that wetlands do not exist in the area covered by the report.

CT MANIFEST: Hazardous Waste Manifest Data

Facility and manifest data. Manifest is a document that lists and tracks hazardous waste from the generator through transporters to a tsd facility.

Date of Government Version: 12/31/2005
Date Data Arrived at EDR: 06/15/2007
Date Made Active in Reports: 08/20/2007
Number of Days to Update: 66

Source: Department of Environmental Protection
Telephone: 860-424-3375
Last EDR Contact: 12/13/2007
Next Scheduled EDR Contact: 03/10/2008
Data Release Frequency: Annually

NJ MANIFEST: Manifest Information

Hazardous waste manifest information.

Date of Government Version: 09/30/2007
Date Data Arrived at EDR: 12/04/2007
Date Made Active in Reports: 12/31/2007
Number of Days to Update: 27

Source: Department of Environmental Protection
Telephone: N/A
Last EDR Contact: 01/03/2008
Next Scheduled EDR Contact: 03/31/2008
Data Release Frequency: Annually

PA MANIFEST: Manifest Information

Hazardous waste manifest information.

Date of Government Version: 12/31/2006
Date Data Arrived at EDR: 08/23/2007
Date Made Active in Reports: 09/27/2007
Number of Days to Update: 35

Source: Department of Environmental Protection
Telephone: N/A
Last EDR Contact: 12/10/2007
Next Scheduled EDR Contact: 09/10/2007
Data Release Frequency: Annually

RI MANIFEST: Manifest information

Hazardous waste manifest information

Date of Government Version: 04/09/2007
Date Data Arrived at EDR: 04/12/2007
Date Made Active in Reports: 04/27/2007
Number of Days to Update: 15

Source: Department of Environmental Management
Telephone: 401-222-2797
Last EDR Contact: 12/17/2007
Next Scheduled EDR Contact: 03/17/2008
Data Release Frequency: Annually

VT MANIFEST: Hazardous Waste Manifest Data

Hazardous waste manifest information.

Date of Government Version: 12/31/2006
Date Data Arrived at EDR: 04/03/2007
Date Made Active in Reports: 04/24/2007
Number of Days to Update: 21

Source: Department of Environmental Conservation
Telephone: 802-241-3443
Last EDR Contact: 11/13/2007
Next Scheduled EDR Contact: 02/11/2008
Data Release Frequency: Annually

WI MANIFEST: Manifest Information
Hazardous waste manifest information.

Date of Government Version: 12/31/2006
Date Data Arrived at EDR: 04/27/2007
Date Made Active in Reports: 06/08/2007
Number of Days to Update: 42

Source: Department of Natural Resources
Telephone: N/A
Last EDR Contact: 10/09/2007
Next Scheduled EDR Contact: 01/07/2008
Data Release Frequency: Annually

Oil/Gas Pipelines: This data was obtained by EDR from the USGS in 1994. It is referred to by USGS as GeoData Digital Line Graphs from 1:100,000-Scale Maps. It was extracted from the transportation category including some oil, but primarily gas pipelines.

Electric Power Transmission Line Data
Source: PennWell Corporation
Telephone: (800) 823-6277
This map includes information copyrighted by PennWell Corporation. This information is provided on a best effort basis and PennWell Corporation does not guarantee its accuracy nor warrant its fitness for any particular purpose. Such information has been reprinted with the permission of PennWell.

Sensitive Receptors: There are individuals deemed sensitive receptors due to their fragile immune systems and special sensitivity to environmental discharges. These sensitive receptors typically include the elderly, the sick, and children. While the location of all sensitive receptors cannot be determined, EDR indicates those buildings and facilities - schools, daycares, hospitals, medical centers, and nursing homes - where individuals who are sensitive receptors are likely to be located.

AHA Hospitals:
Source: American Hospital Association, Inc.
Telephone: 312-280-5991
The database includes a listing of hospitals based on the American Hospital Association's annual survey of hospitals.

Medical Centers: Provider of Services Listing
Source: Centers for Medicare & Medicaid Services
Telephone: 410-786-3000
A listing of hospitals with Medicare provider number, produced by Centers of Medicare & Medicaid Services, a federal agency within the U.S. Department of Health and Human Services.

Nursing Homes
Source: National Institutes of Health
Telephone: 301-594-6248
Information on Medicare and Medicaid certified nursing homes in the United States.

Public Schools
Source: National Center for Education Statistics
Telephone: 202-502-7300
The National Center for Education Statistics' primary database on elementary and secondary public education in the United States. It is a comprehensive, annual, national statistical database of all public elementary and secondary schools and school districts, which contains data that are comparable across all states.

Private Schools
Source: National Center for Education Statistics
Telephone: 202-502-7300
The National Center for Education Statistics' primary database on private school locations in the United States.

Daycare Centers: Day Care Providers
Source: Department of Health
Telephone: 212-676-2444

Flood Zone Data: This data, available in select counties across the country, was obtained by EDR in 1999 from the Federal Emergency Management Agency (FEMA). Data depicts 100-year and 500-year flood zones as defined by FEMA.

NWI: National Wetlands Inventory. This data, available in select counties across the country, was obtained by EDR in 2002 and 2005 from the U.S. Fish and Wildlife Service.

State Wetlands Data: Freshwater Wetlands
Source: Department of Environmental Conservation
Telephone: 518-402-8961

Scanned Digital USGS 7.5' Topographic Map (DRG)

Source: United States Geologic Survey

A digital raster graphic (DRG) is a scanned image of a U.S. Geological Survey topographic map. The map images are made by scanning published paper maps on high-resolution scanners. The raster image is georeferenced and fit to the Universal Transverse Mercator (UTM) projection.

STREET AND ADDRESS INFORMATION

© 2008 Tele Atlas North America, Inc. All rights reserved. This material is proprietary and the subject of copyright protection and other intellectual property rights owned by or licensed to Tele Atlas North America, Inc. The use of this material is subject to the terms of a license agreement. You will be held liable for any unauthorized copying or disclosure of this material.

GEOCHECK ®- PHYSICAL SETTING SOURCE ADDENDUM

TARGET PROPERTY ADDRESS

235-247 NORTH 9 STREET
235-247 NORTH 9 STREET
BROOKLYN, NY 11211

TARGET PROPERTY COORDINATES

Latitude (North):	40.71717 - 40˚ 43' 1.8''
Longitude (West):	73.95354 - 73˚ 57' 12.7''
Universal Tranverse Mercator:	Zone 18
UTM X (Meters):	588387.1
UTM Y (Meters):	4507676.0
Elevation:	14 ft. above sea level

USGS TOPOGRAPHIC MAP

Target Property Map:	40073-F8 BROOKLYN, NY
Most Recent Revision:	1995

EDR's GeoCheck Physical Setting Source Addendum is provided to assist the environmental professional in forming an opinion about the impact of potential contaminant migration.

Assessment of the impact of contaminant migration generally has two principle investigative components:

1. Groundwater flow direction, and
2. Groundwater flow velocity.

Groundwater flow direction may be impacted by surface topography, hydrology, hydrogeology, characteristics of the soil, and nearby wells. Groundwater flow velocity is generally impacted by the nature of the geologic strata.

GEOCHECK® - PHYSICAL SETTING SOURCE SUMMARY

GROUNDWATER FLOW DIRECTION INFORMATION

Groundwater flow direction for a particular site is best determined by a qualified environmental professional using site-specific well data. If such data is not reasonably ascertainable, it may be necessary to rely on other sources of information, such as surface topographic information, hydrologic information, hydrogeologic data collected on nearby properties, and regional groundwater flow information (from deep aquifers).

TOPOGRAPHIC INFORMATION

Surface topography may be indicative of the direction of surficial groundwater flow. This information can be used to assist the environmental professional in forming an opinion about the impact of nearby contaminated properties or, should contamination exist on the target property, what downgradient sites might be impacted.

TARGET PROPERTY TOPOGRAPHY

General Topographic Gradient: General NE

SURROUNDING TOPOGRAPHY: ELEVATION PROFILES

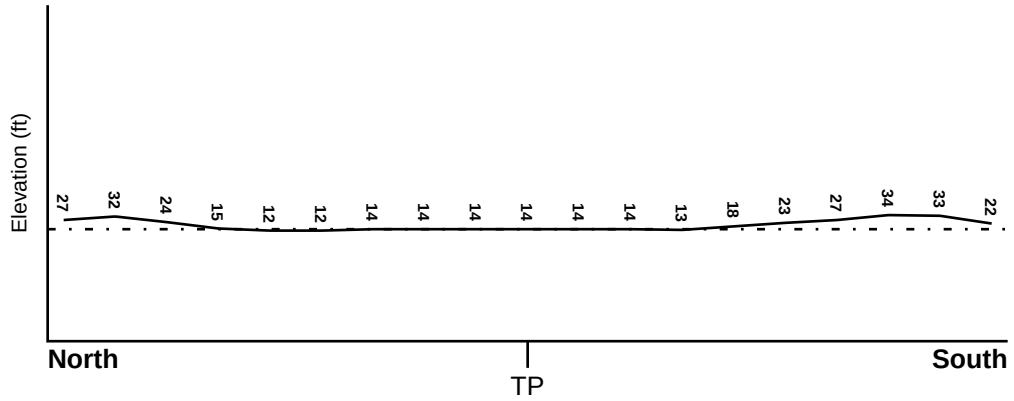

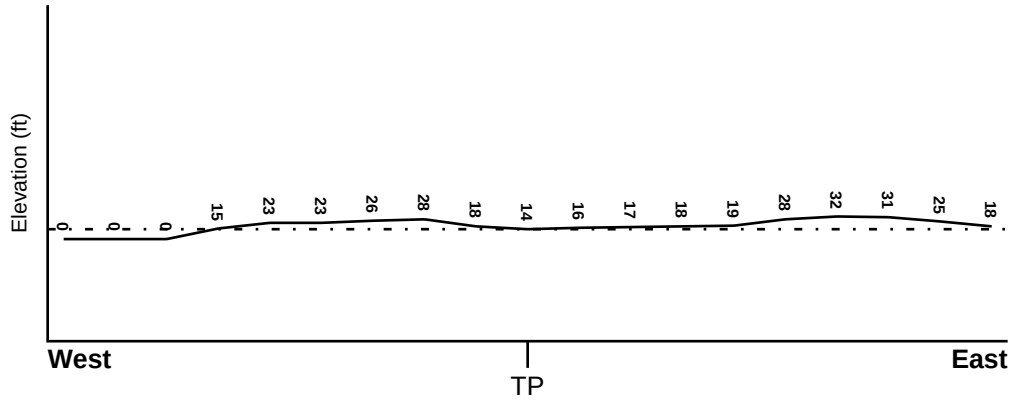

Target Property Elevation: 14 ft.

0 1/2 1 Miles

Source: Topography has been determined from the USGS 7.5' Digital Elevation Model and should be evaluated on a relative (not an absolute) basis. Relative elevation information between sites of close proximity should be field verified.

GEOCHECK® - PHYSICAL SETTING SOURCE SUMMARY

HYDROLOGIC INFORMATION

Surface water can act as a hydrologic barrier to groundwater flow. Such hydrologic information can be used to assist the environmental professional in forming an opinion about the impact of nearby contaminated properties or, should contamination exist on the target property, what downgradient sites might be impacted.

Refer to the Physical Setting Source Map following this summary for hydrologic information (major waterways and bodies of water).

FEMA FLOOD ZONE

Target Property County	FEMA Flood Electronic Data
KINGS, NY	Not Available

Flood Plain Panel at Target Property:	3604970048B
Additional Panels in search area:	3604970047B 3604970055B 3604970056B

NATIONAL WETLAND INVENTORY

NWI Quad at Target Property	NWI Electronic Data Coverage
BROOKLYN	YES - refer to the Overview Map and Detail Map

HYDROGEOLOGIC INFORMATION

Hydrogeologic information obtained by installation of wells on a specific site can often be an indicator of groundwater flow direction in the immediate area. Such hydrogeologic information can be used to assist the environmental professional in forming an opinion about the impact of nearby contaminated properties or, should contamination exist on the target property, what downgradient sites might be impacted.

Site-Specific Hydrogeological Data*:

Search Radius:	1.25 miles
Status:	Not found

AQUIFLOW®

Search Radius: 1.000 Mile.

EDR has developed the AQUIFLOW Information System to provide data on the general direction of groundwater flow at specific points. EDR has reviewed reports submitted by environmental professionals to regulatory authorities at select sites and has extracted the date of the report, groundwater flow direction as determined hydrogeologically, and the depth to water table.

MAP ID	LOCATION FROM TP	GENERAL DIRECTION GROUNDWATER FLOW
Not Reported		

* ©1996 Site−specific hydrogeological data gathered by CERCLIS Alerts, Inc., Bainbridge Island, WA. All rights reserved. All of the information and opinions presented are those of the cited EPA report(s), which were completed under a Comprehensive Environmental Response Compensation and Liability Information System (CERCLIS) investigation.

GEOCHECK® - PHYSICAL SETTING SOURCE SUMMARY

GROUNDWATER FLOW VELOCITY INFORMATION

Groundwater flow velocity information for a particular site is best determined by a qualified environmental professional using site specific geologic and soil strata data. If such data are not reasonably ascertainable, it may be necessary to rely on other sources of information, including geologic age identification, rock stratigraphic unit and soil characteristics data collected on nearby properties and regional soil information. In general, contaminant plumes move more quickly through sandy-gravelly types of soils than silty-clayey types of soils.

GEOLOGIC INFORMATION IN GENERAL AREA OF TARGET PROPERTY

Geologic information can be used by the environmental professional in forming an opinion about the relative speed at which contaminant migration may be occurring.

ROCK STRATIGRAPHIC UNIT

Era:	Paleozoic
System:	Ordovician
Series:	Ordovician
Code:	Oe *(decoded above as Era, System & Series)*

GEOLOGIC AGE IDENTIFICATION

Category: Eugeosynclinal Deposits

Geologic Age and Rock Stratigraphic Unit Source: P.G. Schruben, R.E. Arndt and W.J. Bawiec, Geology of the Conterminous U.S. at 1:2,500,000 Scale - a digital representation of the 1974 P.B. King and H.M. Beikman Map, USGS Digital Data Series DDS - 11 (1994).

DOMINANT SOIL COMPOSITION IN GENERAL AREA OF TARGET PROPERTY

The U.S. Department of Agriculture's (USDA) Soil Conservation Service (SCS) leads the National Cooperative Soil Survey (NCSS) and is responsible for collecting, storing, maintaining and distributing soil survey information for privately owned lands in the United States. A soil map in a soil survey is a representation of soil patterns in a landscape. Soil maps for STATSGO are compiled by generalizing more detailed (SSURGO) soil survey maps. The following information is based on Soil Conservation Service STATSGO data.

Soil Component Name:	URBAN LAND
Soil Surface Texture:	variable
Hydrologic Group:	Not reported
Soil Drainage Class:	Not reported

Hydric Status: Soil does not meet the requirements for a hydric soil.

Corrosion Potential - Uncoated Steel:	Not Reported
Depth to Bedrock Min:	> 10 inches
Depth to Bedrock Max:	> 10 inches

GEOCHECK® - PHYSICAL SETTING SOURCE SUMMARY

Soil Layer Information							
	Boundary			Classification			
Layer	Upper	Lower	Soil Texture Class	AASHTO Group	Unified Soil	Permeability Rate (in/hr)	Soil Reaction (pH)
1	0 inches	6 inches	variable	Not reported	Not reported	Max: 0.00 Min: 0.00	Max: 0.00 Min: 0.00

OTHER SOIL TYPES IN AREA

Based on Soil Conservation Service STATSGO data, the following additional subordinant soil types may appear within the general area of target property.

Soil Surface Textures: silt loam
loamy sand
sandy loam
fine sandy loam

Surficial Soil Types: silt loam
loamy sand
sandy loam
fine sandy loam

Shallow Soil Types: sandy loam

Deeper Soil Types: unweathered bedrock
very gravelly - loamy sand
stratified
sandy loam

LOCAL / REGIONAL WATER AGENCY RECORDS

EDR Local/Regional Water Agency records provide water well information to assist the environmental professional in assessing sources that may impact ground water flow direction, and in forming an opinion about the impact of contaminant migration on nearby drinking water wells.

WELL SEARCH DISTANCE INFORMATION

DATABASE	SEARCH DISTANCE (miles)
Federal USGS	1.000
Federal FRDS PWS	Nearest PWS within 1 mile
State Database	1.000

FEDERAL USGS WELL INFORMATION

MAP ID	WELL ID	LOCATION FROM TP

GEOCHECK® - PHYSICAL SETTING SOURCE SUMMARY

FEDERAL USGS WELL INFORMATION

MAP ID	WELL ID	LOCATION FROM TP
2	USGS2118072	1/8 - 1/4 Mile ESE
A3	USGS2118190	1/4 - 1/2 Mile SSE
A4	USGS2118183	1/4 - 1/2 Mile SSE
B5	USGS2117845	1/4 - 1/2 Mile NW
B6	USGS2117851	1/4 - 1/2 Mile NNW
C7	USGS2118055	1/4 - 1/2 Mile WSW
B8	USGS2117852	1/4 - 1/2 Mile NW
9	USGS2117880	1/4 - 1/2 Mile NNW
C10	USGS2118066	1/4 - 1/2 Mile WSW
11	USGS2117978	1/4 - 1/2 Mile ENE
12	USGS2118298	1/4 - 1/2 Mile South
13	USGS2118108	1/2 - 1 Mile West
14	USGS2118022	1/2 - 1 Mile ESE
15	USGS2118416	1/2 - 1 Mile South
16	USGS2117862	1/2 - 1 Mile WNW
17	USGS2118401	1/2 - 1 Mile SSW
18	USGS2118249	1/2 - 1 Mile SE
19	USGS2118278	1/2 - 1 Mile SW
20	USGS2118023	1/2 - 1 Mile WSW
D21	USGS2117797	1/2 - 1 Mile NE
D22	USGS2117798	1/2 - 1 Mile NE
23	USGS2118356	1/2 - 1 Mile South
E24	USGS2118312	1/2 - 1 Mile SE
E25	USGS2118311	1/2 - 1 Mile SE
26	USGS2117728	1/2 - 1 Mile ENE
F27	USGS2118415	1/2 - 1 Mile SE
F28	USGS2118395	1/2 - 1 Mile SE
29	USGS2118444	1/2 - 1 Mile SE
30	USGS2118090	1/2 - 1 Mile East
31	USGS2118514	1/2 - 1 Mile SSW
32	USGS2118332	1/2 - 1 Mile WSW
G33	USGS2118426	1/2 - 1 Mile SE
G34	USGS2118414	1/2 - 1 Mile SE

FEDERAL FRDS PUBLIC WATER SUPPLY SYSTEM INFORMATION

MAP ID	WELL ID	LOCATION FROM TP
1	NY0007257	1/8 - 1/4 Mile South

Note: PWS System location is not always the same as well location.

STATE DATABASE WELL INFORMATION

MAP ID	WELL ID	LOCATION FROM TP
No Wells Found		

OTHER STATE DATABASE INFORMATION

STATE OIL/GAS WELL INFORMATION

DISTANCE FROM TP (Miles)	DISTANCE FROM TP (Miles)
1/2 - 1 Mile SSW	

PHYSICAL SETTING SOURCE MAP - 2111816.2s

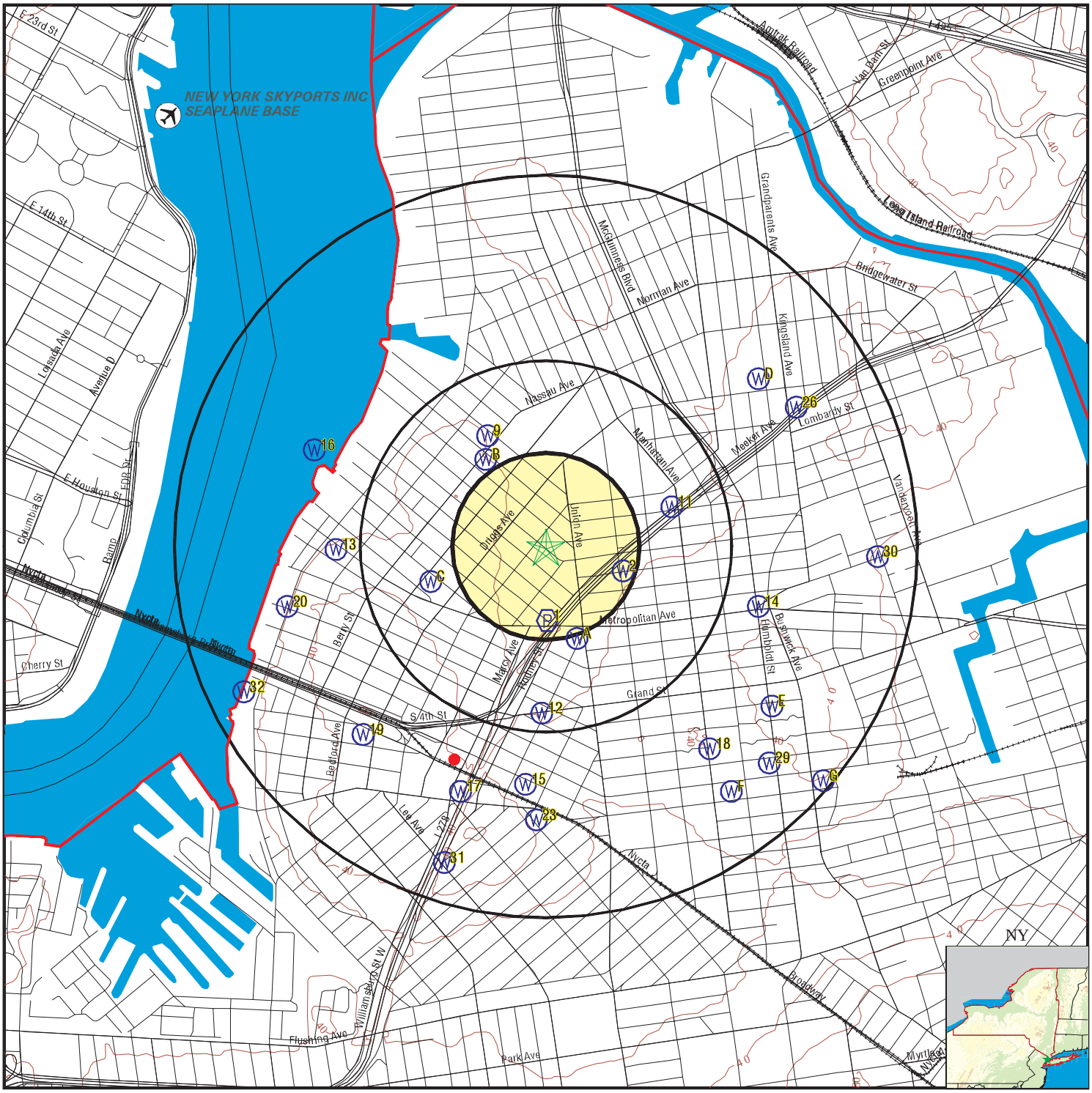

County Boundary
Major Roads
Contour Lines
Airports
Earthquake epicenter, Richter 5 or greater
Water Wells
Public Water Supply Wells
Cluster of Multiple Icons

0 1/4 1/2 1 Miles

Groundwater Flow Direction
Indeterminate Groundwater Flow at Location
Groundwater Flow Varies at Location
Closest Hydrogeological Data
Oil, gas or related wells

N

SITE NAME: 235-247 North 9 Street	CLIENT: ESPL Env. Consultants Corp.
ADDRESS: 235-247 North 9 Street Brooklyn NY 11211	CONTACT: zeynep patan
LAT/LONG: 40.7172 / 73.9535	INQUIRY #: 2111816.2s
	DATE: January 04, 2008 3:53 pm

Copyright © 2008 EDR, Inc. © 2007 Tele Atlas Rel. 07/2006.

GEOCHECK® - PHYSICAL SETTING SOURCE MAP FINDINGS

Map ID Direction Distance Elevation	Database	EDR ID Number
1 **South** **1/8 - 1/4 Mile** **Higher**	**FRDS PWS**	**NY0007257**

PWS ID:	NY0007257	PWS Status:	Active
Date Initiated:	Not Reported	Date Deactivated:	Not Reported
PWS Name:	MANSFIELD BUNG COLONY GALE ROAD, BOX 123 MONGAUP VALLEY, NY 12762		
Addressee / Facility:	System Owner/Responsible Party ROSENBERG MAYER C/O MAYER ROSENBURG 570 BEDFORD AVE BROOKLYN, NY 11211		
Facility Latitude:	40 42 51	Facility Longitude:	073 57 14
City Served:	BETHEL (T)		
Treatment Class	Not Reported	Population:	Not Reported

Violations information not reported.

---

2 **ESE** **1/8 - 1/4 Mile** **Higher**	**FED USGS**	**USGS2118072**

Agency cd:	USGS	Site no:	404258073570001
Site name:	K 691. 1		
Latitude:	404258		
Longitude:	0735700	Dec lat:	40.71621357
Dec lon:	-73.94958241	Coor meth:	M
Coor accr:	S	Latlong datum:	NAD27
Dec latlong datum:	NAD83	District:	36
State:	36	County:	047
Country:	US	Land net:	Not Reported
Location map:	KE1138	Map scale:	Not Reported
Altitude:	18.0		
Altitude method:	Level or other surveying method		
Altitude accuracy:	0.1		
Altitude datum:	National Geodetic Vertical Datum of 1929		
Hydrologic:	Northern Long Island. New York. Area = 915 sq.mi.		
Topographic:	Not Reported		
Site type:	Ground-water other than Spring	Date construction:	Not Reported
Date inventoried:	Not Reported	Mean greenwich time offset:	EST
Local standard time flag:	N		
Type of ground water site:	Single well, other than collector or Ranney type		
Aquifer Type:	Not Reported		
Aquifer:	Not Reported		
Well depth:	Not Reported	Hole depth:	195.
Source of depth data:	Not Reported		
Project number:	Not Reported		
Real time data flag:	Not Reported	Daily flow data begin date:	Not Reported
Daily flow data end date:	Not Reported	Daily flow data count:	Not Reported
Peak flow data begin date:	Not Reported	Peak flow data end date:	Not Reported

Peak flow data count:	Not Reported	Water quality data begin date:	Not Reported
Water quality data end date:	Not Reported	Water quality data count:	Not Reported
Ground water data begin date:	Not Reported	Ground water data end date:	Not Reported
Ground water data count:	Not Reported		

Ground-water levels, Number of Measurements: 0

A3
SSE **FED USGS** **USGS2118190**
1/4 - 1/2 Mile
Higher

Agency cd:	USGS	Site no:	404249073570801
Site name:	K 673. 1		
Latitude:	404249		
Longitude:	0735708	Dec lat:	40.71371361
Dec lon:	-73.95180469	Coor meth:	M
Coor accr:	S	Latlong datum:	NAD27
Dec latlong datum:	NAD83	District:	36
State:	36	County:	047
Country:	US	Land net:	Not Reported
Location map:	KE1129	Map scale:	Not Reported
Altitude:	14.0		
Altitude method:	Level or other surveying method		
Altitude accuracy:	0.1		
Altitude datum:	National Geodetic Vertical Datum of 1929		
Hydrologic:	Northern Long Island. New York. Area = 915 sq.mi.		
Topographic:	Not Reported		
Site type:	Ground-water other than Spring	Date construction:	Not Reported
Date inventoried:	Not Reported	Mean greenwich time offset:	EST
Local standard time flag:	N		
Type of ground water site:	Single well, other than collector or Ranney type		
Aquifer Type:	Not Reported		
Aquifer:	Not Reported		
Well depth:	Not Reported	Hole depth:	196.
Source of depth data:	Not Reported		
Project number:	Not Reported		
Real time data flag:	Not Reported	Daily flow data begin date:	Not Reported
Daily flow data end date:	Not Reported	Daily flow data count:	Not Reported
Peak flow data begin date:	Not Reported	Peak flow data end date:	Not Reported
Peak flow data count:	Not Reported	Water quality data begin date:	Not Reported
Water quality data end date:	Not Reported	Water quality data count:	Not Reported
Ground water data begin date:	Not Reported	Ground water data end date:	Not Reported
Ground water data count:	Not Reported		

Ground-water levels, Number of Measurements: 0

A4
SSE **FED USGS** **USGS2118183**
1/4 - 1/2 Mile
Higher

Agency cd:	USGS	Site no:	404248073570901
Site name:	K 898. 1		
Latitude:	404248		
Longitude:	0735709	Dec lat:	40.71343584
Dec lon:	-73.95208248	Coor meth:	M
Coor accr:	S	Latlong datum:	NAD27
Dec latlong datum:	NAD83	District:	36
State:	36	County:	047
Country:	US	Land net:	Not Reported
Location map:	KE1220	Map scale:	Not Reported
Altitude:	7.0		
Altitude method:	Level or other surveying method		
Altitude accuracy:	0.1		
Altitude datum:	National Geodetic Vertical Datum of 1929		
Hydrologic:	Northern Long Island. New York. Area = 915 sq.mi.		
Topographic:	Not Reported		
Site type:	Ground-water other than Spring	Date construction:	Not Reported
Date inventoried:	Not Reported	Mean greenwich time offset:	EST
Local standard time flag:	N		
Type of ground water site:	Single well, other than collector or Ranney type		
Aquifer Type:	Not Reported		
Aquifer:	Not Reported		
Well depth:	46.	Hole depth:	74.
Source of depth data:	Not Reported		
Project number:	Not Reported		
Real time data flag:	Not Reported	Daily flow data begin date:	Not Reported
Daily flow data end date:	Not Reported	Daily flow data count:	Not Reported
Peak flow data begin date:	Not Reported	Peak flow data end date:	Not Reported
Peak flow data count:	Not Reported	Water quality data begin date:	Not Reported
Water quality data end date:	Not Reported	Water quality data count:	Not Reported
Ground water data begin date:	Not Reported	Ground water data end date:	Not Reported
Ground water data count:	Not Reported		

Ground-water levels, Number of Measurements: 0

B5
NW
1/4 - 1/2 Mile
Higher

FED USGS **USGS2117845**

Agency cd:	USGS	Site no:	404313073572508
Site name:	K 463. 1		
Latitude:	404313		
Longitude:	0735725	Dec lat:	40.72038014
Dec lon:	-73.95652706	Coor meth:	M
Coor accr:	S	Latlong datum:	NAD27
Dec latlong datum:	NAD83	District:	36
State:	36	County:	047
Country:	US	Land net:	Not Reported
Location map:	KE1106	Map scale:	Not Reported
Altitude:	Not Reported		
Altitude method:	Not Reported		
Altitude accuracy:	Not Reported		
Altitude datum:	Not Reported		
Hydrologic:	Northern Long Island. New York. Area = 915 sq.mi.		
Topographic:	Not Reported		
Site type:	Ground-water other than Spring	Date construction:	Not Reported
Date inventoried:	Not Reported	Mean greenwich time offset:	EST

GEOCHECK® - PHYSICAL SETTING SOURCE MAP FINDINGS

Local standard time flag:	N		
Type of ground water site:	Single well, other than collector or Ranney type		
Aquifer Type:	Not Reported		
Aquifer:	Not Reported		
Well depth:	32.	Hole depth:	Not Reported
Source of depth data:	Not Reported		
Project number:	Not Reported		
Real time data flag:	0	Daily flow data begin date:	0000-00-00
Daily flow data end date:	0000-00-00	Daily flow data count:	0
Peak flow data begin date:	0000-00-00	Peak flow data end date:	0000-00-00
Peak flow data count:	0	Water quality data begin date:	0000-00-00
Water quality data end date:	0000-00-00	Water quality data count:	0
Ground water data begin date:	1937-11-08	Ground water data end date:	1939-11-18
Ground water data count:	106		

Ground-water levels, Number of Measurements: 106

Date	Feet below Surface	Feet to Sealevel	Date	Feet below Surface	Feet to Sealevel
1939-11-18		3.22	1939-11-11		3.18
1939-11-04		3.26	1939-10-28		3.28
1939-10-25		3.27	1939-10-18		3.26
1939-10-11		3.39	1939-10-04		3.76
1939-09-23		3.83	1939-09-16		3.77
1939-09-08		3.75	1939-09-01		3.85
1939-08-25		4.13	1939-08-18		4.26
1939-08-11		4.39	1939-08-04		4.52
1939-07-28		4.57	1939-07-21		4.58
1939-07-14		4.59	1939-07-07		4.59
1939-06-30		4.56	1939-06-23		4.58
1939-06-16		4.60	1939-06-09		4.61
1939-06-02		4.58	1939-05-26		4.60
1939-05-19		4.61	1939-05-12		4.62
1939-05-05		4.62	1939-04-28		4.63
1939-04-21		4.64	1939-04-15		4.64
1939-04-08		4.67	1939-03-31		4.72
1939-03-24		4.70	1939-03-17		4.69
1939-03-10		4.73	1939-03-03		4.76
1939-02-24		4.72	1939-02-17		4.73
1939-02-10		4.74	1939-02-03		4.76
1939-01-27		4.78	1939-01-20		4.81
1939-01-13		4.83	1939-01-06		4.85
1938-12-30		4.88	1938-12-23		4.91
1938-12-16		4.91	1938-12-09		4.94
1938-12-02		4.95	1938-11-25		5.03
1938-11-18		5.01	1938-11-11		5.04
1938-11-04		5.09	1938-10-28		5.20
1938-10-21		5.30	1938-10-14		5.97
1938-10-07		5.19	1938-09-30		5.24
1938-09-23		5.27	1938-09-16		4.91
1938-09-09		4.41	1938-09-02		4.41
1938-08-26		4.42	1938-08-19		4.42
1938-08-12		4.40	1938-08-05		4.41
1938-07-29		4.41	1938-07-22		4.40
1938-07-15		4.41	1938-07-08		4.40
1938-07-01		4.42	1938-06-25		4.42
1938-06-18		4.43	1938-06-11		4.43
1938-06-04		4.46	1938-05-28		4.48
1938-05-21		4.60	1938-05-14		4.78

Ground-water levels, continued.

Date	Feet below Surface	Feet to Sealevel	Date	Feet below Surface	Feet to Sealevel
1938-05-07		4.79	1938-04-30		4.81
1938-04-23		4.87	1938-04-16		4.88
1938-04-09		5.12	1938-04-02		5.05
1938-03-26		4.65	1938-03-19		4.63
1938-03-12		4.63	1938-03-05		4.66
1938-02-26		4.67	1938-02-19		4.68
1938-02-04		4.72	1938-01-28		4.72
1938-01-21		4.74	1938-01-14		4.77
1938-01-07		4.81	1937-12-31		4.81
1937-12-24		4.86	1937-12-18		4.88
1937-12-11		4.87	1937-12-04		4.80
1937-11-27		4.76	1937-11-20		4.73
1937-11-13		4.40	1937-11-08		4.40

B6
NNW
1/4 - 1/2 Mile
Higher

FED USGS **USGS2117851**

Agency cd:	USGS	Site no:	404314073572301
Site name:	K 1112. 1		
Latitude:	404314		
Longitude:	0735723	Dec lat:	40.72065791
Dec lon:	-73.95597149	Coor meth:	M
Coor accr:	S	Latlong datum:	NAD27
Dec latlong datum:	NAD83	District:	36
State:	36	County:	047
Country:	US	Land net:	Not Reported
Location map:	KE1116	Map scale:	Not Reported
Altitude:	7.0		
Altitude method:	Level or other surveying method		
Altitude accuracy:	0.1		
Altitude datum:	National Geodetic Vertical Datum of 1929		
Hydrologic:	Northern Long Island. New York. Area = 915 sq.mi.		
Topographic:	Not Reported		
Site type:	Ground-water other than Spring	Date construction:	Not Reported
Date inventoried:	Not Reported	Mean greenwich time offset:	EST
Local standard time flag:	N		
Type of ground water site:	Single well, other than collector or Ranney type		
Aquifer Type:	Not Reported		
Aquifer:	Not Reported		
Well depth:	Not Reported	Hole depth:	55.
Source of depth data:	Not Reported		
Project number:	Not Reported		
Real time data flag:	Not Reported	Daily flow data begin date:	Not Reported
Daily flow data end date:	Not Reported	Daily flow data count:	Not Reported
Peak flow data begin date:	Not Reported	Peak flow data end date:	Not Reported
Peak flow data count:	Not Reported	Water quality data begin date:	Not Reported
Water quality data end date:	Not Reported	Water quality data count:	Not Reported
Ground water data begin date:	Not Reported	Ground water data end date:	Not Reported
Ground water data count:	Not Reported		

Ground-water levels, Number of Measurements: 0

Map ID Direction Distance Elevation	Database	EDR ID Number
C7 **WSW** **1/4 - 1/2 Mile** **Higher**	**FED USGS**	**USGS2118055**

Agency cd:	USGS	Site no:	404256073573401
Site name:	K 1303. 1		
Latitude:	404256		
Longitude:	0735734	Dec lat:	40.71565801
Dec lon:	-73.95902713	Coor meth:	M
Coor accr:	S	Latlong datum:	NAD27
Dec latlong datum:	NAD83	District:	36
State:	36	County:	047
Country:	US	Land net:	Not Reported
Location map:	KD1198	Map scale:	Not Reported
Altitude:	16.0		
Altitude method:	Level or other surveying method		
Altitude accuracy:	0.1		
Altitude datum:	National Geodetic Vertical Datum of 1929		
Hydrologic:	Northern Long Island. New York. Area = 915 sq.mi.		
Topographic:	Not Reported		
Site type:	Ground-water other than Spring	Date construction:	Not Reported
Date inventoried:	Not Reported	Mean greenwich time offset:	EST
Local standard time flag:	N		
Type of ground water site:	Single well, other than collector or Ranney type		
Aquifer Type:	Not Reported		
Aquifer:	Not Reported		
Well depth:	Not Reported	Hole depth:	90.
Source of depth data:	Not Reported		
Project number:	Not Reported		
Real time data flag:	Not Reported	Daily flow data begin date:	Not Reported
Daily flow data end date:	Not Reported	Daily flow data count:	Not Reported
Peak flow data begin date:	Not Reported	Peak flow data end date:	Not Reported
Peak flow data count:	Not Reported	Water quality data begin date:	Not Reported
Water quality data end date:	Not Reported	Water quality data count:	Not Reported
Ground water data begin date:	Not Reported	Ground water data end date:	Not Reported
Ground water data count:	Not Reported		

Ground-water levels, Number of Measurements: 0

B8 **NW** **1/4 - 1/2 Mile** **Higher**	**FED USGS**	**USGS2117852**

Agency cd:	USGS	Site no:	404314073572801
Site name:	K 50. 1		
Latitude:	404314		
Longitude:	0735728	Dec lat:	40.72065791
Dec lon:	-73.95736042	Coor meth:	M
Coor accr:	S	Latlong datum:	NAD27
Dec latlong datum:	NAD83	District:	36
State:	36	County:	047
Country:	US	Land net:	Not Reported
Location map:	KE1106	Map scale:	Not Reported

Altitude:	16.0		
Altitude method:	Level or other surveying method		
Altitude accuracy:	0.1		
Altitude datum:	National Geodetic Vertical Datum of 1929		
Hydrologic:	Northern Long Island. New York. Area = 915 sq.mi.		
Topographic:	Not Reported		
Site type:	Ground-water other than Spring	Date construction:	Not Reported
Date inventoried:	Not Reported	Mean greenwich time offset:	EST
Local standard time flag:	N		
Type of ground water site:	Single well, other than collector or Ranney type		
Aquifer Type:	Not Reported		
Aquifer:	Not Reported		
Well depth:	Not Reported	Hole depth:	157.
Source of depth data:	Not Reported		
Project number:	Not Reported		
Real time data flag:	Not Reported	Daily flow data begin date:	Not Reported
Daily flow data end date:	Not Reported	Daily flow data count:	Not Reported
Peak flow data begin date:	Not Reported	Peak flow data end date:	Not Reported
Peak flow data count:	Not Reported	Water quality data begin date:	Not Reported
Water quality data end date:	Not Reported	Water quality data count:	Not Reported
Ground water data begin date:	Not Reported	Ground water data end date:	Not Reported
Ground water data count:	Not Reported		

Ground-water levels, Number of Measurements: 0

9
NNW **FED USGS** **USGS2117880**
1/4 - 1/2 Mile
Higher

Agency cd:	USGS	Site no:	404317073572501
Site name:	K 49. 1		
Latitude:	404317		
Longitude:	0735725	Dec lat:	40.72149123
Dec lon:	-73.95652706	Coor meth:	M
Coor accr:	S	Latlong datum:	NAD27
Dec latlong datum:	NAD83	District:	36
State:	36	County:	047
Country:	US	Land net:	Not Reported
Location map:	KE1106	Map scale:	Not Reported
Altitude:	18.0		
Altitude method:	Level or other surveying method		
Altitude accuracy:	0.1		
Altitude datum:	National Geodetic Vertical Datum of 1929		
Hydrologic:	Northern Long Island. New York. Area = 915 sq.mi.		
Topographic:	Not Reported		
Site type:	Ground-water other than Spring	Date construction:	Not Reported
Date inventoried:	Not Reported	Mean greenwich time offset:	EST
Local standard time flag:	N		
Type of ground water site:	Single well, other than collector or Ranney type		
Aquifer Type:	Not Reported		
Aquifer:	Not Reported		
Well depth:	Not Reported	Hole depth:	333.
Source of depth data:	Not Reported		
Project number:	Not Reported		
Real time data flag:	Not Reported	Daily flow data begin date:	Not Reported
Daily flow data end date:	Not Reported	Daily flow data count:	Not Reported
Peak flow data begin date:	Not Reported	Peak flow data end date:	Not Reported

Peak flow data count:	Not Reported	Water quality data begin date:	Not Reported
Water quality data end date:	Not Reported	Water quality data count:	Not Reported
Ground water data begin date:	Not Reported	Ground water data end date:	Not Reported
Ground water data count:	Not Reported		

Ground-water levels, Number of Measurements: 0

C10
WSW
1/4 - 1/2 Mile
Higher

FED USGS **USGS2118066**

Agency cd:	USGS	Site no:	404257073573701
Site name:	K 2262. 1		
Latitude:	404257		
Longitude:	0735737	Dec lat:	40.71593578
Dec lon:	-73.95986048	Coor meth:	M
Coor accr:	S	Latlong datum:	NAD27
Dec latlong datum:	NAD83	District:	36
State:	36	County:	047
Country:	US	Land net:	Not Reported
Location map:	KD1198	Map scale:	Not Reported
Altitude:	8.0		
Altitude method:	Level or other surveying method		
Altitude accuracy:	0.1		
Altitude datum:	National Geodetic Vertical Datum of 1929		
Hydrologic:	Northern Long Island. New York. Area = 915 sq.mi.		
Topographic:	Not Reported		
Site type:	Ground-water other than Spring	Date construction:	Not Reported
Date inventoried:	Not Reported	Mean greenwich time offset:	EST
Local standard time flag:	N		
Type of ground water site:	Single well, other than collector or Ranney type		
Aquifer Type:	Not Reported		
Aquifer:	Not Reported		
Well depth:	Not Reported	Hole depth:	61.
Source of depth data:	Not Reported		
Project number:	Not Reported		
Real time data flag:	Not Reported	Daily flow data begin date:	Not Reported
Daily flow data end date:	Not Reported	Daily flow data count:	Not Reported
Peak flow data begin date:	Not Reported	Peak flow data end date:	Not Reported
Peak flow data count:	Not Reported	Water quality data begin date:	Not Reported
Water quality data end date:	Not Reported	Water quality data count:	Not Reported
Ground water data begin date:	Not Reported	Ground water data end date:	Not Reported
Ground water data count:	Not Reported		

Ground-water levels, Number of Measurements: 0

11
ENE
1/4 - 1/2 Mile
Higher

FED USGS **USGS2117978**

Agency cd:	USGS	Site no:	404307073565101
Site name:	K 690. 1		
Latitude:	404307		
Longitude:	0735651	Dec lat:	40.71871352
Dec lon:	-73.94708234	Coor meth:	M
Coor accr:	S	Latlong datum:	NAD27
Dec latlong datum:	NAD83	District:	36
State:	36	County:	047
Country:	US	Land net:	Not Reported
Location map:	KE1147	Map scale:	Not Reported
Altitude:	10.0		
Altitude method:	Level or other surveying method		
Altitude accuracy:	0.1		
Altitude datum:	National Geodetic Vertical Datum of 1929		
Hydrologic:	Northern Long Island. New York. Area = 915 sq.mi.		
Topographic:	Not Reported		
Site type:	Ground-water other than Spring	Date construction:	Not Reported
Date inventoried:	Not Reported	Mean greenwich time offset:	EST
Local standard time flag:	N		
Type of ground water site:	Single well, other than collector or Ranney type		
Aquifer Type:	Not Reported		
Aquifer:	Not Reported		
Well depth:	Not Reported	Hole depth:	194.
Source of depth data:	Not Reported		
Project number:	Not Reported		
Real time data flag:	Not Reported	Daily flow data begin date:	Not Reported
Daily flow data end date:	Not Reported	Daily flow data count:	Not Reported
Peak flow data begin date:	Not Reported	Peak flow data end date:	Not Reported
Peak flow data count:	Not Reported	Water quality data begin date:	Not Reported
Water quality data end date:	Not Reported	Water quality data count:	Not Reported
Ground water data begin date:	Not Reported	Ground water data end date:	Not Reported
Ground water data count:	Not Reported		

Ground-water levels, Number of Measurements: 0

12
South
1/4 - 1/2 Mile
Higher

FED USGS **USGS2118298**

Agency cd:	USGS	Site no:	404238073571501
Site name:	K 672. 1		
Latitude:	404238		
Longitude:	0735715	Dec lat:	40.71065812
Dec lon:	-73.95374919	Coor meth:	M
Coor accr:	S	Latlong datum:	NAD27
Dec latlong datum:	NAD83	District:	36
State:	36	County:	047
Country:	US	Land net:	Not Reported
Location map:	KE1221	Map scale:	Not Reported
Altitude:	20.0		
Altitude method:	Level or other surveying method		
Altitude accuracy:	0.1		
Altitude datum:	National Geodetic Vertical Datum of 1929		
Hydrologic:	Northern Long Island. New York. Area = 915 sq.mi.		
Topographic:	Not Reported		
Site type:	Ground-water other than Spring	Date construction:	Not Reported
Date inventoried:	Not Reported	Mean greenwich time offset:	EST

Local standard time flag:	N		
Type of ground water site:	Single well, other than collector or Ranney type		
Aquifer Type:	Not Reported		
Aquifer:	Not Reported		
Well depth:	Not Reported	Hole depth:	170.
Source of depth data:	Not Reported		
Project number:	Not Reported		
Real time data flag:	Not Reported	Daily flow data begin date:	Not Reported
Daily flow data end date:	Not Reported	Daily flow data count:	Not Reported
Peak flow data begin date:	Not Reported	Peak flow data end date:	Not Reported
Peak flow data count:	Not Reported	Water quality data begin date:	Not Reported
Water quality data end date:	Not Reported	Water quality data count:	Not Reported
Ground water data begin date:	Not Reported	Ground water data end date:	Not Reported
Ground water data count:	Not Reported		

Ground-water levels, Number of Measurements: 0

13
West
1/2 - 1 Mile
Higher

FED USGS **USGS2118108**

Agency cd:	USGS	Site no:	404301073575301
Site name:	K 2591. 1		
Latitude:	404301		
Longitude:	0735753	Dec lat:	40.71704686
Dec lon:	-73.96430506	Coor meth:	M
Coor accr:	S	Latlong datum:	NAD27
Dec latlong datum:	NAD83	District:	36
State:	36	County:	047
Country:	US	Land net:	Not Reported
Location map:	KD1178	Map scale:	Not Reported
Altitude:	2.0		
Altitude method:	Level or other surveying method		
Altitude accuracy:	0.1		
Altitude datum:	National Geodetic Vertical Datum of 1929		
Hydrologic:	Northern Long Island. New York. Area = 915 sq.mi.		
Topographic:	Not Reported		
Site type:	Ground-water other than Spring	Date construction:	Not Reported
Date inventoried:	Not Reported	Mean greenwich time offset:	EST
Local standard time flag:	N		
Type of ground water site:	Single well, other than collector or Ranney type		
Aquifer Type:	Not Reported		
Aquifer:	GLACIAL AQUIFER,UPPER		
Well depth:	Not Reported	Hole depth:	Not Reported
Source of depth data:	Not Reported		
Project number:	Not Reported		
Real time data flag:	0	Daily flow data begin date:	0000-00-00
Daily flow data end date:	0000-00-00	Daily flow data count:	0
Peak flow data begin date:	0000-00-00	Peak flow data end date:	0000-00-00
Peak flow data count:	0	Water quality data begin date:	1981-04-13
Water quality data end date:	1983-09-20	Water quality data count:	2
Ground water data begin date:	0000-00-00	Ground water data end date:	0000-00-00
Ground water data count:	0		

Ground-water levels, Number of Measurements: 0

Map ID Direction Distance Elevation	Database	EDR ID Number
14 **ESE** **1/2 - 1 Mile** **Higher**	**FED USGS**	**USGS2118022**

Agency cd:	USGS	Site no:	404253073563501
Site name:	K 678. 1		
Latitude:	404253		
Longitude:	0735635	Dec lat:	40.71482472
Dec lon:	-73.94263777	Coor meth:	M
Coor accr:	S	Latlong datum:	NAD27
Dec latlong datum:	NAD83	District:	36
State:	36	County:	047
Country:	US	Land net:	Not Reported
Location map:	KE1169	Map scale:	Not Reported
Altitude:	39.0		
Altitude method:	Level or other surveying method		
Altitude accuracy:	0.1		
Altitude datum:	National Geodetic Vertical Datum of 1929		
Hydrologic:	Northern Long Island. New York. Area = 915 sq.mi.		
Topographic:	Not Reported		
Site type:	Ground-water other than Spring	Date construction:	Not Reported
Date inventoried:	Not Reported	Mean greenwich time offset:	EST
Local standard time flag:	N		
Type of ground water site:	Single well, other than collector or Ranney type		
Aquifer Type:	Not Reported		
Aquifer:	Not Reported		
Well depth:	Not Reported	Hole depth:	221.
Source of depth data:	Not Reported		
Project number:	Not Reported		
Real time data flag:	Not Reported	Daily flow data begin date:	Not Reported
Daily flow data end date:	Not Reported	Daily flow data count:	Not Reported
Peak flow data begin date:	Not Reported	Peak flow data end date:	Not Reported
Peak flow data count:	Not Reported	Water quality data begin date:	Not Reported
Water quality data end date:	Not Reported	Water quality data count:	Not Reported
Ground water data begin date:	Not Reported	Ground water data end date:	Not Reported
Ground water data count:	Not Reported		

Ground-water levels, Number of Measurements: 0

15 **South** **1/2 - 1 Mile** **Higher**	**FED USGS**	**USGS2118416**

Agency cd:	USGS	Site no:	404228073571801
Site name:	K 670. 1		
Latitude:	404228		
Longitude:	0735718	Dec lat:	40.70788039
Dec lon:	-73.95458255	Coor meth:	M
Coor accr:	S	Latlong datum:	NAD27
Dec latlong datum:	NAD83	District:	36
State:	36	County:	047
Country:	US	Land net:	Not Reported
Location map:	KE1212	Map scale:	Not Reported

Altitude:	30.0		
Altitude method:	Level or other surveying method		
Altitude accuracy:	0.1		
Altitude datum:	National Geodetic Vertical Datum of 1929		
Hydrologic:	Northern Long Island. New York. Area = 915 sq.mi.		
Topographic:	Not Reported		
Site type:	Ground-water other than Spring	Date construction:	Not Reported
Date inventoried:	Not Reported	Mean greenwich time offset:	EST
Local standard time flag:	N		
Type of ground water site:	Single well, other than collector or Ranney type		
Aquifer Type:	Not Reported		
Aquifer:	Not Reported		
Well depth:	Not Reported	Hole depth:	165.
Source of depth data:	Not Reported		
Project number:	Not Reported		
Real time data flag:	Not Reported	Daily flow data begin date:	Not Reported
Daily flow data end date:	Not Reported	Daily flow data count:	Not Reported
Peak flow data begin date:	Not Reported	Peak flow data end date:	Not Reported
Peak flow data count:	Not Reported	Water quality data begin date:	Not Reported
Water quality data end date:	Not Reported	Water quality data count:	Not Reported
Ground water data begin date:	Not Reported	Ground water data end date:	Not Reported
Ground water data count:	Not Reported		

Ground-water levels, Number of Measurements: 0

16
WNW **FED USGS** **USGS2117862**
1/2 - 1 Mile
Lower

Agency cd:	USGS	Site no:	404315073575701
Site name:	K 688. 1		
Latitude:	404315		
Longitude:	0735757	Dec lat:	40.72093567
Dec lon:	-73.9654162	Coor meth:	M
Coor accr:	S	Latlong datum:	NAD27
Dec latlong datum:	NAD83	District:	36
State:	36	County:	047
Country:	US	Land net:	Not Reported
Location map:	KD1166	Map scale:	Not Reported
Altitude:	Not Reported		
Altitude method:	Not Reported		
Altitude accuracy:	1		
Altitude datum:	Not Reported		
Hydrologic:	Northern Long Island. New York. Area = 915 sq.mi.		
Topographic:	Not Reported		
Site type:	Ground-water other than Spring	Date construction:	Not Reported
Date inventoried:	Not Reported	Mean greenwich time offset:	EST
Local standard time flag:	N		
Type of ground water site:	Single well, other than collector or Ranney type		
Aquifer Type:	Not Reported		
Aquifer:	Not Reported		
Well depth:	Not Reported	Hole depth:	111.
Source of depth data:	Not Reported		
Project number:	Not Reported		
Real time data flag:	Not Reported	Daily flow data begin date:	Not Reported
Daily flow data end date:	Not Reported	Daily flow data count:	Not Reported
Peak flow data begin date:	Not Reported	Peak flow data end date:	Not Reported

Peak flow data count:	Not Reported	Water quality data begin date:	Not Reported
Water quality data end date:	Not Reported	Water quality data count:	Not Reported
Ground water data begin date:	Not Reported	Ground water data end date:	Not Reported
Ground water data count:	Not Reported		

Ground-water levels, Number of Measurements: 0

17
SSW **FED USGS** **USGS2118401**
1/2 - 1 Mile
Higher

Agency cd:	USGS	Site no:	404227073573001
Site name:	K 67. 1		
Latitude:	404227		
Longitude:	0735730	Dec lat:	40.70760261
Dec lon:	-73.95791597	Coor meth:	M
Coor accr:	S	Latlong datum:	NAD27
Dec latlong datum:	NAD83	District:	36
State:	36	County:	047
Country:	US	Land net:	Not Reported
Location map:	KE1203	Map scale:	Not Reported
Altitude:	47.0		
Altitude method:	Level or other surveying method		
Altitude accuracy:	0.1		
Altitude datum:	National Geodetic Vertical Datum of 1929		
Hydrologic:	Northern Long Island. New York. Area = 915 sq.mi.		
Topographic:	Not Reported		
Site type:	Ground-water other than Spring	Date construction:	Not Reported
Date inventoried:	Not Reported	Mean greenwich time offset:	EST
Local standard time flag:	N		
Type of ground water site:	Single well, other than collector or Ranney type		
Aquifer Type:	Not Reported		
Aquifer:	GLACIAL AQUIFER,UPPER		
Well depth:	Not Reported	Hole depth:	Not Reported
Source of depth data:	Not Reported		
Project number:	Not Reported		
Real time data flag:	0	Daily flow data begin date:	0000-00-00
Daily flow data end date:	0000-00-00	Daily flow data count:	0
Peak flow data begin date:	0000-00-00	Peak flow data end date:	0000-00-00
Peak flow data count:	0	Water quality data begin date:	0000-00-00
Water quality data end date:	0000-00-00	Water quality data count:	0
Ground water data begin date:	1937-11-08	Ground water data end date:	1975-10-07
Ground water data count:	475		

Ground-water levels, Number of Measurements: 475

Date	Feet below Surface	Feet to Sealevel	Date	Feet below Surface	Feet to Sealevel
1975-10-07		13.99	1975-06-30		14.09
1975-03-26		15.35	1974-12-19		9.86
1974-09-04		9.70	1974-06-26		9.64
1974-03-19		9.89	1974-01-09		8.60
1973-10-02		10.47	1973-09-25		11.70
1973-07-09		4.20	1973-04-03		4.51
1972-12-27		4.38	1972-10-02		5.00
1972-07-10		4.90	1972-03-28		4.71
1972-01-13		4.63	1971-09-23		4.81
1971-03-08		6.91	1970-11-02		7.01

Ground-water levels, continued.

Date	Feet below Surface	Feet to Sealevel
1970-03-13		4.41
1969-09-03		3.48
1968-11-06		2.61
1967-10-20		2.07
1966-10-24		1.29
1965-10-27		1.02
1965-05-03		0.89
1964-04-23		1.15
1963-04-29		1.18
1962-04-26		-0.25
1961-10-02		-2.51
1961-03-28		-6.02
1960-09-28		-3.96
1960-03-31		-0.96
1959-10-07		-1.05
1959-03-18		-1.14
1958-01-10		-2.02
1957-03-27		-1.90
1956-11-29		-1.52
1956-10-02		-1.15
1956-07-03		-0.34
1956-05-15		-0.44
1956-02-07		-1.17
1955-11-15		-1.89
1955-08-25		-3.01
1955-06-23		-3.46
1955-04-26		-3.64
1955-02-21		-4.20
1954-12-27		-4.60
1954-08-25		-5.63
1954-06-29		-5.50
1954-04-28		-5.10
1954-02-25		-4.83
1953-12-23		-4.80
1953-10-28		-5.00
1953-08-28		-5.82
1953-06-24		-6.31
1953-04-27		-6.88
1953-02-27		-7.71
1952-12-23		-8.77
1952-11-03		-9.45
1952-08-25		-10.52
1952-06-24		-11.04
1952-04-29		-11.60
1952-02-20		-12.48
1951-12-20		-13.14
1951-11-02		-13.69
1951-08-28		-14.33
1951-06-28		-14.42
1951-05-02		-14.49
1951-02-26		-14.94
1950-12-20		-15.31
1950-10-31		-15.55
1950-08-29		-16.10
1950-06-29		-15.88

Date	Feet below Surface	Feet to Sealevel
1969-11-12		4.06
1969-04-22		3.00
1968-04-22		2.52
1967-03-28		1.72
1966-05-03		1.12
1965-09-14		0.85
1964-10-02		1.10
1963-10-19		0.89
1962-11-23		1.03
1961-12-28		-0.96
1961-06-28		-4.80
1960-12-27		-5.64
1960-07-05		-2.45
1960-01-14		-1.24
1959-07-16		-1.34
1958-04-16		-2.07
1957-09-24		-2.67
1956-12-18		-1.57
1956-10-25		-1.45
1956-08-02		-0.67
1956-06-05		-0.35
1956-03-05		-1.05
1955-12-22		-1.36
1955-10-07		-2.36
1955-07-26		-3.37
1955-05-25		-3.49
1955-03-28		-3.89
1955-01-25		-4.29
1954-12-02		-4.73
1954-07-29		-5.70
1954-05-27		-5.26
1954-03-30		-5.00
1954-01-28		-4.82
1953-12-02		-4.80
1953-10-02		-5.39
1953-08-03		-6.07
1953-05-25		-6.51
1953-03-24		-7.38
1953-02-05		-8.10
1952-12-05		-8.99
1952-09-22		-10.08
1952-07-23		-10.92
1952-05-27		-11.28
1952-03-24		-12.02
1952-01-29		-12.74
1951-11-28		-13.42
1951-09-26		-14.15
1951-07-26		-14.38
1951-05-29		-14.38
1951-03-27		-14.80
1951-01-30		-15.10
1950-11-28		-15.40
1950-09-27		-15.80
1950-07-27		-16.05
1950-06-05		-15.58

Ground-water levels, continued.

Date	Feet below Surface	Feet to Sealevel
1950-04-27		-15.63
1950-03-01		-15.70
1949-12-28		-16.00
1949-10-31		-16.29
1949-08-31		-16.98
1949-06-30		-17.15
1949-04-28		-17.18
1949-02-21		-17.65
1948-12-28		-18.04
1948-11-04		-18.32
1948-08-30		-18.97
1948-06-30		-19.22
1948-04-27		-19.68
1947-11-26		-20.13
1947-10-31		-20.30
1947-10-07		-20.41
1947-09-15		-20.91
1947-08-13		-20.80
1947-07-23		-20.80
1947-07-07		-20.57
1947-07-01		-20.50
1947-05-27		-20.30
1947-04-04		-20.10
1947-01-24		-19.86
1946-11-26		-19.75
1946-09-26		-20.14
1946-07-26		-19.90
1946-06-10		-19.50
1946-04-12		-19.44
1946-02-15		-19.58
1945-12-04		-19.64
1945-09-28		-19.70
1945-08-08		-19.73
1945-06-04		-19.17
1945-04-04		-19.40
1945-01-02		-19.38
1944-10-28		-19.29
1944-09-02		-19.57
1944-07-05		-19.24
1944-05-05		-19.16
1944-02-26		-18.94
1944-01-01		-18.97
1943-10-30		-18.98
1943-08-28		-19.18
1943-06-26		-19.19
1943-05-01		-19.25
1943-02-27		-19.27
1943-01-02		-19.30
1942-12-12		-19.15
1942-11-28		-19.14
1942-11-14		-19.11
1942-10-31		-19.13
1942-10-17		-19.16
1942-09-26		-19.17
1942-09-12		-19.18

Date	Feet below Surface	Feet to Sealevel
1950-03-29		-15.65
1950-01-26		-15.80
1949-11-28		-16.15
1949-09-28		-16.54
1949-07-28		-17.06
1949-06-01		-16.97
1949-04-05		-17.32
1949-01-27		-17.82
1948-12-09		-18.25
1948-10-04		-18.80
1948-07-26		-19.32
1948-06-01		-19.32
1947-12-16		-20.05
1947-11-20		-20.14
1947-10-14		-20.34
1947-09-30		-20.48
1947-08-27		-20.84
1947-07-30		-20.80
1947-07-16		-20.68
1947-07-02		-20.53
1947-06-24		-20.47
1947-05-07		-20.17
1947-03-05		-20.00
1946-12-27		-19.83
1946-10-22		-19.90
1946-09-16		-20.10
1946-07-01		-19.69
1946-05-10		-19.42
1946-03-18		-19.46
1946-01-08		-19.55
1945-11-06		-19.64
1945-09-12		-19.84
1945-07-03		-19.53
1945-04-27		-19.30
1945-03-03		-19.35
1944-12-06		-19.77
1944-10-04		-19.39
1944-07-31		-19.52
1944-05-27		-19.17
1944-03-30		-19.01
1944-01-29		-18.87
1943-11-27		-18.99
1943-09-25		-19.12
1943-07-31		-19.22
1943-05-29		-19.20
1943-03-27		-19.28
1943-01-30		-19.27
1942-12-26		-19.26
1942-12-05		-19.15
1942-11-21		-19.13
1942-11-07		-19.13
1942-10-24		-19.15
1942-10-10		-19.16
1942-09-19		-19.18
1942-09-05		-19.19

Ground-water levels, continued.

Date	Feet below Surface	Feet to Sealevel
1942-08-29		-19.22
1942-08-15		-19.39
1942-08-01		-19.34
1942-07-18		-19.42
1942-07-04		-19.55
1942-06-20		-19.71
1942-06-06		-19.88
1942-05-23		-19.95
1942-05-09		-20.04
1942-04-25		-20.11
1942-04-11		-20.15
1942-03-28		-20.21
1942-03-14		-20.24
1942-02-28		-20.30
1942-02-14		-20.35
1942-01-31		-20.46
1942-01-17		-20.52
1942-01-03		-20.59
1941-12-20		-20.63
1941-12-06		-20.69
1941-11-22		-20.74
1941-11-08		-20.74
1941-10-25		-20.74
1941-10-11		-20.75
1941-09-27		-20.74
1941-09-13		-20.73
1941-08-30		-20.71
1941-08-16		-20.69
1941-08-02		-20.67
1941-07-19		-20.62
1941-07-05		-20.58
1941-06-21		-20.54
1941-06-07		-20.50
1941-05-24		-20.48
1941-05-10		-20.45
1941-04-26		-20.41
1941-04-12		-20.38
1941-03-29		-20.35
1941-03-15		-20.33
1941-03-01		-20.31
1941-02-15		-20.32
1941-02-01		-20.30
1941-01-18		-20.29
1941-01-04		-20.28
1940-12-21		-20.26
1940-12-07		-20.25
1940-11-23		-20.22
1940-11-09		-20.21
1940-10-26		-20.22
1940-10-12		-20.20
1940-09-28		-20.19
1940-09-14		-20.13
1940-08-31		-20.07
1940-08-17		-20.03
1940-08-03		-19.99

Date	Feet below Surface	Feet to Sealevel
1942-08-22		-19.25
1942-08-08		-19.31
1942-07-25		-19.38
1942-07-11		-19.48
1942-06-27		-19.62
1942-06-13		-19.80
1942-05-30		-19.93
1942-05-16		-19.99
1942-05-02		-20.08
1942-04-18		-20.14
1942-04-04		-20.16
1942-03-21		-20.24
1942-03-07		-20.26
1942-02-21		-20.30
1942-02-07		-20.37
1942-01-24		-20.49
1942-01-10		-20.55
1941-12-27		-20.61
1941-12-13		-20.66
1941-11-29		-20.71
1941-11-15		-20.74
1941-11-01		-20.74
1941-10-18		-20.74
1941-10-04		-20.74
1941-09-20		-20.73
1941-09-06		-20.73
1941-08-23		-20.69
1941-08-09		-20.67
1941-07-26		-20.64
1941-07-12		-20.60
1941-06-28		-20.56
1941-06-14		-20.52
1941-05-31		-20.49
1941-05-17		-20.45
1941-05-03		-20.45
1941-04-19		-20.41
1941-04-05		-20.37
1941-03-22		-20.35
1941-03-08		-20.31
1941-02-22		-20.31
1941-02-08		-20.35
1941-01-25		-20.30
1941-01-11		-20.28
1940-12-28		-20.28
1940-12-14		-20.27
1940-11-30		-20.25
1940-11-16		-20.21
1940-11-02		-20.22
1940-10-19		-20.21
1940-10-05		-20.19
1940-09-21		-20.14
1940-09-07		-20.10
1940-08-24		-20.05
1940-08-10		-20.02
1940-07-27		-19.99

Ground-water levels, continued.

Date	Feet below Surface	Feet to Sealevel
1940-07-20		-19.98
1940-07-06		-19.96
1940-06-22		-19.92
1940-06-08		-19.88
1940-05-25		-19.90
1940-05-11		-19.85
1940-04-27		-19.84
1940-04-13		-19.82
1940-03-30		-19.81
1940-03-16		-19.79
1940-03-02		-19.73
1940-02-17		-19.72
1940-02-03		-19.73
1940-01-20		-19.71
1940-01-06		-19.72
1939-12-23		-19.74
1939-12-09		-19.67
1939-11-25		-19.67
1939-11-11		-19.66
1939-10-28		-19.63
1939-10-14		-19.54
1939-09-30		-19.57
1939-09-16		-19.47
1939-09-01		-19.34
1939-08-18		-19.23
1939-08-04		-19.08
1939-07-21		-19.00
1939-07-07		-18.85
1939-06-23		-18.65
1939-06-09		-18.61
1939-05-26		-18.63
1939-05-12		-18.65
1939-04-28		-18.64
1939-04-08		-18.63
1939-03-24		-18.73
1939-03-10		-18.73
1939-02-17		-18.70
1939-02-03		-18.78
1939-01-13		-18.85
1938-12-30		-18.90
1938-12-09		-18.89
1938-11-18		-18.89
1938-11-04		-18.89
1938-10-21		-18.85
1938-10-07		-18.86
1938-09-16		-18.91
1938-09-02		-18.90
1938-08-12		-18.83
1938-07-29		-18.76
1938-07-01		-18.71
1938-04-23		-18.57
1938-04-09		-18.51
1938-03-26		-18.49
1938-03-12		-18.58
1938-02-26		-18.65

Date	Feet below Surface	Feet to Sealevel
1940-07-13		-19.97
1940-06-29		-19.91
1940-06-15		-19.91
1940-06-01		-19.91
1940-05-18		-19.87
1940-05-04		-19.87
1940-04-20		-19.80
1940-04-06		-19.78
1940-03-23		-19.80
1940-03-09		-19.78
1940-02-24		-19.69
1940-02-10		-19.74
1940-01-27		-19.71
1940-01-13		-19.71
1939-12-30		-19.72
1939-12-16		-19.70
1939-12-02		-19.66
1939-11-18		-19.65
1939-11-04		-19.67
1939-10-21		-19.62
1939-10-07		-19.63
1939-09-23		-19.63
1939-09-08		-19.43
1939-08-25		-19.29
1939-08-11		-19.10
1939-07-28		-19.13
1939-07-14		-18.86
1939-06-30		-18.65
1939-06-16		-18.63
1939-06-02		-18.63
1939-05-19		-18.62
1939-05-05		-18.63
1939-04-21		-18.64
1939-03-31		-18.73
1939-03-17		-18.73
1939-02-24		-18.75
1939-02-10		-18.72
1939-01-27		-18.82
1939-01-06		-18.90
1938-12-16		-18.90
1938-11-25		-18.93
1938-11-11		-18.90
1938-10-28		-18.88
1938-10-14		-18.86
1938-09-30		-18.85
1938-09-09		-18.87
1938-08-19		-18.83
1938-08-05		-18.78
1938-07-22		-18.75
1938-06-25		-18.69
1938-04-16		-18.55
1938-04-02		-18.51
1938-03-19		-18.55
1938-03-05		-18.60
1938-02-19		-18.64

Ground-water levels, continued.

Date	Feet below Surface	Feet to Sealevel	Date	Feet below Surface	Feet to Sealevel
1938-02-12		-18.67	1938-02-04		-18.65
1938-01-28		-18.66	1938-01-21		-18.64
1938-01-14		-18.67	1938-01-07		-18.66
1937-12-31		-18.68	1937-12-24		-18.66
1937-12-18		-18.56	1937-12-11		-18.63
1937-12-04		-18.62	1937-11-27		-18.61
1937-11-20		-18.56	1937-11-13		-18.60
1937-11-08		-18.60			

18
SE **FED USGS** **USGS2118249**
1/2 - 1 Mile
Higher

Agency cd:	USGS	Site no:	404233073564401
Site name:	K 715. 1		
Latitude:	404233		
Longitude:	0735644	Dec lat:	40.70926927
Dec lon:	-73.94513783	Coor meth:	M
Coor accr:	S	Latlong datum:	NAD27
Dec latlong datum:	NAD83	District:	36
State:	36	County:	047
Country:	US	Land net:	Not Reported
Location map:	KE1252	Map scale:	Not Reported
Altitude:	36.0		
Altitude method:	Level or other surveying method		
Altitude accuracy:	0.1		
Altitude datum:	National Geodetic Vertical Datum of 1929		
Hydrologic:	Northern Long Island. New York. Area = 915 sq.mi.		
Topographic:	Not Reported		
Site type:	Ground-water other than Spring	Date construction:	Not Reported
Date inventoried:	Not Reported	Mean greenwich time offset:	EST
Local standard time flag:	N		
Type of ground water site:	Single well, other than collector or Ranney type		
Aquifer Type:	Not Reported		
Aquifer:	Not Reported		
Well depth:	Not Reported	Hole depth:	120.
Source of depth data:	Not Reported		
Project number:	Not Reported		
Real time data flag:	Not Reported	Daily flow data begin date:	Not Reported
Daily flow data end date:	Not Reported	Daily flow data count:	Not Reported
Peak flow data begin date:	Not Reported	Peak flow data end date:	Not Reported
Peak flow data count:	Not Reported	Water quality data begin date:	Not Reported
Water quality data end date:	Not Reported	Water quality data count:	Not Reported
Ground water data begin date:	Not Reported	Ground water data end date:	Not Reported
Ground water data count:	Not Reported		

Ground-water levels, Number of Measurements: 0

19
SW **FED USGS** **USGS2118278**
1/2 - 1 Mile
Higher

GEOCHECK® - PHYSICAL SETTING SOURCE MAP FINDINGS

Agency cd:	USGS	Site no:	404236073574601
Site name:	K 1301. 1		
Latitude:	404235		
Longitude:	0735748	Dec lat:	40.70982478
Dec lon:	-73.96291612	Coor meth:	M
Coor accr:	S	Latlong datum:	NAD27
Dec latlong datum:	NAD83	District:	36
State:	36	County:	047
Country:	US	Land net:	Not Reported
Location map:	KD1272	Map scale:	Not Reported
Altitude:	52.5		
Altitude method:	Level or other surveying method		
Altitude accuracy:	0.1		
Altitude datum:	National Geodetic Vertical Datum of 1929		
Hydrologic:	Northern Long Island. New York. Area = 915 sq.mi.		
Topographic:	Not Reported		
Site type:	Ground-water other than Spring	Date construction:	Not Reported
Date inventoried:	Not Reported	Mean greenwich time offset:	EST
Local standard time flag:	N		
Type of ground water site:	Single well, other than collector or Ranney type		
Aquifer Type:	Not Reported		
Aquifer:	GLACIAL AQUIFER,UPPER		
Well depth:	92.	Hole depth:	101.
Source of depth data:	Not Reported		
Project number:	Not Reported		
Real time data flag:	0	Daily flow data begin date:	0000-00-00
Daily flow data end date:	0000-00-00	Daily flow data count:	0
Peak flow data begin date:	0000-00-00	Peak flow data end date:	0000-00-00
Peak flow data count:	0	Water quality data begin date:	0000-00-00
Water quality data end date:	0000-00-00	Water quality data count:	0
Ground water data begin date:	1961-01-19	Ground water data end date:	2005-02-15
Ground water data count:	232		

Ground-water levels, Number of Measurements: 232

Date	Feet below Surface	Feet to Sealevel	Date	Feet below Surface	Feet to Sealevel
2005-02-15		4.47	2004-11-23		4.03
2004-10-21		3.94	2004-09-21		2.83
2004-04-29		2.83	2003-12-18		3.89
2003-11-25		4.20	2003-10-29		4.08
2003-09-24		2.80	2003-08-25		3.00
2003-07-21		3.08	2003-05-19		3.62
2003-04-28		4.17	2003-02-27		4.37
2003-01-28		4.37	2002-12-27		4.42
2002-11-26		4.42	2002-10-21		4.21
2002-09-25		4.05	2002-08-30		3.99
2002-07-22		4.04	2002-06-18		3.93
2002-05-29		3.89	2002-03-22		4.18
2002-02-27		4.20	2002-01-28		4.20
2001-12-28		4.29	2001-10-24		4.10
2001-09-26		4.16	2001-08-29		4.09
2001-07-24		4.04	2001-05-24		4.03
2001-04-25		4.11	2001-02-22		4.19
2001-01-17		4.17	2000-11-28		4.27
2000-10-24		4.33	2000-09-27		4.09
2000-07-27		4.23	2000-06-28		4.10
2000-05-23		4.12	2000-03-22		4.07
2000-02-29		4.11	1999-12-13		4.27

Ground-water levels, continued.

Date	Feet below Surface	Feet to Sealevel
1999-11-23		4.29
1999-09-23		4.07
1999-07-20		3.94
1999-05-18		4.06
1999-03-02		4.14
1998-11-24		4.15
1998-06-10		4.25
1998-03-31		4.47
1997-09-29		4.03
1997-06-26		4.04
1997-02-28		5.36
1997-01-07		4.56
1996-07-02		4.17
1996-01-23		4.37
1995-09-26		4.10
1995-05-23		3.51
1995-01-25		4.29
1994-10-18		4.39
1994-08-24		4.15
1994-06-20		4.09
1994-04-26		4.56
1994-02-22		4.38
1993-12-27		4.33
1993-10-28		4.49
1993-08-18		4.07
1993-06-22		4.08
1993-04-29		4.59
1992-12-29		4.50
1992-10-28		4.35
1992-08-25		4.06
1992-06-23		3.87
1992-04-14		4.16
1992-02-19		4.24
1991-12-18		4.35
1991-10-16		4.55
1991-08-15		4.34
1991-06-12		3.67
1991-04-15		4.39
1991-02-21		4.44
1990-12-10		2.99
1990-10-10		3.23
1990-08-14		4.61
1990-05-25		4.20
1990-04-04		4.45
1990-01-24		4.46
1989-11-21		3.87
1989-09-29		2.44
1989-07-25		4.68
1989-05-22		4.31
1989-03-29		0.54
1989-01-17		2.37
1988-11-16		4.39
1988-09-14		4.67
1988-07-22		4.21
1988-06-01		4.42

Date	Feet below Surface	Feet to Sealevel
1999-10-19		4.24
1999-08-17		3.87
1999-06-24		3.92
1999-04-28		4.14
1999-01-27		4.08
1998-07-28		4.15
1998-04-29		4.48
1997-11-05		4.32
1997-07-23		4.01
1997-05-29		3.97
1997-01-24		5.42
1996-09-19		4.14
1996-03-13		4.40
1995-11-28		3.70
1995-07-19		3.99
1995-03-14		4.24
1994-12-13		4.31
1994-09-21		4.04
1994-07-27		4.17
1994-05-17		4.56
1994-03-25		4.57
1994-02-02		4.43
1993-11-18		4.40
1993-09-15		4.06
1993-07-15		4.08
1993-05-20		4.11
1993-01-26		4.46
1992-11-24		4.38
1992-09-16		4.11
1992-07-15		3.97
1992-05-12		4.17
1992-03-18		4.13
1992-01-22		4.23
1991-11-14		4.41
1991-09-17		3.63
1991-07-16		4.38
1991-05-15		3.40
1991-03-20		4.62
1991-01-24		4.68
1990-11-13		3.60
1990-09-12		4.60
1990-06-20		4.27
1990-04-24		4.38
1990-02-26		4.32
1989-12-28		4.51
1989-10-27		3.51
1989-08-31		4.74
1989-06-22		4.50
1989-04-28		4.15
1989-02-28		1.24
1988-12-09		4.46
1988-10-19		4.50
1988-08-31		1.27
1988-06-17		4.17
1987-09-10		4.30

Ground-water levels, continued.

Date	Feet below Surface	Feet to Sealevel	Date	Feet below Surface	Feet to Sealevel
1987-03-10		2.95	1986-09-10		4.00
1986-06-13		2.74	1986-03-11		3.81
1985-12-03		4.38	1985-10-03		4.20
1985-05-21		4.05	1984-12-18		1.82
1984-10-05		2.37	1984-06-28		2.67
1984-03-16		4.91	1984-01-05		5.97
1983-09-29		5.09	1983-06-29		5.47
1983-03-25		5.33	1982-12-21		4.68
1982-10-06		4.37	1982-06-30		5.07
1982-04-02		4.60	1981-12-29		2.47
1981-09-23		4.72	1981-06-24		4.10
1981-03-20		4.97	1980-12-30		4.67
1980-09-23		4.59	1980-06-19		4.42
1980-03-13		4.55	1979-12-18		5.80
1979-09-17		4.09	1979-06-28		3.87
1979-03-26		4.95	1978-12-22		4.57
1978-10-02		6.08	1978-06-23		5.26
1978-04-04		5.37	1978-01-03		5.05
1977-09-23		3.77	1977-07-06		4.61
1977-03-28		4.47	1976-12-22		4.27
1976-09-23		4.48	1976-06-28		3.38
1976-03-23		4.18	1975-12-16		4.37
1975-10-07		4.60	1975-06-30		4.09
1975-03-26		4.40	1974-12-19		4.69
1974-09-04		3.20	1974-06-26		4.48
1974-03-19		4.40	1974-01-09		4.57
1973-09-24		4.09	1973-07-09		4.28
1973-04-03		4.47	1972-12-27		3.58
1972-09-29		3.84	1972-07-10		3.58
1972-03-28		4.95	1972-01-13		4.84
1971-10-12		4.67	1969-09-03		3.29
1969-04-22		2.95	1968-11-06		2.77
1968-04-22		2.77	1967-10-20		1.64
1967-03-28		2.11	1966-10-24		1.72
1966-05-03		1.49	1965-10-28		1.65
1965-09-14		1.43	1965-05-03		1.69
1964-10-30		1.65	1964-04-23		1.61
1963-04-29		1.43	1962-04-26		0.67
1961-12-28		-0.62	1961-01-19		-7.72

20
WSW
1/2 - 1 Mile
Higher

FED USGS **USGS2118023**

Agency cd:	USGS	Site no:	404253073580201
Site name:	K 458. 1		
Latitude:	404253		
Longitude:	0735802	Dec lat:	40.71482468
Dec lon:	-73.96680512	Coor meth:	M
Coor accr:	S	Latlong datum:	NAD27
Dec latlong datum:	NAD83	District:	36
State:	36	County:	047
Country:	US	Land net:	Not Reported
Location map:	KD1169	Map scale:	Not Reported

Altitude:	5.0		
Altitude method:	Level or other surveying method		
Altitude accuracy:	0.1		
Altitude datum:	National Geodetic Vertical Datum of 1929		
Hydrologic:	Northern Long Island. New York. Area = 915 sq.mi.		
Topographic:	Not Reported		
Site type:	Ground-water other than Spring	Date construction:	Not Reported
Date inventoried:	Not Reported	Mean greenwich time offset:	EST
Local standard time flag:	N		
Type of ground water site:	Single well, other than collector or Ranney type		
Aquifer Type:	Not Reported		
Aquifer:	Not Reported		
Well depth:	Not Reported	Hole depth:	1053.
Source of depth data:	Not Reported		
Project number:	Not Reported		
Real time data flag:	Not Reported	Daily flow data begin date:	Not Reported
Daily flow data end date:	Not Reported	Daily flow data count:	Not Reported
Peak flow data begin date:	Not Reported	Peak flow data end date:	Not Reported
Peak flow data count:	Not Reported	Water quality data begin date:	Not Reported
Water quality data end date:	Not Reported	Water quality data count:	Not Reported
Ground water data begin date:	Not Reported	Ground water data end date:	Not Reported
Ground water data count:	Not Reported		

Ground-water levels, Number of Measurements: 0

D21
NE **FED USGS** **USGS2117797**
1/2 - 1 Mile
Higher

Agency cd:	USGS	Site no:	404325073563508
Site name:	K 3260. 1		
Latitude:	404325		
Longitude:	0735635	Dec lat:	40.72371343
Dec lon:	-73.94263778	Coor meth:	M
Coor accr:	S	Latlong datum:	NAD27
Dec latlong datum:	NAD83	District:	36
State:	36	County:	047
Country:	US	Land net:	Not Reported
Location map:	KE1164	Map scale:	Not Reported
Altitude:	28.7		
Altitude method:	Level or other surveying method		
Altitude accuracy:	0.1		
Altitude datum:	National Geodetic Vertical Datum of 1929		
Hydrologic:	Northern Long Island. New York. Area = 915 sq.mi.		
Topographic:	Not Reported		
Site type:	Ground-water other than Spring	Date construction:	Not Reported
Date inventoried:	Not Reported	Mean greenwich time offset:	EST
Local standard time flag:	N		
Type of ground water site:	Single well, other than collector or Ranney type		
Aquifer Type:	Not Reported		
Aquifer:	GLACIAL AQUIFER,UPPER		
Well depth:	23.	Hole depth:	Not Reported
Source of depth data:	Not Reported		
Project number:	Not Reported		
Real time data flag:	0	Daily flow data begin date:	0000-00-00
Daily flow data end date:	0000-00-00	Daily flow data count:	0
Peak flow data begin date:	0000-00-00	Peak flow data end date:	0000-00-00

Peak flow data count: 0
Water quality data end date: 1983-07-12
Ground water data begin date: 1980-04-11
Ground water data count: 80

Water quality data begin date: 1981-02-12
Water quality data count: 2
Ground water data end date: 2000-10-24

Ground-water levels, Number of Measurements: 80

Date	Feet below Surface	Feet to Sealevel	Date	Feet below Surface	Feet to Sealevel
2000-10-24		12.89	2000-09-27		12.26
2000-08-24		12.89	2000-07-27		13.11
2000-06-28		13.58	2000-05-23		13.47
2000-04-27		13.00	2000-03-22		12.58
2000-02-29		12.01	1999-12-13		12.83
1999-11-23		12.54	1999-10-19		12.73
1999-09-23		12.52	1999-08-17		11.99
1999-07-20		12.49	1999-06-24		12.86
1999-05-18		13.16	1999-04-28		13.32
1999-03-23		12.97	1999-03-02		12.05
1999-01-27		11.50	1998-11-24		11.33
1998-09-29		11.65	1998-09-01		12.13
1998-07-28		12.61	1998-05-28		13.04
1998-04-29		12.48	1998-03-24		12.86
1998-02-26		11.94	1998-01-26		10.65
1997-12-29		11.32	1997-11-26		10.69
1997-10-29		10.78	1997-09-29		11.75
1997-03-24		11.56	1996-07-12		10.24
1995-09-29		10.00	1995-06-22		9.94
1995-01-03		10.61	1994-06-28		10.89
1993-11-22		9.93	1993-08-25		10.16
1993-07-22		10.33	1993-06-22		10.58
1993-05-24		10.71	1993-04-28		11.06
1993-03-26		10.29	1993-01-19		9.89
1992-12-28		9.63	1992-11-20		9.96
1992-10-27		9.50	1992-09-18		9.70
1992-08-24		10.04	1992-07-16		11.74
1992-06-23		9.74	1992-06-15		8.22
1985-10-01		10.36	1985-05-21		10.43
1984-12-28		11.59	1984-10-05		11.26
1984-06-27		11.69	1984-03-15		11.43
1984-01-05		11.29	1983-09-29		10.77
1983-06-29		10.29	1983-03-25		10.29
1982-12-20		10.10	1982-10-06		10.29
1982-07-01		10.38	1982-03-24		10.04
1981-12-30		8.94	1981-09-22		9.59
1981-06-24		9.84	1981-03-18		9.89
1981-02-12		9.83	1980-12-22		10.02
1980-09-23		10.89	1980-06-24		11.27
1980-06-10		11.36	1980-04-11		10.86

D22
NE
1/2 - 1 Mile
Higher

FED USGS **USGS2117798**

GEOCHECK® - PHYSICAL SETTING SOURCE MAP FINDINGS

Agency cd:	USGS	Site no:	404325073563509
Site name:	K 3260. 2		
Latitude:	404325		
Longitude:	0735635	Dec lat:	40.72371343
Dec lon:	-73.94263778	Coor meth:	M
Coor accr:	S	Latlong datum:	NAD27
Dec latlong datum:	NAD83	District:	36
State:	36	County:	047
Country:	US	Land net:	Not Reported
Location map:	Not Reported	Map scale:	Not Reported
Altitude:	Not Reported		
Altitude method:	Not Reported		
Altitude accuracy:	Not Reported		
Altitude datum:	Not Reported		
Hydrologic:	Northern Long Island. New York. Area = 915 sq.mi.		
Topographic:	Not Reported		
Site type:	Ground-water other than Spring	Date construction:	20010716
Date inventoried:	20010716	Mean greenwich time offset:	EST
Local standard time flag:	N		
Type of ground water site:	Single well, other than collector or Ranney type		
Aquifer Type:	Unconfined single aquifer		
Aquifer:	GLACIAL AQUIFER,UPPER		
Well depth:	42.6	Hole depth:	45.0
Source of depth data:	owner		
Project number:	443600240		
Real time data flag:	0	Daily flow data begin date:	0000-00-00
Daily flow data end date:	0000-00-00	Daily flow data count:	0
Peak flow data begin date:	0000-00-00	Peak flow data end date:	0000-00-00
Peak flow data count:	0	Water quality data begin date:	2001-08-15
Water quality data end date:	2003-08-01	Water quality data count:	2
Ground water data begin date:	2001-07-24	Ground water data end date:	2005-02-15
Ground water data count:	39		

Ground-water levels, Number of Measurements: 39

Date	Feet below Surface	Feet to Sealevel	Date	Feet below Surface	Feet to Sealevel
2005-02-15		10.95	2005-01-21		11.05
2004-12-15		10.95	2004-11-23		10.98
2004-10-21		11.29	2004-09-21		11.21
2004-08-25		11.08	2004-07-19		10.93
2004-06-16		10.97	2004-05-25		11.13
2004-04-29		11.05	2004-02-25		10.87
2003-12-18		11.04	2003-11-25		10.91
2003-10-29		11.09	2003-09-24		11.24
2003-08-25		11.57	2003-07-21		12.54
2003-06-25		11.55	2003-05-19		11.08
2003-04-28		10.70	2003-01-28		10.66
2002-12-27		10.48	2002-11-26		10.28
2002-10-21		10.03	2002-09-25		9.74
2002-08-27		9.53	2002-07-22		9.75
2002-06-18		9.75	2002-05-29		9.71
2002-04-24		9.50	2002-02-27		9.70
2002-01-28		9.71	2001-12-28		9.87
2001-11-15		10.10	2001-10-24		10.26
2001-09-26		10.31	2001-08-29		10.43
2001-07-24		10.66			

Map ID Direction Distance Elevation	Database	EDR ID Number
23 **South** **1/2 - 1 Mile** **Higher**	**FED USGS**	**USGS2118356**

Agency cd:	USGS	Site no:	404223073571601
Site name:	K 717. 1		
Latitude:	404223		
Longitude:	0735716	Dec lat:	40.70649153
Dec lon:	-73.95402697	Coor meth:	M
Coor accr:	S	Latlong datum:	NAD27
Dec latlong datum:	NAD83	District:	36
State:	36	County:	047
Country:	US	Land net:	Not Reported
Location map:	KE1213	Map scale:	Not Reported
Altitude:	45.0		
Altitude method:	Level or other surveying method		
Altitude accuracy:	0.1		
Altitude datum:	National Geodetic Vertical Datum of 1929		
Hydrologic:	Northern Long Island. New York. Area = 915 sq.mi.		
Topographic:	Not Reported		
Site type:	Ground-water other than Spring	Date construction:	Not Reported
Date inventoried:	Not Reported	Mean greenwich time offset:	EST
Local standard time flag:	N		
Type of ground water site:	Single well, other than collector or Ranney type		
Aquifer Type:	Not Reported		
Aquifer:	Not Reported		
Well depth:	Not Reported	Hole depth:	202.
Source of depth data:	Not Reported		
Project number:	Not Reported		
Real time data flag:	Not Reported	Daily flow data begin date:	Not Reported
Daily flow data end date:	Not Reported	Daily flow data count:	Not Reported
Peak flow data begin date:	Not Reported	Peak flow data end date:	Not Reported
Peak flow data count:	Not Reported	Water quality data begin date:	Not Reported
Water quality data end date:	Not Reported	Water quality data count:	Not Reported
Ground water data begin date:	Not Reported	Ground water data end date:	Not Reported
Ground water data count:	Not Reported		

Ground-water levels, Number of Measurements: 0

E24 **SE** **1/2 - 1 Mile** **Higher**	**FED USGS**	**USGS2118312**

Agency cd:	USGS	Site no:	404239073563301
Site name:	K 724. 1		
Latitude:	404239		
Longitude:	0735633	Dec lat:	40.71093591
Dec lon:	-73.94208219	Coor meth:	M
Coor accr:	S	Latlong datum:	NAD27
Dec latlong datum:	NAD83	District:	36
State:	36	County:	047
Country:	US	Land net:	Not Reported
Location map:	KE1271	Map scale:	Not Reported

Altitude:	48.0		
Altitude method:	Level or other surveying method		
Altitude accuracy:	0.1		
Altitude datum:	National Geodetic Vertical Datum of 1929		
Hydrologic:	Northern Long Island. New York. Area = 915 sq.mi.		
Topographic:	Not Reported		
Site type:	Ground-water other than Spring	Date construction:	Not Reported
Date inventoried:	Not Reported	Mean greenwich time offset:	EST
Local standard time flag:	N		
Type of ground water site:	Single well, other than collector or Ranney type		
Aquifer Type:	Not Reported		
Aquifer:	Not Reported		
Well depth:	Not Reported	Hole depth:	137.
Source of depth data:	Not Reported		
Project number:	Not Reported		
Real time data flag:	Not Reported	Daily flow data begin date:	Not Reported
Daily flow data end date:	Not Reported	Daily flow data count:	Not Reported
Peak flow data begin date:	Not Reported	Peak flow data end date:	Not Reported
Peak flow data count:	Not Reported	Water quality data begin date:	Not Reported
Water quality data end date:	Not Reported	Water quality data count:	Not Reported
Ground water data begin date:	Not Reported	Ground water data end date:	Not Reported
Ground water data count:	Not Reported		

Ground-water levels, Number of Measurements: 0

E25
SE
1/2 - 1 Mile
Higher

FED USGS **USGS2118311**

Agency cd:	USGS	Site no:	404239073563201
Site name:	K 1283. 1		
Latitude:	404239		
Longitude:	0735632	Dec lat:	40.71093591
Dec lon:	-73.94180441	Coor meth:	M
Coor accr:	S	Latlong datum:	NAD27
Dec latlong datum:	NAD83	District:	36
State:	36	County:	047
Country:	US	Land net:	Not Reported
Location map:	KE1271	Map scale:	Not Reported
Altitude:	45.0		
Altitude method:	Level or other surveying method		
Altitude accuracy:	0.1		
Altitude datum:	National Geodetic Vertical Datum of 1929		
Hydrologic:	Northern Long Island. New York. Area = 915 sq.mi.		
Topographic:	Not Reported		
Site type:	Ground-water other than Spring	Date construction:	Not Reported
Date inventoried:	Not Reported	Mean greenwich time offset:	EST
Local standard time flag:	N		
Type of ground water site:	Single well, other than collector or Ranney type		
Aquifer Type:	Not Reported		
Aquifer:	Not Reported		
Well depth:	Not Reported	Hole depth:	240.
Source of depth data:	Not Reported		
Project number:	Not Reported		
Real time data flag:	Not Reported	Daily flow data begin date:	Not Reported
Daily flow data end date:	Not Reported	Daily flow data count:	Not Reported
Peak flow data begin date:	Not Reported	Peak flow data end date:	Not Reported

Peak flow data count:	Not Reported	Water quality data begin date:	Not Reported
Water quality data end date:	Not Reported	Water quality data count:	Not Reported
Ground water data begin date:	Not Reported	Ground water data end date:	Not Reported
Ground water data count:	Not Reported		

Ground-water levels, Number of Measurements: 0

26
ENE **FED USGS** **USGS2117728**
1/2 - 1 Mile
Higher

Agency cd:	USGS	Site no:	404321073562801
Site name:	K 679. 1		
Latitude:	404321		
Longitude:	0735628	Dec lat:	40.72260234
Dec lon:	-73.94069327	Coor meth:	M
Coor accr:	S	Latlong datum:	NAD27
Dec latlong datum:	NAD83	District:	36
State:	36	County:	047
Country:	US	Land net:	Not Reported
Location map:	KE1175	Map scale:	Not Reported
Altitude:	35.0		
Altitude method:	Level or other surveying method		
Altitude accuracy:	0.1		
Altitude datum:	National Geodetic Vertical Datum of 1929		
Hydrologic:	Northern Long Island. New York. Area = 915 sq.mi.		
Topographic:	Not Reported		
Site type:	Ground-water other than Spring	Date construction:	Not Reported
Date inventoried:	Not Reported	Mean greenwich time offset:	EST
Local standard time flag:	N		
Type of ground water site:	Single well, other than collector or Ranney type		
Aquifer Type:	Not Reported		
Aquifer:	Not Reported		
Well depth:	Not Reported	Hole depth:	218.
Source of depth data:	Not Reported		
Project number:	Not Reported		
Real time data flag:	Not Reported	Daily flow data begin date:	Not Reported
Daily flow data end date:	Not Reported	Daily flow data count:	Not Reported
Peak flow data begin date:	Not Reported	Peak flow data end date:	Not Reported
Peak flow data count:	Not Reported	Water quality data begin date:	Not Reported
Water quality data end date:	Not Reported	Water quality data count:	Not Reported
Ground water data begin date:	Not Reported	Ground water data end date:	Not Reported
Ground water data count:	Not Reported		

Ground-water levels, Number of Measurements: 0

F27
SE **FED USGS** **USGS2118415**
1/2 - 1 Mile
Higher

Agency cd:	USGS	Site no:	404228073563901
Site name:	K 2533. 1		
Latitude:	404228		
Longitude:	0735639	Dec lat:	40.70788041
Dec lon:	-73.9437489	Coor meth:	M
Coor accr:	S	Latlong datum:	NAD27
Dec latlong datum:	NAD83	District:	36
State:	36	County:	047
Country:	US	Land net:	Not Reported
Location map:	KE1262	Map scale:	Not Reported
Altitude:	30.0		
Altitude method:	Level or other surveying method		
Altitude accuracy:	0.1		
Altitude datum:	National Geodetic Vertical Datum of 1929		
Hydrologic:	Northern Long Island. New York. Area = 915 sq.mi.		
Topographic:	Not Reported		
Site type:	Ground-water other than Spring	Date construction:	Not Reported
Date inventoried:	Not Reported	Mean greenwich time offset:	EST
Local standard time flag:	N		
Type of ground water site:	Single well, other than collector or Ranney type		
Aquifer Type:	Not Reported		
Aquifer:	Not Reported		
Well depth:	Not Reported	Hole depth:	92.
Source of depth data:	Not Reported		
Project number:	Not Reported		
Real time data flag:	Not Reported	Daily flow data begin date:	Not Reported
Daily flow data end date:	Not Reported	Daily flow data count:	Not Reported
Peak flow data begin date:	Not Reported	Peak flow data end date:	Not Reported
Peak flow data count:	Not Reported	Water quality data begin date:	Not Reported
Water quality data end date:	Not Reported	Water quality data count:	Not Reported
Ground water data begin date:	Not Reported	Ground water data end date:	Not Reported
Ground water data count:	Not Reported		

Ground-water levels, Number of Measurements: 0

F28
SE **FED USGS** **USGS2118395**
1/2 - 1 Mile
Higher

Agency cd:	USGS	Site no:	404226073564101
Site name:	K 637. 1		
Latitude:	404226		
Longitude:	0735641	Dec lat:	40.70732486
Dec lon:	-73.94430447	Coor meth:	M
Coor accr:	S	Latlong datum:	NAD27
Dec latlong datum:	NAD83	District:	36
State:	36	County:	047
Country:	US	Land net:	Not Reported
Location map:	KE1263	Map scale:	Not Reported
Altitude:	35.0		
Altitude method:	Level or other surveying method		
Altitude accuracy:	0.1		
Altitude datum:	National Geodetic Vertical Datum of 1929		
Hydrologic:	Northern Long Island. New York. Area = 915 sq.mi.		
Topographic:	Not Reported		
Site type:	Ground-water other than Spring	Date construction:	Not Reported
Date inventoried:	Not Reported	Mean greenwich time offset:	EST

Local standard time flag:	N		
Type of ground water site:	Single well, other than collector or Ranney type		
Aquifer Type:	Not Reported		
Aquifer:	Not Reported		
Well depth:	Not Reported	Hole depth:	212.
Source of depth data:	Not Reported		
Project number:	Not Reported		
Real time data flag:	Not Reported	Daily flow data begin date:	Not Reported
Daily flow data end date:	Not Reported	Daily flow data count:	Not Reported
Peak flow data begin date:	Not Reported	Peak flow data end date:	Not Reported
Peak flow data count:	Not Reported	Water quality data begin date:	Not Reported
Water quality data end date:	Not Reported	Water quality data count:	Not Reported
Ground water data begin date:	Not Reported	Ground water data end date:	Not Reported
Ground water data count:	Not Reported		

Ground-water levels, Number of Measurements: 0

29
SE **FED USGS** **USGS2118444**
1/2 - 1 Mile
Higher

Agency cd:	USGS	Site no:	404231073563301
Site name:	K 426. 1		
Latitude:	404231		
Longitude:	0735633	Dec lat:	40.70871373
Dec lon:	-73.94208219	Coor meth:	M
Coor accr:	S	Latlong datum:	NAD27
Dec latlong datum:	NAD83	District:	36
State:	36	County:	047
Country:	US	Land net:	Not Reported
Location map:	KE1272	Map scale:	Not Reported
Altitude:	38.0		
Altitude method:	Level or other surveying method		
Altitude accuracy:	0.1		
Altitude datum:	National Geodetic Vertical Datum of 1929		
Hydrologic:	Northern Long Island. New York. Area = 915 sq.mi.		
Topographic:	Not Reported		
Site type:	Ground-water other than Spring	Date construction:	Not Reported
Date inventoried:	Not Reported	Mean greenwich time offset:	EST
Local standard time flag:	N		
Type of ground water site:	Single well, other than collector or Ranney type		
Aquifer Type:	Not Reported		
Aquifer:	Not Reported		
Well depth:	Not Reported	Hole depth:	140.
Source of depth data:	Not Reported		
Project number:	Not Reported		
Real time data flag:	Not Reported	Daily flow data begin date:	Not Reported
Daily flow data end date:	Not Reported	Daily flow data count:	Not Reported
Peak flow data begin date:	Not Reported	Peak flow data end date:	Not Reported
Peak flow data count:	Not Reported	Water quality data begin date:	Not Reported
Water quality data end date:	Not Reported	Water quality data count:	Not Reported
Ground water data begin date:	Not Reported	Ground water data end date:	Not Reported
Ground water data count:	Not Reported		

Ground-water levels, Number of Measurements: 0

Map ID Direction Distance Elevation	Database	EDR ID Number
30 **East** **1/2 - 1 Mile** **Higher**	**FED USGS**	**USGS2118090**

Agency cd:	USGS	Site no:	404300073561301
Site name:	K 677. 1		
Latitude:	404300		
Longitude:	0735613	Dec lat:	40.71676913
Dec lon:	-73.93652648	Coor meth:	M
Coor accr:	S	Latlong datum:	NAD27
Dec latlong datum:	NAD83	District:	36
State:	36	County:	047
Country:	US	Land net:	Not Reported
Location map:	KE1198	Map scale:	Not Reported
Altitude:	19.0		
Altitude method:	Level or other surveying method		
Altitude accuracy:	0.1		
Altitude datum:	National Geodetic Vertical Datum of 1929		
Hydrologic:	Northern Long Island. New York. Area = 915 sq.mi.		
Topographic:	Not Reported		
Site type:	Ground-water other than Spring	Date construction:	Not Reported
Date inventoried:	Not Reported	Mean greenwich time offset:	EST
Local standard time flag:	N		
Type of ground water site:	Single well, other than collector or Ranney type		
Aquifer Type:	Not Reported		
Aquifer:	Not Reported		
Well depth:	Not Reported	Hole depth:	215.
Source of depth data:	Not Reported		
Project number:	Not Reported		
Real time data flag:	Not Reported	Daily flow data begin date:	Not Reported
Daily flow data end date:	Not Reported	Daily flow data count:	Not Reported
Peak flow data begin date:	Not Reported	Peak flow data end date:	Not Reported
Peak flow data count:	Not Reported	Water quality data begin date:	Not Reported
Water quality data end date:	Not Reported	Water quality data count:	Not Reported
Ground water data begin date:	Not Reported	Ground water data end date:	Not Reported
Ground water data count:	Not Reported		

Ground-water levels, Number of Measurements: 0

---

31 **SSW** **1/2 - 1 Mile** **Higher**	**FED USGS**	**USGS2118514**

Agency cd:	USGS	Site no:	404217073573301
Site name:	K 666. 1		
Latitude:	404217		
Longitude:	0735733	Dec lat:	40.70482489
Dec lon:	-73.95874933	Coor meth:	M
Coor accr:	S	Latlong datum:	NAD27
Dec latlong datum:	NAD83	District:	36
State:	36	County:	047
Country:	US	Land net:	Not Reported
Location map:	KD1294	Map scale:	Not Reported

Altitude:	55.0		
Altitude method:	Level or other surveying method		
Altitude accuracy:	0.1		
Altitude datum:	National Geodetic Vertical Datum of 1929		
Hydrologic:	Northern Long Island. New York. Area = 915 sq.mi.		
Topographic:	Not Reported		
Site type:	Ground-water other than Spring	Date construction:	Not Reported
Date inventoried:	Not Reported	Mean greenwich time offset:	EST
Local standard time flag:	N		
Type of ground water site:	Single well, other than collector or Ranney type		
Aquifer Type:	Not Reported		
Aquifer:	Not Reported		
Well depth:	Not Reported	Hole depth:	214.
Source of depth data:	Not Reported		
Project number:	Not Reported		
Real time data flag:	Not Reported	Daily flow data begin date:	Not Reported
Daily flow data end date:	Not Reported	Daily flow data count:	Not Reported
Peak flow data begin date:	Not Reported	Peak flow data end date:	Not Reported
Peak flow data count:	Not Reported	Water quality data begin date:	Not Reported
Water quality data end date:	Not Reported	Water quality data count:	Not Reported
Ground water data begin date:	Not Reported	Ground water data end date:	Not Reported
Ground water data count:	Not Reported		

Ground-water levels, Number of Measurements: 0

32
WSW **FED USGS** **USGS2118332**
1/2 - 1 Mile
Lower

Agency cd:	USGS	Site no:	404241073581001
Site name:	K 686. 1		
Latitude:	404241		
Longitude:	0735810	Dec lat:	40.71149141
Dec lon:	-73.96902741	Coor meth:	M
Coor accr:	S	Latlong datum:	NAD27
Dec latlong datum:	NAD83	District:	36
State:	36	County:	047
Country:	US	Land net:	Not Reported
Location map:	KD1251	Map scale:	Not Reported
Altitude:	Not Reported		
Altitude method:	Not Reported		
Altitude accuracy:	1		
Altitude datum:	Not Reported		
Hydrologic:	Northern Long Island. New York. Area = 915 sq.mi.		
Topographic:	Not Reported		
Site type:	Ground-water other than Spring	Date construction:	Not Reported
Date inventoried:	Not Reported	Mean greenwich time offset:	EST
Local standard time flag:	N		
Type of ground water site:	Single well, other than collector or Ranney type		
Aquifer Type:	Not Reported		
Aquifer:	Not Reported		
Well depth:	Not Reported	Hole depth:	146.
Source of depth data:	Not Reported		
Project number:	Not Reported		
Real time data flag:	Not Reported	Daily flow data begin date:	Not Reported
Daily flow data end date:	Not Reported	Daily flow data count:	Not Reported
Peak flow data begin date:	Not Reported	Peak flow data end date:	Not Reported

Peak flow data count:	Not Reported	Water quality data begin date:	Not Reported
Water quality data end date:	Not Reported	Water quality data count:	Not Reported
Ground water data begin date:	Not Reported	Ground water data end date:	Not Reported
Ground water data count:	Not Reported		

Ground-water levels, Number of Measurements: 0

G33
SE
1/2 - 1 Mile
Higher

FED USGS **USGS2118426**

Agency cd:	USGS	Site no:	404229073562301
Site name:	K 1490. 1		
Latitude:	404229		
Longitude:	0735623	Dec lat:	40.70815819
Dec lon:	-73.93930433	Coor meth:	M
Coor accr:	S	Latlong datum:	NAD27
Dec latlong datum:	NAD83	District:	36
State:	36	County:	047
Country:	US	Land net:	Not Reported
Location map:	KE1282	Map scale:	Not Reported
Altitude:	35.0		
Altitude method:	Level or other surveying method		
Altitude accuracy:	0.1		
Altitude datum:	National Geodetic Vertical Datum of 1929		
Hydrologic:	Northern Long Island. New York. Area = 915 sq.mi.		
Topographic:	Not Reported		
Site type:	Ground-water other than Spring	Date construction:	Not Reported
Date inventoried:	Not Reported	Mean greenwich time offset:	EST
Local standard time flag:	N		
Type of ground water site:	Single well, other than collector or Ranney type		
Aquifer Type:	Not Reported		
Aquifer:	Not Reported		
Well depth:	Not Reported	Hole depth:	135.
Source of depth data:	Not Reported		
Project number:	Not Reported		
Real time data flag:	Not Reported	Daily flow data begin date:	Not Reported
Daily flow data end date:	Not Reported	Daily flow data count:	Not Reported
Peak flow data begin date:	Not Reported	Peak flow data end date:	Not Reported
Peak flow data count:	Not Reported	Water quality data begin date:	Not Reported
Water quality data end date:	Not Reported	Water quality data count:	Not Reported
Ground water data begin date:	Not Reported	Ground water data end date:	Not Reported
Ground water data count:	Not Reported		

Ground-water levels, Number of Measurements: 0

G34
SE
1/2 - 1 Mile
Higher

FED USGS **USGS2118414**

GEOCHECK® - PHYSICAL SETTING SOURCE MAP FINDINGS

Agency cd:	USGS	Site no:	404228073562301
Site name:	K 37. 1		
Latitude:	404228		
Longitude:	0735623	Dec lat:	40.70788041
Dec lon:	-73.93930433	Coor meth:	M
Coor accr:	S	Latlong datum:	NAD27
Dec latlong datum:	NAD83	District:	36
State:	36	County:	047
Country:	US	Land net:	Not Reported
Location map:	KE1282	Map scale:	Not Reported
Altitude:	25.0		
Altitude method:	Level or other surveying method		
Altitude accuracy:	0.1		
Altitude datum:	National Geodetic Vertical Datum of 1929		
Hydrologic:	Northern Long Island. New York. Area = 915 sq.mi.		
Topographic:	Not Reported		
Site type:	Ground-water other than Spring	Date construction:	Not Reported
Date inventoried:	Not Reported	Mean greenwich time offset:	EST
Local standard time flag:	N		
Type of ground water site:	Single well, other than collector or Ranney type		
Aquifer Type:	Not Reported		
Aquifer:	Not Reported		
Well depth:	Not Reported	Hole depth:	130.
Source of depth data:	Not Reported		
Project number:	Not Reported		
Real time data flag:	Not Reported	Daily flow data begin date:	Not Reported
Daily flow data end date:	Not Reported	Daily flow data count:	Not Reported
Peak flow data begin date:	Not Reported	Peak flow data end date:	Not Reported
Peak flow data count:	Not Reported	Water quality data begin date:	Not Reported
Water quality data end date:	Not Reported	Water quality data count:	Not Reported
Ground water data begin date:	Not Reported	Ground water data end date:	Not Reported
Ground water data count:	Not Reported		

Ground-water levels, Number of Measurements: 0

Direction Distance	Database	EDR ID Number

SSW
1/2 - 1 Mile **OIL_GAS** **NYO1000022**

Api wellno:	31061236030000		
Cnty:	New York		
Hole:	23603	Sidetrck:	0
Completion:	0		
Well nm:	MPP - 5		
Coname:	New York City Dept. of Environmental Protection		
Opno:	2127		
Dt approv:	Not Reported	Dt spud:	Not Reported
Dt comp:	Not Reported		
Well typ:	Stratigraphic		
Dtd:	645		
Wl status:	PA		
Town:	Manhattan	Field:	Not Applicable
Prodform:	Not Applicable		
Xloc:	-73.95824		
Yloc:	40.70885		
Confid:	Released		
Wellst:	Other Well Plugged		
Quad:	Jersey City	Quadsec:	C
Deepestfor:	None Specified	Elevation:	19
Dt mod:	Not Reported	Site id:	NYO1000022

GEOCHECK® - PHYSICAL SETTING SOURCE MAP FINDINGS
RADON

AREA RADON INFORMATION

Federal EPA Radon Zone for KINGS County: 3

Note: Zone 1 indoor average level > 4 pCi/L.
: Zone 2 indoor average level >= 2 pCi/L and <= 4 pCi/L.
: Zone 3 indoor average level < 2 pCi/L.

Federal Area Radon Information for KINGS COUNTY, NY

Number of sites tested: 51

Area	Average Activity	% <4 pCi/L	% 4-20 pCi/L	% >20 pCi/L
Living Area	0.750 pCi/L	100%	0%	0%
Basement	1.370 pCi/L	88%	10%	2%

PHYSICAL SETTING SOURCE RECORDS SEARCHED

TOPOGRAPHIC INFORMATION

USGS 7.5' Digital Elevation Model (DEM)
Source: United States Geologic Survey
EDR acquired the USGS 7.5' Digital Elevation Model in 2002 and updated it in 2006. The 7.5 minute DEM corresponds to the USGS 1:24,000- and 1:25,000-scale topographic quadrangle maps. The DEM provides elevation data with consistent elevation units and projection.

Scanned Digital USGS 7.5' Topographic Map (DRG)
Source: United States Geologic Survey
A digital raster graphic (DRG) is a scanned image of a U.S. Geological Survey topographic map. The map images are made by scanning published paper maps on high-resolution scanners. The raster image is georeferenced and fit to the Universal Transverse Mercator (UTM) projection.

HYDROLOGIC INFORMATION

Flood Zone Data: This data, available in select counties across the country, was obtained by EDR in 1999 from the Federal Emergency Management Agency (FEMA). Data depicts 100-year and 500-year flood zones as defined by FEMA.

NWI: National Wetlands Inventory. This data, available in select counties across the country, was obtained by EDR in 2002 and 2005 from the U.S. Fish and Wildlife Service.

State Wetlands Data: Freshwater Wetlands
Source: Department of Environmental Conservation
Telephone: 518-402-8961

HYDROGEOLOGIC INFORMATION

AQUIFLOW[R] Information System
Source: EDR proprietary database of groundwater flow information
EDR has developed the AQUIFLOW Information System (AIS) to provide data on the general direction of groundwater flow at specific points. EDR has reviewed reports submitted to regulatory authorities at select sites and has extracted the date of the report, hydrogeologically determined groundwater flow direction and depth to water table information.

GEOLOGIC INFORMATION

Geologic Age and Rock Stratigraphic Unit
Source: P.G. Schruben, R.E. Arndt and W.J. Bawiec, Geology of the Conterminous U.S. at 1:2,500,000 Scale - A digital representation of the 1974 P.B. King and H.M. Beikman Map, USGS Digital Data Series DDS - 11 (1994).

STATSGO: State Soil Geographic Database
Source: Department of Agriculture, Natural Resources Conservation Services
The U.S. Department of Agriculture's (USDA) Natural Resources Conservation Service (NRCS) leads the national Conservation Soil Survey (NCSS) and is responsible for collecting, storing, maintaining and distributing soil survey information for privately owned lands in the United States. A soil map in a soil survey is a representation of soil patterns in a landscape. Soil maps for STATSGO are compiled by generalizing more detailed (SSURGO) soil survey maps.

SSURGO: Soil Survey Geographic Database
Source: Department of Agriculture, Natural Resources Conservation Services (NRCS)
Telephone: 800-672-5559
SSURGO is the most detailed level of mapping done by the Natural Resources Conservation Services, mapping scales generally range from 1:12,000 to 1:63,360. Field mapping methods using national standards are used to construct the soil maps in the Soil Survey Geographic (SSURGO) database. SSURGO digitizing duplicates the original soil survey maps. This level of mapping is designed for use by landowners, townships and county natural resource planning and management.

PHYSICAL SETTING SOURCE RECORDS SEARCHED

LOCAL / REGIONAL WATER AGENCY RECORDS

FEDERAL WATER WELLS

PWS: Public Water Systems
Source: EPA/Office of Drinking Water
Telephone: 202-564-3750
Public Water System data from the Federal Reporting Data System. A PWS is any water system which provides water to at least 25 people for at least 60 days annually. PWSs provide water from wells, rivers and other sources.

PWS ENF: Public Water Systems Violation and Enforcement Data
Source: EPA/Office of Drinking Water
Telephone: 202-564-3750
Violation and Enforcement data for Public Water Systems from the Safe Drinking Water Information System (SDWIS) after August 1995. Prior to August 1995, the data came from the Federal Reporting Data System (FRDS).

USGS Water Wells: USGS National Water Inventory System (NWIS)
This database contains descriptive information on sites where the USGS collects or has collected data on surface water and/or groundwater. The groundwater data includes information on wells, springs, and other sources of groundwater.

STATE RECORDS

New York Public Water Wells
Source: New York Department of Health
Telephone: 518-458-6731

OTHER STATE DATABASE INFORMATION

Oil and Gas Well Database
Department of Environmental Conservation
Telephone: 518-402-8056
These files contain records, in the database, of wells that have been drilled.

RADON

State Database: NY Radon
Source: Department of Health
Telephone: 518-402-7556
Radon Test Results

Area Radon Information
Source: USGS
Telephone: 703-356-4020
The National Radon Database has been developed by the U.S. Environmental Protection Agency (USEPA) and is a compilation of the EPA/State Residential Radon Survey and the National Residential Radon Survey. The study covers the years 1986 - 1992. Where necessary data has been supplemented by information collected at private sources such as universities and research institutions.

EPA Radon Zones
Source: EPA
Telephone: 703-356-4020
Sections 307 & 309 of IRAA directed EPA to list and identify areas of U.S. with the potential for elevated indoor radon levels.

OTHER

Airport Landing Facilities: Private and public use landing facilities
Source: Federal Aviation Administration, 800-457-6656

Epicenters: World earthquake epicenters, Richter 5 or greater
Source: Department of Commerce, National Oceanic and Atmospheric Administration

PHYSICAL SETTING SOURCE RECORDS SEARCHED

STREET AND ADDRESS INFORMATION

© 2008 Tele Atlas North America, Inc. All rights reserved. This material is proprietary and the subject of copyright protection and other intellectual property rights owned by or licensed to Tele Atlas North America, Inc. The use of this material is subject to the terms of a license agreement. You will be held liable for any unauthorized copying or disclosure of this material.

City Directory

SUMMARY

- ***City Directories:***

Business directories including city, cross reference and telephone directories were reviewed, if available, at approximately five year intervals for the years spanning 1928 through 2000. (These years are not necessarily inclusive.) A summary of the information obtained is provided in the text of this report.

This report compiles information by geocoding the subject properties (that is, plotting the latitude and longitude for such subject properties and obtaining data concerning properties within 100.32 Feet of the subject properties). There is no warranty or guarantee that geocoding will report or list all properties within the specified radius of the subject properties and any such warranty or guarantee is expressly disclaimed. Accordingly, some properties within the aforementioned radius and the information concerning those properties may not be referenced in this report.

Date EDR Searched Historical Sources: January 4, 2008

Target Property:
235 North 9 Street
Brooklyn, NY 11211

Year	***Uses***	***Source***
1928	Address Not Listed in Research Source	New York Telephone
1934	****N 9TH****	R. L. Polk & Co.
	CASSESE JOS LAB H (235)	
	DEPRISCO RALPH BILLIARDS (235)	
	GAMBARO GINO DRIVER H (235)	
	MEROLLA BENJ DRIVER H (235)	
	MEROLLA NUNZIO LAB H (235)	
	SABLA FRANK DRIVER H (235)	
	GAMBARO THOS R (235)	
	MEROLLA FILOMENA R (235)	
	MEROLLA NICHOLAS LAB R (235)	
	SABLA JAS R (235)	
	SABLA JULIA R (235)	
	SABLA NELLIE R (235)	
1940	Address Not Listed in Research Source	NEW YORK TELEPHONE
1945	Address Not Listed in Research Source	NEW YORK TELEPHONE
1949	Address Not Listed in Research Source	NEW YORK TELEPHONE
1960	Address Not Listed in Research Source	New York Telephone
1965	Address Not Listed in Research Source	New York Telephone
1970	Address Not Listed in Research Source	New York Telephone
1973	Address Not Listed in Research Source	New York Telephone
1976	Address Not Listed in Research Source	New York Telephone
1980	Address Not Listed in Research Source	New York Telephone

Year	Uses	Source
1985	Address Not Listed in Research Source	NYNEX Information Resources Company
1992	Address Not Listed in Research Source	NYNEX Informantion Resource Co.
1997	Address Not Listed in Research Source	NYNEX
2000	Address Not Listed in Research Source	Cole Information Services

Adjoining Properties

SURROUNDING

Multiple Addresses
Brooklyn, NY 11211

Year	Uses	Source
1928	****ROEBLING****	New York Telephone
	LONGMAN & MARTINEZ PAINTS (46)	
	****N 9****	New York Telephone
	BRANCATO VITO RAGS (246)	
1934	****ROEBLING****	R. L. Polk & Co.
	GENERAL METAL BOX CORP ISIDORE PRUSSACK PRES (45)	
	PRUSSACK ISADORE PRES GENL METAL BOX CORP (45)	
	LONGMAN & MARTINEZ INC WALTER LONGMAN JR PRES-TREAS ELIZ H (46)	
	****N 9TH****	R. L. Polk & Co.
	D ALTO THOS LAB H (233)	
	DELIA RAPHAEL LAB R (239)	
	DELIA THOS LAB R (239)	
	GITMAN MAX CO INC MAX GITMAN PRES ROSE GITMAN SEC-TREAS SHI (240)	
	MARKS PRODUCTS CO INC JACK J GROSSMAN PRES J J STEINBARTEN (240)	
	PIECORO FELIX H (244)	
	PIECORO GENNARO H (244)	
	PIECORO ANTHONY R (244)	
	PIECORO PASCAL R (244)	
	PIECORO ROSE R (244)	
1940	****ROEBLING ST****	NEW YORK TELEPHONE
	LONGMAN & MARTINEZ INC PNTS (46)	
	****ROEBLING****	NEW YORK TELEPHONE
	GENL METL BOX CO (45)	
	KARVELIS S & CO TLRS (45)	

Year	Uses	Source
1940 (continued)		
	SIMEN J COATS (45)	
	ALBERT FURN FACTORY (46)	
	L & M PAINT CO (46)	
	LOYAL FUR DYEING CORP (48)	
1945	**ROEBLING ST**	NEW YORK TELEPHONE
	LONGMAN & MARTNEZ INC PNTS (46)	
	ROEBLING	NEW YORK TELEPHONE
	COML CONTROL & DEVICE INC (45)	
	GENL SWITCH CORP (45)	
	KARVELIS S & CO TLRS (45)	
	MULLER MORTON S ETECTRCL SWITCHES (45)	
	ALBERT FURN SHOWROOM (46)	
	L & M PAINT CO (46)	
1949	**ROEBLING ST**	NEW YORK TELEPHONE
	LONGMAN & MARTINEZ INC PNTS (46)	
	ROEBLING	NEW YORK TELEPHONE
	FORNARO CONCHETTA M (44)	
	COML CONTROL & DEVICE INC (45)	
	GENL SWITCH CORP (45)	
	TAILOR CRAFT COAT CO INC (45)	
	L & M PAINT CO (46)	
1960	**ROEBLING**	New York Telephone
	L & M PAINT CO (46)	
	LONGMAN & MARTINEZ INC PNTS (46)	
	MULLER MORTON S ELECTRCL SWTCHS (45)	
1965	**ROEBLING ST**	New York Telephone
	LONGMAN & MARTINEZ INC PNTS (46)	
	N 9TH ST	New York Telephone
	DE MARCO JAS & SONS INC TABLATG CDS (241)	
	TABULATING CARDS & RECORDS DISPOSAL CO (241)	
	9TH ST W	New York Telephone
	CINQUEMANI J (227)	
	CINQUE THOS A (246)	
1970	**N 9TH ST**	New York Telephone
	WAVERLY BEAUTY PRODS (234)	
	DE MARCO JAS & SONS INC TABLATG CDS (241)	
	TABULATING CARDS & RECORDS DISPOSAL GO (241)	
1973	**N 9TH ST**	New York Telephone
	WAVERLY BEAUTY PRODS (234)	
	ADVANCE FORMS & EQUIPT CO (241)	
	DEMARCO JAS & SONS INC TABLATG CDS (241)	

Year	Uses	Source
1976	**ROEBLING**	New York Telephone
	GENERAL SWITCH CO (45)	
	N 9	New York Telephone
	ADVANCE PAPER RECYCLING CORP (241)	
	DE MARCO JAMES & SONS INC TABULATING CARDS (241)	
	TABULATING CARDS & RECORDS DISPOSAL CO (241)	
1980	Address Not Listed in Research Source	New York Telephone
1985	**ROEBLING**	NYNEX Information Resources Company
	GENERAL ZIPPER CORP (45)	
	N 9	NYNEX Information Resources Company
	AUNT HEDDYS BAKERY (234)	
	BROOKLYN BAKING CO (234)	
	POLISH BAKING CO THE (234)	
	ZABLOCKI INDUSTRIES INC (234)	
	ARA DECORATING INC (238)	
	ESSKAY PLEATING & STITCHING CO (238)	
	ISLAND NOVELTY & TRIMMING CO (238)	
	LEEJEAN SPECIALTIES (238)	
	SHERRY ET CIE LTD (238)	
	HAPDONG EXPRESS INC (241)	
	KIM TAE HEE (241)	
	KOEX TRADING WAREHOUSE (241)	
1992	**N 9**	NYNEX Informantion Resource Co.
	AUNT HEDDY S BAKERY (234)	
	AUSTER RUBBER CO INC (238)	
	ESSKAY PLEATING & STITCHING CO (238)	
	ISLAND NOVELTY & TRIMMING CO (238)	
	U S RUBBER SUPL CO (238)	
	TOP SHELF DISTRIBUTORS INC (241)	
1997	Address Not Listed in Research Source	NYNEX
2000	**N 9TH ST**	Cole Information Services
	AUNT HEDDYS BAKERY (234)	
	ARCHTCTRL CSWRK (238)	
	AUSTER RBR CO INC (238)	
	GUNDY ALAN (238)	
	GUNDY CSTM BLDRS (238)	
	RESCOM WOODWKG CRP (238)	
	SQUARE DEAL FURN (238)	
	U S RUBBER SUPL (238)	
	EASTERN OCEANIC (239)	

Year	Uses	Source
2000 (continued)		
	EASTERN OCNC INC (239)	
	WING HON HOLDING (239)	
	UNVRSL SMX TRADE (242)	

Environmental Lien Search

The EDR Environmental LienSearch™ Report

TARGET PROPERTY INFORMATION

ADDRESS

235-247 North 9 Street
235-247 North 9 Street
Brooklyn, NY 11211

RESEARCH SOURCE

Source 1:

City Register of Kings County
Kings, NY

PROPERTY INFORMATION

Deed 1:

Type of Deed:	Bargain and Sale Deed
Title is vested in:	234 North Group LLC
Title received from:	Wing Hon Holding Inc
Deed Dated	11/30/2007
Deed Recorded:	12/19/2007
Book:	NA
Page:	NA
Volume:	NA
Instrument:	2007000618004
Docket:	NA
Land Record Comments:	
Miscellaneous Comments:	
Legal Description:	See Exhibit
Legal Current Owner:	234 North Group LLC
Property Identifiers:	Block 2307 Lot 33, Block 2307 Lot 36, Block 2307 Lot 38
Comments:	See Exhibit

ENVIRONMENTAL LIEN

Environmental Lien: Found ☐ Not Found ☒

If found:

1st Party:
2nd Party:
Dated:
Recorded:
Book:
Page:
Docket:

The EDR Environmental LienSearch™ Report

Volume:
Instrument:
Comments:
Miscellaneous Comments:

OTHER ACTIVITY AND USE LIMITATIONS (AULs)

AULs: Found ☐ Not Found ☒
If found:

1st Party:
2nd Party:
Dated:
Recorded:
Book:
Page:
Docket:
Volume:
Instrument:
Comments:
Miscellaneous Comments:

Deed Exhibit 1

NYC DEPARTMENT OF FINANCE
OFFICE OF THE CITY REGISTER

This page is part of the instrument. The City Register will rely on the information provided by you on this page for purposes of indexing this instrument. The information on this page will control for indexing purposes in the event of any conflict with the rest of the document.

2007120400195002001EAD06

RECORDING AND ENDORSEMENT COVER PAGE

Document ID: 2007120400195002 Document Date: 11-30-2007 Preparation Date: 12-04-2007
Document Type: DEED
Document Page Count: 4

PRESENTER:	**RETURN TO:**
RELIABLE ABSTRACT CO. LLC. 4203 13TH AVENUE 2ND FLOOR RK-074754 BROOKLYN, NY 11219 718-438-0786 jacob@reliableabstract.net	EDWIN SCHWIMMER, ESQ. GITOMER, SCHWIMMER, BERNS & BARONS 118-21 QUEENS BLVD FOREST HILLS, NY 11375

PROPERTY DATA

Borough	Block	Lot	Unit	Address
BROOKLYN	2307	38	Entire Lot	237 NORTH 9TH STREET

Property Type: COMMERCIAL REAL ESTATE

Borough	Block	Lot	Unit	Address
BROOKLYN	2307	36	Entire Lot	241 NORTH 9TH STREET

Property Type: COMMERCIAL REAL ESTATE

x Additional Properties on Continuation Page

CROSS REFERENCE DATA

CRFN_____ *or* Document ID_____ *or* _____ Year____ Reel ___ Page ____ *or* File Number_____

PARTIES

GRANTOR/SELLER:	**GRANTEE/BUYER:**
WING HON HOLDING, INC. 2 REWE STREET BROOKLYN, NY 11211	243 NORTH GROUP LLC 543 BEDFORD AVENUE BROOKLYN, NY 11211

FEES AND TAXES

Mortgage		
Mortgage Amount:	$	0.00
Taxable Mortgage Amount:	$	0.00
Exemption:		
TAXES: County (Basic):	$	0.00
City (Additional):	$	0.00
Spec (Additional):	$	0.00
TASF:	$	0.00
MTA:	$	0.00
NYCTA:	$	0.00
Additional MRT:	$	0.00
TOTAL:	$	0.00
Recording Fee:	$	63.00
Affidavit Fee:	$	0.00

Filing Fee:	$	165.00
NYC Real Property Transfer Tax:	$	78,750.00
NYS Real Estate Transfer Tax:	$	12,000.00

RECORDED OR FILED IN THE OFFICE OF THE CITY REGISTER OF THE CITY OF NEW YORK

Recorded/Filed 12-19-2007 09:28
City Register File No.(CRFN):
2007000618004

City Register Official Signature

NYC DEPARTMENT OF FINANCE
OFFICE OF THE CITY REGISTER

2007120400195002001CAF86

Document ID: 2007120400195002 Document Date: 11-30-2007 Preparation Date: 12-04-2007
Document Type: DEED

PROPERTY DATA

Borough	Block	Lot	Unit	Address
BROOKLYN	2307	33	Entire Lot	243 NORTH 9TH STREET

Property Type: COMMERCIAL REAL ESTATE

RK-074754

— Bargain and Sale Deed, with Covenant against Grantor's Acts — Individual or Corporation (Single Sheet)

CONSULT YOUR LAWYER BEFORE SIGNING THIS INSTRUMENT—THIS INSTRUMENT SHOULD BE USED BY LAWYERS ONLY.

THIS INDENTURE, made the 30th day of November, in the year 2007

BETWEEN Wing Hon Holding, Inc., a New York corporation having a place of business at 2 Rewe Street, Brooklyn, New York 11211

party of the first part, and

243 North Group LLC., a New York limited liability company having a place of business at
138 Ross Street, Brooklyn, New York 11211

party of the second part,

WITNESSETH, that the party of the first part, in consideration of Ten Dollars and other valuable consideration paid by the party of the second part, does hereby grant and release unto the party of the second part, the heirs or successors and assigns of the party of the second part forever,

ALL that certain plot, piece or parcel of land, with the buildings and improvements thereon erected, situate, lying and being in the Borough of Brooklyn, County of Kings, City and State of New York, bounded and described as follows:

SEE PROPERTY DESCRIPTION ANNEXED HERETO AS EXHIBIT A OF DEED

BEING AND INTENDED TO BE the same premises as described in the deed made by Carmine Giovino dated May 26, 1993, recorded on June 23, 1993 in the office of the City Register, Kings County, New York, in Reel 3067, Page 2238.

TOGETHER with all right, title and interest, if any, of the party of the first part in and to any streets and roads abutting the above described premises to the center lines thereof; TOGETHER with the appurtenances and all the estate and rights of the party of the first part in and to said premises; TO HAVE AND TO HOLD the premises herein granted unto the party of the second part, the heirs or successors and assigns of the party of the second part forever.

AND the party of the first part covenants that the party of the first part has not done or suffered anything whereby the said premises have been encumbered in any way whatever, except as aforesaid.

AND the party of the first part, in compliance with Section 13 of the Lien Law, covenants that the party of the first part will receive the consideration for this conveyance and will hold the right to receive such consideration as a trust fund to be applied first for the purpose of paying the cost of the improvement and will apply the same first to the payment of the cost of the improvement before using any part of the total of the same for any other purpose. The word "party" shall be construed as if it read "parties" whenever the sense of this indenture so requires.

IN WITNESS WHEREOF, the party of the first part has duly executed this deed the day and year first above written.

IN PRESENCE OF:

WING HON HOLDING, INC.
By:

Albert W. Chan, President

ACKNOWLEDGEMENT TAKEN IN NEW YORK STATE

State of New York, County of New York, ss:

On the 30th day of Nov in the year 2007, before me, the undersigned, personally appeared Albert W. Chan, President of Wing Hon Holding, Inc., personally known to me or proved to me on the basis of satisfactory evidence to be the individual(s) whose name(s) is (are) subscribed to the within instrument and acknowledged to me that he/she/they executed the same in his/her/their capacity(ies), and that by his/her/their signature(s) on the instrument, the individual(s), or the person upon behalf of which the individual(s) acted, executed the instrument.

STELLA S. LIU, ESQ.
Notary Public, State of New York
No. 02LI5055783
Qualified in New York County
Commission Expires 2/20/2010

ACKNOWLEDGEMENT BY SUBSCRIBING WITNESS TAKEN IN NEW YORK STATE

State of New York, County of , ss:

On the day of in the year , before me, the undersigned, a Notary Public in and for said State, personally appeared , the subscribing witness to the foregoing instrument, with whom I am personally acquainted, who, being by me duly sworn, did depose and say that he/she/they reside(s) in

(if the place of residence is in a city, include the street and street number if any, thereof); that he/she/they know(s)

to be the individual described in and who executed the foregoing instrument; that said subscribing witness was present and saw said

execute the same; and that said witness at the same time subscribed his/her/their name(s) as a witness thereto

ACKNOWLEDGEMENT TAKEN IN NEW YORK STATE

State of New York, County of , ss:

On the day of in the year , before me, the undersigned, personally appeared , personally known to me or proved to me on the basis of satisfactory evidence to be the individual(s) whose name(s) is (are) subscribed to the within instrument and acknowledged to me that he/she/they executed the same in his/her/their capacity(ies), and that by his/her/their signature(s) on the instrument, the individual(s), or the person upon behalf of which the individual(s) acted, executed the instrument.

SEAL

ACKNOWLEDGEMENT TAKEN OUTSIDE NEW YORK STATE

*State of , County of , ss:

*(Or insert District of Columbia, Territory, Possession or Foreign County)

On the day of in the year , before me the undersigned personally appeared

Personally known to me or proved to me on the basis of satisfactory evidence to be the individual(s) whose name(s) is (are) subscribed to the within instrument and acknowledged to me that he/she/they executed the same in his/her/their capacity(ies), that by his/her/their signature(s) on the instrument, the individual(s) or the person upon behalf of which the individual(s) acted, executed the instrument, and that such individual make such appearance before the undersigned in the

(add the city or political subdivision and the state or country or other place the acknowledgement was taken).

Bargain and Sale Deed
With Covenants Against
Grantor's Acts

DISTRICT:

SECTION:

BLOCK: 2307

LOT: 33, 36 and 38

COUNTY OR TOWN: BROOKLYN, KINGS COUNTY, STATE OF NEW YORK

Title No. RK-074754

WING HON HOLDING, INC.
TO
243 NORTH GROUP LLC.

RETURN BY MAIL TO:

DISTRIBUTED BY

Edwin Schwimmer, Esq.
Gitomer, Schwimmer, Berns & Barons
118-21 Queens Blvd.
Forest Hills, NY 11375

Exhibit A of Deed

PROPERTY DESCRIPTION

BLOCK 2307, LOT 33

ALL that certain lot, piece or parcel of land, situate, lying and being in the Borough of Brooklyn, County of Kings, City and State of New York, bounded and described as follows:

BEGINNING at a point on the northeasterly side of North 9th Street, distant 100 feet southeasterly from the corner formed by the intersection of the northeasterly side of North 9th Street and the southeasterly side of Roebling Street;

RUNNING THENCE Northeasterly parallel with Roebling Street, 100 feet;

THENCE Southeasterly parallel with North 9th Street, 75 feet 2 inches;

THENCE Southwesterly parallel with Roebling Street, 100 feet to the northeasterly side of North 9th Street;

THENCE Northwesterly along the northeasterly side of North 9th Street, 75 feet 2 inches to the point or place of BEGINNING.

BLOCK 2307, LOT 36

ALL that certain lot, piece or parcel of land, situate, lying and being in the Borough of Brooklyn, County of Kings, City and State of New York, bounded and described as follows:

BEGINNING at a point on the northeasterly side of North 9th Street, distant 75 feet southeasterly from the corner formed by the intersection of the northeasterly side of North 9th Street with the southeasterly side of Roebling Street;

RUNNING THENCE Northeasterly parallel with Roebling Street, 100 feet to the center line of the block between North 9th Street and North 10th Street;,

THENCE Southeasterly along the center line of the block and parallel with North 9th Street, 25 feet;

THENCE Southwesterly again parallel with Roebling Street, 100 feet to the northeasterly side of North 9th Street;

THENCE Northwesterly along the northeasterly side of North 9th Street, 25 feet to the point or place of BEGINNING.

BLOCK 2307, LOT 38

ALL that certain lot, piece or parcel of land, situate, lying and being in the Borough of Brooklyn, County of Kings, City and State of New York, bounded and described as follows:

BEGINNING at the corner formed by the intersection of the northerly side of North 9th Street with the easterly side of Roebling Street;

RUNNING THENCE Northerly along the easterly side of Roebling Street, 100 feet;

THENCE Easterly parallel with North 9th Street, 75 feet;

THENCE Southerly parallel with Roebling Street 100 feet to the northerly side of North 9th Street;

THENCE Westerly along the northerly side of North 9th Street, 75 feet to the corner the point or place of BEGINNING.

Said premises are commonly known as 237-243 North 9th Street, Brooklyn, County of Kings, State of New York. Said Premises are also designated as BLOCK 2307, LOTS 33, 36 & 38 on the tax map of the Borough of Brooklyn.

NYC DEPARTMENT OF FINANCE
OFFICE OF THE CITY REGISTER

2007120400195002001S6387

SUPPORTING DOCUMENT COVER PAGE

Document ID: 2007120400195002 Document Date: 11-30-2007 Preparation Date: 12-04-2007
Document Type: DEED

ASSOCIATED TAX FORM ID: 2007112900508

SUPPORTING DOCUMENTS SUBMITTED:

	Page Count
RP - 5217 REAL PROPERTY TRANSFER REPORT	1
SMOKE DETECTOR AFFIDAVIT	3

FOR CITY USE ONLY

C1. County Code ____ C2. Date Deed Recorded ___ / ___ / ___ (Month Day Year)

C3. Book ____ C4. Page ____

OR

C5. CRFN ____

REAL PROPERTY TRANSFER REPORT

STATE OF NEW YORK
STATE BOARD OF REAL PROPERTY SERVICES

RP - 5217NYC

(Rev 11/2002)

PROPERTY INFORMATION

1. Property Location: 237 (STREET NUMBER) NORTH 9TH STREET (STREET NAME) BROOKLYN (BOROUGH) 11211 (ZIP CODE)

2. Buyer Name: 243 NORTH GROUP LLC (LAST NAME / COMPANY) ____ (FIRST NAME)

LAST NAME / COMPANY ____ FIRST NAME ____

3. Tax Billing Address: Indicate where future Tax Bills are to be sent if other than buyer address (at bottom of form) LAST NAME / COMPANY ____ FIRST NAME ____

STREET NUMBER AND STREET NAME ____ CITY OR TOWN ____ STATE ____ ZIP CODE ____

4. Indicate the number of Assessment Roll parcels transferred on the deed: 3 # of Parcels OR ☐ Part of a Parcel

4A. Planning Board Approval - N/A for NYC

4B. Agricultural District Notice - N/A for NYC

5. Deed Property Size: ____ FRONT FEET X ____ DEPTH OR ____ ACRES

Check the boxes below as they apply:

6. Ownership Type is Condominium ☐

7. New Construction on Vacant Land ☐

8. Seller Name: WING HON HOLDING, INC. (LAST NAME / COMPANY) ____ (FIRST NAME)

LAST NAME / COMPANY ____ FIRST NAME ____

9. Check the box below which most accurately describes the use of the property at the time of sale:

A ☐ One Family Residential
B ☐ 2 or 3 Family Residential
C ☐ Residential Vacant Land
D ☐ Non-Residential Vacant Land
E ☑ Commercial
F ☐ Apartment
G ☐ Entertainment / Amusement
H ☐ Community Service
I ☐ Industrial
J ☐ Public Service

SALE INFORMATION

10. Sale Contract Date: 10 / 31 / 2003 (Month Day Year)

11. Date of Sale / Transfer: 11 / 30 / 2007 (Month Day Year)

12. Full Sale Price $ 3,000,000

(Full Sale Price is the total amount paid for the property including personal property. This payment may be in the form of cash, other property or goods, or the assumption of mortgages or other obligations.) *Please round to the nearest whole dollar amount.*

13. Indicate the value of personal property included in the sale ____

14. Check one or more of these conditions as applicable to transfer:

A ☐ Sale Between Relatives or Former Relatives
B ☐ Sale Between Related Companies or Partners in Business
C ☐ One of the Buyers is also a Seller
D ☐ Buyer or Seller is Government Agency or Lending Institution
E ☐ Deed Type not Warranty or Bargain and Sale (Specify Below)
F ☐ Sale of Fractional or Less than Fee Interest (Specify Below)
G ☐ Significant Change in Property Between Taxable Status and Sale Dates
H ☐ Sale of Business is Included in Sale Price
I ☐ Other Unusual Factors Affecting Sale Price (Specify Below)
J ☑ None

ASSESSMENT INFORMATION - Data should reflect the latest Final Assessment Roll and Tax Bill

15. Building Class: E 9

16. Total Assessed Value (of all parcels in transfer) ____

17. Borough, Block and Lot / Roll Identifier(s) (If more than three, attach sheet with additional identifier(s))

BROOKLYN 2307 38 | BROOKLYN 2307 36 | BROOKLYN 2307 33

CERTIFICATION

I certify that all of the items of information entered on this form are true and correct (to the best of my knowledge and belief) and I understand that the making of any willful false statement of material fact herein will subject me to the provisions of the penal law relative to the making and filing of false instruments.

BUYER

BUYER SIGNATURE ____ DATE 11/30/07

543 Bedford Avenue
STREET NUMBER STREET NAME (AFTER SALE)

Brooklyn N.Y. 11211
CITY OR TOWN STATE ZIP CODE

BUYER'S ATTORNEY

LAST NAME ____ FIRST NAME ____

718 793-2500
AREA CODE TELEPHONE NUMBER

SELLER

WING HON HOLDING, INC.
By: ____
SELLER SIGNATURE DATE 11/30/07

2007112900508201

CERTIFICATION

I certify that all of the items of information entered on this form are true and correct (to the best of my knowledge and belief) and understand that the making of any willful false statement of material fact herein will subject me to the provisions of the penal law relative to the making and filing of false instruments.

BUYER			**BUYER'S ATTORNEY**	
BUYER SIGNATURE		DATE 11/30/07	LAST NAME	FIRST NAME
STREET NUMBER 573	STREET NAME (AFTER SALE) Bedford Avenue		AREA CODE 718	TELEPHONE NUMBER 793-2500
CITY OR TOWN Brooklyn	STATE NY	ZIP CODE 11211	**SELLER** WING HON HOLDING, INC. By: SELLER SIGNATURE	DATE 11/30/07

2007112900508201

AFFIDAVIT OF COMPLIANCE WITH SMOKE DETECTOR REQUIREMENT FOR ONE- AND TWO-FAMILY DWELLINGS

State of New York)
) **SS.:**
County of New York)

The undersigned, being duly sworn, depose and say under penalty of perjury that they are the grantor and grantee of the real property or of the cooperative shares in a cooperative corporation owning real property located at

237 NORTH 9TH STREET , ,
Street Address **Unit/Apt.**

BROOKLYN New York, 2307 38 (the "Premises");
Borough **Block** **Lot**

That the Premises is a one or two family dwelling, or a cooperative apartment or condominium unit in a one- or two-family dwelling, and that installed in the Premises is an approved and operational smoke detecting device in compliance with the provisions of Article 6 of Subchapter 17 of Chapter 1 of Title 27 of the Administrative Code of the City of New York concerning smoke detecting devices;

That they make affidavit in compliance with New York City Administrative Code Section 11-2105 (g). (The signatures of at least one grantor and one grantee are required, and must be notarized).

WING HAN HOLDING, INC.
By:
Name of Grantor (Type or Print)

PRESIDENT
Signature of Grantor

Sworn to before me this 30 **date of** November **19** 2007

ROBERT ORLANDINI
Notary Public, State of New York
No. 01OR6070133
Qualified in Nassau County
Commission Expires Feb 19, 2010

243 North Group LLC
Name of Grantee (Type or Print)

Signature of Grantee

Sworn to before me this 30 **date of** November **19** 2007

ROBERT ORLANDINI
Notary Public, State of New York
No. 01OR6070133
Qualified in Nassau County
Commission Expires Feb 19, 2010

SEAL

These statements are made with the knowledge that a willfully false representation is unlawful and is punishable as a crime of perjury under Article 210 of the Penal Law.

NEW YORK CITY REAL PROPERTY TRANSFER TAX RETURNS FILED ON OR AFTER FEBRUARY 6th, 1990, WITH RESPECT TO THE CONVEYANCE OF A ONE- OR TWO-FAMILY DWELLING, OR A COOPERATIVE APARTMENT OR A CONDOMINIUM UNIT IN A ONE- OR TWO-FAMILY DWELLING, WILL NOT BE ACCEPTED FOR FILING UNLESS ACCOMPANIED BY THIS AFFIDAVIT.

AFFIDAVIT OF COMPLIANCE WITH SMOKE DETECTOR REQUIREMENT FOR ONE- AND TWO-FAMILY DWELLINGS

State of New York)
County of New York) **SS.:**

The undersigned, being duly sworn, depose and say under penalty of perjury that they are the grantor and grantee of the real property or of the cooperative shares in a cooperative corporation owning real property located at

241 NORTH 9TH STREET , ,
Street Address **Unit/Apt.**

BROOKLYN New York, 2307 36 (the "Premises");
Borough **Block** **Lot**

That the Premises is a one or two family dwelling, or a cooperative apartment or condominium unit in a one- or two-family dwelling, and that installed in the Premises is an approved and operational smoke detecting device in compliance with the provisions of Article 6 of Subchapter 17 of Chapter 1 of Title 27 of the Administrative Code of the City of New York concerning smoke detecting devices;

That they make affidavit in compliance with New York City Administrative Code Section 11-2105 (g). (The signatures of at least one grantor and one grantee are required, and must be notarized).

WINGHON HOLDING, INC.
By:

Name of Grantor (Type or Print)	243 North Group LLC **Name of Grantee** (Type or Print)
PRESIDENT **Signature of Grantor**	**Signature of Grantee**
Sworn to before me this 30 **date of** November 19 2007	**Sworn to before me this** 30 **date of** November 19 2007
ROBERT ORLANDINI Notary Public, State of New York No 01OR6070133 Qualified in Nassau County Commission Expires Feb 19, 2010	ROBERT ORLANDINI Notary Public, State of New York No. 01OR6070133 Qualified in Nassau County Commission Expires Feb 19, 2010

These statements are made with the knowledge that a willfully false representation is unlawful and is punishable as a crime of perjury under Article 210 of the Penal Law.

NEW YORK CITY REAL PROPERTY TRANSFER TAX RETURNS FILED ON OR AFTER FEBRUARY 6th, 1990, WITH RESPECT TO THE CONVEYANCE OF A ONE- OR TWO-FAMILY DWELLING, OR A COOPERATIVE APARTMENT OR A CONDOMINIUM UNIT IN A ONE- OR TWO-FAMILY DWELLING, WILL NOT BE ACCEPTED FOR FILING UNLESS ACCOMPANIED BY THIS AFFIDAVIT.

AFFIDAVIT OF COMPLIANCE WITH SMOKE DETECTOR REQUIREMENT FOR ONE- AND TWO-FAMILY DWELLINGS

State of New York)
County of New York) **SS.:**

The undersigned, being duly sworn, depose and say under penalty of perjury that they are the grantor and grantee of the real property or of the cooperative shares in a cooperative corporation owning real property located at

243 NORTH 9TH STREET , ,
Street Address **Unit/Apt.**

BROOKLYN New York, 2307 33 (the "Premises");
Borough **Block** **Lot**

That the Premises is a one or two family dwelling, or a cooperative apartment or condominium unit in a one- or two-family dwelling, and that installed in the Premises is an approved and operational smoke detecting device in compliance with the provisions of Article 6 of Subchapter 17 of Chapter 1 of Title 27 of the Administrative Code of the City of New York concerning smoke detecting devices;

That they make affidavit in compliance with New York City Administrative Code Section 11-2105 (g). (The signatures of at least one grantor and one grantee are required, and must be notarized).

WING HON HOLDING, INC.
By:
Name of Grantor (Type or Print)
PRESIDENT
Signature of Grantor

243 North Group LLC
Name of Grantee (Type or Print)
Signature of Grantee

Sworn to before me this 30 **date of** November **19** 2007
ROBERT ORLANDINI
Notary Public, State of New York
No. 01OR6070133
Qualified in Nassau County
Commission Expires Feb 19, 2010

Sworn to before me this 30 **date of** November **19** 2007
ROBERT ORLANDINI
Notary Public, State of New York
No. 01OR6070133
Qualified in Nassau County
Commission Expires Feb 19, 2010

These statements are made with the knowledge that a willfully false representation is unlawful and is punishable as a crime of perjury under Article 210 of the Penal Law.

NEW YORK CITY REAL PROPERTY TRANSFER TAX RETURNS FILED ON OR AFTER FEBRUARY 6th, 1990, WITH RESPECT TO THE CONVEYANCE OF A ONE- OR TWO-FAMILY DWELLING, OR A COOPERATIVE APARTMENT OR A CONDOMINIUM UNIT IN A ONE- OR TWO-FAMILY DWELLING, WILL NOT BE ACCEPTED FOR FILING UNLESS ACCOMPANIED BY THIS AFFIDAVIT.

The City of New York
Department of Environmental Protection
Bureau of Customer Services
59-17 Junction Boulevard
Flushing, NY 11373-5108

www.nyc.gov/dep

Customer Registration Form for Water and Sewer Billing

Property and Owner Information:

(1) Property receiving service is located in the Borough of **BROOKLYN**
Block: **2307** Lot: **38**

(2) Account Number (if applicable):
Meter Number (if available–include the letter):

(3) Street Address of Property Receiving Service:
Street **237 NORTH 9TH STREET** City **NY** State **NY** Zip **11211**

(4) Full name, mailing address, home phone and business phone numbers of owner of property receiving service: (*please provide information on owner ONLY; do NOT give information on property manager or tenant*):
Owner's Name Business: **243 NORTH GROUP LLC**
or Individual:
(Last Name) (First Name) (MI)
Street **543 BEDFORD AVENUE** City **BROOKLYN** State **NY** Zip **11211**
Home Phone(Numbers only): Business Phone(Numbers only):

Customer Billing Information:

PLEASE NOTE:

A. Water and sewer charges are the legal responsibility of the owner of a property receiving water and/or sewer service. The owner's responsibility to pay such charges is not affected by any lease, license or other arrangement, or any assignment of responsibility for payment of such charges.

B. Water and sewer charges constitute a lien on the property until paid. In addition to legal action against the owner, a failure to pay such charges when due may result in foreclosure of the lien by the City of New York, or the property being placed in a lien sale by the City.

C. Original bills for water and/or sewer service will be mailed to the owner, at the owner's address specified on this form. DEP will provide a duplicate copy of bills to one other party (such as a managing agent) if so requested below, provided, however, that any failure or delay by DEP in providing duplicate copies of bills shall in no way relieve the owner from his/her/its liability to pay all outstanding water and sewer charges.

(5) If you would like a duplicate copy of bills sent to another party, please check here ☐ and fill out the following information:
Name of Party to Receive Duplicate Copies of Bills:

(6) Mailing Address: Street City State Zip

(7) Relationship to Owner (check one): Managing Agent ☐ Mortgagee ☐
Tenant ☐ Other (please explain):

Owner's Approval

The undersigned certifies that he/she/it is the owner of the property receiving service referenced above; that he/she/it has read and understands Paragraphs A, B, C under the section captioned "Customer Billing Information"; and that the information supplied by the undersigned on this form is true and complete to the best of his/her/its knowledge.

(8) E-mail:

(9) Name of Owner: 243 North Group LLC

(10) Signature:
Name and Title of Person Signing for Owner, if applicable:
Date(mm/dd/yyyy): 11/30/2007

ATTACHMENT

The City of New York
Department of Environmental Protection
Bureau of Customer Services
59-17 Junction Boulevard
Flushing, NY 11373-5108

www.nyc.gov/dep

Customer Registration Form for Water and Sewer Billing

Property and Owner Information:

(1) Property receiving service is located in the Borough of **BROOKLYN**
Block: **2307** Lot: **36**

(2) Account Number (if applicable):
Meter Number (if available–include the letter):

(3) Street Address of Property Receiving Service:
Street **241 NORTH 9TH STREET** City **NY** State **NY** Zip **11211**

(4) Full name, mailing address, home phone and business phone numbers of owner of property receiving service: (please provide information on owner ONLY; do NOT give information on property manager or tenant):
Owner's Name Business: **243 NORTH GROUP LLC**
or Individual:
(Last Name) (First Name) (MI)
Street **543 BEDFORD AVENUE** City **BROOKLYN** State **NY** Zip **11211**
Home Phone(Numbers only): Business Phone(Numbers only):

Customer Billing Information:

PLEASE NOTE:

A. Water and sewer charges are the legal responsibility of the owner of a property receiving water and/or sewer service. The owner's responsibility to pay such charges is not affected by any lease, license or other arrangement, or any assignment of responsibility for payment of such charges.

B. Water and sewer charges constitute a lien on the property until paid. In addition to legal action against the owner, a failure to pay such charges when due may result in foreclosure of the lien by the City of New York, or the property being placed in a lien sale by the City.

C. Original bills for water and/or sewer service will be mailed to the owner, at the owner's address specified on this form. DEP will provide a duplicate copy of bills to one other party (such as a managing agent) if so requested below, provided, however, that any failure or delay by DEP in providing duplicate copies of bills shall in no way relieve the owner from his/her/its liability to pay all outstanding water and sewer charges.

(5) If you would like a duplicate copy of bills sent to another party, please check here ☐ and fill out the following information:
Name of Party to Receive Duplicate Copies of Bills:

(6) Mailing Address: Street City State Zip

(7) Relationship to Owner (check one): Managing Agent ☐ Mortgagee ☐
Tenant ☐ Other (please explain):

Owner's Approval

The undersigned certifies that he/she/it is the owner of the property receiving service referenced above; that he/she/it has read and understands Paragraphs A, B, C under the section captioned "Customer Billing Information"; and that the information supplied by the undersigned on this form is true and complete to the best of his/her/its knowledge.

(8) E-mail:

(9) Name of Owner: 243 North Group LLC

(10) Signature:

Name and Title of Person Signing for Owner, if applicable:

Date(mm/dd/yyyy): 11 / 30 / 2007

BCS-7CRF Rev. 05/2003

200711290050810101

ATTACHMENT

The City of New York
Department of Environmental Protection
Bureau of Customer Services
59-17 Junction Boulevard
Flushing, NY 11373-5108

www.nyc.gov/dep

Customer Registration Form for Water and Sewer Billing

Property and Owner Information:

(1) Property receiving service is located in the Borough of **BROOKLYN**
Block: **2307** Lot: **33**

(2) Account Number (if applicable):
Meter Number (if available–include the letter):

(3) Street Address of Property Receiving Service:
Street **243 NORTH 9TH STREET** City **NY** State **NY** Zip **11211**

(4) Full name, mailing address, home phone and business phone numbers of owner of property receiving service: (*please provide information on owner ONLY; do NOT give information on property manager or tenant*):
Owner's Name Business: **243 NORTH GROUP LLC**
or Individual:
(Last Name) (First Name) (MI)
Street **543 BEDFORD AVENUE** City **BROOKLYN** State **NY** Zip **11211**
Home Phone(Numbers only): Business Phone(Numbers only):

Customer Billing Information:

PLEASE NOTE:

A. Water and sewer charges are the legal responsibility of the owner of a property receiving water and/or sewer service. The owner's responsibility to pay such charges is not affected by any lease, license or other arrangement, or any assignment of responsibility for payment of such charges.

B. Water and sewer charges constitute a lien on the property until paid. In addition to legal action against the owner, a failure to pay such charges when due may result in foreclosure of the lien by the City of New York, or the property being placed in a lien sale by the City.

C. Original bills for water and/or sewer service will be mailed to the owner, at the owner's address specified on this form. DEP will provide a duplicate copy of bills to one other party (such as a managing agent) if so requested below, provided, however, that any failure or delay by DEP in providing duplicate copies of bills shall in no way relieve the owner from his/her/its liability to pay all outstanding water and sewer charges.

(5) If you would like a duplicate copy of bills sent to another party, please check here ☐ and fill out the following information:
Name of Party to Receive Duplicate Copies of Bills:

(6) Mailing Address: Street City State Zip

(7) Relationship to Owner (check one): Managing Agent ☐ Mortgagee ☐
Tenant ☐ Other (please explain):

Owner's Approval

The undersigned certifies that he/she/it is the owner of the property receiving service referenced above; that he/she/it has read and understands Paragraphs A, B, C under the section captioned "Customer Billing Information"; and that the information supplied by the undersigned on this form is true and complete to the best of his/her/its knowledge.

(8) E-mail:

(9) Name of ~~Owner:~~ 243 North Group. LLC

(10) Signature:
Name and Title of Person Signing for Owner, if applicable:
Date(mm/dd/yyyy): 11 / 30 / 2007

BCS-7CRF Rev. 05/2003

200711290050810101

Appendix D

FOIL Requests

Con Edison

ESPL *ENVIRONMENTAL CONSULTANTS CORPORATION*

2 WEST 32ND STREET Suite 504, NEW YORK, NY 10001 • TEL: (212) 330-7501 • FAX: (212) 330-7505

January 03, 2008

CON EDISON Electric
4 Erwin Place
10th Floor North
New York, NY 10003

Attn.: Mr. Mike Trongone

Re: 235-247 North 9 Street
Brooklyn, NY 11211
Block #: 2307, Lot #: 33, 36 & 38
Project No. EA-28101

Dear Mr. Trongone:

I would like to know if CON EDISON Electric own or operate any transformer on property located at 235-247 North 9 Street, NY 11211. Block #: 2307, Lot #: 33,36 &38
f not, what is the closest transformer to the subject site.

If so, please clarify the status, type, age, PCB contents and all other information that you make available to us.

Please be informed that this information is requested for a site assessment study and it has been requested by the lending institution and in compliance with ASTM Standard 1527-00.

Should you have any questions or require any fee concerning my request, please contact me at: (212) 330 -7501 or fax me at: (212) 330 -7505

Your immediate attention to this matter would be greatly appreciated

Sincerely,

PZeynep

Zeynep Patan

:\(28101)

New York City Department of Health

ESPL *ENVIRONMENTAL CONSULTANTS CORPORATION*

2 WEST 32ND STREET, NEW YORK, NEW YORK 10001 • TEL: (212) 330-7501 • FAX: (212) 330-7505

January 3, 2008

New York City Department of Health
Record Access Office
125 Worth Street, CN 31
New York, NY 10013

Attn.: Ms. Patricia J. Caruso

Re.: 235-247 North 9 Street
Brooklyn, NY 11211
Block #: 2307, Lot #: 33, 36 & 38
Project No. EA-28101

Dear Ms. Caruso,

Under the Freedom of Information Law (F.O.I.L.), I would like to request access to any and all records including outstanding violations that NYCDOH might have in file concerning building located at 235-247 North 9 Street Brooklyn, NY 11211. Block #: 2307, Lot #: 33,36 & 38

These records should include any information concerning the following:

- Environmental Sanitation
- Air resources and Pollution Control (Air Emissions)
- Water Pollution Control (Oil Spills and Leaks, Sewage Treatment)
- Public Water Supply (Drinking Water, Water Treatment)
- Solid Waste Control (Solid Waste, Chemical Contaminant, Medical Waste, Under and / or Above Ground Tanks)
- Complaints

Should your have any questions or require any fee concerning my request, please contact me at (212) 330-7501 or Fax (212) 330-7505.

Your immediate attention to this matter would be greatly appreciated.

Sincerely,

Zeynep Patan

:\(28101)

New York City Department of Environmental Protection

ESPL *ENVIRONMENTAL CONSULTANTS CORPORATION*

2 WEST 32ND STREET, NEW YORK, NEW YORK 10001 • TEL: (212) 330-7501 • FAX: (212) 330-7505

January 3, 2008

New York City
Department of Environmental Protection
FOIL Department
59-17 Junction Blvd.
Corona, NY 11368

Attn.: Ms. Marie Dooley

Re: Environmental Records on
235-247 North 9 Street
Brooklyn, NY 11211
Block #: 2307, Lot #: 33, 36 & 38
Project No. EA-28101

Dear Ms. Dooley:

Under the Freedom of Information Law (F.O.I.L.), I would like to request access to any and all records that NYCDEP might have in file concerning building located at 235-247 North 9 Street Brooklyn, NY 11211. Block #: 2307, Lot #: 33, 36 & 38.

These records should include any information concerning the following:

- Environmental Sanitation (Radiological Equipment)
- Air Resources and Pollution Control (Air Emissions)
- Water Pollution Control (Oil spills and leaks, Sewage Treatment)
- Public Water Supply (Drinking Water, Wells, Water Treatment)
- Solid Waste Control (Solid Waste, Chemical Contaminant, Medical Waste, Under and / or Above ground Tanks).

Should you have any questions or require any fee concerning my request, please contact me at (212) 330-7501 or fax me at (212) 330-7505.

Your immediate attention to this matter would be greatly appreciated.

Sincerely,

Zeynep Patan

:\(28101)

New York State
Department
of
Environmental
Conservation

ESPL *ENVIRONMENTAL CONSULTANTS CORPORATION*

2 WEST 32ND STREET, NEW YORK, NEW YORK 10001 • TEL: (212) 330-7501 • FAX: (212) 330-7505

January 3,2008

New York State
Department of Environmental Conservation
FOIL Department
47- 40 21st Street
Long Island City, NY 11101

Re: 235-247 North 9 Street
Brooklyn, NY 11211
Block #: 2307, Lot #: 33, 36 & 38
Project No. EA-28101

Dear Sir/ Madam:

Under the Freedom of Information Law (F.O.I.L.), I would like to request access to any and all records that NYSDEC might have in file concerning buildings located at 235-247 North 9 Street Brooklyn, NY 11211. Block #: 2307 Lot #: 33, 36 & 38

These records should include any information concerning the following:

- Environmental Sanitation (Radiological Equipment)
- Air Resources and Pollution Control (Air Emissions)
- Water Pollution Control (Oil spills and leaks, Sewage Treatment)
- Solid Waste Control (Solid Waste, Chemical Contaminant, Medical Waste, Under and / or Above ground Tanks)

Should you have any questions or require any fee concerning my request, please contact me at: (212) 330-7501 or fax me at: (212) 330-7505

Your immediate attention to this matter would be greatly appreciated.

Sincerely,

PZeynep

Zeynep Patan

:\(27154

New York City Fire Department

A-96A(12/01) 110-971136-110

FIRE DEPARTMENT * CITY OF NEW YORK
BUREAU OF REVENUE MANAGEMENT
9 MetroTech Center
Brooklyn, N.Y. 11201-3857

RECORD SEARCH REQUEST
FUEL (HEATING) OIL

MAIL TO : ESPL Environmental Consultants. **Search No.** _____
2 West 32nd Street 5th Floor
New York, NY 10001

The undersigned requests the following information re: Premises

235-247 North 9 Street — Brooklyn
ADDRESS — BOROUGH

For Fuel (Heating) Oil Tanks Only

1. No. and Size of tanks (includes date of installation) _____ FEE: $10.00
2. No. and Size of sealed and/or removed tanks _____ FEE: $10.00
   Searched by _____ Date _____
3. Pending Headquarters violation orders _____ FEE: $10.00
4. Other _____ FEE: $10.00

Note: The N.Y.C. Fire Department Does Not Conduct Tests on Fuel (Heating) Oil Tanks

State Applicants interest in or relation to premises:

Signed: [signature]
Date: 1/3/2008

DO NOT WRITE BELOW THIS LINE

Gentlemen:
In rely to your request concerning the premises mentioned above, please be advised that as of 9 A.M., _____ our records show the following:

(MAKE ADDITIONAL COMMENTS ON REVERSE SIDE)

Searched by: _____

VIOLATIONS RECORDED ABOVE ARE ONLY THOSE WHICH ARE A MATTER OF RECORD IN HEADQUARTERS OF THE BUREAU OF FIRE PREVENTION, AND MAY NOT INCLUDE VIOLATIONS ISSUED BY LOCAL UNITS, UNLESS A SUMMONS FOR "FAILURE TO COMPLY" WAS ISSUED. ALL REPORTED TANK INFORMATION COMES FROM RECORDS WHICH EXIST IN THE FIRE DEPARTMENT DISTRICT OFFICE FOLDERS, OR ON COMPUTER FILES.

MAXIMUM RESPONSE TIME 20 BUSINESS DAYS

A-95A(12/01)

FIRE DEPARTMENT * CITY OF NEW YORK
BUREAU OF REVENUE MANAGEMENT
9 MetroTech Center
Brooklyn, N.Y. 11201-3857

RECORD SEARCH REQUEST
UNDERGROUND STORAGE TANKS

MAIL TO : ESPL Environmental Consultants **Search No.** _____
2 West 32nd Street 5th Floor
New York, NY 10001

The undersigned requests the following information re: Premises

235-247 North 9 Street — Brooklyn
ADDRESS — BOROUGH

For Buried Motor Vehicle Fuel Tanks Only

1. No. and Size of tanks ..... FEE: $10.00
2. No. and Size of sealed and/or removed tanks ..... FEE: $10.00
3. Most recent tank and/or piping test results, including type of test performed ..... FEE: $10.00
4. History of leaks ..... FEE: $10.00
5. Pending Headquarters Violation Orders ..... FEE: $10.00
6. Other ..... FEE: $10.00

State Applicants interest in or relation to premises:

(THE CITY OF NEW YORK IS NOT BEING SUED, NOR IS THERE ANY INTENTION TO SUE THE CITY OF NEW YORK)

Signed: PZymp

Date: 1/3/2008

DO NOT WRITE BELOW THIS LINE

Gentlemen:

In rely to your request concerning the premises mentioned above, please be advised that as of 9 A.M., _____ our records show the following:

(MAKE ADDITIONAL COMMENTS ON REVERSE SIDE)

Searched by: _____

VIOLATIONS RECORDED ABOVE ARE ONLY THOSE WHICH ARE A MATTER OF RECORD IN HEADQUARTERS OF THE BUREAU OF FIRE PREVENTION, AND MAY NOT INCLUDE VIOLATIONS ISSUED BY LOCAL UNITS, UNLESS A SUMMONS FOR "FAILURE TO COMPLY" WAS ISSUED. ALL REPORTED TANK INFORMATION COMES FROM RECORDS, WHICH EXIST IN THE FIRE DEPARTMENT DISTRICT OFFICE FOLDERS, OR ON COMPUTER FILES.

MAXIMUM RESPONSE TIME 20 BUSINESS DAYS

Certificates of Occupancy

DUPLICATE

No. 9

OFFICE OF THE PRESIDENT OF THE BOROUGH OF BROOKLYN

BUREAU OF BUILDINGS

CERTIFICATE OF OCCUPANCY

(ISSUED PURSUANT TO ARTICLE 1, SECTION 5, BUILDING CODE)

BROOKLYN, N. Y., April 14/17 *191*

This is to certify that the EXISTING BUILDING

Located at So Oxford St # 109

Upon inspection has been found in good and safe condition; that there are no notices of violation or other notices or orders pending against said building in the BUREAU OF BUILDINGS, and PERMISSION is hereby granted for its OCCUPANCY for the following purposes:

1 Floor, Auto repair shop; Total, Auto repair shops.

Report No. 2045/17

Superintendent of Buildings

Per R

DUPLICATE

№ 9

OFFICE OF THE PRESIDENT OF THE BOROUGH OF BROOKLYN

BUREAU OF BUILDINGS

CERTIFICATE OF OCCUPANCY

(ISSUED PURSUANT TO ARTICLE 1, SECTION 5, BUILDING CODE)

BROOKLYN, N. Y., 5/19/16 *191*

This is to certify that the ALTERED BUILDING

Located at DeKalb Ave #839 McCarthy Ave

Has been COMPLETED substantially according to the approved plans and specifications and the requirements of the BUILDING CODE, and PERMISSION is hereby granted for the OCCUPANCY of said building for the following purposes:

1st floor, 3 stores; 2nd floor, 1 fam
Total 3 stores and 1 fam.

Permit No. A 18/16

Superintendent of Buildings

75 40

Per 4 ft. ..... lbs., 6 ft. ..... lbs., 6 ft. ..... lbs.

DUPLICATE

No. 9

OFFICE OF THE PRESIDENT OF THE BOROUGH OF BROOKLYN

BUREAU OF BUILDINGS

CERTIFICATE OF OCCUPANCY

(ISSUED PURSUANT TO ARTICLE 1, SECTION 5, BUILDING CODE)

BROOKLYN, N. Y., March 29 *191*

This is to certify that the NEW BUILDING

Located at 457-86 St N.E. 20'-2½" W. 5 Ave (one building)

Has been COMPLETED substantially according to the approved plans and specifications and the requirements of the BUILDING CODE, and PERMISSION is hereby granted for the OCCUPANCY of said building for the following purposes:

[illegible] - 2d fl 1 fam - 3d fl 1 fam Total 3 families

Permit No. 4 11/15

Superintendent of Buildings

Per

DUPLICATE

Plan of bldg filed in plan room, Medium for large plans

No. 5

OFFICE OF THE PRESIDENT OF THE BOROUGH OF BROOKLYN

BUREAU OF BUILDINGS

CERTIFICATE OF OCCUPANCY

(ISSUED PURSUANT TO ARTICLE 1, SECTION 5, BUILDING CODE)

BROOKLYN, N. Y., 6/13/16 191

This is to certify that the EXISTING BUILDING

Located at #400 St Marks Ave SS 201' W Kingston Ave

Upon inspection has been found in good and safe condition; that there are no notices of violation or other notices or orders pending against said building in the BUREAU OF BUILDINGS, and PERMISSION is hereby granted for its OCCUPANCY for the following purposes:

1 fam. dwelling with permission to use first floor as reception rooms and second floor as private class rooms 3rd floor as studios and 1 fam.

Report No.

Superintendent of Buildings

Per

Form 33-2[illegible]

DEPARTMENT OF HOUSING AND BUILDINGS

BOROUGH OF Brooklyn, CITY OF NEW YORK

No. 107169

Date Oct. 28, 1942

CERTIFICATE OF OCCUPANCY

(Standard form adopted by the Board of Standards and Appeals and issued pursuant to Section 646 of the New York Charter, and Sections C26-1810 to C26-1820 inclusive Administrative Code 2.1.3.1 to 2.1.3.7, Building Code.)

This certificate supersedes C. O. No.

To the owner or owners of the building or premises:

THIS CERTIFIES that the [redacted]—altered—[redacted]—building—premises located at 35 Roebling street, northeast corner North 9th street Block 2307 Lot 38

, conforms substantially to the approved plans and specifications, and to the requirements of the building code and all other laws and ordinances, and of the rules and regulations of the Board of Standards and Appeals, applicable to a building of its class and kind at the time the permit was issued; and

CERTIFIES FURTHER that, any provisions of Section 646F of the New York Charter have been complied with as certified by a report of the Fire Commissioner to the Borough Superintendent.

[redacted] alte. 3914/41 Construction classification— [redacted]

Occupancy classification— Public garage Height 1 stories, 15'-9" feet.

Date of completion— const. 9/28/42 plumb. 9/28/42 Located in unrestricted Use District.

[redacted] Area [redacted] Height Zone at time of issuance of permit

This certificate is issued subject to the limitations hereinafter specified and to the following resolutions of the Board of Standards and Appeals: (Calendar numbers to be inserted here)

PERMISSIBLE USE AND OCCUPANCY

STORY	LIVE LOADS Lbs. per Sq. Ft.	PERSONS ACCOMMODATED MALE	FEMALE	TOTAL	USE
First	Ground	-	-	-	Public garage
	Total:-	Public garage			

Carroll Blake

Borough Superintendent.

(Page 1)

NO CHANGES OF USE OR OCCUPANCY NOT CONSISTENT WITH THIS CERTIFICATE SHALL BE MADE UNLESS FIRST APPROVED BY THE BOROUGH SUPERINTENDENT

Unless an approval for the same has been obtained from the Borough Superintendent, no change or rearrangement in the structural parts of the building, or affecting the light and ventilation of any part thereof, or in the exit facilities, shall be made; no enlargement, whether by extending on any side or by increasing in height shall be made; nor shall the building be moved from one location or position to another; nor shall there by any reduction or diminution of the area of the lot or plot on which the building is located.

The building or any part thereof shall not be used for any purpose other than that for which it is certified.

The superimposed, uniformly distributed loads, or concentrated loads producing the same stresses in the construction in any story shall not exceed the live loads specified on reverse side; the number of persons of either sex in any story shall not exceed that specified when sex is indicated, nor shall the aggregate number of persons in any story exceed the specified total; and the use to which any story may be put shall be restricted to that fixed by this certificate except as specifically stated.

This certificate does not in any way relieve the owner or owners or any other person or persons in possession or control of the building, or any part thereof, from obtaining such other permits, licenses or approvals as may be prescribed by law for the uses or purposes for which the building is designed or intended; nor from obtaining the special certificates required for the use and operation of elevators; nor from the installation of fire alarm systems where required by law; nor from complying with any lawful order for additional fire extinguishing appliances under the directionary powers of the fire commissioner; nor from complying with any lawful order issued with the object of maintaining the building in a safe or lawful condition; nor from complying with any authorized direction to remove encroachment into a public highway or other public place, whether attached to or part of the building or not.

If this certificate is marked "Temporary", it is applicable only to those parts of the building indicated on its face, and certifies to the legal use and occupancy of only such parts of the building; it is subject to all the provisions and conditions applying to a final or permanent certificate; it is not applicable to any building under the jurisdiction of the Housing Division unless it is also approved and endorsed by them, and it must be replaced by a full certificate at the date of expiration.

If this certificate is for an existing building, erected prior to March 14, 1916, it has been duly inspected and it has been found to have been occupied or arranged to be occupied prior to March 14, 1916, as noted on the reverse side, and that on information and belief, since that date there has been no alteration or conversion to a use that changed its classification as defined in the Building Code, or that would necessitate compliance with some special requirement or with the State Labor Law or any other law or ordinance; that there are no notices of violations or orders pending in the Department of Housing and Buildings at this time; that Section 646F of the New York City Charter has been complied with as certified by a report of the Fire Commissioner to the Borough Superintendent, and that, so long as the building is not altered, except by permission of the Borough Superintendent, the existing use and occupancy may be continued.

"§.646 F. No certificate of occupancy shall be issued for any building, structure, enclosure, place or premises wherein containers for combustibles, chemicals, explosives, inflammables and other dangerous substances, articles, compounds or mixtures are stored, or wherein automatic or other fire alarm systems or fire extinguishing equipment are required by law to be or are installed, until the fire commissioner has tested and inspected and has certified his approval in writing of the installation of such containers, systems or equipment to the Borough Superintendent of the borough in which the installation has been made. Such approval shall be recorded on the certificate of occupancy."

Additional copies of this certificate will be furnished to persons having an interest in the building or premises, upon payment of a fee of fifty cents per copy.

B Form 54 (Rev. 8/85)

THE CITY OF NEW YORK

DEPARTMENT OF BUILDINGS

CERTIFICATE OF OCCUPANCY

BOROUGH Brooklyn **DATE:** 5/11/00 **NO.** 300297694 CORRECTED

This certificate supersedes C.O. NO 30029770 dated 1/3/95 ZONING DISTRICT M1-2

THIS CERTIFIES that the new—altered—existing—building—premises located at

239 North 9th Street Block 2307 Lot 38

CONFORMS SUBSTANTIALLY TO THE APPROVED PLANS AND SPECIFICATIONS AND TO THE REQUIREMENTS OF ALL APPLICABLE LAWS, RULES, AND REGULATIONS FOR THE USES AND OCCUPANCIES SPECIFIED HEREIN.

PERMISSIBLE USE AND OCCUPANCY

STORY	LIVE LOAD LBS. PER SQ. FT.	MAXIMUM NO. OF PERSONS PERMITTED	ZONING DWELLING OR ROOMING UNITS	BUILDING CODE HABITABLE ROOMS	ZONING USE GROUP	BUILDING CODE OCCUPANCY GROUP	DESCRIPTION OF USE
1st Floor	O.G.	25			16D	Comm.	Storage of dry grocery products, boiler room, one (1) loading be (14) parking spaces.
2nd Floor	50	15			16D	Comm.	Accessory office and storage.
							Note: Combine the original three tax lots into one (1) zoning lot and maintain three (3) tax lots. Filed on Reel #3144, page #1923, 1929. Performance standard for M1-2 zone to be complied with.

OPEN SPACE USES Loading berths 1217.9 Sqft.
(SPECIFY—PARKING SPACES, LOADING BERTHS, OTHER USES, NONE)

NO CHANGES OF USE OR OCCUPANCY SHALL BE MADE UNLESS A NEW AMENDED CERTIFICATE OF OCCUPANCY IS OBTAINED

THIS CERTIFICATE OF OCCUPANCY IS ISSUED SUBJECT TO FURTHER LIMITATIONS, CONDITIONS AND SPECIFICATIONS NOTED ON THE REVERSE SIDE.

[signature] P.E.
BOROUGH SUPERINTENDENT

[signature], R.A.
Acting Commissioner
COMMISSIONER

13

☐ ORIGINAL ☒ OFFICE COPY - DEPARTMENT OF BUILDINGS ☐ COPY

B Form 54 (Back) (Rev. 8-82)

THAT THE ZONING LOT ON WHICH THE PREMISES IS LOCATED IS BOUNDED AS FOLLOWS:

BEGINNING at a point on the N.E. side of North 9th Street distant 0 feet from the corner formed by the intersection of North 9th Street and Roebling Street

running thence N.E. 100'-0" feet; thence S.E. 175'-2" feet;

thence S.W. 100'-0" feet; thence N.W. 175'-2" feet;

thence ..... feet; thence ..... feet;

thence ..... feet; thence ..... feet;

to the point or place of beginning.

~~NEW~~ ~~ALT.~~ ALT. No. 300297694 DATE OF COMPLETION 7/24/94 CONSTRUCTION CLASSIFICATION Non-fireproofed

BUILDING OCCUPANCY GROUP CLASSIFICATION Commercial HEIGHT Two STORIES, 15'-6" FEET
22'-0"
14'-0"

THE FOLLOWING FIRE DETECTION AND EXTINGUISHING SYSTEMS ARE REQUIRED AND WERE INSTALLED IN COMPLIANCE WITH APPLICABLE LAWS.

	YES	NO		YES	NO
STANDPIPE SYSTEM			AUTOMATIC SPRINKLER SYSTEM	X	
YARD HYDRANT SYSTEM					
STANDPIPE FIRE TELEPHONE AND SIGNALLING SYSTEM					
SMOKE DETECTOR					
FIRE ALARM AND SIGNAL SYSTEM					

STORM DRAINAGE DISCHARGES INTO:

A) STORM SEWER [ ] B) COMBINED SEWER [X] C) PRIVATE SEWAGE DISPOSAL SYSTEM [ ]

SANITARY DRAINAGE DISCHARGES INTO:

A) SANITARY SEWER [ ] B) COMBINED SEWER [X] C) PRIVATE SEWAGE DISPOSAL SYSTEM [ ]

LIMITATIONS OR RESTRICTIONS:

BOARD OF STANDARDS AND APPEALS CAL. NO. _____

CITY PLANNING COMMISSION CAL. NO. _____

OTHERS:

Survey

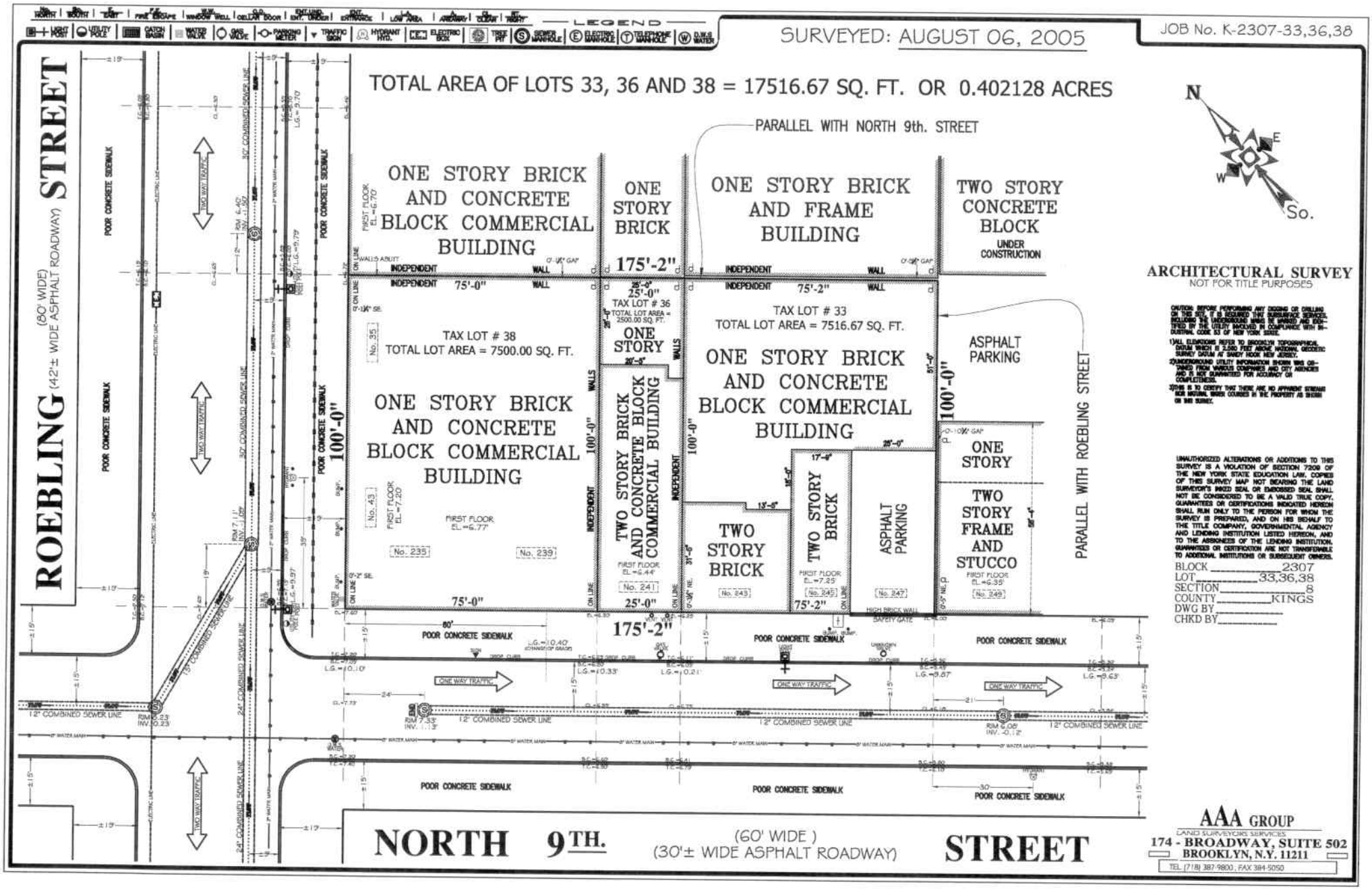

SURVEYED: AUGUST 06, 2005
JOB No. K-2307-33,36,38
TOTAL AREA OF LOTS 33, 36 AND 38 = 17516.67 SQ. FT. OR 0.402128 ACRES
PARALLEL WITH NORTH 9th. STREET
ROEBLING STREET
(80' WIDE)
(42'± WIDE ASPHALT ROADWAY)
ONE STORY BRICK AND CONCRETE BLOCK COMMERCIAL BUILDING
ONE STORY BRICK
ONE STORY BRICK AND FRAME BUILDING
TWO STORY CONCRETE BLOCK
UNDER CONSTRUCTION
175'-2"
75'-0"
25'-0"
TAX LOT # 36
TOTAL LOT AREA = 2500.00 SQ. FT.
ONE STORY
TAX LOT # 38
TOTAL LOT AREA = 7500.00 SQ. FT.
TAX LOT # 33
TOTAL LOT AREA = 7516.67 SQ. FT.
ONE STORY BRICK AND CONCRETE BLOCK COMMERCIAL BUILDING
ASPHALT PARKING
100'-0"
TWO STORY BRICK AND CONCRETE BLOCK COMMERCIAL BUILDING
ONE STORY
TWO STORY FRAME AND STUCCO
TWO STORY BRICK
ASPHALT PARKING
PARALLEL WITH ROEBLING STREET
FIRST FLOOR EL.=6.77'
FIRST FLOOR EL.=6.44'
FIRST FLOOR EL.=7.25'
FIRST FLOOR EL.=6.35'
No. 235
No. 239
No. 241
No. 243
No. 245
No. 247
No. 249
POOR CONCRETE SIDEWALK
ONE WAY TRAFFIC
12" COMBINED SEWER LINE
NORTH 9TH. STREET
(60' WIDE)
(30'± WIDE ASPHALT ROADWAY)
N
E
W
So.
ARCHITECTURAL SURVEY
NOT FOR TITLE PURPOSES
BLOCK 2307
LOT 33,36,38
SECTION 8
COUNTY KINGS
DWG BY
CHKD BY
AAA GROUP
LAND SURVEYORS SERVICES
174 - BROADWAY, SUITE 502
BROOKLYN, N.Y. 11211
TEL. (718) 387-9800, FAX 384-5050

APPENDIX B
SOIL BORING LOGS

Geologic Boring Log Details

ENVIRONMENTAL BUSINESS CONSULTANTS

B1 Boring Log

Location: Performed in northwestern corner of site, 41' from western boundary and 26' from northern boundary.		Depth to Water (ft. from grade.)	Site Elevation Datum
Site Name: FPG1202	Address: 235-245 & 261-263 N9th St, Brooklyn, New York	Date: 7/16/2012 / DTW: 9.26	Ground Elevation
Drilling Company: LVS Drilling	Method: Macro core Geoprobe LT54	Groundwater depth	Well Specifications
Date Started: 7/13/2012	Date Completed: 7/13/2012		Temporary 1" PVC well set to a depth of 12 feet.
Completion Depth: 12 feet	Field Techician Sara Babyatsky		

B1 (NTS)	(ft below grade)	Recovery (in.)	Blow per 6 in.	PID (ppm)	SOIL DESCRIPTION
	0 to 4	20		0.0	7" - Gravel cave-in. 8" - Brick and sand with large pieces of gravel. 4" - Brown sand mixed with coal. **Soil Sample retained B1(0-2)*
	4 to 8	16		0.0	13" - Dark to light brown fine sand 80% gravel, coal, quartz, bottom 2" coarse brown sand with mica, coal. 3" - Medium grey damp clay with gravel and coal. **Soil Sample retained B1(6-8)*
	8 to 12	12		750.0	12" - Saturated coarse dark brown and grey sand with medium to large gravel, moving to dark grey/black gravel with coarse sand matrix. **Soil Sample retained B1(10-12)*
					**Installed temporary groundwater sampling point GW1*

Geologic Boring Log Details

ENVIRONMENTAL BUSINESS CONSULTANTS

B2 Boring Log

Location: Performed 20' from southern boundary and 40' from western boundary.		Depth to Water (ft. from grade.)		Site Elevation Datum
Site Name: FPG1202	Address: 235-245 & 261-263 N9th St, Brooklyn, New York	Date	DTW	Ground Elevation
		Groundwater depth		
Drilling Company: LVS Drilling	Method: Macro core Geoprobe LT54	~9		Well Specifications
Date Started: 7/13/2012	Date Completed: 7/13/2012			
Completion Depth: 12 feet	Field Techician Sara Babyatsky			

B2 (NTS)	(ft below grade)	Reco-very (in.)	Blow per 6 in.	PID (ppm)	SOIL DESCRIPTION
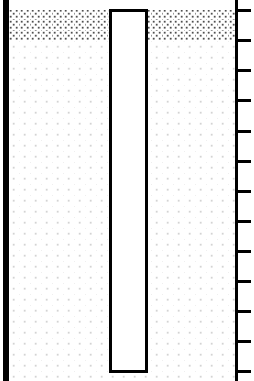	0				
	to 4	30		0.0	5" - Gravel. 20" - Fine brown sand with gravel,coal,brick,concrete. 5" - Fine brown sand with silt and gravel. **Soil Sample retained B2(0-2)*
	to 8	18		0.0	6" Loose brown sand,concrete,fine to medium gravel. 6" - Damp brown silty sand with 1" coal layer. 6" - Firm brown silty sand,little to no gravel. **Soil Sample retained B2(6-8)*
	to 12	6		600.0	6" - Fine brown silty sand, damp until 9' and then saturated; bottom 2" mixed with dark material. Slight odor. **Soil Sample retained B2(10-12)*

Geologic Boring Log Details

ENVIRONMENTAL BUSINESS CONSULTANTS

B3 Boring Log

Location: Performed 27' from northern boundary and 128' from western boundary.		Depth to Water (ft. from grade.)		Site Elevation Datum
Site Name: FPG1202	Address: 235-245 & 261-263 N9th St, Brooklyn, New York	Date	DTW	Ground Elevation
		Groundwater depth		
Drilling Company: LVS Drilling	Method: Macro core Geoprobe LT54	~8		Well Specifications
Date Started: 7/13/2012	Date Completed: 7/13/2012			
Completion Depth: 12 feet	Field Techician Sara Babyatsky			

B3 (NTS)	(ft below grade)	Reco-very (in.)	Blow per 6 in.	PID (ppm)	SOIL DESCRIPTION
	0				
	to 4	32		0.0	6" - Gravel and sand mix. 12" - Fill material; sand,gravel,concrete. 14" - Dark brown sand with brick and concrete. **Soil Sample retained B3(0-2)*
	to 8	12		0.0	6" - Brown and grey silty sand,crushed brick. 6" - Brick **Soil Sample retained B3(6-8)*
	to 12	8		~2.5	2" - Coarse brown sand with some silt and gravel. 6" - Saturated firm brown silt and clay with some dark grey/black material. **Soil Sample retained B3(10-12)*

Geologic Boring Log Details

ENVIRONMENTAL BUSINESS CONSULTANTS

B4 Boring Log

Location: Performed 21' from southern boundary and 129' from western boundary.		Depth to Water (ft. from grade.)	Site Elevation Datum
Site Name: FPG1202	Address: 235-245 & 261-263 N9th St, Brooklyn, New York	Date / DTW: 7/16/2012 6.83	Ground Elevation
Drilling Company: LVS Drilling	Method: Macro core Geoprobe LT54	Groundwater depth	Well Specifications
Date Started: 7/13/2012	Date Completed: 7/13/2012		Temporary 1" PVC well set to a depth of 12 feet.
Completion Depth: 12 feet	Field Techician Sara Babyatsky		

B4 (NTS)	(ft below grade)	Recovery (in.)	Blow per 6 in.	PID (ppm)	SOIL DESCRIPTION
	0				
	0 to 4	28		0.0	3" - Gravel. 25" - Fill material with 3" layer of wood in the center. **Soil Sample retained B4(0-2)*
	4 to 8	16		0.0	11" - Fill material. 5" - Saturated greenish grey to dark grey fine silty sand with some gravel and large rock. Slight odor. **Soil Sample retained B4(6-8)*
	8 to 12	38		~50.0	26" - Saturated gravel with sand matrix moving to soft grey silt ar clay, pieces of wood towards the bottom. 12" - Brown/grey sand, grey clay with wood at bottom. **Soil Sample retained B4(10-12)*
					**Installed temporary groundwater sampling point GW2*

Geologic Boring Log Details

ENVIRONMENTAL BUSINESS CONSULTANTS

B5 Boring Log

Location: Performed 47' from eastern boundary and 20' from northern boundary.		Depth to Water (ft. from grade.)	Site Elevation Datum
Site Name: FPG1202	Address: 235-245 & 261-263 N9th St, Brooklyn, New York	Date: 7/16/2012 / DTW: 6.9	Ground Elevation
Drilling Company: LVS Drilling	Method: Macro core Geoprobe LT54	Groundwater depth	Well Specifications
Date Started: 7/13/2012	Date Completed: 7/13/2012		Temporary 1" PVC well set to a depth of 12 feet.
Completion Depth: 12 feet	Field Techician Sara Babyatsky		

B5 (NTS)	(ft below grade)	Recovery (in.)	Blow per 6 in.	PID (ppm)	SOIL DESCRIPTION
	0				
	0 to 4	28		0.0	4" - Gravel. 24" - Top 12" fill material. Lower 12" firm light to medium brown silt moving to dark brown silt. **Soil Sample retained B5(0-2)*
	4 to 8	20		0.0	3" - Brown silt. 5" - Fill material moving to brown and grey silt. 12" - Brown and grey silt with gravel. **Soil Sample retained B5(6-8)*
	8 to 12	28		0.0	15" - Firm saturated grey silt and clay. 13" - Saturated dark to medium grey silty sand with fine to large gravel.
					**Installed temporary groundwater sampling point GW3*

Geologic Boring Log Details

ENVIRONMENTAL BUSINESS CONSULTANTS

B6 Boring Log

Location: Performed 52' from eastern boundary and 20' from southern boundary.		Depth to Water (ft. from grade.)		Site Elevation Datum
Site Name: FPG1202	Address: 235-245 & 261-263 N9th St, Brooklyn, New York	Date	DTW	Ground Elevation
		Groundwater depth		
Drilling Company: LVS Drilling	Method: Macro core Geoprobe LT54	~6		Well Specifications
Date Started: 7/13/2012	Date Completed: 7/13/2012			
Completion Depth: 12 feet	Field Techician Sara Babyatsky			

B6 (NTS)	(ft below grade)	Reco-very (in.)	Blow per 6 in.	PID (ppm)	SOIL DESCRIPTION
	0 to 4	20		0.0	5" - Brick pieces and gravel. 15" - Fill material,then brick layer. Bottom 4" gravel with coars brown sand matrix. **Soil Sample retained B6(0-2).*
	4 to 8	16		0.0	8" - Fill material. 8" - Saturated dark gravel and coal. **Soil Sample retained B6(6-8).*
	8 to 12	24		0.0	3" - Dark grey silt and clay. 3" - Coarse dark grey sand. 18" - Dark grey clay with wood.

APPENDIX C
GROUNDWATER SAMPLING LOGS

GROUNDWATER PURGE / SAMPLE LOGS

ENVIRONMENTAL BUSINESS CONSULTANTS

Well I.D.: GW1

Date: 7/16/2012

Well Depth (from TOC): 12

Equipment: Peristaltic Pump

Static Water Level (from TOC): 6.5

Height of Water in Well: 5.5

Gallons of Water per Well Volume: 0.22

Flow Rate: 400ml/min.

Time	Pump Rate	Gal. Removed	pH	Cond. (mS/cm)	Temp. (deg. C)	DO (mg/L)	Comments
0.00	400ml/min	0					turbid
5.00	400ml/min	0.55					Clear

Note 400 ml = 0.11 gallons

GROUNDWATER PURGE / SAMPLE LOGS

ENVIRONMENTAL BUSINESS CONSULTANTS

Well I.D.: GW2

Date: 7/16/2012

Well Depth (from TOC): 12

Equipment: Peristaltic Pump

Static Water Level (from TOC): 6.5

Height of Water in Well: 5.5

Gallons of Water per Well Volume: 0.22

Flow Rate: 400ml/min.

Time	Pump Rate	Gal. Removed	pH	Cond. (mS/cm)	Temp. (deg. C)	DO (mg/L)	Comments
0.00	400ml/min	0					turbid
5.00	400ml/min	0.55					Clear

Note 400 ml = 0.11 gallons

GROUNDWATER PURGE / SAMPLE LOGS

ENVIRONMENTAL BUSINESS CONSULTANTS

Well I.D.: GW3

Date: 7/16/2012

Well Depth (from TOC): 12

Equipment: Peristaltic Pump

Static Water Level (from TOC): 6.5

Height of Water in Well: 5.5

Gallons of Water per Well Volume: 0.22

Flow Rate: 400ml/min.

Time	Pump Rate	Gal. Removed	pH	Cond. (mS/cm)	Temp. (deg. C)	DO (mg/L)	Comments
0.00	400ml/min	0					turbid
5.00	400ml/min	0.55					Clear

Note 400 ml = 0.11 gallons

APPENDIX D
SOIL GAS SAMPLING LOGS

PHOENIX Environmental Laboratories, Inc.

587 East Middle Turnpike, P.O. Box 370, Manchester, CT 06040
Telephone: 860.645.1102 • Fax: 860.645.0823

CHAIN OF CUSTODY RECORD
AIR ANALYSES

800-827-5426

email: greg@phoenixlabs.com

P.O. # Page of

Data Delivery:
☐ Fax #:
☒ Email: csosik@ebcincny.com
☐ Phone #:

Report to: EBC
Customer: EBC
Address: 1808 Middle Country Rd. Ridge, NY 11961

Invoice to: EBC

Sampled by: S Babyatsky

Project Name: 235-245, 261-263 Ninth St.
Criteria Requested: Deliverable: RCP ☐ MCP ☐
State where samples collected: NY

Phoenix ID #	Client Sample ID	Canister ID #	Canister Size (L)	Outgoing Canister Pressure (" Hg)	Incoming Canister Pressure ("Hg)	Flow Regulator ID #	Flow Controller Setting (mL/min)	Sampling Start Time	Sampling End Time	Sample Start Date	Canister Pressure at Start (" Hg)	Canister Pressure at End ("Hg)	Ambient/Indoor Air	Soil Gas	Grab (G) Composite (C)	TO-14	TO-15
		THIS SECTION FOR LAB USE ONLY											MATRIX			ANALYSES	
11110	SG1	223	6.0		-3	5348	45	0928	1128		-30	-4		X			X
11111	SG2	371			-1	4984		0918	1124		-30	-3					
11112	SG3	11257			-5	4497		854	1103		-30	-4					
11113	SG4	491			-4	4983		904	1104		-30	-4					
11114	SG5	459			0	4492		0825	1109		-30	-2					
11115	SG6	461			0	3409		0820	1100		-30	-1					
	6L* 2HR*																

Relinquished by:	Accepted by:	Date:	Time:
[signature]	[signature]	7/16/12	11:55
[signature]	[signature]	7-16-12	1614

Data Format:
Excel ☑ Equis ☐ GISKey ☐
PDF ☑ Other: ☐

SPECIAL INSTRUCTIONS, QC REQUIREMENTS, REGULATORY INFORMATION:

E-Site pricing

Quote Number:

I attest that all media released by Phoenix Environmental Laboratories, Inc. have been received in good working condition and agree to the terms and conditions as listed on the back of this document:

Signature: Date:

APPENDIX E
LABORATORY REPORTS IN DIGITAL FORMAT

PHOENIX
Environmental Laboratories, Inc.

Thursday, July 26, 2012

Attn: Mr. Charles B. Sosik, P.G
Environmental Business Consulta
1808 Middle Country Rd
Ridge NY 11961-2406

Project ID: 235-245 & 261-263 N 9TH ST
Sample ID#s: BC11116 - BC11127

This laboratory is in compliance with the NELAC requirements of procedures used except where indicated.

This report contains results for the parameters tested, under the sampling conditions described on the Chain Of Custody, as received by the laboratory. All soils and sludges are reported on a dry weight basis unless otherwise noted in the sample comments.

A scanned version of the COC form accompanies the analytical report and is an exact duplicate of the original.

If you have any questions concerning this testing, please do not hesitate to contact Phoenix Client Services at ext. 200.

Sincerely yours,

Phyllis Shiller
Laboratory Director

NELAC - #NY11301
CT Lab Registration #PH-0618
MA Lab Registration #MA-CT-007
ME Lab Registration #CT-007
NH Lab Registration #213693-A,B
NJ Lab Registration #CT-003
NY Lab Registration #11301
PA Lab Registration #68-03530
RI Lab Registration #63
VT Lab Registration #VT11301

587 East Middle Turnpike, P.O. Box 370, Manchester, CT 06040
Telephone (860) 645-1102 Fax (860) 645-0823

Environmental Laboratories, Inc.
587 East Middle Turnpike, P.O.Box 370, Manchester, CT 06045
Tel. (860) 645-1102 Fax (860) 645-0823

NY # 11301

SDG Comments

July 26, 2012

SDG I.D.: GBC11116

BC11116 - Client provided soil jar for volatile analysis. Phoenix prepared sample per method 5035.
BC11117 - Client provided soil jar for volatile analysis. Phoenix prepared sample per method 5035.
BC11118 - Client provided soil jar for volatile analysis. Phoenix prepared sample per method 5035.
BC11119 - Client provided soil jar for volatile analysis. Phoenix prepared sample per method 5035.
BC11120 - Client provided soil jar for volatile analysis. Phoenix prepared sample per method 5035.
BC11121 - Client provided soil jar for volatile analysis. Phoenix prepared sample per method 5035.
BC11122 - Client provided soil jar for volatile analysis. Phoenix prepared sample per method 5035.
BC11123 - Client provided soil jar for volatile analysis. Phoenix prepared sample per method 5035.
BC11124 - Client provided soil jar for volatile analysis. Phoenix prepared sample per method 5035.
BC11125 - Client provided soil jar for volatile analysis. Phoenix prepared sample per method 5035.
BC11126 - Client provided soil jar for volatile analysis. Phoenix prepared sample per method 5035.
BC11127 - Client provided soil jar for volatile analysis. Phoenix prepared sample per method 5035.

PHOENIX

Environmental Laboratories, Inc.
587 East Middle Turnpike, P.O.Box 370, Manchester, CT 06045
Tel. (860) 645-1102 Fax (860) 645-0823

ACCREDITED IN ACCORDANCE WITH nelac NY # 11301

Analysis Report

July 26, 2012

FOR: Attn: Mr. Charles B. Sosik, P.G
Environmental Business Consulta
1808 Middle Country Rd
Ridge NY 11961-2406

Sample Information		Custody Information		Date	Time
Matrix:	SOIL	Collected by:		07/13/12	0:00
Location Code:	EBC	Received by:	SW	07/16/12	16:14
Rush Request:	72 Hour	Analyzed by:	see "By" below		
P.O.#:					

Laboratory Data

SDG ID: GBC11116
Phoenix ID: BC11116

Project ID: 235-245 & 261-263 N 9TH ST
Client ID: B1 (0-2)

Parameter	Result	RL/ PQL	Units	Date/Time	By	Reference
Silver	< 0.35	0.35	mg/Kg	07/18/12 18:58	EK	SW6010
Aluminum	6390	53	mg/Kg	07/18/12 15:16	EK	SW6010
Arsenic	30.1	0.7	mg/Kg	07/18/12 18:58	EK	SW6010
Barium	166	0.35	mg/Kg	07/18/12 18:58	EK	SW6010
Beryllium	< 0.28	0.28	mg/Kg	07/18/12 18:58	EK	SW6010
Calcium	33600	53	mg/Kg	07/18/12 15:16	EK	SW6010
Cadmium	< 0.35	0.35	mg/Kg	07/18/12 18:58	EK	SW6010
Cobalt	6.44	0.35	mg/Kg	07/18/12 18:58	EK	SW6010
Chromium	12.9	0.35	mg/Kg	07/18/12 18:58	EK	SW6010
Copper	110	0.35	mg/kg	07/18/12 18:58	EK	SW6010
Iron	21600	53	mg/Kg	07/18/12 15:16	EK	SW6010
Mercury	1.77	0.06	mg/Kg	07/17/12 11:29	RS	SW-7471
Potassium	915	53	mg/Kg	07/18/12 15:16	EK	SW6010
Magnesium	7740	53	mg/Kg	07/18/12 15:16	EK	SW6010
Manganese	239	3.5	mg/Kg	07/18/12 15:16	EK	SW6010
Sodium	373	5.3	mg/Kg	07/18/12 18:58	EK	SW6010
Nickel	21.4	0.35	mg/Kg	07/18/12 18:58	EK	SW6010
Lead	220	3.5	mg/Kg	07/18/12 15:16	EK	SW6010
Antimony	< 3.5	3.5	mg/Kg	07/18/12 18:58	EK	SW6010
Selenium	< 1.4	1.4	mg/Kg	07/18/12 18:58	EK	SW6010
Thallium	< 3.2	3.2	mg/Kg	07/18/12 18:58	EK	SW6010
Vanadium	28.0	0.35	mg/Kg	07/18/12 18:58	EK	SW6010
Zinc	183	3.5	mg/Kg	07/18/12 15:16	EK	SW6010
Percent Solid	91		%	07/16/12 19:14	JL	E160.3
Soil Extraction for PCB	Completed			07/16/12 00:00	BB	SW3545
Soil Extraction for Pesticide	Completed			07/16/12 00:00	BB	SW3545
Soil Extraction for SVOA	Completed			07/16/12 00:00	BJ/F	SW3545
Mercury Digestion	Completed			07/17/12 00:00	X/X	SW7471

Parameter	Result	RL/ PQL	Units	Date/Time	By	Reference	
Total Metals Digest	Completed			07/16/12 00:00	N/AG	SW846 - 3050	
Polychlorinated Biphenyls							
PCB-1016	ND	71	ug/Kg	07/17/12 11:32	AW	SW 8082	
PCB-1221	ND	71	ug/Kg	07/17/12 11:32	AW	SW 8082	
PCB-1232	ND	71	ug/Kg	07/17/12 11:32	AW	SW 8082	
PCB-1242	ND	71	ug/Kg	07/17/12 11:32	AW	SW 8082	
PCB-1248	ND	71	ug/Kg	07/17/12 11:32	AW	SW 8082	
PCB-1254	ND	71	ug/Kg	07/17/12 11:32	AW	SW 8082	
PCB-1260	ND	71	ug/Kg	07/17/12 11:32	AW	SW 8082	
PCB-1262	ND	71	ug/Kg	07/17/12 11:32	AW	SW 8082	
PCB-1268	ND	71	ug/Kg	07/17/12 11:32	AW	SW 8082	
QA/QC Surrogates							
% DCBP	80		%	07/17/12 11:32	AW	30 - 150 %	
% TCMX	74		%	07/17/12 11:32	AW	30 - 150 %	
Pesticides							
4,4' -DDD	ND*	68	ug/Kg	07/18/12 11:52	MH	SW8081	
4,4' -DDE	ND*	68	ug/Kg	07/18/12 11:52	MH	SW8081	
4,4' -DDT	ND*	68	ug/Kg	07/18/12 11:52	MH	SW8081	
a-BHC	ND*	34	ug/Kg	07/18/12 11:52	MH	SW8081	
Alachlor	ND*	34	ug/Kg	07/18/12 11:52	MH	SW8081	1
Aldrin	ND*	11	ug/Kg	07/18/12 11:52	MH	SW8081	
b-BHC	ND*	34	ug/Kg	07/18/12 11:52	MH	SW8081	
Chlordane	180	110	ug/Kg	07/18/12 11:52	MH	SW8081	
d-BHC	ND*	34	ug/Kg	07/18/12 11:52	MH	SW8081	
Dieldrin	ND*	11	ug/Kg	07/18/12 11:52	MH	SW8081	
Endosulfan I	ND*	34	ug/Kg	07/18/12 11:52	MH	SW8081	
Endosulfan II	ND*	68	ug/Kg	07/18/12 11:52	MH	SW8081	
Endosulfan sulfate	ND*	68	ug/Kg	07/18/12 11:52	MH	SW8081	
Endrin	ND*	68	ug/Kg	07/18/12 11:52	MH	SW8081	
Endrin aldehyde	ND*	68	ug/Kg	07/18/12 11:52	MH	SW8081	
Endrin ketone	ND*	68	ug/Kg	07/18/12 11:52	MH	SW8081	
g-BHC	ND*	11	ug/Kg	07/18/12 11:52	MH	SW8081	
Heptachlor	ND*	21	ug/Kg	07/18/12 11:52	MH	SW8081	
Heptachlor epoxide	ND*	34	ug/Kg	07/18/12 11:52	MH	SW8081	
Methoxychlor	ND*	340	ug/Kg	07/18/12 11:52	MH	SW8081	
Toxaphene	ND*	340	ug/Kg	07/18/12 11:52	MH	SW8081	
QA/QC Surrogates							
% DCBP	Diluted Out		%	07/18/12 11:52	MH	30 - 150 %	
% TCMX	Diluted Out		%	07/18/12 11:52	MH	30 - 150 %	
Volatiles							
1,1,1,2-Tetrachloroethane	ND	5.5	ug/Kg	07/18/12 10:49	R/J	SW8260	
1,1,1-Trichloroethane	ND	5.5	ug/Kg	07/18/12 10:49	R/J	SW8260	
1,1,2,2-Tetrachloroethane	ND	5.5	ug/Kg	07/18/12 10:49	R/J	SW8260	
1,1,2-Trichloroethane	ND	5.5	ug/Kg	07/18/12 10:49	R/J	SW8260	
1,1-Dichloroethane	ND	5.5	ug/Kg	07/18/12 10:49	R/J	SW8260	
1,1-Dichloroethene	ND	5.5	ug/Kg	07/18/12 10:49	R/J	SW8260	
1,1-Dichloropropene	ND	5.5	ug/Kg	07/18/12 10:49	R/J	SW8260	
1,2,3-Trichlorobenzene	ND	5.5	ug/Kg	07/18/12 10:49	R/J	SW8260	1

Project ID: 235-245 & 261-263 N 9TH ST
Client ID: B1 (0-2)

Phoenix I.D.: BC11116

Parameter	Result	RL/ PQL	Units	Date/Time	By	Reference	
1,2,3-Trichloropropane	ND	5.5	ug/Kg	07/18/12 10:49	R/J	SW8260	
1,2,4-Trichlorobenzene	ND	5.5	ug/Kg	07/18/12 10:49	R/J	SW8260	
1,2,4-Trimethylbenzene	ND	5.5	ug/Kg	07/18/12 10:49	R/J	SW8260	
1,2-Dibromo-3-chloropropane	ND	5.5	ug/Kg	07/18/12 10:49	R/J	SW8260	
1,2-Dibromoethane	ND	5.5	ug/Kg	07/18/12 10:49	R/J	SW8260	1P
1,2-Dichlorobenzene	ND	5.5	ug/Kg	07/18/12 10:49	R/J	SW8260	
1,2-Dichloroethane	ND	5.5	ug/Kg	07/18/12 10:49	R/J	SW8260	
1,2-Dichloropropane	ND	5.5	ug/Kg	07/18/12 10:49	R/J	SW8260	
1,3,5-Trimethylbenzene	ND	5.5	ug/Kg	07/18/12 10:49	R/J	SW8260	
1,3-Dichlorobenzene	ND	5.5	ug/Kg	07/18/12 10:49	R/J	SW8260	
1,3-Dichloropropane	ND	5.5	ug/Kg	07/18/12 10:49	R/J	SW8260	
1,4-Dichlorobenzene	ND	5.5	ug/Kg	07/18/12 10:49	R/J	SW8260	
2,2-Dichloropropane	ND	5.5	ug/Kg	07/18/12 10:49	R/J	SW8260	
2-Chlorotoluene	ND	5.5	ug/Kg	07/18/12 10:49	R/J	SW8260	
2-Hexanone	ND	27	ug/Kg	07/18/12 10:49	R/J	SW8260	
2-Isopropyltoluene	ND	5.5	ug/Kg	07/18/12 10:49	R/J	SW8260	1
4-Chlorotoluene	ND	5.5	ug/Kg	07/18/12 10:49	R/J	SW8260	
4-Methyl-2-pentanone	ND	27	ug/Kg	07/18/12 10:49	R/J	SW8260	
Acetone	ND	27	ug/Kg	07/18/12 10:49	R/J	SW8260	
Acrylonitrile	ND	11	ug/Kg	07/18/12 10:49	R/J	SW8260	
Benzene	ND	5.5	ug/Kg	07/18/12 10:49	R/J	SW8260	
Bromobenzene	ND	5.5	ug/Kg	07/18/12 10:49	R/J	SW8260	
Bromochloromethane	ND	5.5	ug/Kg	07/18/12 10:49	R/J	SW8260	
Bromodichloromethane	ND	5.5	ug/Kg	07/18/12 10:49	R/J	SW8260	
Bromoform	ND	5.5	ug/Kg	07/18/12 10:49	R/J	SW8260	
Bromomethane	ND	5.5	ug/Kg	07/18/12 10:49	R/J	SW8260	
Carbon Disulfide	ND	5.5	ug/Kg	07/18/12 10:49	R/J	SW8260	
Carbon tetrachloride	ND	5.5	ug/Kg	07/18/12 10:49	R/J	SW8260	
Chlorobenzene	ND	5.5	ug/Kg	07/18/12 10:49	R/J	SW8260	
Chloroethane	ND	5.5	ug/Kg	07/18/12 10:49	R/J	SW8260	
Chloroform	ND	5.5	ug/Kg	07/18/12 10:49	R/J	SW8260	
Chloromethane	ND	5.5	ug/Kg	07/18/12 10:49	R/J	SW8260	
cis-1,2-Dichloroethene	ND	5.5	ug/Kg	07/18/12 10:49	R/J	SW8260	
cis-1,3-Dichloropropene	ND	5.5	ug/Kg	07/18/12 10:49	R/J	SW8260	1
Dibromochloromethane	ND	5.5	ug/Kg	07/18/12 10:49	R/J	SW8260	
Dibromomethane	ND	5.5	ug/Kg	07/18/12 10:49	R/J	SW8260	
Dichlorodifluoromethane	ND	5.5	ug/Kg	07/18/12 10:49	R/J	SW8260	
Ethylbenzene	ND	5.5	ug/Kg	07/18/12 10:49	R/J	SW8260	
Hexachlorobutadiene	ND	5.5	ug/Kg	07/18/12 10:49	R/J	SW8260	1P
Isopropylbenzene	ND	5.5	ug/Kg	07/18/12 10:49	R/J	SW8260	
m&p-Xylene	ND	5.5	ug/Kg	07/18/12 10:49	R/J	SW8260	
Methyl Ethyl Ketone	ND	27	ug/Kg	07/18/12 10:49	R/J	SW8260	
Methyl t-butyl ether (MTBE)	ND	11	ug/Kg	07/18/12 10:49	R/J	SW8260	
Methylene chloride	ND	5.5	ug/Kg	07/18/12 10:49	R/J	SW8260	
Naphthalene	ND	5.5	ug/Kg	07/18/12 10:49	R/J	SW8260	
n-Butylbenzene	ND	5.5	ug/Kg	07/18/12 10:49	R/J	SW8260	
n-Propylbenzene	ND	5.5	ug/Kg	07/18/12 10:49	R/J	SW8260	
o-Xylene	ND	5.5	ug/Kg	07/18/12 10:49	R/J	SW8260	
p-Isopropyltoluene	ND	5.5	ug/Kg	07/18/12 10:49	R/J	SW8260	
sec-Butylbenzene	ND	5.5	ug/Kg	07/18/12 10:49	R/J	SW8260	

Parameter	Result	RL/ PQL	Units	Date/Time	By	Reference	
Styrene	ND	5.5	ug/Kg	07/18/12 10:49	R/J	SW8260	
tert-Butylbenzene	ND	5.5	ug/Kg	07/18/12 10:49	R/J	SW8260	
Tetrachloroethene	ND	5.5	ug/Kg	07/18/12 10:49	R/J	SW8260	
Tetrahydrofuran (THF)	ND	11	ug/Kg	07/18/12 10:49	R/J	SW8260	1
Toluene	ND	5.5	ug/Kg	07/18/12 10:49	R/J	SW8260	
Total Xylenes	ND	5.5	ug/Kg	07/18/12 10:49	R/J	SW8260	
trans-1,2-Dichloroethene	ND	5.5	ug/Kg	07/18/12 10:49	R/J	SW8260	
trans-1,3-Dichloropropene	ND	5.5	ug/Kg	07/18/12 10:49	R/J	SW8260	
trans-1,4-dichloro-2-butene	ND	11	ug/Kg	07/18/12 10:49	R/J	SW8260	
Trichloroethene	ND	5.5	ug/Kg	07/18/12 10:49	R/J	SW8260	
Trichlorofluoromethane	ND	5.5	ug/Kg	07/18/12 10:49	R/J	SW8260	
Trichlorotrifluoroethane	ND	5.5	ug/Kg	07/18/12 10:49	R/J	SW8260	
Vinyl chloride	ND	5.5	ug/Kg	07/18/12 10:49	R/J	SW8260	
QA/QC Surrogates							
% 1,2-dichlorobenzene-d4	108		%	07/18/12 10:49	R/J	70 - 130 %	
% Bromofluorobenzene	84		%	07/18/12 10:49	R/J	70 - 130 %	
% Dibromofluoromethane	118		%	07/18/12 10:49	R/J	70 - 130 %	
% Toluene-d8	92		%	07/18/12 10:49	R/J	70 - 130 %	

Semivolatiles

1,2,4,5-Tetrachlorobenzene	ND	1300	ug/Kg	07/17/12 16:07	DD	SW 8270
1,2,4-Trichlorobenzene	ND	1300	ug/Kg	07/17/12 16:07	DD	SW 8270
1,2-Dichlorobenzene	ND	1300	ug/Kg	07/17/12 16:07	DD	SW 8270
1,3-Dichlorobenzene	ND	1300	ug/Kg	07/17/12 16:07	DD	SW 8270
1,4-Dichlorobenzene	ND	1300	ug/Kg	07/17/12 16:07	DD	SW 8270
2,4,5-Trichlorophenol	ND	1300	ug/Kg	07/17/12 16:07	DD	SW 8270
2,4,6-Trichlorophenol	ND	1300	ug/Kg	07/17/12 16:07	DD	SW 8270
2,4-Dichlorophenol	ND	1300	ug/Kg	07/17/12 16:07	DD	SW 8270
2,4-Dimethylphenol	ND	1300	ug/Kg	07/17/12 16:07	DD	SW 8270
2,4-Dinitrophenol	ND	2900	ug/Kg	07/17/12 16:07	DD	SW 8270
2,4-Dinitrotoluene	ND	1300	ug/Kg	07/17/12 16:07	DD	SW 8270
2,6-Dinitrotoluene	ND	1300	ug/Kg	07/17/12 16:07	DD	SW 8270
2-Chloronaphthalene	ND	1300	ug/Kg	07/17/12 16:07	DD	SW 8270
2-Chlorophenol	ND	1300	ug/Kg	07/17/12 16:07	DD	SW 8270
2-Methylnaphthalene	ND	1300	ug/Kg	07/17/12 16:07	DD	SW 8270
2-Methylphenol (o-cresol)	ND	1300	ug/Kg	07/17/12 16:07	DD	SW 8270
2-Nitroaniline	ND	2900	ug/Kg	07/17/12 16:07	DD	SW 8270
2-Nitrophenol	ND	1300	ug/Kg	07/17/12 16:07	DD	SW 8270
3&4-Methylphenol (m&p-cresol)	ND	1800	ug/Kg	07/17/12 16:07	DD	SW 8270
3,3'-Dichlorobenzidine	ND	1300	ug/Kg	07/17/12 16:07	DD	SW 8270
3-Nitroaniline	ND	2900	ug/Kg	07/17/12 16:07	DD	SW 8270
4,6-Dinitro-2-methylphenol	ND	5300	ug/Kg	07/17/12 16:07	DD	SW 8270
4-Bromophenyl phenyl ether	ND	1800	ug/Kg	07/17/12 16:07	DD	SW 8270
4-Chloro-3-methylphenol	ND	1300	ug/Kg	07/17/12 16:07	DD	SW 8270
4-Chloroaniline	ND	1300	ug/Kg	07/17/12 16:07	DD	SW 8270
4-Chlorophenyl phenyl ether	ND	1300	ug/Kg	07/17/12 16:07	DD	SW 8270
4-Nitroaniline	ND	2900	ug/Kg	07/17/12 16:07	DD	SW 8270
4-Nitrophenol	ND	5300	ug/Kg	07/17/12 16:07	DD	SW 8270
Acenaphthene	ND	1300	ug/Kg	07/17/12 16:07	DD	SW 8270
Acenaphthylene	ND	1300	ug/Kg	07/17/12 16:07	DD	SW 8270

Project ID: 235-245 & 261-263 N 9TH ST
Client ID: B1 (0-2)

Phoenix I.D.: BC11116

Parameter	Result	RL/ PQL	Units	Date/Time	By	Reference	
Acetophenone	ND	1300	ug/Kg	07/17/12 16:07	DD	SW 8270	
Aniline	ND	5300	ug/Kg	07/17/12 16:07	DD	SW 8270	LO
Anthracene	ND	1300	ug/Kg	07/17/12 16:07	DD	SW 8270	
Azobenzene	ND	1800	ug/Kg	07/17/12 16:07	DD	SW 8270	1
Benz(a)anthracene	3100	1300	ug/Kg	07/17/12 16:07	DD	SW 8270	
Benzidine	ND	2200	ug/Kg	07/17/12 16:07	DD	SW 8270	
Benzo(a)pyrene	2900	1300	ug/Kg	07/17/12 16:07	DD	SW 8270	
Benzo(b)fluoranthene	4000	1300	ug/Kg	07/17/12 16:07	DD	SW 8270	
Benzo(ghi)perylene	1300	1300	ug/Kg	07/17/12 16:07	DD	SW 8270	
Benzo(k)fluoranthene	ND	1300	ug/Kg	07/17/12 16:07	DD	SW 8270	
Benzoic acid	ND	5300	ug/Kg	07/17/12 16:07	DD	SW 8270	LO
Benzyl butyl phthalate	ND	1300	ug/Kg	07/17/12 16:07	DD	SW 8270	
Bis(2-chloroethoxy)methane	ND	1300	ug/Kg	07/17/12 16:07	DD	SW 8270	
Bis(2-chloroethyl)ether	ND	1800	ug/Kg	07/17/12 16:07	DD	SW 8270	
Bis(2-chloroisopropyl)ether	ND	1300	ug/Kg	07/17/12 16:07	DD	SW 8270	
Bis(2-ethylhexyl)phthalate	2900	1300	ug/Kg	07/17/12 16:07	DD	SW 8270	
Carbazole	ND	2700	ug/Kg	07/17/12 16:07	DD	SW 8270	
Chrysene	3100	1300	ug/Kg	07/17/12 16:07	DD	SW 8270	
Dibenz(a,h)anthracene	ND	1300	ug/Kg	07/17/12 16:07	DD	SW 8270	
Dibenzofuran	ND	1300	ug/Kg	07/17/12 16:07	DD	SW 8270	
Diethyl phthalate	ND	1300	ug/Kg	07/17/12 16:07	DD	SW 8270	
Dimethylphthalate	ND	1300	ug/Kg	07/17/12 16:07	DD	SW 8270	
Di-n-butylphthalate	ND	1300	ug/Kg	07/17/12 16:07	DD	SW 8270	
Di-n-octylphthalate	ND	1300	ug/Kg	07/17/12 16:07	DD	SW 8270	
Fluoranthene	4100	1300	ug/Kg	07/17/12 16:07	DD	SW 8270	
Fluorene	ND	1300	ug/Kg	07/17/12 16:07	DD	SW 8270	
Hexachlorobenzene	ND	1300	ug/Kg	07/17/12 16:07	DD	SW 8270	
Hexachlorobutadiene	ND	1300	ug/Kg	07/17/12 16:07	DD	SW 8270	
Hexachlorocyclopentadiene	ND	1300	ug/Kg	07/17/12 16:07	DD	SW 8270	
Hexachloroethane	ND	1300	ug/Kg	07/17/12 16:07	DD	SW 8270	
Indeno(1,2,3-cd)pyrene	ND	1300	ug/Kg	07/17/12 16:07	DD	SW 8270	
Isophorone	ND	1300	ug/Kg	07/17/12 16:07	DD	SW 8270	
Naphthalene	ND	1300	ug/Kg	07/17/12 16:07	DD	SW 8270	
Nitrobenzene	ND	1300	ug/Kg	07/17/12 16:07	DD	SW 8270	
N-Nitrosodimethylamine	ND	1800	ug/Kg	07/17/12 16:07	DD	SW 8270	
N-Nitrosodi-n-propylamine	ND	1300	ug/Kg	07/17/12 16:07	DD	SW 8270	
N-Nitrosodiphenylamine	ND	1800	ug/Kg	07/17/12 16:07	DD	SW 8270	
Pentachloronitrobenzene	ND	1800	ug/Kg	07/17/12 16:07	DD	SW 8270	
Pentachlorophenol	ND	1800	ug/Kg	07/17/12 16:07	DD	SW 8270	
Phenanthrene	4000	1300	ug/Kg	07/17/12 16:07	DD	SW 8270	
Phenol	ND	1300	ug/Kg	07/17/12 16:07	DD	SW 8270	
Pyrene	4200	1300	ug/Kg	07/17/12 16:07	DD	SW 8270	
Pyridine	ND	1800	ug/Kg	07/17/12 16:07	DD	SW 8270	
QA/QC Surrogates							
% 2,4,6-Tribromophenol	97		%	07/17/12 16:07	DD	15 - 130 %	
% 2-Fluorobiphenyl	77		%	07/17/12 16:07	DD	30 - 130 %	
% 2-Fluorophenol	79		%	07/17/12 16:07	DD	15 - 130 %	
% Nitrobenzene-d5	93		%	07/17/12 16:07	DD	30 - 130 %	
% Phenol-d5	88		%	07/17/12 16:07	DD	15 - 130 %	
% Terphenyl-d14	55		%	07/17/12 16:07	DD	30 - 130 %	

Project ID: 235-245 & 261-263 N 9TH ST

Client ID: B1 (0-2)

Phoenix I.D.: BC11116

Parameter	Result	RL/ PQL	Units	Date/Time	By	Reference

1 = This parameter is not certified by NY NELAC for this matrix. NY NELAC does not offer certification for all parameters at this time.
1P = This parameter is pending certification by NY NELAC for this matrix.
1O = This parameter is not certified by NY NELAC for this matrix.

RL/PQL=Reporting/Pratical Quantitation Level (Equivalent to NELAC LOQ, Limit of Quanitation) ND=Not Detected
BRL=Below Reporting Level

Comments:

* Due to a matrix interference and/or the presence of a large amount of non-target material in the sample, an elevated RL was reported for the semivolatile analysis.

* For Pesticides, due to matrix interference from non target compounds in the sample an elevated RL was reported.

All soils and sludges are reported on a dry weight basis unless otherwise noted in the sample comments.

If there are any questions regarding this data, please call Phoenix Client Services at extension 200.
This report must not be reproduced except in full as defined by the attached chain of custody.

Phyllis Shiller, Laboratory Director
July 26, 2012
Reviewed and Released by: Bobbi Aloisa, Vice President

PHOENIX

Environmental Laboratories, Inc.
587 East Middle Turnpike, P.O.Box 370, Manchester, CT 06045
Tel. (860) 645-1102 Fax (860) 645-0823

ACCREDITED IN ACCORDANCE WITH nelac NY # 11301

Analysis Report

July 26, 2012

FOR: Attn: Mr. Charles B. Sosik, P.G
Environmental Business Consulta
1808 Middle Country Rd
Ridge NY 11961-2406

Sample Information		Custody Information		Date	Time
Matrix:	SOIL	Collected by:		07/13/12	0:00
Location Code:	EBC	Received by:	SW	07/16/12	16:14
Rush Request:	72 Hour	Analyzed by:	see "By" below		
P.O.#:					

Laboratory Data

SDG ID: GBC11116
Phoenix ID: BC11117

Project ID: 235-245 & 261-263 N 9TH ST
Client ID: B1 (6-8)

Parameter	Result	RL/ PQL	Units	Date/Time	By	Reference
Silver	< 0.43	0.43	mg/Kg	07/18/12 19:01	EK	SW6010
Aluminum	8740	65	mg/Kg	07/18/12 15:19	EK	SW6010
Arsenic	7.6	0.9	mg/Kg	07/18/12 19:01	EK	SW6010
Barium	226	0.43	mg/Kg	07/18/12 19:01	EK	SW6010
Beryllium	0.42	0.35	mg/Kg	07/18/12 19:01	EK	SW6010
Calcium	18300	65	mg/Kg	07/18/12 15:19	EK	SW6010
Cadmium	< 0.43	0.43	mg/Kg	07/18/12 19:01	EK	SW6010
Cobalt	7.41	0.43	mg/Kg	07/18/12 19:01	EK	SW6010
Chromium	14.4	0.43	mg/Kg	07/18/12 19:01	EK	SW6010
Copper	124	4.3	mg/kg	07/18/12 15:19	EK	SW6010
Iron	14200	65	mg/Kg	07/18/12 15:19	EK	SW6010
Mercury	0.64	0.08	mg/Kg	07/17/12 11:31	RS	SW-7471
Potassium	2160	65	mg/Kg	07/18/12 15:19	EK	SW6010
Magnesium	2580	65	mg/Kg	07/18/12 15:19	EK	SW6010
Manganese	179	4.3	mg/Kg	07/18/12 15:19	EK	SW6010
Sodium	311	6.5	mg/Kg	07/18/12 19:01	EK	SW6010
Nickel	17.4	0.43	mg/Kg	07/18/12 19:01	EK	SW6010
Lead	283	4.3	mg/Kg	07/18/12 15:19	EK	SW6010
Antimony	< 4.3	4.3	mg/Kg	07/18/12 19:01	EK	SW6010
Selenium	< 1.7	1.7	mg/Kg	07/18/12 19:01	EK	SW6010
Thallium	< 3.9	3.9	mg/Kg	07/18/12 19:01	EK	SW6010
Vanadium	24.5	0.43	mg/Kg	07/18/12 19:01	EK	SW6010
Zinc	248	4.3	mg/Kg	07/18/12 15:19	EK	SW6010
Percent Solid	79		%	07/16/12 19:14	JL	E160.3
Soil Extraction for PCB	Completed			07/18/12 00:00	RB	SW3545
Soil Extraction for Pesticide	Completed			07/18/12 00:00	RB/F	SW3545
Soil Extraction for SVOA	Completed			07/16/12 00:00	BJ/F	SW3545
Mercury Digestion	Completed			07/17/12 00:00	X/X	SW7471

Parameter	Result	RL/ PQL	Units	Date/Time	By	Reference	
Total Metals Digest	Completed			07/16/12 00:00	N/AG	SW846 - 3050	
Polychlorinated Biphenyls							
PCB-1016	ND	84	ug/Kg	07/19/12 15:16	AW	SW 8082	
PCB-1221	ND	84	ug/Kg	07/19/12 15:16	AW	SW 8082	
PCB-1232	ND	84	ug/Kg	07/19/12 15:16	AW	SW 8082	
PCB-1242	ND	84	ug/Kg	07/19/12 15:16	AW	SW 8082	
PCB-1248	ND	84	ug/Kg	07/19/12 15:16	AW	SW 8082	
PCB-1254	ND	84	ug/Kg	07/19/12 15:16	AW	SW 8082	
PCB-1260	ND	84	ug/Kg	07/19/12 15:16	AW	SW 8082	
PCB-1262	ND	84	ug/Kg	07/19/12 15:16	AW	SW 8082	
PCB-1268	ND	84	ug/Kg	07/19/12 15:16	AW	SW 8082	
QA/QC Surrogates							
% DCBP	66		%	07/19/12 15:16	AW	30 - 150 %	
% TCMX	64		%	07/19/12 15:16	AW	30 - 150 %	
Pesticides							
4,4' -DDD	ND	8.1	ug/Kg	07/18/12 11:52	MH	SW8081	
4,4' -DDE	ND	8.1	ug/Kg	07/18/12 11:52	MH	SW8081	
4,4' -DDT	ND	8.1	ug/Kg	07/18/12 11:52	MH	SW8081	
a-BHC	ND	4.0	ug/Kg	07/18/12 11:52	MH	SW8081	
Alachlor	ND	4.0	ug/Kg	07/18/12 11:52	MH	SW8081	1
Aldrin	ND	1.3	ug/Kg	07/18/12 11:52	MH	SW8081	
b-BHC	ND	4.0	ug/Kg	07/18/12 11:52	MH	SW8081	
Chlordane	ND	13	ug/Kg	07/18/12 11:52	MH	SW8081	
d-BHC	ND	4.0	ug/Kg	07/18/12 11:52	MH	SW8081	
Dieldrin	ND	1.3	ug/Kg	07/18/12 11:52	MH	SW8081	
Endosulfan I	ND	4.0	ug/Kg	07/18/12 11:52	MH	SW8081	
Endosulfan II	ND	8.1	ug/Kg	07/18/12 11:52	MH	SW8081	
Endosulfan sulfate	ND	8.1	ug/Kg	07/18/12 11:52	MH	SW8081	
Endrin	ND	8.1	ug/Kg	07/18/12 11:52	MH	SW8081	
Endrin aldehyde	ND	8.1	ug/Kg	07/18/12 11:52	MH	SW8081	
Endrin ketone	ND	8.1	ug/Kg	07/18/12 11:52	MH	SW8081	
g-BHC	ND	1.3	ug/Kg	07/18/12 11:52	MH	SW8081	
Heptachlor	ND	2.5	ug/Kg	07/18/12 11:52	MH	SW8081	
Heptachlor epoxide	ND	4.0	ug/Kg	07/18/12 11:52	MH	SW8081	
Methoxychlor	ND	40	ug/Kg	07/18/12 11:52	MH	SW8081	
Toxaphene	ND	40	ug/Kg	07/18/12 11:52	MH	SW8081	
QA/QC Surrogates							
% DCBP	52		%	07/18/12 11:52	MH	30 - 150 %	
% TCMX	50		%	07/18/12 11:52	MH	30 - 150 %	
Volatiles							
1,1,1,2-Tetrachloroethane	ND	6.3	ug/Kg	07/18/12 11:03	R/J	SW8260	
1,1,1-Trichloroethane	ND	6.3	ug/Kg	07/18/12 11:03	R/J	SW8260	
1,1,2,2-Tetrachloroethane	ND	6.3	ug/Kg	07/18/12 11:03	R/J	SW8260	
1,1,2-Trichloroethane	ND	6.3	ug/Kg	07/18/12 11:03	R/J	SW8260	
1,1-Dichloroethane	ND	6.3	ug/Kg	07/18/12 11:03	R/J	SW8260	
1,1-Dichloroethene	ND	6.3	ug/Kg	07/18/12 11:03	R/J	SW8260	
1,1-Dichloropropene	ND	6.3	ug/Kg	07/18/12 11:03	R/J	SW8260	
1,2,3-Trichlorobenzene	ND	6.3	ug/Kg	07/18/12 11:03	R/J	SW8260	1

Project ID: 235-245 & 261-263 N 9TH ST
Client ID: B1 (6-8)

Phoenix I.D.: BC11117

Parameter	Result	RL/ PQL	Units	Date/Time	By	Reference	
1,2,3-Trichloropropane	ND	6.3	ug/Kg	07/18/12 11:03	R/J	SW8260	
1,2,4-Trichlorobenzene	ND	6.3	ug/Kg	07/18/12 11:03	R/J	SW8260	
1,2,4-Trimethylbenzene	ND	6.3	ug/Kg	07/18/12 11:03	R/J	SW8260	
1,2-Dibromo-3-chloropropane	ND	6.3	ug/Kg	07/18/12 11:03	R/J	SW8260	
1,2-Dibromoethane	ND	6.3	ug/Kg	07/18/12 11:03	R/J	SW8260	LP
1,2-Dichlorobenzene	ND	6.3	ug/Kg	07/18/12 11:03	R/J	SW8260	
1,2-Dichloroethane	ND	6.3	ug/Kg	07/18/12 11:03	R/J	SW8260	
1,2-Dichloropropane	ND	6.3	ug/Kg	07/18/12 11:03	R/J	SW8260	
1,3,5-Trimethylbenzene	ND	6.3	ug/Kg	07/18/12 11:03	R/J	SW8260	
1,3-Dichlorobenzene	ND	6.3	ug/Kg	07/18/12 11:03	R/J	SW8260	
1,3-Dichloropropane	ND	6.3	ug/Kg	07/18/12 11:03	R/J	SW8260	
1,4-Dichlorobenzene	ND	6.3	ug/Kg	07/18/12 11:03	R/J	SW8260	
2,2-Dichloropropane	ND	6.3	ug/Kg	07/18/12 11:03	R/J	SW8260	
2-Chlorotoluene	ND	6.3	ug/Kg	07/18/12 11:03	R/J	SW8260	
2-Hexanone	ND	32	ug/Kg	07/18/12 11:03	R/J	SW8260	
2-Isopropyltoluene	ND	6.3	ug/Kg	07/18/12 11:03	R/J	SW8260	1
4-Chlorotoluene	ND	6.3	ug/Kg	07/18/12 11:03	R/J	SW8260	
4-Methyl-2-pentanone	ND	32	ug/Kg	07/18/12 11:03	R/J	SW8260	
Acetone	ND	32	ug/Kg	07/18/12 11:03	R/J	SW8260	
Acrylonitrile	ND	13	ug/Kg	07/18/12 11:03	R/J	SW8260	
Benzene	ND	6.3	ug/Kg	07/18/12 11:03	R/J	SW8260	
Bromobenzene	ND	6.3	ug/Kg	07/18/12 11:03	R/J	SW8260	
Bromochloromethane	ND	6.3	ug/Kg	07/18/12 11:03	R/J	SW8260	
Bromodichloromethane	ND	6.3	ug/Kg	07/18/12 11:03	R/J	SW8260	
Bromoform	ND	6.3	ug/Kg	07/18/12 11:03	R/J	SW8260	
Bromomethane	ND	6.3	ug/Kg	07/18/12 11:03	R/J	SW8260	
Carbon Disulfide	ND	6.3	ug/Kg	07/18/12 11:03	R/J	SW8260	
Carbon tetrachloride	ND	6.3	ug/Kg	07/18/12 11:03	R/J	SW8260	
Chlorobenzene	ND	6.3	ug/Kg	07/18/12 11:03	R/J	SW8260	
Chloroethane	ND	6.3	ug/Kg	07/18/12 11:03	R/J	SW8260	
Chloroform	ND	6.3	ug/Kg	07/18/12 11:03	R/J	SW8260	
Chloromethane	ND	6.3	ug/Kg	07/18/12 11:03	R/J	SW8260	
cis-1,2-Dichloroethene	ND	6.3	ug/Kg	07/18/12 11:03	R/J	SW8260	
cis-1,3-Dichloropropene	ND	6.3	ug/Kg	07/18/12 11:03	R/J	SW8260	1
Dibromochloromethane	ND	6.3	ug/Kg	07/18/12 11:03	R/J	SW8260	
Dibromomethane	ND	6.3	ug/Kg	07/18/12 11:03	R/J	SW8260	
Dichlorodifluoromethane	ND	6.3	ug/Kg	07/18/12 11:03	R/J	SW8260	
Ethylbenzene	ND	6.3	ug/Kg	07/18/12 11:03	R/J	SW8260	
Hexachlorobutadiene	ND	6.3	ug/Kg	07/18/12 11:03	R/J	SW8260	LP
Isopropylbenzene	ND	6.3	ug/Kg	07/18/12 11:03	R/J	SW8260	
m&p-Xylene	ND	6.3	ug/Kg	07/18/12 11:03	R/J	SW8260	
Methyl Ethyl Ketone	ND	32	ug/Kg	07/18/12 11:03	R/J	SW8260	
Methyl t-butyl ether (MTBE)	ND	13	ug/Kg	07/18/12 11:03	R/J	SW8260	
Methylene chloride	ND	6.3	ug/Kg	07/18/12 11:03	R/J	SW8260	
Naphthalene	ND	6.3	ug/Kg	07/18/12 11:03	R/J	SW8260	
n-Butylbenzene	ND	6.3	ug/Kg	07/18/12 11:03	R/J	SW8260	
n-Propylbenzene	ND	6.3	ug/Kg	07/18/12 11:03	R/J	SW8260	
o-Xylene	ND	6.3	ug/Kg	07/18/12 11:03	R/J	SW8260	
p-Isopropyltoluene	ND	6.3	ug/Kg	07/18/12 11:03	R/J	SW8260	
sec-Butylbenzene	ND	6.3	ug/Kg	07/18/12 11:03	R/J	SW8260	

Parameter	Result	RL/ PQL	Units	Date/Time	By	Reference	
Styrene	ND	6.3	ug/Kg	07/18/12 11:03	R/J	SW8260	
tert-Butylbenzene	ND	6.3	ug/Kg	07/18/12 11:03	R/J	SW8260	
Tetrachloroethene	ND	6.3	ug/Kg	07/18/12 11:03	R/J	SW8260	
Tetrahydrofuran (THF)	ND	13	ug/Kg	07/18/12 11:03	R/J	SW8260	1
Toluene	ND	6.3	ug/Kg	07/18/12 11:03	R/J	SW8260	
Total Xylenes	ND	6.3	ug/Kg	07/18/12 11:03	R/J	SW8260	
trans-1,2-Dichloroethene	ND	6.3	ug/Kg	07/18/12 11:03	R/J	SW8260	
trans-1,3-Dichloropropene	ND	6.3	ug/Kg	07/18/12 11:03	R/J	SW8260	
trans-1,4-dichloro-2-butene	ND	13	ug/Kg	07/18/12 11:03	R/J	SW8260	
Trichloroethene	ND	6.3	ug/Kg	07/18/12 11:03	R/J	SW8260	
Trichlorofluoromethane	ND	6.3	ug/Kg	07/18/12 11:03	R/J	SW8260	
Trichlorotrifluoroethane	ND	6.3	ug/Kg	07/18/12 11:03	R/J	SW8260	
Vinyl chloride	ND	6.3	ug/Kg	07/18/12 11:03	R/J	SW8260	
QA/QC Surrogates							
% 1,2-dichlorobenzene-d4	107		%	07/18/12 11:03	R/J	70 - 130 %	
% Bromofluorobenzene	84		%	07/18/12 11:03	R/J	70 - 130 %	
% Dibromofluoromethane	108		%	07/18/12 11:03	R/J	70 - 130 %	
% Toluene-d8	96		%	07/18/12 11:03	R/J	70 - 130 %	

Semivolatiles

1,2,4,5-Tetrachlorobenzene	ND	290	ug/Kg	07/17/12 16:36	DD	SW 8270
1,2,4-Trichlorobenzene	ND	290	ug/Kg	07/17/12 16:36	DD	SW 8270
1,2-Dichlorobenzene	ND	290	ug/Kg	07/17/12 16:36	DD	SW 8270
1,3-Dichlorobenzene	ND	290	ug/Kg	07/17/12 16:36	DD	SW 8270
1,4-Dichlorobenzene	ND	290	ug/Kg	07/17/12 16:36	DD	SW 8270
2,4,5-Trichlorophenol	ND	290	ug/Kg	07/17/12 16:36	DD	SW 8270
2,4,6-Trichlorophenol	ND	290	ug/Kg	07/17/12 16:36	DD	SW 8270
2,4-Dichlorophenol	ND	290	ug/Kg	07/17/12 16:36	DD	SW 8270
2,4-Dimethylphenol	ND	290	ug/Kg	07/17/12 16:36	DD	SW 8270
2,4-Dinitrophenol	ND	660	ug/Kg	07/17/12 16:36	DD	SW 8270
2,4-Dinitrotoluene	ND	290	ug/Kg	07/17/12 16:36	DD	SW 8270
2,6-Dinitrotoluene	ND	290	ug/Kg	07/17/12 16:36	DD	SW 8270
2-Chloronaphthalene	ND	290	ug/Kg	07/17/12 16:36	DD	SW 8270
2-Chlorophenol	ND	290	ug/Kg	07/17/12 16:36	DD	SW 8270
2-Methylnaphthalene	ND	290	ug/Kg	07/17/12 16:36	DD	SW 8270
2-Methylphenol (o-cresol)	ND	290	ug/Kg	07/17/12 16:36	DD	SW 8270
2-Nitroaniline	ND	660	ug/Kg	07/17/12 16:36	DD	SW 8270
2-Nitrophenol	ND	290	ug/Kg	07/17/12 16:36	DD	SW 8270
3&4-Methylphenol (m&p-cresol)	ND	410	ug/Kg	07/17/12 16:36	DD	SW 8270
3,3'-Dichlorobenzidine	ND	290	ug/Kg	07/17/12 16:36	DD	SW 8270
3-Nitroaniline	ND	660	ug/Kg	07/17/12 16:36	DD	SW 8270
4,6-Dinitro-2-methylphenol	ND	1200	ug/Kg	07/17/12 16:36	DD	SW 8270
4-Bromophenyl phenyl ether	ND	410	ug/Kg	07/17/12 16:36	DD	SW 8270
4-Chloro-3-methylphenol	ND	290	ug/Kg	07/17/12 16:36	DD	SW 8270
4-Chloroaniline	ND	290	ug/Kg	07/17/12 16:36	DD	SW 8270
4-Chlorophenyl phenyl ether	ND	290	ug/Kg	07/17/12 16:36	DD	SW 8270
4-Nitroaniline	ND	660	ug/Kg	07/17/12 16:36	DD	SW 8270
4-Nitrophenol	ND	1200	ug/Kg	07/17/12 16:36	DD	SW 8270
Acenaphthene	ND	290	ug/Kg	07/17/12 16:36	DD	SW 8270
Acenaphthylene	ND	290	ug/Kg	07/17/12 16:36	DD	SW 8270

Project ID: 235-245 & 261-263 N 9TH ST
Client ID: B1 (6-8)

Phoenix I.D.: BC11117

Parameter	Result	RL/ PQL	Units	Date/Time	By	Reference	
Acetophenone	ND	290	ug/Kg	07/17/12 16:36	DD	SW 8270	
Aniline	ND	1200	ug/Kg	07/17/12 16:36	DD	SW 8270	LO
Anthracene	ND	290	ug/Kg	07/17/12 16:36	DD	SW 8270	
Azobenzene	ND	410	ug/Kg	07/17/12 16:36	DD	SW 8270	1
Benz(a)anthracene	ND	290	ug/Kg	07/17/12 16:36	DD	SW 8270	
Benzidine	ND	500	ug/Kg	07/17/12 16:36	DD	SW 8270	
Benzo(a)pyrene	ND	290	ug/Kg	07/17/12 16:36	DD	SW 8270	
Benzo(b)fluoranthene	ND	290	ug/Kg	07/17/12 16:36	DD	SW 8270	
Benzo(ghi)perylene	ND	290	ug/Kg	07/17/12 16:36	DD	SW 8270	
Benzo(k)fluoranthene	ND	290	ug/Kg	07/17/12 16:36	DD	SW 8270	
Benzoic acid	ND	1200	ug/Kg	07/17/12 16:36	DD	SW 8270	LO
Benzyl butyl phthalate	ND	290	ug/Kg	07/17/12 16:36	DD	SW 8270	
Bis(2-chloroethoxy)methane	ND	290	ug/Kg	07/17/12 16:36	DD	SW 8270	
Bis(2-chloroethyl)ether	ND	410	ug/Kg	07/17/12 16:36	DD	SW 8270	
Bis(2-chloroisopropyl)ether	ND	290	ug/Kg	07/17/12 16:36	DD	SW 8270	
Bis(2-ethylhexyl)phthalate	ND	290	ug/Kg	07/17/12 16:36	DD	SW 8270	
Carbazole	ND	620	ug/Kg	07/17/12 16:36	DD	SW 8270	
Chrysene	ND	290	ug/Kg	07/17/12 16:36	DD	SW 8270	
Dibenz(a,h)anthracene	ND	290	ug/Kg	07/17/12 16:36	DD	SW 8270	
Dibenzofuran	ND	290	ug/Kg	07/17/12 16:36	DD	SW 8270	
Diethyl phthalate	ND	290	ug/Kg	07/17/12 16:36	DD	SW 8270	
Dimethylphthalate	ND	290	ug/Kg	07/17/12 16:36	DD	SW 8270	
Di-n-butylphthalate	ND	290	ug/Kg	07/17/12 16:36	DD	SW 8270	
Di-n-octylphthalate	ND	290	ug/Kg	07/17/12 16:36	DD	SW 8270	
Fluoranthene	ND	290	ug/Kg	07/17/12 16:36	DD	SW 8270	
Fluorene	ND	290	ug/Kg	07/17/12 16:36	DD	SW 8270	
Hexachlorobenzene	ND	290	ug/Kg	07/17/12 16:36	DD	SW 8270	
Hexachlorobutadiene	ND	290	ug/Kg	07/17/12 16:36	DD	SW 8270	
Hexachlorocyclopentadiene	ND	290	ug/Kg	07/17/12 16:36	DD	SW 8270	
Hexachloroethane	ND	290	ug/Kg	07/17/12 16:36	DD	SW 8270	
Indeno(1,2,3-cd)pyrene	ND	290	ug/Kg	07/17/12 16:36	DD	SW 8270	
Isophorone	ND	290	ug/Kg	07/17/12 16:36	DD	SW 8270	
Naphthalene	ND	290	ug/Kg	07/17/12 16:36	DD	SW 8270	
Nitrobenzene	ND	290	ug/Kg	07/17/12 16:36	DD	SW 8270	
N-Nitrosodimethylamine	ND	410	ug/Kg	07/17/12 16:36	DD	SW 8270	
N-Nitrosodi-n-propylamine	ND	290	ug/Kg	07/17/12 16:36	DD	SW 8270	
N-Nitrosodiphenylamine	ND	410	ug/Kg	07/17/12 16:36	DD	SW 8270	
Pentachloronitrobenzene	ND	410	ug/Kg	07/17/12 16:36	DD	SW 8270	
Pentachlorophenol	ND	410	ug/Kg	07/17/12 16:36	DD	SW 8270	
Phenanthrene	ND	290	ug/Kg	07/17/12 16:36	DD	SW 8270	
Phenol	ND	290	ug/Kg	07/17/12 16:36	DD	SW 8270	
Pyrene	ND	290	ug/Kg	07/17/12 16:36	DD	SW 8270	
Pyridine	ND	410	ug/Kg	07/17/12 16:36	DD	SW 8270	
QA/QC Surrogates							
% 2,4,6-Tribromophenol	76		%	07/17/12 16:36	DD	15 - 130 %	
% 2-Fluorobiphenyl	60		%	07/17/12 16:36	DD	30 - 130 %	
% 2-Fluorophenol	68		%	07/17/12 16:36	DD	15 - 130 %	
% Nitrobenzene-d5	73		%	07/17/12 16:36	DD	30 - 130 %	
% Phenol-d5	75		%	07/17/12 16:36	DD	15 - 130 %	
% Terphenyl-d14	51		%	07/17/12 16:36	DD	30 - 130 %	

Project ID: 235-245 & 261-263 N 9TH ST

Phoenix I.D.: BC11117

Client ID: B1 (6-8)

Parameter	Result	RL/ PQL	Units	Date/Time	By	Reference

1 = This parameter is not certified by NY NELAC for this matrix. NY NELAC does not offer certification for all parameters at this time.
1P = This parameter is pending certification by NY NELAC for this matrix.
1O = This parameter is not certified by NY NELAC for this matrix.

RL/PQL=Reporting/Pratical Quantitation Level (Equivalent to NELAC LOQ, Limit of Quanitation) ND=Not Detected
BRL=Below Reporting Level

Comments:

All soils and sludges are reported on a dry weight basis unless otherwise noted in the sample comments.

If there are any questions regarding this data, please call Phoenix Client Services at extension 200.
This report must not be reproduced except in full as defined by the attached chain of custody.

Phyllis Shiller, Laboratory Director

July 26, 2012

Reviewed and Released by: Bobbi Aloisa, Vice President

PHOENIX

Environmental Laboratories, Inc.
587 East Middle Turnpike, P.O.Box 370, Manchester, CT 06045
Tel. (860) 645-1102 Fax (860) 645-0823

ACCREDITED IN ACCORDANCE WITH nelac NY # 11301

Analysis Report

July 26, 2012

FOR: Attn: Mr. Charles B. Sosik, P.G
Environmental Business Consulta
1808 Middle Country Rd
Ridge NY 11961-2406

Sample Information		Custody Information		Date	Time
Matrix:	SOIL	Collected by:		07/13/12	0:00
Location Code:	EBC	Received by:	SW	07/16/12	16:14
Rush Request:	72 Hour	Analyzed by:	see "By" below		
P.O.#:					

Laboratory Data

SDG ID: GBC11116
Phoenix ID: BC11118

Project ID: 235-245 & 261-263 N 9TH ST
Client ID: B2 (0-2)

Parameter	Result	RL/ PQL	Units	Date/Time	By	Reference
Silver	< 0.37	0.37	mg/Kg	07/18/12 19:04	EK	SW6010
Aluminum	6960	55	mg/Kg	07/18/12 15:22	EK	SW6010
Arsenic	14.2	0.7	mg/Kg	07/18/12 19:04	EK	SW6010
Barium	306	3.7	mg/Kg	07/18/12 15:22	EK	SW6010
Beryllium	0.30	0.29	mg/Kg	07/18/12 19:04	EK	SW6010
Calcium	24800	55	mg/Kg	07/18/12 15:22	EK	SW6010
Cadmium	< 0.37	0.37	mg/Kg	07/18/12 19:04	EK	SW6010
Cobalt	6.38	0.37	mg/Kg	07/18/12 19:04	EK	SW6010
Chromium	16.4	0.37	mg/Kg	07/18/12 19:04	EK	SW6010
Copper	69.4	0.37	mg/kg	07/18/12 19:04	EK	SW6010
Iron	15900	55	mg/Kg	07/18/12 15:22	EK	SW6010
Mercury	0.53	0.08	mg/Kg	07/17/12 11:33	RS	SW-7471
Potassium	1190	55	mg/Kg	07/18/12 15:22	EK	SW6010
Magnesium	2870	55	mg/Kg	07/18/12 15:22	EK	SW6010
Manganese	396	3.7	mg/Kg	07/18/12 15:22	EK	SW6010
Sodium	387	5.5	mg/Kg	07/18/12 19:04	EK	SW6010
Nickel	14.6	0.37	mg/Kg	07/18/12 19:04	EK	SW6010
Lead	691	3.7	mg/Kg	07/18/12 15:22	EK	SW6010
Antimony	< 5.0	5.0	mg/Kg	07/18/12 19:04	LK	SW6010
Selenium	< 1.5	1.5	mg/Kg	07/18/12 19:04	EK	SW6010
Thallium	< 3.3	3.3	mg/Kg	07/18/12 19:04	EK	SW6010
Vanadium	25.8	0.37	mg/Kg	07/18/12 19:04	EK	SW6010
Zinc	276	3.7	mg/Kg	07/18/12 15:22	EK	SW6010
Percent Solid	90		%	07/16/12 19:14	JL	E160.3
Soil Extraction for PCB	Completed			07/16/12 00:00	BB	SW3545
Soil Extraction for Pesticide	Completed			07/16/12 00:00	BB	SW3545
Soil Extraction for SVOA	Completed			07/16/12 00:00	BJ/F	SW3545
Mercury Digestion	Completed			07/17/12 00:00	X/X	SW7471

Parameter	Result	RL/ PQL	Units	Date/Time	By	Reference	
Total Metals Digest	Completed			07/16/12 00:00	N/AG	SW846 - 3050	
Polychlorinated Biphenyls							
PCB-1016	ND	72	ug/Kg	07/17/12 11:32	AW	SW 8082	
PCB-1221	ND	72	ug/Kg	07/17/12 11:32	AW	SW 8082	
PCB-1232	ND	72	ug/Kg	07/17/12 11:32	AW	SW 8082	
PCB-1242	ND	72	ug/Kg	07/17/12 11:32	AW	SW 8082	
PCB-1248	ND	72	ug/Kg	07/17/12 11:32	AW	SW 8082	
PCB-1254	ND	72	ug/Kg	07/17/12 11:32	AW	SW 8082	
PCB-1260	ND	72	ug/Kg	07/17/12 11:32	AW	SW 8082	
PCB-1262	ND	72	ug/Kg	07/17/12 11:32	AW	SW 8082	
PCB-1268	ND	72	ug/Kg	07/17/12 11:32	AW	SW 8082	
QA/QC Surrogates							
% DCBP	76		%	07/17/12 11:32	AW	30 - 150 %	
% TCMX	66		%	07/17/12 11:32	AW	30 - 150 %	
Pesticides							
4,4' -DDD	ND	3.3	ug/Kg	07/19/12 11:50	MH	SW8081	
4,4' -DDE	10	3.3	ug/Kg	07/19/12 11:50	MH	SW8081	
4,4' -DDT	23	3.3	ug/Kg	07/19/12 11:50	MH	SW8081	
a-BHC	ND	3.5	ug/Kg	07/19/12 11:50	MH	SW8081	
Alachlor	ND	3.5	ug/Kg	07/19/12 11:50	MH	SW8081	1
Aldrin	ND	1.1	ug/Kg	07/19/12 11:50	MH	SW8081	
b-BHC	ND	3.5	ug/Kg	07/19/12 11:50	MH	SW8081	
Chlordane	ND	11	ug/Kg	07/19/12 11:50	MH	SW8081	
d-BHC	ND	3.5	ug/Kg	07/19/12 11:50	MH	SW8081	
Dieldrin	ND	1.1	ug/Kg	07/19/12 11:50	MH	SW8081	
Endosulfan I	ND	3.5	ug/Kg	07/19/12 11:50	MH	SW8081	
Endosulfan II	ND	6.9	ug/Kg	07/19/12 11:50	MH	SW8081	
Endosulfan sulfate	ND	6.9	ug/Kg	07/19/12 11:50	MH	SW8081	
Endrin	ND	6.9	ug/Kg	07/19/12 11:50	MH	SW8081	
Endrin aldehyde	ND	6.9	ug/Kg	07/19/12 11:50	MH	SW8081	
Endrin ketone	ND	6.9	ug/Kg	07/19/12 11:50	MH	SW8081	
g-BHC	ND	1.1	ug/Kg	07/19/12 11:50	MH	SW8081	
Heptachlor	ND	2.2	ug/Kg	07/19/12 11:50	MH	SW8081	
Heptachlor epoxide	ND	3.5	ug/Kg	07/19/12 11:50	MH	SW8081	
Methoxychlor	ND	35	ug/Kg	07/19/12 11:50	MH	SW8081	
Toxaphene	ND	35	ug/Kg	07/19/12 11:50	MH	SW8081	
QA/QC Surrogates							
% DCBP	Interference		%	07/19/12 11:50	MH	30 - 150 %	
% TCMX	44		%	07/19/12 11:50	MH	30 - 150 %	
Volatiles							
1,1,1,2-Tetrachloroethane	ND	5.6	ug/Kg	07/18/12 11:16	R/J	SW8260	
1,1,1-Trichloroethane	ND	5.6	ug/Kg	07/18/12 11:16	R/J	SW8260	
1,1,2,2-Tetrachloroethane	ND	5.6	ug/Kg	07/18/12 11:16	R/J	SW8260	
1,1,2-Trichloroethane	ND	5.6	ug/Kg	07/18/12 11:16	R/J	SW8260	
1,1-Dichloroethane	ND	5.6	ug/Kg	07/18/12 11:16	R/J	SW8260	
1,1-Dichloroethene	ND	5.6	ug/Kg	07/18/12 11:16	R/J	SW8260	
1,1-Dichloropropene	ND	5.6	ug/Kg	07/18/12 11:16	R/J	SW8260	
1,2,3-Trichlorobenzene	ND	5.6	ug/Kg	07/18/12 11:16	R/J	SW8260	1

Project ID: 235-245 & 261-263 N 9TH ST
Client ID: B2 (0-2)

Phoenix I.D.: BC11118

Parameter	Result	RL/ PQL	Units	Date/Time	By	Reference	
1,2,3-Trichloropropane	ND	5.6	ug/Kg	07/18/12 11:16	R/J	SW8260	
1,2,4-Trichlorobenzene	ND	5.6	ug/Kg	07/18/12 11:16	R/J	SW8260	
1,2,4-Trimethylbenzene	ND	5.6	ug/Kg	07/18/12 11:16	R/J	SW8260	
1,2-Dibromo-3-chloropropane	ND	5.6	ug/Kg	07/18/12 11:16	R/J	SW8260	
1,2-Dibromoethane	ND	5.6	ug/Kg	07/18/12 11:16	R/J	SW8260	IP
1,2-Dichlorobenzene	ND	5.6	ug/Kg	07/18/12 11:16	R/J	SW8260	
1,2-Dichloroethane	ND	5.6	ug/Kg	07/18/12 11:16	R/J	SW8260	
1,2-Dichloropropane	ND	5.6	ug/Kg	07/18/12 11:16	R/J	SW8260	
1,3,5-Trimethylbenzene	ND	5.6	ug/Kg	07/18/12 11:16	R/J	SW8260	
1,3-Dichlorobenzene	ND	5.6	ug/Kg	07/18/12 11:16	R/J	SW8260	
1,3-Dichloropropane	ND	5.6	ug/Kg	07/18/12 11:16	R/J	SW8260	
1,4-Dichlorobenzene	ND	5.6	ug/Kg	07/18/12 11:16	R/J	SW8260	
2,2-Dichloropropane	ND	5.6	ug/Kg	07/18/12 11:16	R/J	SW8260	
2-Chlorotoluene	ND	5.6	ug/Kg	07/18/12 11:16	R/J	SW8260	
2-Hexanone	ND	28	ug/Kg	07/18/12 11:16	R/J	SW8260	
2-Isopropyltoluene	ND	5.6	ug/Kg	07/18/12 11:16	R/J	SW8260	1
4-Chlorotoluene	ND	5.6	ug/Kg	07/18/12 11:16	R/J	SW8260	
4-Methyl-2-pentanone	ND	28	ug/Kg	07/18/12 11:16	R/J	SW8260	
Acetone	ND	28	ug/Kg	07/18/12 11:16	R/J	SW8260	
Acrylonitrile	ND	11	ug/Kg	07/18/12 11:16	R/J	SW8260	
Benzene	ND	5.6	ug/Kg	07/18/12 11:16	R/J	SW8260	
Bromobenzene	ND	5.6	ug/Kg	07/18/12 11:16	R/J	SW8260	
Bromochloromethane	ND	5.6	ug/Kg	07/18/12 11:16	R/J	SW8260	
Bromodichloromethane	ND	5.6	ug/Kg	07/18/12 11:16	R/J	SW8260	
Bromoform	ND	5.6	ug/Kg	07/18/12 11:16	R/J	SW8260	
Bromomethane	ND	5.6	ug/Kg	07/18/12 11:16	R/J	SW8260	
Carbon Disulfide	ND	5.6	ug/Kg	07/18/12 11:16	R/J	SW8260	
Carbon tetrachloride	ND	5.6	ug/Kg	07/18/12 11:16	R/J	SW8260	
Chlorobenzene	ND	5.6	ug/Kg	07/18/12 11:16	R/J	SW8260	
Chloroethane	ND	5.6	ug/Kg	07/18/12 11:16	R/J	SW8260	
Chloroform	ND	5.6	ug/Kg	07/18/12 11:16	R/J	SW8260	
Chloromethane	ND	5.6	ug/Kg	07/18/12 11:16	R/J	SW8260	
cis-1,2-Dichloroethene	ND	5.6	ug/Kg	07/18/12 11:16	R/J	SW8260	
cis-1,3-Dichloropropene	ND	5.6	ug/Kg	07/18/12 11:16	R/J	SW8260	1
Dibromochloromethane	ND	5.6	ug/Kg	07/18/12 11:16	R/J	SW8260	
Dibromomethane	ND	5.6	ug/Kg	07/18/12 11:16	R/J	SW8260	
Dichlorodifluoromethane	ND	5.6	ug/Kg	07/18/12 11:16	R/J	SW8260	
Ethylbenzene	ND	5.6	ug/Kg	07/18/12 11:16	R/J	SW8260	
Hexachlorobutadiene	ND	5.6	ug/Kg	07/18/12 11:16	R/J	SW8260	IP
Isopropylbenzene	ND	5.6	ug/Kg	07/18/12 11:16	R/J	SW8260	
m&p-Xylene	ND	5.6	ug/Kg	07/18/12 11:16	R/J	SW8260	
Methyl Ethyl Ketone	ND	28	ug/Kg	07/18/12 11:16	R/J	SW8260	
Methyl t-butyl ether (MTBE)	ND	11	ug/Kg	07/18/12 11:16	R/J	SW8260	
Methylene chloride	ND	5.6	ug/Kg	07/18/12 11:16	R/J	SW8260	
Naphthalene	ND	5.6	ug/Kg	07/18/12 11:16	R/J	SW8260	
n-Butylbenzene	ND	5.6	ug/Kg	07/18/12 11:16	R/J	SW8260	
n-Propylbenzene	ND	5.6	ug/Kg	07/18/12 11:16	R/J	SW8260	
o-Xylene	ND	5.6	ug/Kg	07/18/12 11:16	R/J	SW8260	
p-Isopropyltoluene	ND	5.6	ug/Kg	07/18/12 11:16	R/J	SW8260	
sec-Butylbenzene	ND	5.6	ug/Kg	07/18/12 11:16	R/J	SW8260	

Parameter	Result	RL/ PQL	Units	Date/Time	By	Reference	
Styrene	ND	5.6	ug/Kg	07/18/12 11:16	R/J	SW8260	
tert-Butylbenzene	ND	5.6	ug/Kg	07/18/12 11:16	R/J	SW8260	
Tetrachloroethene	ND	5.6	ug/Kg	07/18/12 11:16	R/J	SW8260	
Tetrahydrofuran (THF)	ND	11	ug/Kg	07/18/12 11:16	R/J	SW8260	1
Toluene	ND	5.6	ug/Kg	07/18/12 11:16	R/J	SW8260	
Total Xylenes	ND	5.6	ug/Kg	07/18/12 11:16	R/J	SW8260	
trans-1,2-Dichloroethene	ND	5.6	ug/Kg	07/18/12 11:16	R/J	SW8260	
trans-1,3-Dichloropropene	ND	5.6	ug/Kg	07/18/12 11:16	R/J	SW8260	
trans-1,4-dichloro-2-butene	ND	11	ug/Kg	07/18/12 11:16	R/J	SW8260	
Trichloroethene	ND	5.6	ug/Kg	07/18/12 11:16	R/J	SW8260	
Trichlorofluoromethane	ND	5.6	ug/Kg	07/18/12 11:16	R/J	SW8260	
Trichlorotrifluoroethane	ND	5.6	ug/Kg	07/18/12 11:16	R/J	SW8260	
Vinyl chloride	ND	5.6	ug/Kg	07/18/12 11:16	R/J	SW8260	
QA/QC Surrogates							
% 1,2-dichlorobenzene-d4	104		%	07/18/12 11:16	R/J	70 - 130 %	
% Bromofluorobenzene	95		%	07/18/12 11:16	R/J	70 - 130 %	
% Dibromofluoromethane	94		%	07/18/12 11:16	R/J	70 - 130 %	
% Toluene-d8	97		%	07/18/12 11:16	R/J	70 - 130 %	

Semivolatiles

1,2,4,5-Tetrachlorobenzene	ND	510	ug/Kg	07/17/12 17:05	DD	SW 8270
1,2,4-Trichlorobenzene	ND	510	ug/Kg	07/17/12 17:05	DD	SW 8270
1,2-Dichlorobenzene	ND	510	ug/Kg	07/17/12 17:05	DD	SW 8270
1,3-Dichlorobenzene	ND	510	ug/Kg	07/17/12 17:05	DD	SW 8270
1,4-Dichlorobenzene	ND	510	ug/Kg	07/17/12 17:05	DD	SW 8270
2,4,5-Trichlorophenol	ND	510	ug/Kg	07/17/12 17:05	DD	SW 8270
2,4,6-Trichlorophenol	ND	510	ug/Kg	07/17/12 17:05	DD	SW 8270
2,4-Dichlorophenol	ND	510	ug/Kg	07/17/12 17:05	DD	SW 8270
2,4-Dimethylphenol	ND	510	ug/Kg	07/17/12 17:05	DD	SW 8270
2,4-Dinitrophenol	ND	1200	ug/Kg	07/17/12 17:05	DD	SW 8270
2,4-Dinitrotoluene	ND	510	ug/Kg	07/17/12 17:05	DD	SW 8270
2,6-Dinitrotoluene	ND	510	ug/Kg	07/17/12 17:05	DD	SW 8270
2-Chloronaphthalene	ND	510	ug/Kg	07/17/12 17:05	DD	SW 8270
2-Chlorophenol	ND	510	ug/Kg	07/17/12 17:05	DD	SW 8270
2-Methylnaphthalene	850	510	ug/Kg	07/17/12 17:05	DD	SW 8270
2-Methylphenol (o-cresol)	ND	510	ug/Kg	07/17/12 17:05	DD	SW 8270
2-Nitroaniline	ND	1200	ug/Kg	07/17/12 17:05	DD	SW 8270
2-Nitrophenol	ND	510	ug/Kg	07/17/12 17:05	DD	SW 8270
3&4-Methylphenol (m&p-cresol)	ND	730	ug/Kg	07/17/12 17:05	DD	SW 8270
3,3'-Dichlorobenzidine	ND	510	ug/Kg	07/17/12 17:05	DD	SW 8270
3-Nitroaniline	ND	1200	ug/Kg	07/17/12 17:05	DD	SW 8270
4,6-Dinitro-2-methylphenol	ND	2100	ug/Kg	07/17/12 17:05	DD	SW 8270
4-Bromophenyl phenyl ether	ND	730	ug/Kg	07/17/12 17:05	DD	SW 8270
4-Chloro-3-methylphenol	ND	510	ug/Kg	07/17/12 17:05	DD	SW 8270
4-Chloroaniline	ND	510	ug/Kg	07/17/12 17:05	DD	SW 8270
4-Chlorophenyl phenyl ether	ND	510	ug/Kg	07/17/12 17:05	DD	SW 8270
4-Nitroaniline	ND	1200	ug/Kg	07/17/12 17:05	DD	SW 8270
4-Nitrophenol	ND	2100	ug/Kg	07/17/12 17:05	DD	SW 8270
Acenaphthene	1900	510	ug/Kg	07/17/12 17:05	DD	SW 8270
Acenaphthylene	ND	510	ug/Kg	07/17/12 17:05	DD	SW 8270

Project ID: 235-245 & 261-263 N 9TH ST
Client ID: B2 (0-2)

Phoenix I.D.: BC11118

Parameter	Result	RL/ PQL	Units	Date/Time	By	Reference	
Acetophenone	ND	510	ug/Kg	07/17/12 17:05	DD	SW 8270	
Aniline	ND	2100	ug/Kg	07/17/12 17:05	DD	SW 8270	LO
Anthracene	3400	510	ug/Kg	07/17/12 17:05	DD	SW 8270	
Azobenzene	ND	730	ug/Kg	07/17/12 17:05	DD	SW 8270	1
Benz(a)anthracene	9500	510	ug/Kg	07/17/12 17:05	DD	SW 8270	
Benzidine	ND	880	ug/Kg	07/17/12 17:05	DD	SW 8270	
Benzo(a)pyrene	9600	510	ug/Kg	07/17/12 17:05	DD	SW 8270	
Benzo(b)fluoranthene	13000	510	ug/Kg	07/17/12 17:05	DD	SW 8270	
Benzo(ghi)perylene	3500	510	ug/Kg	07/17/12 17:05	DD	SW 8270	
Benzo(k)fluoranthene	3400	510	ug/Kg	07/17/12 17:05	DD	SW 8270	
Benzoic acid	ND	2100	ug/Kg	07/17/12 17:05	DD	SW 8270	LO
Benzyl butyl phthalate	ND	510	ug/Kg	07/17/12 17:05	DD	SW 8270	
Bis(2-chloroethoxy)methane	ND	510	ug/Kg	07/17/12 17:05	DD	SW 8270	
Bis(2-chloroethyl)ether	ND	730	ug/Kg	07/17/12 17:05	DD	SW 8270	
Bis(2-chloroisopropyl)ether	ND	510	ug/Kg	07/17/12 17:05	DD	SW 8270	
Bis(2-ethylhexyl)phthalate	ND	510	ug/Kg	07/17/12 17:05	DD	SW 8270	
Carbazole	1700	1100	ug/Kg	07/17/12 17:05	DD	SW 8270	
Chrysene	8600	510	ug/Kg	07/17/12 17:05	DD	SW 8270	
Dibenz(a,h)anthracene	1600	510	ug/Kg	07/17/12 17:05	DD	SW 8270	
Dibenzofuran	1300	510	ug/Kg	07/17/12 17:05	DD	SW 8270	
Diethyl phthalate	ND	510	ug/Kg	07/17/12 17:05	DD	SW 8270	
Dimethylphthalate	ND	510	ug/Kg	07/17/12 17:05	DD	SW 8270	
Di-n-butylphthalate	ND	510	ug/Kg	07/17/12 17:05	DD	SW 8270	
Di-n-octylphthalate	ND	510	ug/Kg	07/17/12 17:05	DD	SW 8270	
Fluoranthene	19000	510	ug/Kg	07/17/12 17:05	DD	SW 8270	
Fluorene	1900	510	ug/Kg	07/17/12 17:05	DD	SW 8270	
Hexachlorobenzene	ND	510	ug/Kg	07/17/12 17:05	DD	SW 8270	
Hexachlorobutadiene	ND	510	ug/Kg	07/17/12 17:05	DD	SW 8270	
Hexachlorocyclopentadiene	ND	510	ug/Kg	07/17/12 17:05	DD	SW 8270	
Hexachloroethane	ND	510	ug/Kg	07/17/12 17:05	DD	SW 8270	
Indeno(1,2,3-cd)pyrene	3500	510	ug/Kg	07/17/12 17:05	DD	SW 8270	
Isophorone	ND	510	ug/Kg	07/17/12 17:05	DD	SW 8270	
Naphthalene	1800	510	ug/Kg	07/17/12 17:05	DD	SW 8270	
Nitrobenzene	ND	510	ug/Kg	07/17/12 17:05	DD	SW 8270	
N-Nitrosodimethylamine	ND	730	ug/Kg	07/17/12 17:05	DD	SW 8270	
N-Nitrosodi-n-propylamine	ND	510	ug/Kg	07/17/12 17:05	DD	SW 8270	
N-Nitrosodiphenylamine	ND	730	ug/Kg	07/17/12 17:05	DD	SW 8270	
Pentachloronitrobenzene	ND	730	ug/Kg	07/17/12 17:05	DD	SW 8270	
Pentachlorophenol	ND	730	ug/Kg	07/17/12 17:05	DD	SW 8270	
Phenanthrene	18000	510	ug/Kg	07/17/12 17:05	DD	SW 8270	
Phenol	ND	510	ug/Kg	07/17/12 17:05	DD	SW 8270	
Pyrene	ND	510	ug/Kg	07/17/12 17:05	DD	SW 8270	
Pyridine	ND	730	ug/Kg	07/17/12 17:05	DD	SW 8270	
QA/QC Surrogates							
% 2,4,6-Tribromophenol	96		%	07/17/12 17:05	DD	15 - 130 %	
% 2-Fluorobiphenyl	79		%	07/17/12 17:05	DD	30 - 130 %	
% 2-Fluorophenol	82		%	07/17/12 17:05	DD	15 - 130 %	
% Nitrobenzene-d5	95		%	07/17/12 17:05	DD	30 - 130 %	
% Phenol-d5	91		%	07/17/12 17:05	DD	15 - 130 %	
% Terphenyl-d14	55		%	07/17/12 17:05	DD	30 - 130 %	

Project ID: 235-245 & 261-263 N 9TH ST

Phoenix I.D.: BC11118

Client ID: B2 (0-2)

Parameter	Result	RL/ PQL	Units	Date/Time	By	Reference

1 = This parameter is not certified by NY NELAC for this matrix. NY NELAC does not offer certification for all parameters at this time.
1P = This parameter is pending certification by NY NELAC for this matrix.
1O = This parameter is not certified by NY NELAC for this matrix.

RL/PQL=Reporting/Pratical Quantitation Level (Equivalent to NELAC LOQ, Limit of Quanitation) ND=Not Detected
BRL=Below Reporting Level

Comments:

* Due to a matrix interference and/or the presence of a large amount of non-target material in the sample, an elevated RL was reported for the semivolatile analysis.

All soils and sludges are reported on a dry weight basis unless otherwise noted in the sample comments.

If there are any questions regarding this data, please call Phoenix Client Services at extension 200.
This report must not be reproduced except in full as defined by the attached chain of custody.

Phyllis Shiller, Laboratory Director
July 26, 2012
Reviewed and Released by: Bobbi Aloisa, Vice President

PHOENIX

Environmental Laboratories, Inc.
587 East Middle Turnpike, P.O.Box 370, Manchester, CT 06045
Tel. (860) 645-1102 Fax (860) 645-0823

ACCREDITED IN ACCORDANCE WITH nelac NY # 11301

Analysis Report

July 26, 2012

FOR: Attn: Mr. Charles B. Sosik, P.G
Environmental Business Consulta
1808 Middle Country Rd
Ridge NY 11961-2406

Sample Information		Custody Information		Date	Time
Matrix:	SOIL	Collected by:		07/13/12	0:00
Location Code:	EBC	Received by:	SW	07/16/12	16:14
Rush Request:	72 Hour	Analyzed by:	see "By" below		
P.O.#:					

Laboratory Data

SDG ID: GBC11116
Phoenix ID: BC11119

Project ID: 235-245 & 261-263 N 9TH ST
Client ID: B2 (6-8)

Parameter	Result	RL/ PQL	Units	Date/Time	By	Reference
Silver	< 0.39	0.39	mg/Kg	07/18/12 19:13	EK	SW6010
Aluminum	8820	58	mg/Kg	07/18/12 15:25	EK	SW6010
Arsenic	6.9	0.8	mg/Kg	07/18/12 19:13	EK	SW6010
Barium	175	0.39	mg/Kg	07/18/12 19:13	EK	SW6010
Beryllium	0.33	0.31	mg/Kg	07/18/12 19:13	EK	SW6010
Calcium	5180	58	mg/Kg	07/18/12 15:25	EK	SW6010
Cadmium	< 0.39	0.39	mg/Kg	07/18/12 19:13	EK	SW6010
Cobalt	6.78	0.39	mg/Kg	07/18/12 19:13	EK	SW6010
Chromium	27.2	0.39	mg/Kg	07/18/12 19:13	EK	SW6010
Copper	51.3	0.39	mg/kg	07/18/12 19:13	EK	SW6010
Iron	21900	58	mg/Kg	07/18/12 15:25	EK	SW6010
Mercury	0.39	0.08	mg/Kg	07/17/12 11:36	RS	SW-7471
Potassium	1290	58	mg/Kg	07/18/12 15:25	EK	SW6010
Magnesium	2470	58	mg/Kg	07/18/12 15:25	EK	SW6010
Manganese	388	3.9	mg/Kg	07/18/12 15:25	EK	SW6010
Sodium	216	5.8	mg/Kg	07/18/12 19:13	EK	SW6010
Nickel	15.8	0.39	mg/Kg	07/18/12 19:13	EK	SW6010
Lead	213	3.9	mg/Kg	07/18/12 15:25	EK	SW6010
Antimony	< 3.9	3.9	mg/Kg	07/18/12 19:13	EK	SW6010
Selenium	< 1.6	1.6	mg/Kg	07/18/12 19:13	EK	SW6010
Thallium	< 3.5	3.5	mg/Kg	07/18/12 19:13	EK	SW6010
Vanadium	31.1	0.39	mg/Kg	07/18/12 19:13	EK	SW6010
Zinc	141	3.9	mg/Kg	07/18/12 15:25	EK	SW6010
Percent Solid	86		%	07/16/12 19:14	JL	E160.3
Soil Extraction for PCB	Completed			07/16/12 00:00	BB	SW3545
Soil Extraction for Pesticide	Completed			07/16/12 00:00	BB	SW3545
Soil Extraction for SVOA	Completed			07/16/12 00:00	BJ/F	SW3545
Mercury Digestion	Completed			07/17/12 00:00	X/X	SW7471

Parameter	Result	RL/ PQL	Units	Date/Time	By	Reference	
Total Metals Digest	Completed			07/16/12 00:00	N/AG	SW846 - 3050	
Polychlorinated Biphenyls							
PCB-1016	ND	76	ug/Kg	07/17/12 11:32	AW	SW 8082	
PCB-1221	ND	76	ug/Kg	07/17/12 11:32	AW	SW 8082	
PCB-1232	ND	76	ug/Kg	07/17/12 11:32	AW	SW 8082	
PCB-1242	ND	76	ug/Kg	07/17/12 11:32	AW	SW 8082	
PCB-1248	ND	76	ug/Kg	07/17/12 11:32	AW	SW 8082	
PCB-1254	ND	76	ug/Kg	07/17/12 11:32	AW	SW 8082	
PCB-1260	ND	76	ug/Kg	07/17/12 11:32	AW	SW 8082	
PCB-1262	ND	76	ug/Kg	07/17/12 11:32	AW	SW 8082	
PCB-1268	ND	76	ug/Kg	07/17/12 11:32	AW	SW 8082	
QA/QC Surrogates							
% DCBP	62		%	07/17/12 11:32	AW	30 - 150 %	
% TCMX	60		%	07/17/12 11:32	AW	30 - 150 %	
Pesticides							
4,4' -DDD	ND	3.3	ug/Kg	07/18/12 13:47	MH	SW8081	
4,4' -DDE	ND	3.3	ug/Kg	07/18/12 13:47	MH	SW8081	
4,4' -DDT	ND	3.3	ug/Kg	07/18/12 13:47	MH	SW8081	
a-BHC	ND	3.7	ug/Kg	07/18/12 13:47	MH	SW8081	
Alachlor	ND	3.7	ug/Kg	07/18/12 13:47	MH	SW8081	1
Aldrin	ND	1.1	ug/Kg	07/18/12 13:47	MH	SW8081	
b-BHC	ND	3.7	ug/Kg	07/18/12 13:47	MH	SW8081	
Chlordane	ND	11	ug/Kg	07/18/12 13:47	MH	SW8081	
d-BHC	ND	3.7	ug/Kg	07/18/12 13:47	MH	SW8081	
Dieldrin	ND	1.1	ug/Kg	07/18/12 13:47	MH	SW8081	
Endosulfan I	ND	3.7	ug/Kg	07/18/12 13:47	MH	SW8081	
Endosulfan II	ND	7.3	ug/Kg	07/18/12 13:47	MH	SW8081	
Endosulfan sulfate	ND	7.3	ug/Kg	07/18/12 13:47	MH	SW8081	
Endrin	ND	7.3	ug/Kg	07/18/12 13:47	MH	SW8081	
Endrin aldehyde	ND	7.3	ug/Kg	07/18/12 13:47	MH	SW8081	
Endrin ketone	ND	7.3	ug/Kg	07/18/12 13:47	MH	SW8081	
g-BHC	ND	1.1	ug/Kg	07/18/12 13:47	MH	SW8081	
Heptachlor	ND	2.3	ug/Kg	07/18/12 13:47	MH	SW8081	
Heptachlor epoxide	ND	3.7	ug/Kg	07/18/12 13:47	MH	SW8081	
Methoxychlor	ND	37	ug/Kg	07/18/12 13:47	MH	SW8081	
Toxaphene	ND	37	ug/Kg	07/18/12 13:47	MH	SW8081	
QA/QC Surrogates							
% DCBP	63		%	07/18/12 13:47	MH	30 - 150 %	
% TCMX	47		%	07/18/12 13:47	MH	30 - 150 %	
Volatiles							
1,1,1,2-Tetrachloroethane	ND	5.8	ug/Kg	07/18/12 11:30	R/J	SW8260	
1,1,1-Trichloroethane	ND	5.8	ug/Kg	07/18/12 11:30	R/J	SW8260	
1,1,2,2-Tetrachloroethane	ND	5.8	ug/Kg	07/18/12 11:30	R/J	SW8260	
1,1,2-Trichloroethane	ND	5.8	ug/Kg	07/18/12 11:30	R/J	SW8260	
1,1-Dichloroethane	ND	5.8	ug/Kg	07/18/12 11:30	R/J	SW8260	
1,1-Dichloroethene	ND	5.8	ug/Kg	07/18/12 11:30	R/J	SW8260	
1,1-Dichloropropene	ND	5.8	ug/Kg	07/18/12 11:30	R/J	SW8260	
1,2,3-Trichlorobenzene	ND	5.8	ug/Kg	07/18/12 11:30	R/J	SW8260	1

Project ID: 235-245 & 261-263 N 9TH ST
Client ID: B2 (6-8)

Phoenix I.D.: BC11119

Parameter	Result	RL/ PQL	Units	Date/Time	By	Reference	
1,2,3-Trichloropropane	ND	5.8	ug/Kg	07/18/12 11:30	R/J	SW8260	
1,2,4-Trichlorobenzene	ND	5.8	ug/Kg	07/18/12 11:30	R/J	SW8260	
1,2,4-Trimethylbenzene	ND	5.8	ug/Kg	07/18/12 11:30	R/J	SW8260	
1,2-Dibromo-3-chloropropane	ND	5.8	ug/Kg	07/18/12 11:30	R/J	SW8260	
1,2-Dibromoethane	ND	5.8	ug/Kg	07/18/12 11:30	R/J	SW8260	IP
1,2-Dichlorobenzene	ND	5.8	ug/Kg	07/18/12 11:30	R/J	SW8260	
1,2-Dichloroethane	ND	5.8	ug/Kg	07/18/12 11:30	R/J	SW8260	
1,2-Dichloropropane	ND	5.8	ug/Kg	07/18/12 11:30	R/J	SW8260	
1,3,5-Trimethylbenzene	ND	5.8	ug/Kg	07/18/12 11:30	R/J	SW8260	
1,3-Dichlorobenzene	ND	5.8	ug/Kg	07/18/12 11:30	R/J	SW8260	
1,3-Dichloropropane	ND	5.8	ug/Kg	07/18/12 11:30	R/J	SW8260	
1,4-Dichlorobenzene	ND	5.8	ug/Kg	07/18/12 11:30	R/J	SW8260	
2,2-Dichloropropane	ND	5.8	ug/Kg	07/18/12 11:30	R/J	SW8260	
2-Chlorotoluene	ND	5.8	ug/Kg	07/18/12 11:30	R/J	SW8260	
2-Hexanone	ND	29	ug/Kg	07/18/12 11:30	R/J	SW8260	
2-Isopropyltoluene	ND	5.8	ug/Kg	07/18/12 11:30	R/J	SW8260	1
4-Chlorotoluene	ND	5.8	ug/Kg	07/18/12 11:30	R/J	SW8260	
4-Methyl-2-pentanone	ND	29	ug/Kg	07/18/12 11:30	R/J	SW8260	
Acetone	ND	29	ug/Kg	07/18/12 11:30	R/J	SW8260	
Acrylonitrile	ND	12	ug/Kg	07/18/12 11:30	R/J	SW8260	
Benzene	ND	5.8	ug/Kg	07/18/12 11:30	R/J	SW8260	
Bromobenzene	ND	5.8	ug/Kg	07/18/12 11:30	R/J	SW8260	
Bromochloromethane	ND	5.8	ug/Kg	07/18/12 11:30	R/J	SW8260	
Bromodichloromethane	ND	5.8	ug/Kg	07/18/12 11:30	R/J	SW8260	
Bromoform	ND	5.8	ug/Kg	07/18/12 11:30	R/J	SW8260	
Bromomethane	ND	5.8	ug/Kg	07/18/12 11:30	R/J	SW8260	
Carbon Disulfide	ND	5.8	ug/Kg	07/18/12 11:30	R/J	SW8260	
Carbon tetrachloride	ND	5.8	ug/Kg	07/18/12 11:30	R/J	SW8260	
Chlorobenzene	ND	5.8	ug/Kg	07/18/12 11:30	R/J	SW8260	
Chloroethane	ND	5.8	ug/Kg	07/18/12 11:30	R/J	SW8260	
Chloroform	ND	5.8	ug/Kg	07/18/12 11:30	R/J	SW8260	
Chloromethane	ND	5.8	ug/Kg	07/18/12 11:30	R/J	SW8260	
cis-1,2-Dichloroethene	ND	5.8	ug/Kg	07/18/12 11:30	R/J	SW8260	
cis-1,3-Dichloropropene	ND	5.8	ug/Kg	07/18/12 11:30	R/J	SW8260	1
Dibromochloromethane	ND	5.8	ug/Kg	07/18/12 11:30	R/J	SW8260	
Dibromomethane	ND	5.8	ug/Kg	07/18/12 11:30	R/J	SW8260	
Dichlorodifluoromethane	ND	5.8	ug/Kg	07/18/12 11:30	R/J	SW8260	
Ethylbenzene	ND	5.8	ug/Kg	07/18/12 11:30	R/J	SW8260	
Hexachlorobutadiene	ND	5.8	ug/Kg	07/18/12 11:30	R/J	SW8260	IP
Isopropylbenzene	ND	5.8	ug/Kg	07/18/12 11:30	R/J	SW8260	
m&p-Xylene	ND	5.8	ug/Kg	07/18/12 11:30	R/J	SW8260	
Methyl Ethyl Ketone	ND	29	ug/Kg	07/18/12 11:30	R/J	SW8260	
Methyl t-butyl ether (MTBE)	ND	12	ug/Kg	07/18/12 11:30	R/J	SW8260	
Methylene chloride	ND	5.8	ug/Kg	07/18/12 11:30	R/J	SW8260	
Naphthalene	ND	5.8	ug/Kg	07/18/12 11:30	R/J	SW8260	
n-Butylbenzene	ND	5.8	ug/Kg	07/18/12 11:30	R/J	SW8260	
n-Propylbenzene	ND	5.8	ug/Kg	07/18/12 11:30	R/J	SW8260	
o-Xylene	ND	5.8	ug/Kg	07/18/12 11:30	R/J	SW8260	
p-Isopropyltoluene	ND	5.8	ug/Kg	07/18/12 11:30	R/J	SW8260	
sec-Butylbenzene	ND	5.8	ug/Kg	07/18/12 11:30	R/J	SW8260	

Parameter	Result	RL/ PQL	Units	Date/Time	By	Reference	
Styrene	ND	5.8	ug/Kg	07/18/12 11:30	R/J	SW8260	
tert-Butylbenzene	ND	5.8	ug/Kg	07/18/12 11:30	R/J	SW8260	
Tetrachloroethene	ND	5.8	ug/Kg	07/18/12 11:30	R/J	SW8260	
Tetrahydrofuran (THF)	ND	12	ug/Kg	07/18/12 11:30	R/J	SW8260	1
Toluene	ND	5.8	ug/Kg	07/18/12 11:30	R/J	SW8260	
Total Xylenes	ND	5.8	ug/Kg	07/18/12 11:30	R/J	SW8260	
trans-1,2-Dichloroethene	ND	5.8	ug/Kg	07/18/12 11:30	R/J	SW8260	
trans-1,3-Dichloropropene	ND	5.8	ug/Kg	07/18/12 11:30	R/J	SW8260	
trans-1,4-dichloro-2-butene	ND	12	ug/Kg	07/18/12 11:30	R/J	SW8260	
Trichloroethene	7.1	5.8	ug/Kg	07/18/12 11:30	R/J	SW8260	
Trichlorofluoromethane	ND	5.8	ug/Kg	07/18/12 11:30	R/J	SW8260	
Trichlorotrifluoroethane	ND	5.8	ug/Kg	07/18/12 11:30	R/J	SW8260	
Vinyl chloride	ND	5.8	ug/Kg	07/18/12 11:30	R/J	SW8260	
QA/QC Surrogates							
% 1,2-dichlorobenzene-d4	105		%	07/18/12 11:30	R/J	70 - 130 %	
% Bromofluorobenzene	92		%	07/18/12 11:30	R/J	70 - 130 %	
% Dibromofluoromethane	98		%	07/18/12 11:30	R/J	70 - 130 %	
% Toluene-d8	99		%	07/18/12 11:30	R/J	70 - 130 %	

Semivolatiles

1,2,4,5-Tetrachlorobenzene	ND	270	ug/Kg	07/17/12 17:32	DD	SW 8270
1,2,4-Trichlorobenzene	ND	270	ug/Kg	07/17/12 17:32	DD	SW 8270
1,2-Dichlorobenzene	ND	270	ug/Kg	07/17/12 17:32	DD	SW 8270
1,3-Dichlorobenzene	ND	270	ug/Kg	07/17/12 17:32	DD	SW 8270
1,4-Dichlorobenzene	ND	270	ug/Kg	07/17/12 17:32	DD	SW 8270
2,4,5-Trichlorophenol	ND	270	ug/Kg	07/17/12 17:32	DD	SW 8270
2,4,6-Trichlorophenol	ND	270	ug/Kg	07/17/12 17:32	DD	SW 8270
2,4-Dichlorophenol	ND	270	ug/Kg	07/17/12 17:32	DD	SW 8270
2,4-Dimethylphenol	ND	270	ug/Kg	07/17/12 17:32	DD	SW 8270
2,4-Dinitrophenol	ND	620	ug/Kg	07/17/12 17:32	DD	SW 8270
2,4-Dinitrotoluene	ND	270	ug/Kg	07/17/12 17:32	DD	SW 8270
2,6-Dinitrotoluene	ND	270	ug/Kg	07/17/12 17:32	DD	SW 8270
2-Chloronaphthalene	ND	270	ug/Kg	07/17/12 17:32	DD	SW 8270
2-Chlorophenol	ND	270	ug/Kg	07/17/12 17:32	DD	SW 8270
2-Methylnaphthalene	ND	270	ug/Kg	07/17/12 17:32	DD	SW 8270
2-Methylphenol (o-cresol)	ND	270	ug/Kg	07/17/12 17:32	DD	SW 8270
2-Nitroaniline	ND	620	ug/Kg	07/17/12 17:32	DD	SW 8270
2-Nitrophenol	ND	270	ug/Kg	07/17/12 17:32	DD	SW 8270
3&4-Methylphenol (m&p-cresol)	ND	390	ug/Kg	07/17/12 17:32	DD	SW 8270
3,3'-Dichlorobenzidine	ND	270	ug/Kg	07/17/12 17:32	DD	SW 8270
3-Nitroaniline	ND	620	ug/Kg	07/17/12 17:32	DD	SW 8270
4,6-Dinitro-2-methylphenol	ND	1100	ug/Kg	07/17/12 17:32	DD	SW 8270
4-Bromophenyl phenyl ether	ND	390	ug/Kg	07/17/12 17:32	DD	SW 8270
4-Chloro-3-methylphenol	ND	270	ug/Kg	07/17/12 17:32	DD	SW 8270
4-Chloroaniline	ND	270	ug/Kg	07/17/12 17:32	DD	SW 8270
4-Chlorophenyl phenyl ether	ND	270	ug/Kg	07/17/12 17:32	DD	SW 8270
4-Nitroaniline	ND	620	ug/Kg	07/17/12 17:32	DD	SW 8270
4-Nitrophenol	ND	1100	ug/Kg	07/17/12 17:32	DD	SW 8270
Acenaphthene	ND	270	ug/Kg	07/17/12 17:32	DD	SW 8270
Acenaphthylene	ND	270	ug/Kg	07/17/12 17:32	DD	SW 8270

Project ID: 235-245 & 261-263 N 9TH ST
Client ID: B2 (6-8)

Phoenix I.D.: BC11119

Parameter	Result	RL/ PQL	Units	Date/Time	By	Reference	
Acetophenone	ND	270	ug/Kg	07/17/12 17:32	DD	SW 8270	
Aniline	ND	1100	ug/Kg	07/17/12 17:32	DD	SW 8270	LO
Anthracene	ND	270	ug/Kg	07/17/12 17:32	DD	SW 8270	
Azobenzene	ND	390	ug/Kg	07/17/12 17:32	DD	SW 8270	1
Benz(a)anthracene	490	270	ug/Kg	07/17/12 17:32	DD	SW 8270	
Benzidine	ND	460	ug/Kg	07/17/12 17:32	DD	SW 8270	
Benzo(a)pyrene	430	270	ug/Kg	07/17/12 17:32	DD	SW 8270	
Benzo(b)fluoranthene	500	270	ug/Kg	07/17/12 17:32	DD	SW 8270	
Benzo(ghi)perylene	ND	270	ug/Kg	07/17/12 17:32	DD	SW 8270	
Benzo(k)fluoranthene	ND	270	ug/Kg	07/17/12 17:32	DD	SW 8270	
Benzoic acid	ND	1100	ug/Kg	07/17/12 17:32	DD	SW 8270	LO
Benzyl butyl phthalate	ND	270	ug/Kg	07/17/12 17:32	DD	SW 8270	
Bis(2-chloroethoxy)methane	ND	270	ug/Kg	07/17/12 17:32	DD	SW 8270	
Bis(2-chloroethyl)ether	ND	390	ug/Kg	07/17/12 17:32	DD	SW 8270	
Bis(2-chloroisopropyl)ether	ND	270	ug/Kg	07/17/12 17:32	DD	SW 8270	
Bis(2-ethylhexyl)phthalate	ND	270	ug/Kg	07/17/12 17:32	DD	SW 8270	
Carbazole	ND	580	ug/Kg	07/17/12 17:32	DD	SW 8270	
Chrysene	400	270	ug/Kg	07/17/12 17:32	DD	SW 8270	
Dibenz(a,h)anthracene	ND	270	ug/Kg	07/17/12 17:32	DD	SW 8270	
Dibenzofuran	ND	270	ug/Kg	07/17/12 17:32	DD	SW 8270	
Diethyl phthalate	ND	270	ug/Kg	07/17/12 17:32	DD	SW 8270	
Dimethylphthalate	ND	270	ug/Kg	07/17/12 17:32	DD	SW 8270	
Di-n-butylphthalate	ND	270	ug/Kg	07/17/12 17:32	DD	SW 8270	
Di-n-octylphthalate	ND	270	ug/Kg	07/17/12 17:32	DD	SW 8270	
Fluoranthene	430	270	ug/Kg	07/17/12 17:32	DD	SW 8270	
Fluorene	ND	270	ug/Kg	07/17/12 17:32	DD	SW 8270	
Hexachlorobenzene	ND	270	ug/Kg	07/17/12 17:32	DD	SW 8270	
Hexachlorobutadiene	ND	270	ug/Kg	07/17/12 17:32	DD	SW 8270	
Hexachlorocyclopentadiene	ND	270	ug/Kg	07/17/12 17:32	DD	SW 8270	
Hexachloroethane	ND	270	ug/Kg	07/17/12 17:32	DD	SW 8270	
Indeno(1,2,3-cd)pyrene	ND	270	ug/Kg	07/17/12 17:32	DD	SW 8270	
Isophorone	ND	270	ug/Kg	07/17/12 17:32	DD	SW 8270	
Naphthalene	ND	270	ug/Kg	07/17/12 17:32	DD	SW 8270	
Nitrobenzene	ND	270	ug/Kg	07/17/12 17:32	DD	SW 8270	
N-Nitrosodimethylamine	ND	390	ug/Kg	07/17/12 17:32	DD	SW 8270	
N-Nitrosodi-n-propylamine	ND	270	ug/Kg	07/17/12 17:32	DD	SW 8270	
N-Nitrosodiphenylamine	ND	390	ug/Kg	07/17/12 17:32	DD	SW 8270	
Pentachloronitrobenzene	ND	390	ug/Kg	07/17/12 17:32	DD	SW 8270	
Pentachlorophenol	ND	390	ug/Kg	07/17/12 17:32	DD	SW 8270	
Phenanthrene	420	270	ug/Kg	07/17/12 17:32	DD	SW 8270	
Phenol	ND	270	ug/Kg	07/17/12 17:32	DD	SW 8270	
Pyrene	370	270	ug/Kg	07/17/12 17:32	DD	SW 8270	
Pyridine	ND	390	ug/Kg	07/17/12 17:32	DD	SW 8270	
QA/QC Surrogates							
% 2,4,6-Tribromophenol	84		%	07/17/12 17:32	DD	15 - 130 %	
% 2-Fluorobiphenyl	66		%	07/17/12 17:32	DD	30 - 130 %	
% 2-Fluorophenol	70		%	07/17/12 17:32	DD	15 - 130 %	
% Nitrobenzene-d5	82		%	07/17/12 17:32	DD	30 - 130 %	
% Phenol-d5	80		%	07/17/12 17:32	DD	15 - 130 %	
% Terphenyl-d14	54		%	07/17/12 17:32	DD	30 - 130 %	

Project ID: 235-245 & 261-263 N 9TH ST

Phoenix I.D.: BC11119

Client ID: B2 (6-8)

Parameter	Result	RL/ PQL	Units	Date/Time	By	Reference

1 = This parameter is not certified by NY NELAC for this matrix. NY NELAC does not offer certification for all parameters at this time.
1P = This parameter is pending certification by NY NELAC for this matrix.
1O = This parameter is not certified by NY NELAC for this matrix.

RL/PQL=Reporting/Pratical Quantitation Level (Equivalent to NELAC LOQ, Limit of Quanitation) ND=Not Detected
BRL=Below Reporting Level

Comments:

All soils and sludges are reported on a dry weight basis unless otherwise noted in the sample comments.

If there are any questions regarding this data, please call Phoenix Client Services at extension 200.
This report must not be reproduced except in full as defined by the attached chain of custody.

Phyllis Shiller, Laboratory Director

July 26, 2012

Reviewed and Released by: Bobbi Aloisa, Vice President

PHOENIX

Environmental Laboratories, Inc.
587 East Middle Turnpike, P.O.Box 370, Manchester, CT 06045
Tel. (860) 645-1102 Fax (860) 645-0823

ACCREDITED IN ACCORDANCE WITH nelac NY # 11301

Analysis Report

July 26, 2012

FOR: Attn: Mr. Charles B. Sosik, P.G
Environmental Business Consulta
1808 Middle Country Rd
Ridge NY 11961-2406

Sample Information		Custody Information		Date	Time
Matrix:	SOIL	Collected by:		07/13/12	0:00
Location Code:	EBC	Received by:	SW	07/16/12	16:14
Rush Request:	72 Hour	Analyzed by:	see "By" below		
P.O.#:					

Laboratory Data

SDG ID: GBC11116
Phoenix ID: BC11120

Project ID: 235-245 & 261-263 N 9TH ST
Client ID: B3 (0-2)

Parameter	Result	RL/ PQL	Units	Date/Time	By	Reference
Silver	< 0.36	0.36	mg/Kg	07/18/12 19:16	EK	SW6010
Aluminum	7550	53	mg/Kg	07/18/12 15:34	EK	SW6010
Arsenic	5.9	0.7	mg/Kg	07/18/12 19:16	EK	SW6010
Barium	145	0.36	mg/Kg	07/18/12 19:16	EK	SW6010
Beryllium	< 0.28	0.28	mg/Kg	07/18/12 19:16	EK	SW6010
Calcium	35000	53	mg/Kg	07/18/12 15:34	EK	SW6010
Cadmium	< 0.36	0.36	mg/Kg	07/18/12 19:16	EK	SW6010
Cobalt	7.07	0.36	mg/Kg	07/18/12 19:16	EK	SW6010
Chromium	17.9	0.36	mg/Kg	07/18/12 19:16	EK	SW6010
Copper	81.7	0.36	mg/kg	07/18/12 19:16	EK	SW6010
Iron	12900	53	mg/Kg	07/18/12 15:34	EK	SW6010
Mercury	0.26	0.06	mg/Kg	07/17/12 11:38	RS	SW-7471
Potassium	1200	5.3	mg/Kg	07/18/12 19:16	EK	SW6010
Magnesium	8500	53	mg/Kg	07/18/12 15:34	EK	SW6010
Manganese	291	3.6	mg/Kg	07/18/12 15:34	EK	SW6010
Sodium	388	5.3	mg/Kg	07/18/12 19:16	EK	SW6010
Nickel	12.8	0.36	mg/Kg	07/18/12 19:16	EK	SW6010
Lead	161	3.6	mg/Kg	07/18/12 15:34	EK	SW6010
Antimony	< 3.6	3.6	mg/Kg	07/18/12 19:16	EK	SW6010
Selenium	< 1.4	1.4	mg/Kg	07/18/12 19:16	EK	SW6010
Thallium	< 3.2	3.2	mg/Kg	07/18/12 19:16	EK	SW6010
Vanadium	25.5	0.36	mg/Kg	07/18/12 19:16	EK	SW6010
Zinc	137	3.6	mg/Kg	07/18/12 15:34	EK	SW6010
Percent Solid	90		%	07/16/12 19:14	JL	E160.3
Soil Extraction for PCB	Completed			07/16/12 00:00	BB	SW3545
Soil Extraction for Pesticide	Completed			07/16/12 00:00	BB	SW3545
Soil Extraction for SVOA	Completed			07/16/12 00:00	BJ/F	SW3545
Mercury Digestion	Completed			07/17/12 00:00	X/X	SW7471

Parameter	Result	RL/ PQL	Units	Date/Time	By	Reference	
Total Metals Digest	Completed			07/16/12 00:00	N/AG	SW846 - 3050	
Polychlorinated Biphenyls							
PCB-1016	ND	74	ug/Kg	07/17/12 11:32	AW	SW 8082	
PCB-1221	ND	74	ug/Kg	07/17/12 11:32	AW	SW 8082	
PCB-1232	ND	74	ug/Kg	07/17/12 11:32	AW	SW 8082	
PCB-1242	ND	74	ug/Kg	07/17/12 11:32	AW	SW 8082	
PCB-1248	ND	74	ug/Kg	07/17/12 11:32	AW	SW 8082	
PCB-1254	ND	74	ug/Kg	07/17/12 11:32	AW	SW 8082	
PCB-1260	ND	74	ug/Kg	07/17/12 11:32	AW	SW 8082	
PCB-1262	ND	74	ug/Kg	07/17/12 11:32	AW	SW 8082	
PCB-1268	ND	74	ug/Kg	07/17/12 11:32	AW	SW 8082	
QA/QC Surrogates							
% DCBP	79		%	07/17/12 11:32	AW	30 - 150 %	
% TCMX	72		%	07/17/12 11:32	AW	30 - 150 %	
Pesticides							
4,4' -DDD	ND*	71	ug/Kg	07/18/12 11:52	MH	SW8081	
4,4' -DDE	ND*	71	ug/Kg	07/18/12 11:52	MH	SW8081	
4,4' -DDT	ND*	71	ug/Kg	07/18/12 11:52	MH	SW8081	
a-BHC	ND*	35	ug/Kg	07/18/12 11:52	MH	SW8081	
Alachlor	ND*	35	ug/Kg	07/18/12 11:52	MH	SW8081	1
Aldrin	ND*	11	ug/Kg	07/18/12 11:52	MH	SW8081	
b-BHC	ND*	35	ug/Kg	07/18/12 11:52	MH	SW8081	
Chlordane	410	110	ug/Kg	07/18/12 11:52	MH	SW8081	
d-BHC	ND*	35	ug/Kg	07/18/12 11:52	MH	SW8081	
Dieldrin	ND*	11	ug/Kg	07/18/12 11:52	MH	SW8081	
Endosulfan I	ND*	35	ug/Kg	07/18/12 11:52	MH	SW8081	
Endosulfan II	ND*	71	ug/Kg	07/18/12 11:52	MH	SW8081	
Endosulfan sulfate	ND*	71	ug/Kg	07/18/12 11:52	MH	SW8081	
Endrin	ND*	71	ug/Kg	07/18/12 11:52	MH	SW8081	
Endrin aldehyde	ND*	71	ug/Kg	07/18/12 11:52	MH	SW8081	
Endrin ketone	ND*	71	ug/Kg	07/18/12 11:52	MH	SW8081	
g-BHC	ND*	11	ug/Kg	07/18/12 11:52	MH	SW8081	
Heptachlor	ND*	22	ug/Kg	07/18/12 11:52	MH	SW8081	
Heptachlor epoxide	ND*	35	ug/Kg	07/18/12 11:52	MH	SW8081	
Methoxychlor	ND*	350	ug/Kg	07/18/12 11:52	MH	SW8081	
Toxaphene	ND*	350	ug/Kg	07/18/12 11:52	MH	SW8081	
QA/QC Surrogates							
% DCBP	Diluted Out		%	07/18/12 11:52	MH	30 - 150 %	
% TCMX	Diluted Out		%	07/18/12 11:52	MH	30 - 150 %	
Volatiles							
1,1,1,2-Tetrachloroethane	ND	5.6	ug/Kg	07/18/12 11:44	R/J	SW8260	
1,1,1-Trichloroethane	ND	5.6	ug/Kg	07/18/12 11:44	R/J	SW8260	
1,1,2,2-Tetrachloroethane	ND	5.6	ug/Kg	07/18/12 11:44	R/J	SW8260	
1,1,2-Trichloroethane	ND	5.6	ug/Kg	07/18/12 11:44	R/J	SW8260	
1,1-Dichloroethane	ND	5.6	ug/Kg	07/18/12 11:44	R/J	SW8260	
1,1-Dichloroethene	ND	5.6	ug/Kg	07/18/12 11:44	R/J	SW8260	
1,1-Dichloropropene	ND	5.6	ug/Kg	07/18/12 11:44	R/J	SW8260	
1,2,3-Trichlorobenzene	ND	5.6	ug/Kg	07/18/12 11:44	R/J	SW8260	1

Project ID: 235-245 & 261-263 N 9TH ST
Client ID: B3 (0-2)

Phoenix I.D.: BC11120

Parameter	Result	RL/ PQL	Units	Date/Time	By	Reference	
1,2,3-Trichloropropane	ND	5.6	ug/Kg	07/18/12 11:44	R/J	SW8260	
1,2,4-Trichlorobenzene	ND	5.6	ug/Kg	07/18/12 11:44	R/J	SW8260	
1,2,4-Trimethylbenzene	ND	5.6	ug/Kg	07/18/12 11:44	R/J	SW8260	
1,2-Dibromo-3-chloropropane	ND	5.6	ug/Kg	07/18/12 11:44	R/J	SW8260	
1,2-Dibromoethane	ND	5.6	ug/Kg	07/18/12 11:44	R/J	SW8260	IP
1,2-Dichlorobenzene	ND	5.6	ug/Kg	07/18/12 11:44	R/J	SW8260	
1,2-Dichloroethane	ND	5.6	ug/Kg	07/18/12 11:44	R/J	SW8260	
1,2-Dichloropropane	ND	5.6	ug/Kg	07/18/12 11:44	R/J	SW8260	
1,3,5-Trimethylbenzene	ND	5.6	ug/Kg	07/18/12 11:44	R/J	SW8260	
1,3-Dichlorobenzene	ND	5.6	ug/Kg	07/18/12 11:44	R/J	SW8260	
1,3-Dichloropropane	ND	5.6	ug/Kg	07/18/12 11:44	R/J	SW8260	
1,4-Dichlorobenzene	ND	5.6	ug/Kg	07/18/12 11:44	R/J	SW8260	
2,2-Dichloropropane	ND	5.6	ug/Kg	07/18/12 11:44	R/J	SW8260	
2-Chlorotoluene	ND	5.6	ug/Kg	07/18/12 11:44	R/J	SW8260	
2-Hexanone	ND	28	ug/Kg	07/18/12 11:44	R/J	SW8260	
2-Isopropyltoluene	ND	5.6	ug/Kg	07/18/12 11:44	R/J	SW8260	1
4-Chlorotoluene	ND	5.6	ug/Kg	07/18/12 11:44	R/J	SW8260	
4-Methyl-2-pentanone	ND	28	ug/Kg	07/18/12 11:44	R/J	SW8260	
Acetone	ND	28	ug/Kg	07/18/12 11:44	R/J	SW8260	
Acrylonitrile	ND	11	ug/Kg	07/18/12 11:44	R/J	SW8260	
Benzene	ND	5.6	ug/Kg	07/18/12 11:44	R/J	SW8260	
Bromobenzene	ND	5.6	ug/Kg	07/18/12 11:44	R/J	SW8260	
Bromochloromethane	ND	5.6	ug/Kg	07/18/12 11:44	R/J	SW8260	
Bromodichloromethane	ND	5.6	ug/Kg	07/18/12 11:44	R/J	SW8260	
Bromoform	ND	5.6	ug/Kg	07/18/12 11:44	R/J	SW8260	
Bromomethane	ND	5.6	ug/Kg	07/18/12 11:44	R/J	SW8260	
Carbon Disulfide	ND	5.6	ug/Kg	07/18/12 11:44	R/J	SW8260	
Carbon tetrachloride	ND	5.6	ug/Kg	07/18/12 11:44	R/J	SW8260	
Chlorobenzene	ND	5.6	ug/Kg	07/18/12 11:44	R/J	SW8260	
Chloroethane	ND	5.6	ug/Kg	07/18/12 11:44	R/J	SW8260	
Chloroform	ND	5.6	ug/Kg	07/18/12 11:44	R/J	SW8260	
Chloromethane	ND	5.6	ug/Kg	07/18/12 11:44	R/J	SW8260	
cis-1,2-Dichloroethene	ND	5.6	ug/Kg	07/18/12 11:44	R/J	SW8260	
cis-1,3-Dichloropropene	ND	5.6	ug/Kg	07/18/12 11:44	R/J	SW8260	1
Dibromochloromethane	ND	5.6	ug/Kg	07/18/12 11:44	R/J	SW8260	
Dibromomethane	ND	5.6	ug/Kg	07/18/12 11:44	R/J	SW8260	
Dichlorodifluoromethane	ND	5.6	ug/Kg	07/18/12 11:44	R/J	SW8260	
Ethylbenzene	ND	5.6	ug/Kg	07/18/12 11:44	R/J	SW8260	
Hexachlorobutadiene	ND	5.6	ug/Kg	07/18/12 11:44	R/J	SW8260	IP
Isopropylbenzene	ND	5.6	ug/Kg	07/18/12 11:44	R/J	SW8260	
m&p-Xylene	ND	5.6	ug/Kg	07/18/12 11:44	R/J	SW8260	
Methyl Ethyl Ketone	ND	28	ug/Kg	07/18/12 11:44	R/J	SW8260	
Methyl t-butyl ether (MTBE)	ND	11	ug/Kg	07/18/12 11:44	R/J	SW8260	
Methylene chloride	ND	5.6	ug/Kg	07/18/12 11:44	R/J	SW8260	
Naphthalene	ND	5.6	ug/Kg	07/18/12 11:44	R/J	SW8260	
n-Butylbenzene	ND	5.6	ug/Kg	07/18/12 11:44	R/J	SW8260	
n-Propylbenzene	ND	5.6	ug/Kg	07/18/12 11:44	R/J	SW8260	
o-Xylene	ND	5.6	ug/Kg	07/18/12 11:44	R/J	SW8260	
p-Isopropyltoluene	ND	5.6	ug/Kg	07/18/12 11:44	R/J	SW8260	
sec-Butylbenzene	ND	5.6	ug/Kg	07/18/12 11:44	R/J	SW8260	

Parameter	Result	RL/ PQL	Units	Date/Time	By	Reference	
Styrene	ND	5.6	ug/Kg	07/18/12 11:44	R/J	SW8260	
tert-Butylbenzene	ND	5.6	ug/Kg	07/18/12 11:44	R/J	SW8260	
Tetrachloroethene	ND	5.6	ug/Kg	07/18/12 11:44	R/J	SW8260	
Tetrahydrofuran (THF)	ND	11	ug/Kg	07/18/12 11:44	R/J	SW8260	1
Toluene	ND	5.6	ug/Kg	07/18/12 11:44	R/J	SW8260	
Total Xylenes	ND	5.6	ug/Kg	07/18/12 11:44	R/J	SW8260	
trans-1,2-Dichloroethene	ND	5.6	ug/Kg	07/18/12 11:44	R/J	SW8260	
trans-1,3-Dichloropropene	ND	5.6	ug/Kg	07/18/12 11:44	R/J	SW8260	
trans-1,4-dichloro-2-butene	ND	11	ug/Kg	07/18/12 11:44	R/J	SW8260	
Trichloroethene	ND	5.6	ug/Kg	07/18/12 11:44	R/J	SW8260	
Trichlorofluoromethane	ND	5.6	ug/Kg	07/18/12 11:44	R/J	SW8260	
Trichlorotrifluoroethane	ND	5.6	ug/Kg	07/18/12 11:44	R/J	SW8260	
Vinyl chloride	ND	5.6	ug/Kg	07/18/12 11:44	R/J	SW8260	
QA/QC Surrogates							
% 1,2-dichlorobenzene-d4	105		%	07/18/12 11:44	R/J	70 - 130 %	
% Bromofluorobenzene	83		%	07/18/12 11:44	R/J	70 - 130 %	
% Dibromofluoromethane	111		%	07/18/12 11:44	R/J	70 - 130 %	
% Toluene-d8	90		%	07/18/12 11:44	R/J	70 - 130 %	

Semivolatiles

1,2,4,5-Tetrachlorobenzene	ND	510	ug/Kg	07/18/12 19:08	DD	SW 8270
1,2,4-Trichlorobenzene	ND	510	ug/Kg	07/18/12 19:08	DD	SW 8270
1,2-Dichlorobenzene	ND	510	ug/Kg	07/18/12 19:08	DD	SW 8270
1,3-Dichlorobenzene	ND	510	ug/Kg	07/18/12 19:08	DD	SW 8270
1,4-Dichlorobenzene	ND	510	ug/Kg	07/18/12 19:08	DD	SW 8270
2,4,5-Trichlorophenol	ND	510	ug/Kg	07/18/12 19:08	DD	SW 8270
2,4,6-Trichlorophenol	ND	510	ug/Kg	07/18/12 19:08	DD	SW 8270
2,4-Dichlorophenol	ND	510	ug/Kg	07/18/12 19:08	DD	SW 8270
2,4-Dimethylphenol	ND	510	ug/Kg	07/18/12 19:08	DD	SW 8270
2,4-Dinitrophenol	ND	1200	ug/Kg	07/18/12 19:08	DD	SW 8270
2,4-Dinitrotoluene	ND	510	ug/Kg	07/18/12 19:08	DD	SW 8270
2,6-Dinitrotoluene	ND	510	ug/Kg	07/18/12 19:08	DD	SW 8270
2-Chloronaphthalene	ND	510	ug/Kg	07/18/12 19:08	DD	SW 8270
2-Chlorophenol	ND	510	ug/Kg	07/18/12 19:08	DD	SW 8270
2-Methylnaphthalene	ND	510	ug/Kg	07/18/12 19:08	DD	SW 8270
2-Methylphenol (o-cresol)	ND	510	ug/Kg	07/18/12 19:08	DD	SW 8270
2-Nitroaniline	ND	1200	ug/Kg	07/18/12 19:08	DD	SW 8270
2-Nitrophenol	ND	510	ug/Kg	07/18/12 19:08	DD	SW 8270
3&4-Methylphenol (m&p-cresol)	ND	730	ug/Kg	07/18/12 19:08	DD	SW 8270
3,3'-Dichlorobenzidine	ND	510	ug/Kg	07/18/12 19:08	DD	SW 8270
3-Nitroaniline	ND	1200	ug/Kg	07/18/12 19:08	DD	SW 8270
4,6-Dinitro-2-methylphenol	ND	2100	ug/Kg	07/18/12 19:08	DD	SW 8270
4-Bromophenyl phenyl ether	ND	730	ug/Kg	07/18/12 19:08	DD	SW 8270
4-Chloro-3-methylphenol	ND	510	ug/Kg	07/18/12 19:08	DD	SW 8270
4-Chloroaniline	ND	510	ug/Kg	07/18/12 19:08	DD	SW 8270
4-Chlorophenyl phenyl ether	ND	510	ug/Kg	07/18/12 19:08	DD	SW 8270
4-Nitroaniline	ND	1200	ug/Kg	07/18/12 19:08	DD	SW 8270
4-Nitrophenol	ND	2100	ug/Kg	07/18/12 19:08	DD	SW 8270
Acenaphthene	ND	510	ug/Kg	07/18/12 19:08	DD	SW 8270
Acenaphthylene	ND	510	ug/Kg	07/18/12 19:08	DD	SW 8270

Project ID: 235-245 & 261-263 N 9TH ST
Client ID: B3 (0-2)

Phoenix I.D.: BC11120

Parameter	Result	RL/ PQL	Units	Date/Time	By	Reference	
Acetophenone	ND	510	ug/Kg	07/18/12 19:08	DD	SW 8270	
Aniline	ND	2100	ug/Kg	07/18/12 19:08	DD	SW 8270	LO
Anthracene	590	510	ug/Kg	07/18/12 19:08	DD	SW 8270	
Azobenzene	ND	730	ug/Kg	07/18/12 19:08	DD	SW 8270	1
Benz(a)anthracene	1500	510	ug/Kg	07/18/12 19:08	DD	SW 8270	
Benzidine	ND	870	ug/Kg	07/18/12 19:08	DD	SW 8270	
Benzo(a)pyrene	1400	510	ug/Kg	07/18/12 19:08	DD	SW 8270	
Benzo(b)fluoranthene	2300	510	ug/Kg	07/18/12 19:08	DD	SW 8270	
Benzo(ghi)perylene	ND	510	ug/Kg	07/18/12 19:08	DD	SW 8270	
Benzo(k)fluoranthene	620	510	ug/Kg	07/18/12 19:08	DD	SW 8270	
Benzoic acid	ND	2100	ug/Kg	07/18/12 19:08	DD	SW 8270	LO
Benzyl butyl phthalate	ND	510	ug/Kg	07/18/12 19:08	DD	SW 8270	
Bis(2-chloroethoxy)methane	ND	510	ug/Kg	07/18/12 19:08	DD	SW 8270	
Bis(2-chloroethyl)ether	ND	730	ug/Kg	07/18/12 19:08	DD	SW 8270	
Bis(2-chloroisopropyl)ether	ND	510	ug/Kg	07/18/12 19:08	DD	SW 8270	
Bis(2-ethylhexyl)phthalate	ND	510	ug/Kg	07/18/12 19:08	DD	SW 8270	
Carbazole	ND	1100	ug/Kg	07/18/12 19:08	DD	SW 8270	
Chrysene	1600	510	ug/Kg	07/18/12 19:08	DD	SW 8270	
Dibenz(a,h)anthracene	ND	510	ug/Kg	07/18/12 19:08	DD	SW 8270	
Dibenzofuran	ND	510	ug/Kg	07/18/12 19:08	DD	SW 8270	
Diethyl phthalate	ND	510	ug/Kg	07/18/12 19:08	DD	SW 8270	
Dimethylphthalate	ND	510	ug/Kg	07/18/12 19:08	DD	SW 8270	
Di-n-butylphthalate	ND	510	ug/Kg	07/18/12 19:08	DD	SW 8270	
Di-n-octylphthalate	ND	510	ug/Kg	07/18/12 19:08	DD	SW 8270	
Fluoranthene	3000	510	ug/Kg	07/18/12 19:08	DD	SW 8270	
Fluorene	ND	510	ug/Kg	07/18/12 19:08	DD	SW 8270	
Hexachlorobenzene	ND	510	ug/Kg	07/18/12 19:08	DD	SW 8270	
Hexachlorobutadiene	ND	510	ug/Kg	07/18/12 19:08	DD	SW 8270	
Hexachlorocyclopentadiene	ND	510	ug/Kg	07/18/12 19:08	DD	SW 8270	
Hexachloroethane	ND	510	ug/Kg	07/18/12 19:08	DD	SW 8270	
Indeno(1,2,3-cd)pyrene	ND	510	ug/Kg	07/18/12 19:08	DD	SW 8270	
Isophorone	ND	510	ug/Kg	07/18/12 19:08	DD	SW 8270	
Naphthalene	ND	510	ug/Kg	07/18/12 19:08	DD	SW 8270	
Nitrobenzene	ND	510	ug/Kg	07/18/12 19:08	DD	SW 8270	
N-Nitrosodimethylamine	ND	730	ug/Kg	07/18/12 19:08	DD	SW 8270	
N-Nitrosodi-n-propylamine	ND	510	ug/Kg	07/18/12 19:08	DD	SW 8270	
N-Nitrosodiphenylamine	ND	730	ug/Kg	07/18/12 19:08	DD	SW 8270	
Pentachloronitrobenzene	ND	730	ug/Kg	07/18/12 19:08	DD	SW 8270	
Pentachlorophenol	ND	730	ug/Kg	07/18/12 19:08	DD	SW 8270	
Phenanthrene	2400	510	ug/Kg	07/18/12 19:08	DD	SW 8270	
Phenol	ND	510	ug/Kg	07/18/12 19:08	DD	SW 8270	
Pyrene	2700	510	ug/Kg	07/18/12 19:08	DD	SW 8270	
Pyridine	ND	730	ug/Kg	07/18/12 19:08	DD	SW 8270	
QA/QC Surrogates							
% 2,4,6-Tribromophenol	83		%	07/18/12 19:08	DD	15 - 130 %	
% 2-Fluorobiphenyl	80		%	07/18/12 19:08	DD	30 - 130 %	
% 2-Fluorophenol	80		%	07/18/12 19:08	DD	15 - 130 %	
% Nitrobenzene-d5	75		%	07/18/12 19:08	DD	30 - 130 %	
% Phenol-d5	70		%	07/18/12 19:08	DD	15 - 130 %	
% Terphenyl-d14	79		%	07/18/12 19:08	DD	30 - 130 %	

Project ID: 235-245 & 261-263 N 9TH ST

Client ID: B3 (0-2)

Phoenix I.D.: BC11120

Parameter	Result	RL/ PQL	Units	Date/Time	By	Reference

1 = This parameter is not certified by NY NELAC for this matrix. NY NELAC does not offer certification for all parameters at this time.
1P = This parameter is pending certification by NY NELAC for this matrix.
1O = This parameter is not certified by NY NELAC for this matrix.

RL/PQL=Reporting/Pratical Quantitation Level (Equivalent to NELAC LOQ, Limit of Quanitation) ND=Not Detected
BRL=Below Reporting Level

Comments:

* Due to a matrix interference and/or the presence of a large amount of non-target material in the sample, an elevated RL was reported for the semivolatile analysis.

* For Pesticides, due to matrix interference from non target compounds in the sample an elevated RL was reported.

All soils and sludges are reported on a dry weight basis unless otherwise noted in the sample comments.

If there are any questions regarding this data, please call Phoenix Client Services at extension 200.
This report must not be reproduced except in full as defined by the attached chain of custody.

Phyllis Shiller, Laboratory Director
July 26, 2012
Reviewed and Released by: Bobbi Aloisa, Vice President

PHOENIX

Environmental Laboratories, Inc.
587 East Middle Turnpike, P.O.Box 370, Manchester, CT 06045
Tel. (860) 645-1102 Fax (860) 645-0823

ACCREDITED IN ACCORDANCE WITH nelac NY # 11301

Analysis Report

July 26, 2012

FOR: Attn: Mr. Charles B. Sosik, P.G
Environmental Business Consulta
1808 Middle Country Rd
Ridge NY 11961-2406

Sample Information		Custody Information		Date	Time
Matrix:	SOIL	Collected by:		07/13/12	0:00
Location Code:	EBC	Received by:	SW	07/16/12	16:14
Rush Request:	72 Hour	Analyzed by:	see "By" below		
P.O.#:					

Laboratory Data

SDG ID: GBC11116
Phoenix ID: BC11121

Project ID: 235-245 & 261-263 N 9TH ST
Client ID: B3 (6-8)

Parameter	Result	RL/ PQL	Units	Date/Time	By	Reference
Silver	< 0.34	0.34	mg/Kg	07/18/12 19:19	EK	SW6010
Aluminum	12000	51	mg/Kg	07/18/12 15:37	EK	SW6010
Arsenic	5.9	0.7	mg/Kg	07/18/12 19:19	EK	SW6010
Barium	85.9	0.34	mg/Kg	07/18/12 19:19	EK	SW6010
Beryllium	0.36	0.27	mg/Kg	07/18/12 19:19	EK	SW6010
Calcium	26700	51	mg/Kg	07/18/12 15:37	EK	SW6010
Cadmium	< 0.34	0.34	mg/Kg	07/18/12 19:19	EK	SW6010
Cobalt	8.44	0.34	mg/Kg	07/18/12 19:19	EK	SW6010
Chromium	16.0	0.34	mg/Kg	07/18/12 19:19	EK	SW6010
Copper	107	0.34	mg/kg	07/18/12 19:19	EK	SW6010
Iron	18000	51	mg/Kg	07/18/12 15:37	EK	SW6010
Mercury	0.21	0.09	mg/Kg	07/17/12 11:53	RS	SW-7471
Potassium	1050	5.1	mg/Kg	07/18/12 19:19	EK	SW6010
Magnesium	6540	51	mg/Kg	07/18/12 15:37	EK	SW6010
Manganese	654	3.4	mg/Kg	07/18/12 15:37	EK	SW6010
Sodium	1250	5.1	mg/Kg	07/18/12 19:19	EK	SW6010
Nickel	10.2	0.34	mg/Kg	07/18/12 19:19	EK	SW6010
Lead	193	3.4	mg/Kg	07/18/12 15:37	EK	SW6010
Antimony	< 3.4	3.4	mg/Kg	07/18/12 19:19	EK	SW6010
Selenium	< 1.4	1.4	mg/Kg	07/18/12 19:19	EK	SW6010
Thallium	< 3.1	3.1	mg/Kg	07/18/12 19:19	EK	SW6010
Vanadium	22.7	0.34	mg/Kg	07/18/12 19:19	EK	SW6010
Zinc	96.6	0.34	mg/Kg	07/18/12 19:19	EK	SW6010
Percent Solid	87		%	07/16/12 19:14	JL	E160.3
Soil Extraction for PCB	Completed			07/18/12 00:00	RB/F	SW3545
Soil Extraction for Pesticide	Completed			07/18/12 00:00	RB	SW3545
Soil Extraction for SVOA	Completed			07/16/12 00:00	BJ/F	SW3545
Mercury Digestion	Completed			07/17/12 00:00	X/X	SW7471

Parameter	Result	RL/ PQL	Units	Date/Time	By	Reference	
Total Metals Digest	Completed			07/16/12 00:00	N/AG	SW846 - 3050	
Polychlorinated Biphenyls							
PCB-1016	ND	76	ug/Kg	07/19/12 15:15	AW	SW 8082	
PCB-1221	ND	76	ug/Kg	07/19/12 15:15	AW	SW 8082	
PCB-1232	ND	76	ug/Kg	07/19/12 15:15	AW	SW 8082	
PCB-1242	ND	76	ug/Kg	07/19/12 15:15	AW	SW 8082	
PCB-1248	ND	76	ug/Kg	07/19/12 15:15	AW	SW 8082	
PCB-1254	ND	76	ug/Kg	07/19/12 15:15	AW	SW 8082	
PCB-1260	ND	76	ug/Kg	07/19/12 15:15	AW	SW 8082	
PCB-1262	ND	76	ug/Kg	07/19/12 15:15	AW	SW 8082	
PCB-1268	ND	76	ug/Kg	07/19/12 15:15	AW	SW 8082	
QA/QC Surrogates							
% DCBP	94		%	07/19/12 15:15	AW	30 - 150 %	
% TCMX	81		%	07/19/12 15:15	AW	30 - 150 %	
Pesticides							
4,4' -DDD	ND	7.2	ug/Kg	07/18/12 13:48	MH	SW8081	
4,4' -DDE	ND	7.2	ug/Kg	07/18/12 13:48	MH	SW8081	
4,4' -DDT	ND	7.2	ug/Kg	07/18/12 13:48	MH	SW8081	
a-BHC	ND	3.6	ug/Kg	07/18/12 13:48	MH	SW8081	
Alachlor	ND	3.6	ug/Kg	07/18/12 13:48	MH	SW8081	1
Aldrin	ND	1.1	ug/Kg	07/18/12 13:48	MH	SW8081	
b-BHC	ND	3.6	ug/Kg	07/18/12 13:48	MH	SW8081	
Chlordane	ND	11	ug/Kg	07/18/12 13:48	MH	SW8081	
d-BHC	ND	3.6	ug/Kg	07/18/12 13:48	MH	SW8081	
Dieldrin	ND	1.1	ug/Kg	07/18/12 13:48	MH	SW8081	
Endosulfan I	ND	3.6	ug/Kg	07/18/12 13:48	MH	SW8081	
Endosulfan II	ND	7.2	ug/Kg	07/18/12 13:48	MH	SW8081	
Endosulfan sulfate	ND	7.2	ug/Kg	07/18/12 13:48	MH	SW8081	
Endrin	ND	7.2	ug/Kg	07/18/12 13:48	MH	SW8081	
Endrin aldehyde	ND	7.2	ug/Kg	07/18/12 13:48	MH	SW8081	
Endrin ketone	ND	7.2	ug/Kg	07/18/12 13:48	MH	SW8081	
g-BHC	ND	1.1	ug/Kg	07/18/12 13:48	MH	SW8081	
Heptachlor	ND	2.2	ug/Kg	07/18/12 13:48	MH	SW8081	
Heptachlor epoxide	ND	3.6	ug/Kg	07/18/12 13:48	MH	SW8081	
Methoxychlor	ND	36	ug/Kg	07/18/12 13:48	MH	SW8081	
Toxaphene	ND	36	ug/Kg	07/18/12 13:48	MH	SW8081	
QA/QC Surrogates							
% DCBP	35		%	07/18/12 13:48	MH	30 - 150 %	
% TCMX	35		%	07/18/12 13:48	MH	30 - 150 %	
Volatiles							
1,1,1,2-Tetrachloroethane	ND	5.7	ug/Kg	07/19/12 00:12	R/J	SW8260	
1,1,1-Trichloroethane	ND	5.7	ug/Kg	07/19/12 00:12	R/J	SW8260	
1,1,2,2-Tetrachloroethane	ND	5.7	ug/Kg	07/19/12 00:12	R/J	SW8260	
1,1,2-Trichloroethane	ND	5.7	ug/Kg	07/19/12 00:12	R/J	SW8260	
1,1-Dichloroethane	ND	5.7	ug/Kg	07/19/12 00:12	R/J	SW8260	
1,1-Dichloroethene	ND	5.7	ug/Kg	07/19/12 00:12	R/J	SW8260	
1,1-Dichloropropene	ND	5.7	ug/Kg	07/19/12 00:12	R/J	SW8260	
1,2,3-Trichlorobenzene	ND	5.7	ug/Kg	07/19/12 00:12	R/J	SW8260	1

Project ID: 235-245 & 261-263 N 9TH ST
Client ID: B3 (6-8)

Phoenix I.D.: BC11121

Parameter	Result	RL/ PQL	Units	Date/Time	By	Reference	
1,2,3-Trichloropropane	ND	5.7	ug/Kg	07/19/12 00:12	R/J	SW8260	
1,2,4-Trichlorobenzene	ND	5.7	ug/Kg	07/19/12 00:12	R/J	SW8260	
1,2,4-Trimethylbenzene	ND	5.7	ug/Kg	07/19/12 00:12	R/J	SW8260	
1,2-Dibromo-3-chloropropane	ND	5.7	ug/Kg	07/19/12 00:12	R/J	SW8260	
1,2-Dibromoethane	ND	5.7	ug/Kg	07/19/12 00:12	R/J	SW8260	1P
1,2-Dichlorobenzene	ND	5.7	ug/Kg	07/19/12 00:12	R/J	SW8260	
1,2-Dichloroethane	ND	5.7	ug/Kg	07/19/12 00:12	R/J	SW8260	
1,2-Dichloropropane	ND	5.7	ug/Kg	07/19/12 00:12	R/J	SW8260	
1,3,5-Trimethylbenzene	ND	5.7	ug/Kg	07/19/12 00:12	R/J	SW8260	
1,3-Dichlorobenzene	ND	5.7	ug/Kg	07/19/12 00:12	R/J	SW8260	
1,3-Dichloropropane	ND	5.7	ug/Kg	07/19/12 00:12	R/J	SW8260	
1,4-Dichlorobenzene	ND	5.7	ug/Kg	07/19/12 00:12	R/J	SW8260	
2,2-Dichloropropane	ND	5.7	ug/Kg	07/19/12 00:12	R/J	SW8260	
2-Chlorotoluene	ND	5.7	ug/Kg	07/19/12 00:12	R/J	SW8260	
2-Hexanone	ND	29	ug/Kg	07/19/12 00:12	R/J	SW8260	
2-Isopropyltoluene	ND	5.7	ug/Kg	07/19/12 00:12	R/J	SW8260	1
4-Chlorotoluene	ND	5.7	ug/Kg	07/19/12 00:12	R/J	SW8260	
4-Methyl-2-pentanone	ND	29	ug/Kg	07/19/12 00:12	R/J	SW8260	
Acetone	ND	40	ug/Kg	07/19/12 00:12	R/J	SW8260	
Acrylonitrile	ND	11	ug/Kg	07/19/12 00:12	R/J	SW8260	
Benzene	ND	5.7	ug/Kg	07/19/12 00:12	R/J	SW8260	
Bromobenzene	ND	5.7	ug/Kg	07/19/12 00:12	R/J	SW8260	
Bromochloromethane	ND	5.7	ug/Kg	07/19/12 00:12	R/J	SW8260	
Bromodichloromethane	ND	5.7	ug/Kg	07/19/12 00:12	R/J	SW8260	
Bromoform	ND	5.7	ug/Kg	07/19/12 00:12	R/J	SW8260	
Bromomethane	ND	5.7	ug/Kg	07/19/12 00:12	R/J	SW8260	
Carbon Disulfide	ND	5.7	ug/Kg	07/19/12 00:12	R/J	SW8260	
Carbon tetrachloride	ND	5.7	ug/Kg	07/19/12 00:12	R/J	SW8260	
Chlorobenzene	ND	5.7	ug/Kg	07/19/12 00:12	R/J	SW8260	
Chloroethane	ND	5.7	ug/Kg	07/19/12 00:12	R/J	SW8260	
Chloroform	ND	5.7	ug/Kg	07/19/12 00:12	R/J	SW8260	
Chloromethane	ND	5.7	ug/Kg	07/19/12 00:12	R/J	SW8260	
cis-1,2-Dichloroethene	ND	5.7	ug/Kg	07/19/12 00:12	R/J	SW8260	
cis-1,3-Dichloropropene	ND	5.7	ug/Kg	07/19/12 00:12	R/J	SW8260	1
Dibromochloromethane	ND	5.7	ug/Kg	07/19/12 00:12	R/J	SW8260	
Dibromomethane	ND	5.7	ug/Kg	07/19/12 00:12	R/J	SW8260	
Dichlorodifluoromethane	ND	5.7	ug/Kg	07/19/12 00:12	R/J	SW8260	
Ethylbenzene	ND	5.7	ug/Kg	07/19/12 00:12	R/J	SW8260	
Hexachlorobutadiene	ND	5.7	ug/Kg	07/19/12 00:12	R/J	SW8260	1P
Isopropylbenzene	ND	5.7	ug/Kg	07/19/12 00:12	R/J	SW8260	
m&p-Xylene	6.6	5.7	ug/Kg	07/19/12 00:12	R/J	SW8260	
Methyl Ethyl Ketone	ND	29	ug/Kg	07/19/12 00:12	R/J	SW8260	
Methyl t-butyl ether (MTBE)	ND	11	ug/Kg	07/19/12 00:12	R/J	SW8260	
Methylene chloride	ND	29	ug/Kg	07/19/12 00:12	R/J	SW8260	
Naphthalene	ND	5.7	ug/Kg	07/19/12 00:12	R/J	SW8260	
n-Butylbenzene	ND	5.7	ug/Kg	07/19/12 00:12	R/J	SW8260	
n-Propylbenzene	ND	5.7	ug/Kg	07/19/12 00:12	R/J	SW8260	
o-Xylene	ND	5.7	ug/Kg	07/19/12 00:12	R/J	SW8260	
p-Isopropyltoluene	ND	5.7	ug/Kg	07/19/12 00:12	R/J	SW8260	
sec-Butylbenzene	ND	5.7	ug/Kg	07/19/12 00:12	R/J	SW8260	

Parameter	Result	RL/ PQL	Units	Date/Time	By	Reference	
Styrene	ND	5.7	ug/Kg	07/19/12 00:12	R/J	SW8260	
tert-Butylbenzene	ND	5.7	ug/Kg	07/19/12 00:12	R/J	SW8260	
Tetrachloroethene	ND	5.7	ug/Kg	07/19/12 00:12	R/J	SW8260	
Tetrahydrofuran (THF)	ND	11	ug/Kg	07/19/12 00:12	R/J	SW8260	1
Toluene	12	5.7	ug/Kg	07/19/12 00:12	R/J	SW8260	
Total Xylenes	6.6	5.7	ug/Kg	07/19/12 00:12	R/J	SW8260	
trans-1,2-Dichloroethene	ND	5.7	ug/Kg	07/19/12 00:12	R/J	SW8260	
trans-1,3-Dichloropropene	ND	5.7	ug/Kg	07/19/12 00:12	R/J	SW8260	
trans-1,4-dichloro-2-butene	ND	11	ug/Kg	07/19/12 00:12	R/J	SW8260	
Trichloroethene	ND	5.7	ug/Kg	07/19/12 00:12	R/J	SW8260	
Trichlorofluoromethane	ND	5.7	ug/Kg	07/19/12 00:12	R/J	SW8260	
Trichlorotrifluoroethane	ND	5.7	ug/Kg	07/19/12 00:12	R/J	SW8260	
Vinyl chloride	ND	5.7	ug/Kg	07/19/12 00:12	R/J	SW8260	
QA/QC Surrogates							
% 1,2-dichlorobenzene-d4	100		%	07/19/12 00:12	R/J	70 - 130 %	
% Bromofluorobenzene	75		%	07/19/12 00:12	R/J	70 - 130 %	
% Dibromofluoromethane	97		%	07/19/12 00:12	R/J	70 - 130 %	
% Toluene-d8	89		%	07/19/12 00:12	R/J	70 - 130 %	

Semivolatiles

1,2,4,5-Tetrachlorobenzene	ND	260	ug/Kg	07/17/12 14:22	DD	SW 8270
1,2,4-Trichlorobenzene	ND	260	ug/Kg	07/17/12 14:22	DD	SW 8270
1,2-Dichlorobenzene	ND	260	ug/Kg	07/17/12 14:22	DD	SW 8270
1,3-Dichlorobenzene	ND	260	ug/Kg	07/17/12 14:22	DD	SW 8270
1,4-Dichlorobenzene	ND	260	ug/Kg	07/17/12 14:22	DD	SW 8270
2,4,5-Trichlorophenol	ND	260	ug/Kg	07/17/12 14:22	DD	SW 8270
2,4,6-Trichlorophenol	ND	260	ug/Kg	07/17/12 14:22	DD	SW 8270
2,4-Dichlorophenol	ND	260	ug/Kg	07/17/12 14:22	DD	SW 8270
2,4-Dimethylphenol	ND	260	ug/Kg	07/17/12 14:22	DD	SW 8270
2,4-Dinitrophenol	ND	600	ug/Kg	07/17/12 14:22	DD	SW 8270
2,4-Dinitrotoluene	ND	260	ug/Kg	07/17/12 14:22	DD	SW 8270
2,6-Dinitrotoluene	ND	260	ug/Kg	07/17/12 14:22	DD	SW 8270
2-Chloronaphthalene	ND	260	ug/Kg	07/17/12 14:22	DD	SW 8270
2-Chlorophenol	ND	260	ug/Kg	07/17/12 14:22	DD	SW 8270
2-Methylnaphthalene	ND	260	ug/Kg	07/17/12 14:22	DD	SW 8270
2-Methylphenol (o-cresol)	ND	260	ug/Kg	07/17/12 14:22	DD	SW 8270
2-Nitroaniline	ND	600	ug/Kg	07/17/12 14:22	DD	SW 8270
2-Nitrophenol	ND	260	ug/Kg	07/17/12 14:22	DD	SW 8270
3&4-Methylphenol (m&p-cresol)	ND	380	ug/Kg	07/17/12 14:22	DD	SW 8270
3,3'-Dichlorobenzidine	ND	260	ug/Kg	07/17/12 14:22	DD	SW 8270
3-Nitroaniline	ND	600	ug/Kg	07/17/12 14:22	DD	SW 8270
4,6-Dinitro-2-methylphenol	ND	1100	ug/Kg	07/17/12 14:22	DD	SW 8270
4-Bromophenyl phenyl ether	ND	380	ug/Kg	07/17/12 14:22	DD	SW 8270
4-Chloro-3-methylphenol	ND	260	ug/Kg	07/17/12 14:22	DD	SW 8270
4-Chloroaniline	ND	260	ug/Kg	07/17/12 14:22	DD	SW 8270
4-Chlorophenyl phenyl ether	ND	260	ug/Kg	07/17/12 14:22	DD	SW 8270
4-Nitroaniline	ND	600	ug/Kg	07/17/12 14:22	DD	SW 8270
4-Nitrophenol	ND	1100	ug/Kg	07/17/12 14:22	DD	SW 8270
Acenaphthene	ND	260	ug/Kg	07/17/12 14:22	DD	SW 8270
Acenaphthylene	ND	260	ug/Kg	07/17/12 14:22	DD	SW 8270

Project ID: 235-245 & 261-263 N 9TH ST
Client ID: B3 (6-8)

Phoenix I.D.: BC11121

Parameter	Result	RL/ PQL	Units	Date/Time	By	Reference	
Acetophenone	ND	260	ug/Kg	07/17/12 14:22	DD	SW 8270	
Aniline	ND	1100	ug/Kg	07/17/12 14:22	DD	SW 8270	LO
Anthracene	ND	260	ug/Kg	07/17/12 14:22	DD	SW 8270	
Azobenzene	ND	380	ug/Kg	07/17/12 14:22	DD	SW 8270	1
Benz(a)anthracene	ND	260	ug/Kg	07/17/12 14:22	DD	SW 8270	
Benzidine	ND	450	ug/Kg	07/17/12 14:22	DD	SW 8270	
Benzo(a)pyrene	ND	260	ug/Kg	07/17/12 14:22	DD	SW 8270	
Benzo(b)fluoranthene	280	260	ug/Kg	07/17/12 14:22	DD	SW 8270	
Benzo(ghi)perylene	ND	260	ug/Kg	07/17/12 14:22	DD	SW 8270	
Benzo(k)fluoranthene	ND	260	ug/Kg	07/17/12 14:22	DD	SW 8270	
Benzoic acid	ND	1100	ug/Kg	07/17/12 14:22	DD	SW 8270	LO
Benzyl butyl phthalate	ND	260	ug/Kg	07/17/12 14:22	DD	SW 8270	
Bis(2-chloroethoxy)methane	ND	260	ug/Kg	07/17/12 14:22	DD	SW 8270	
Bis(2-chloroethyl)ether	ND	380	ug/Kg	07/17/12 14:22	DD	SW 8270	
Bis(2-chloroisopropyl)ether	ND	260	ug/Kg	07/17/12 14:22	DD	SW 8270	
Bis(2-ethylhexyl)phthalate	ND	260	ug/Kg	07/17/12 14:22	DD	SW 8270	
Carbazole	ND	570	ug/Kg	07/17/12 14:22	DD	SW 8270	
Chrysene	ND	260	ug/Kg	07/17/12 14:22	DD	SW 8270	
Dibenz(a,h)anthracene	ND	260	ug/Kg	07/17/12 14:22	DD	SW 8270	
Dibenzofuran	ND	260	ug/Kg	07/17/12 14:22	DD	SW 8270	
Diethyl phthalate	ND	260	ug/Kg	07/17/12 14:22	DD	SW 8270	
Dimethylphthalate	ND	260	ug/Kg	07/17/12 14:22	DD	SW 8270	
Di-n-butylphthalate	ND	260	ug/Kg	07/17/12 14:22	DD	SW 8270	
Di-n-octylphthalate	ND	260	ug/Kg	07/17/12 14:22	DD	SW 8270	
Fluoranthene	440	260	ug/Kg	07/17/12 14:22	DD	SW 8270	
Fluorene	ND	260	ug/Kg	07/17/12 14:22	DD	SW 8270	
Hexachlorobenzene	ND	260	ug/Kg	07/17/12 14:22	DD	SW 8270	
Hexachlorobutadiene	ND	260	ug/Kg	07/17/12 14:22	DD	SW 8270	
Hexachlorocyclopentadiene	ND	260	ug/Kg	07/17/12 14:22	DD	SW 8270	
Hexachloroethane	ND	260	ug/Kg	07/17/12 14:22	DD	SW 8270	
Indeno(1,2,3-cd)pyrene	ND	260	ug/Kg	07/17/12 14:22	DD	SW 8270	
Isophorone	ND	260	ug/Kg	07/17/12 14:22	DD	SW 8270	
Naphthalene	ND	260	ug/Kg	07/17/12 14:22	DD	SW 8270	
Nitrobenzene	ND	260	ug/Kg	07/17/12 14:22	DD	SW 8270	
N-Nitrosodimethylamine	ND	380	ug/Kg	07/17/12 14:22	DD	SW 8270	
N-Nitrosodi-n-propylamine	ND	260	ug/Kg	07/17/12 14:22	DD	SW 8270	
N-Nitrosodiphenylamine	ND	380	ug/Kg	07/17/12 14:22	DD	SW 8270	
Pentachloronitrobenzene	ND	380	ug/Kg	07/17/12 14:22	DD	SW 8270	
Pentachlorophenol	ND	380	ug/Kg	07/17/12 14:22	DD	SW 8270	
Phenanthrene	330	260	ug/Kg	07/17/12 14:22	DD	SW 8270	
Phenol	ND	260	ug/Kg	07/17/12 14:22	DD	SW 8270	
Pyrene	410	260	ug/Kg	07/17/12 14:22	DD	SW 8270	
Pyridine	ND	380	ug/Kg	07/17/12 14:22	DD	SW 8270	
QA/QC Surrogates							
% 2,4,6-Tribromophenol	87		%	07/17/12 14:22	DD	15 - 130 %	
% 2-Fluorobiphenyl	67		%	07/17/12 14:22	DD	30 - 130 %	
% 2-Fluorophenol	67		%	07/17/12 14:22	DD	15 - 130 %	
% Nitrobenzene-d5	74		%	07/17/12 14:22	DD	30 - 130 %	
% Phenol-d5	71		%	07/17/12 14:22	DD	15 - 130 %	
% Terphenyl-d14	66		%	07/17/12 14:22	DD	30 - 130 %	

Project ID: 235-245 & 261-263 N 9TH ST

Phoenix I.D.: BC11121

Client ID: B3 (6-8)

Parameter	Result	RL/ PQL	Units	Date/Time	By	Reference

1 = This parameter is not certified by NY NELAC for this matrix. NY NELAC does not offer certification for all parameters at this time.
1P = This parameter is pending certification by NY NELAC for this matrix.
1O = This parameter is not certified by NY NELAC for this matrix.

RL/PQL=Reporting/Pratical Quantitation Level (Equivalent to NELAC LOQ, Limit of Quanitation) ND=Not Detected
BRL=Below Reporting Level

Comments:

**Poor IS recovery was observed for volatiles due to matrix interference. Sample was analyzed twice with similar results.

All soils and sludges are reported on a dry weight basis unless otherwise noted in the sample comments.

If there are any questions regarding this data, please call Phoenix Client Services at extension 200.
This report must not be reproduced except in full as defined by the attached chain of custody.

Phyllis Shiller, Laboratory Director
July 26, 2012
Reviewed and Released by: Bobbi Aloisa, Vice President

PHOENIX

Environmental Laboratories, Inc.
587 East Middle Turnpike, P.O.Box 370, Manchester, CT 06045
Tel. (860) 645-1102 Fax (860) 645-0823

ACCREDITED IN ACCORDANCE WITH nelac NY # 11301

Analysis Report

July 26, 2012

FOR: Attn: Mr. Charles B. Sosik, P.G
Environmental Business Consulta
1808 Middle Country Rd
Ridge NY 11961-2406

Sample Information		Custody Information		Date	Time
Matrix:	SOIL	Collected by:		07/13/12	0:00
Location Code:	EBC	Received by:	SW	07/16/12	16:14
Rush Request:	72 Hour	Analyzed by:	see "By" below		
P.O.#:					

Laboratory Data

SDG ID: GBC11116
Phoenix ID: BC11122

Project ID: 235-245 & 261-263 N 9TH ST
Client ID: B4 (0-2)

Parameter	Result	RL/ PQL	Units	Date/Time	By	Reference
Silver	< 0.38	0.38	mg/Kg	07/19/12 04:24	LK	SW6010
Aluminum	9060	58	mg/Kg	07/18/12 15:40	EK	SW6010
Arsenic	4.3	0.8	mg/Kg	07/19/12 04:24	LK	SW6010
Barium	148	0.38	mg/Kg	07/19/12 04:24	LK	SW6010
Beryllium	< 0.31	0.31	mg/Kg	07/19/12 04:24	LK	SW6010
Calcium	51500	58	mg/Kg	07/18/12 15:40	EK	SW6010
Cadmium	< 0.38	0.38	mg/Kg	07/19/12 04:24	LK	SW6010
Cobalt	2.88	0.38	mg/Kg	07/19/12 04:24	LK	SW6010
Chromium	19.2	0.38	mg/Kg	07/19/12 04:24	LK	SW6010
Copper	27.0	0.38	mg/kg	07/19/12 04:24	LK	SW6010
Iron	10900	58	mg/Kg	07/18/12 15:40	EK	SW6010
Mercury	0.48	0.08	mg/Kg	07/17/12 11:55	RS	SW-7471
Potassium	871	5.8	mg/Kg	07/19/12 04:24	LK	SW6010
Magnesium	4460	58	mg/Kg	07/18/12 15:40	EK	SW6010
Manganese	233	3.8	mg/Kg	07/18/12 15:40	EK	SW6010
Sodium	369	58	mg/Kg	07/18/12 15:40	LK	SW6010
Nickel	11.0	0.38	mg/Kg	07/19/12 04:24	LK	SW6010
Lead	159	3.8	mg/Kg	07/18/12 15:40	EK	SW6010
Antimony	< 3.8	3.8	mg/Kg	07/19/12 04:24	LK	SW6010
Selenium	< 1.5	1.5	mg/Kg	07/19/12 04:24	LK	SW6010
Thallium	< 3.5	3.5	mg/Kg	07/19/12 04:24	LK	SW6010
Vanadium	19.9	0.38	mg/Kg	07/19/12 04:24	LK	SW6010
Zinc	93.4	0.38	mg/Kg	07/19/12 04:24	LK	SW6010
Percent Solid	88		%	07/16/12 19:14	JL	E160.3
Soil Extraction for PCB	Completed			07/16/12 00:00	BB	SW3545
Soil Extraction for Pesticide	Completed			07/16/12 00:00	BB	SW3545
Soil Extraction for SVOA	Completed			07/16/12 00:00	BJ/F	SW3545
Mercury Digestion	Completed			07/17/12 00:00	X/X	SW7471

Parameter	Result	RL/ PQL	Units	Date/Time	By	Reference	
Total Metals Digest	Completed			07/16/12 00:00	N/AG	SW846 - 3050	
Polychlorinated Biphenyls							
PCB-1016	ND	75	ug/Kg	07/19/12 15:16	AW	SW 8082	
PCB-1221	ND	75	ug/Kg	07/19/12 15:16	AW	SW 8082	
PCB-1232	ND	75	ug/Kg	07/19/12 15:16	AW	SW 8082	
PCB-1242	ND	75	ug/Kg	07/19/12 15:16	AW	SW 8082	
PCB-1248	ND	75	ug/Kg	07/19/12 15:16	AW	SW 8082	
PCB-1254	ND	75	ug/Kg	07/19/12 15:16	AW	SW 8082	
PCB-1260	ND	75	ug/Kg	07/19/12 15:16	AW	SW 8082	
PCB-1262	ND	75	ug/Kg	07/19/12 15:16	AW	SW 8082	
PCB-1268	ND	75	ug/Kg	07/19/12 15:16	AW	SW 8082	
QA/QC Surrogates							
% DCBP	47		%	07/19/12 15:16	AW	30 - 150 %	
% TCMX	36		%	07/19/12 15:16	AW	30 - 150 %	
Pesticides							
4,4' -DDD	ND*	72	ug/Kg	07/18/12 11:52	MH	SW8081	
4,4' -DDE	ND*	72	ug/Kg	07/18/12 11:52	MH	SW8081	
4,4' -DDT	ND*	72	ug/Kg	07/18/12 11:52	MH	SW8081	
a-BHC	ND*	36	ug/Kg	07/18/12 11:52	MH	SW8081	
Alachlor	ND*	36	ug/Kg	07/18/12 11:52	MH	SW8081	1
Aldrin	ND*	11	ug/Kg	07/18/12 11:52	MH	SW8081	
b-BHC	ND*	36	ug/Kg	07/18/12 11:52	MH	SW8081	
Chlordane	810	110	ug/Kg	07/18/12 11:52	MH	SW8081	
d-BHC	ND*	36	ug/Kg	07/18/12 11:52	MH	SW8081	
Dieldrin	14	11	ug/Kg	07/18/12 11:52	MH	SW8081	
Endosulfan I	ND*	36	ug/Kg	07/18/12 11:52	MH	SW8081	
Endosulfan II	ND*	72	ug/Kg	07/18/12 11:52	MH	SW8081	
Endosulfan sulfate	ND*	72	ug/Kg	07/18/12 11:52	MH	SW8081	
Endrin	ND*	72	ug/Kg	07/18/12 11:52	MH	SW8081	
Endrin aldehyde	ND*	72	ug/Kg	07/18/12 11:52	MH	SW8081	
Endrin ketone	ND*	72	ug/Kg	07/18/12 11:52	MH	SW8081	
g-BHC	ND*	11	ug/Kg	07/18/12 11:52	MH	SW8081	
Heptachlor	ND*	23	ug/Kg	07/18/12 11:52	MH	SW8081	
Heptachlor epoxide	ND*	36	ug/Kg	07/18/12 11:52	MH	SW8081	
Methoxychlor	ND*	360	ug/Kg	07/18/12 11:52	MH	SW8081	
Toxaphene	ND*	360	ug/Kg	07/18/12 11:52	MH	SW8081	
QA/QC Surrogates							
% DCBP	Diluted Out		%	07/18/12 11:52	MH	30 - 150 %	
% TCMX	Diluted Out		%	07/18/12 11:52	MH	30 - 150 %	
Volatiles							
1,1,1,2-Tetrachloroethane	ND	5.7	ug/Kg	07/18/12 12:11	R/J	SW8260	
1,1,1-Trichloroethane	ND	5.7	ug/Kg	07/18/12 12:11	R/J	SW8260	
1,1,2,2-Tetrachloroethane	ND	5.7	ug/Kg	07/18/12 12:11	R/J	SW8260	
1,1,2-Trichloroethane	ND	5.7	ug/Kg	07/18/12 12:11	R/J	SW8260	
1,1-Dichloroethane	ND	5.7	ug/Kg	07/18/12 12:11	R/J	SW8260	
1,1-Dichloroethene	ND	5.7	ug/Kg	07/18/12 12:11	R/J	SW8260	
1,1-Dichloropropene	ND	5.7	ug/Kg	07/18/12 12:11	R/J	SW8260	
1,2,3-Trichlorobenzene	ND	5.7	ug/Kg	07/18/12 12:11	R/J	SW8260	1

Project ID: 235-245 & 261-263 N 9TH ST
Client ID: B4 (0-2)

Phoenix I.D.: BC11122

Parameter	Result	RL/ PQL	Units	Date/Time	By	Reference	
1,2,3-Trichloropropane	ND	5.7	ug/Kg	07/18/12 12:11	R/J	SW8260	
1,2,4-Trichlorobenzene	ND	5.7	ug/Kg	07/18/12 12:11	R/J	SW8260	
1,2,4-Trimethylbenzene	ND	5.7	ug/Kg	07/18/12 12:11	R/J	SW8260	
1,2-Dibromo-3-chloropropane	ND	5.7	ug/Kg	07/18/12 12:11	R/J	SW8260	
1,2-Dibromoethane	ND	5.7	ug/Kg	07/18/12 12:11	R/J	SW8260	1P
1,2-Dichlorobenzene	ND	5.7	ug/Kg	07/18/12 12:11	R/J	SW8260	
1,2-Dichloroethane	ND	5.7	ug/Kg	07/18/12 12:11	R/J	SW8260	
1,2-Dichloropropane	ND	5.7	ug/Kg	07/18/12 12:11	R/J	SW8260	
1,3,5-Trimethylbenzene	ND	5.7	ug/Kg	07/18/12 12:11	R/J	SW8260	
1,3-Dichlorobenzene	ND	5.7	ug/Kg	07/18/12 12:11	R/J	SW8260	
1,3-Dichloropropane	ND	5.7	ug/Kg	07/18/12 12:11	R/J	SW8260	
1,4-Dichlorobenzene	ND	5.7	ug/Kg	07/18/12 12:11	R/J	SW8260	
2,2-Dichloropropane	ND	5.7	ug/Kg	07/18/12 12:11	R/J	SW8260	
2-Chlorotoluene	ND	5.7	ug/Kg	07/18/12 12:11	R/J	SW8260	
2-Hexanone	ND	28	ug/Kg	07/18/12 12:11	R/J	SW8260	
2-Isopropyltoluene	ND	5.7	ug/Kg	07/18/12 12:11	R/J	SW8260	1
4-Chlorotoluene	ND	5.7	ug/Kg	07/18/12 12:11	R/J	SW8260	
4-Methyl-2-pentanone	ND	28	ug/Kg	07/18/12 12:11	R/J	SW8260	
Acetone	ND	28	ug/Kg	07/18/12 12:11	R/J	SW8260	
Acrylonitrile	ND	11	ug/Kg	07/18/12 12:11	R/J	SW8260	
Benzene	ND	5.7	ug/Kg	07/18/12 12:11	R/J	SW8260	
Bromobenzene	ND	5.7	ug/Kg	07/18/12 12:11	R/J	SW8260	
Bromochloromethane	ND	5.7	ug/Kg	07/18/12 12:11	R/J	SW8260	
Bromodichloromethane	ND	5.7	ug/Kg	07/18/12 12:11	R/J	SW8260	
Bromoform	ND	5.7	ug/Kg	07/18/12 12:11	R/J	SW8260	
Bromomethane	ND	5.7	ug/Kg	07/18/12 12:11	R/J	SW8260	
Carbon Disulfide	ND	5.7	ug/Kg	07/18/12 12:11	R/J	SW8260	
Carbon tetrachloride	ND	5.7	ug/Kg	07/18/12 12:11	R/J	SW8260	
Chlorobenzene	ND	5.7	ug/Kg	07/18/12 12:11	R/J	SW8260	
Chloroethane	ND	5.7	ug/Kg	07/18/12 12:11	R/J	SW8260	
Chloroform	ND	5.7	ug/Kg	07/18/12 12:11	R/J	SW8260	
Chloromethane	ND	5.7	ug/Kg	07/18/12 12:11	R/J	SW8260	
cis-1,2-Dichloroethene	ND	5.7	ug/Kg	07/18/12 12:11	R/J	SW8260	
cis-1,3-Dichloropropene	ND	5.7	ug/Kg	07/18/12 12:11	R/J	SW8260	1
Dibromochloromethane	ND	5.7	ug/Kg	07/18/12 12:11	R/J	SW8260	
Dibromomethane	ND	5.7	ug/Kg	07/18/12 12:11	R/J	SW8260	
Dichlorodifluoromethane	ND	5.7	ug/Kg	07/18/12 12:11	R/J	SW8260	
Ethylbenzene	ND	5.7	ug/Kg	07/18/12 12:11	R/J	SW8260	
Hexachlorobutadiene	ND	5.7	ug/Kg	07/18/12 12:11	R/J	SW8260	1P
Isopropylbenzene	ND	5.7	ug/Kg	07/18/12 12:11	R/J	SW8260	
m&p-Xylene	ND	5.7	ug/Kg	07/18/12 12:11	R/J	SW8260	
Methyl Ethyl Ketone	ND	28	ug/Kg	07/18/12 12:11	R/J	SW8260	
Methyl t-butyl ether (MTBE)	ND	11	ug/Kg	07/18/12 12:11	R/J	SW8260	
Methylene chloride	ND	5.7	ug/Kg	07/18/12 12:11	R/J	SW8260	
Naphthalene	ND	5.7	ug/Kg	07/18/12 12:11	R/J	SW8260	
n-Butylbenzene	ND	5.7	ug/Kg	07/18/12 12:11	R/J	SW8260	
n-Propylbenzene	ND	5.7	ug/Kg	07/18/12 12:11	R/J	SW8260	
o-Xylene	ND	5.7	ug/Kg	07/18/12 12:11	R/J	SW8260	
p-Isopropyltoluene	ND	5.7	ug/Kg	07/18/12 12:11	R/J	SW8260	
sec-Butylbenzene	ND	5.7	ug/Kg	07/18/12 12:11	R/J	SW8260	

Parameter	Result	RL/ PQL	Units	Date/Time	By	Reference	
Styrene	ND	5.7	ug/Kg	07/18/12 12:11	R/J	SW8260	
tert-Butylbenzene	ND	5.7	ug/Kg	07/18/12 12:11	R/J	SW8260	
Tetrachloroethene	ND	5.7	ug/Kg	07/18/12 12:11	R/J	SW8260	
Tetrahydrofuran (THF)	ND	11	ug/Kg	07/18/12 12:11	R/J	SW8260	1
Toluene	ND	5.7	ug/Kg	07/18/12 12:11	R/J	SW8260	
Total Xylenes	ND	5.7	ug/Kg	07/18/12 12:11	R/J	SW8260	
trans-1,2-Dichloroethene	ND	5.7	ug/Kg	07/18/12 12:11	R/J	SW8260	
trans-1,3-Dichloropropene	ND	5.7	ug/Kg	07/18/12 12:11	R/J	SW8260	
trans-1,4-dichloro-2-butene	ND	11	ug/Kg	07/18/12 12:11	R/J	SW8260	
Trichloroethene	ND	5.7	ug/Kg	07/18/12 12:11	R/J	SW8260	
Trichlorofluoromethane	ND	5.7	ug/Kg	07/18/12 12:11	R/J	SW8260	
Trichlorotrifluoroethane	ND	5.7	ug/Kg	07/18/12 12:11	R/J	SW8260	
Vinyl chloride	ND	5.7	ug/Kg	07/18/12 12:11	R/J	SW8260	
QA/QC Surrogates							
% 1,2-dichlorobenzene-d4	108		%	07/18/12 12:11	R/J	70 - 130 %	
% Bromofluorobenzene	86		%	07/18/12 12:11	R/J	70 - 130 %	
% Dibromofluoromethane	102		%	07/18/12 12:11	R/J	70 - 130 %	
% Toluene-d8	95		%	07/18/12 12:11	R/J	70 - 130 %	

Semivolatiles

1,2,4,5-Tetrachlorobenzene	ND	530	ug/Kg	07/17/12 14:49	DD	SW 8270
1,2,4-Trichlorobenzene	ND	530	ug/Kg	07/17/12 14:49	DD	SW 8270
1,2-Dichlorobenzene	ND	530	ug/Kg	07/17/12 14:49	DD	SW 8270
1,3-Dichlorobenzene	ND	530	ug/Kg	07/17/12 14:49	DD	SW 8270
1,4-Dichlorobenzene	ND	530	ug/Kg	07/17/12 14:49	DD	SW 8270
2,4,5-Trichlorophenol	ND	530	ug/Kg	07/17/12 14:49	DD	SW 8270
2,4,6-Trichlorophenol	ND	530	ug/Kg	07/17/12 14:49	DD	SW 8270
2,4-Dichlorophenol	ND	530	ug/Kg	07/17/12 14:49	DD	SW 8270
2,4-Dimethylphenol	ND	530	ug/Kg	07/17/12 14:49	DD	SW 8270
2,4-Dinitrophenol	ND	1200	ug/Kg	07/17/12 14:49	DD	SW 8270
2,4-Dinitrotoluene	ND	530	ug/Kg	07/17/12 14:49	DD	SW 8270
2,6-Dinitrotoluene	ND	530	ug/Kg	07/17/12 14:49	DD	SW 8270
2-Chloronaphthalene	ND	530	ug/Kg	07/17/12 14:49	DD	SW 8270
2-Chlorophenol	ND	530	ug/Kg	07/17/12 14:49	DD	SW 8270
2-Methylnaphthalene	ND	530	ug/Kg	07/17/12 14:49	DD	SW 8270
2-Methylphenol (o-cresol)	ND	530	ug/Kg	07/17/12 14:49	DD	SW 8270
2-Nitroaniline	ND	1200	ug/Kg	07/17/12 14:49	DD	SW 8270
2-Nitrophenol	ND	530	ug/Kg	07/17/12 14:49	DD	SW 8270
3&4-Methylphenol (m&p-cresol)	ND	750	ug/Kg	07/17/12 14:49	DD	SW 8270
3,3'-Dichlorobenzidine	ND	530	ug/Kg	07/17/12 14:49	DD	SW 8270
3-Nitroaniline	ND	1200	ug/Kg	07/17/12 14:49	DD	SW 8270
4,6-Dinitro-2-methylphenol	ND	2200	ug/Kg	07/17/12 14:49	DD	SW 8270
4-Bromophenyl phenyl ether	ND	750	ug/Kg	07/17/12 14:49	DD	SW 8270
4-Chloro-3-methylphenol	ND	530	ug/Kg	07/17/12 14:49	DD	SW 8270
4-Chloroaniline	ND	530	ug/Kg	07/17/12 14:49	DD	SW 8270
4-Chlorophenyl phenyl ether	ND	530	ug/Kg	07/17/12 14:49	DD	SW 8270
4-Nitroaniline	ND	1200	ug/Kg	07/17/12 14:49	DD	SW 8270
4-Nitrophenol	ND	2200	ug/Kg	07/17/12 14:49	DD	SW 8270
Acenaphthene	ND	530	ug/Kg	07/17/12 14:49	DD	SW 8270
Acenaphthylene	ND	530	ug/Kg	07/17/12 14:49	DD	SW 8270

Project ID: 235-245 & 261-263 N 9TH ST
Client ID: B4 (0-2)

Phoenix I.D.: BC11122

Parameter	Result	RL/ PQL	Units	Date/Time	By	Reference	
Acetophenone	ND	530	ug/Kg	07/17/12 14:49	DD	SW 8270	
Aniline	ND	2200	ug/Kg	07/17/12 14:49	DD	SW 8270	LO
Anthracene	860	530	ug/Kg	07/17/12 14:49	DD	SW 8270	
Azobenzene	ND	750	ug/Kg	07/17/12 14:49	DD	SW 8270	1
Benz(a)anthracene	2800	530	ug/Kg	07/17/12 14:49	DD	SW 8270	
Benzidine	ND	900	ug/Kg	07/17/12 14:49	DD	SW 8270	
Benzo(a)pyrene	2400	530	ug/Kg	07/17/12 14:49	DD	SW 8270	
Benzo(b)fluoranthene	3700	530	ug/Kg	07/17/12 14:49	DD	SW 8270	
Benzo(ghi)perylene	980	530	ug/Kg	07/17/12 14:49	DD	SW 8270	
Benzo(k)fluoranthene	1200	530	ug/Kg	07/17/12 14:49	DD	SW 8270	
Benzoic acid	ND	2200	ug/Kg	07/17/12 14:49	DD	SW 8270	LO
Benzyl butyl phthalate	ND	530	ug/Kg	07/17/12 14:49	DD	SW 8270	
Bis(2-chloroethoxy)methane	ND	530	ug/Kg	07/17/12 14:49	DD	SW 8270	
Bis(2-chloroethyl)ether	ND	750	ug/Kg	07/17/12 14:49	DD	SW 8270	
Bis(2-chloroisopropyl)ether	ND	530	ug/Kg	07/17/12 14:49	DD	SW 8270	
Bis(2-ethylhexyl)phthalate	ND	530	ug/Kg	07/17/12 14:49	DD	SW 8270	
Carbazole	ND	1100	ug/Kg	07/17/12 14:49	DD	SW 8270	
Chrysene	2700	530	ug/Kg	07/17/12 14:49	DD	SW 8270	
Dibenz(a,h)anthracene	ND	530	ug/Kg	07/17/12 14:49	DD	SW 8270	
Dibenzofuran	ND	530	ug/Kg	07/17/12 14:49	DD	SW 8270	
Diethyl phthalate	ND	530	ug/Kg	07/17/12 14:49	DD	SW 8270	
Dimethylphthalate	ND	530	ug/Kg	07/17/12 14:49	DD	SW 8270	
Di-n-butylphthalate	ND	530	ug/Kg	07/17/12 14:49	DD	SW 8270	
Di-n-octylphthalate	ND	530	ug/Kg	07/17/12 14:49	DD	SW 8270	
Fluoranthene	5000	530	ug/Kg	07/17/12 14:49	DD	SW 8270	
Fluorene	ND	530	ug/Kg	07/17/12 14:49	DD	SW 8270	
Hexachlorobenzene	ND	530	ug/Kg	07/17/12 14:49	DD	SW 8270	
Hexachlorobutadiene	ND	530	ug/Kg	07/17/12 14:49	DD	SW 8270	
Hexachlorocyclopentadiene	ND	530	ug/Kg	07/17/12 14:49	DD	SW 8270	
Hexachloroethane	ND	530	ug/Kg	07/17/12 14:49	DD	SW 8270	
Indeno(1,2,3-cd)pyrene	960	530	ug/Kg	07/17/12 14:49	DD	SW 8270	
Isophorone	ND	530	ug/Kg	07/17/12 14:49	DD	SW 8270	
Naphthalene	ND	530	ug/Kg	07/17/12 14:49	DD	SW 8270	
Nitrobenzene	ND	530	ug/Kg	07/17/12 14:49	DD	SW 8270	
N-Nitrosodimethylamine	ND	750	ug/Kg	07/17/12 14:49	DD	SW 8270	
N-Nitrosodi-n-propylamine	ND	530	ug/Kg	07/17/12 14:49	DD	SW 8270	
N-Nitrosodiphenylamine	ND	750	ug/Kg	07/17/12 14:49	DD	SW 8270	
Pentachloronitrobenzene	ND	750	ug/Kg	07/17/12 14:49	DD	SW 8270	
Pentachlorophenol	ND	750	ug/Kg	07/17/12 14:49	DD	SW 8270	
Phenanthrene	3700	530	ug/Kg	07/17/12 14:49	DD	SW 8270	
Phenol	ND	530	ug/Kg	07/17/12 14:49	DD	SW 8270	
Pyrene	4800	530	ug/Kg	07/17/12 14:49	DD	SW 8270	
Pyridine	ND	750	ug/Kg	07/17/12 14:49	DD	SW 8270	
QA/QC Surrogates							
% 2,4,6-Tribromophenol	79		%	07/17/12 14:49	DD	15 - 130 %	
% 2-Fluorobiphenyl	84		%	07/17/12 14:49	DD	30 - 130 %	
% 2-Fluorophenol	78		%	07/17/12 14:49	DD	15 - 130 %	
% Nitrobenzene-d5	94		%	07/17/12 14:49	DD	30 - 130 %	
% Phenol-d5	89		%	07/17/12 14:49	DD	15 - 130 %	
% Terphenyl-d14	81		%	07/17/12 14:49	DD	30 - 130 %	

Project ID: 235-245 & 261-263 N 9TH ST

Client ID: B4 (0-2)

Phoenix I.D.: BC11122

Parameter	Result	RL/ PQL	Units	Date/Time	By	Reference

1 = This parameter is not certified by NY NELAC for this matrix. NY NELAC does not offer certification for all parameters at this time.
1P = This parameter is pending certification by NY NELAC for this matrix.
1O = This parameter is not certified by NY NELAC for this matrix.

RL/PQL=Reporting/Pratical Quantitation Level (Equivalent to NELAC LOQ, Limit of Quanitation) ND=Not Detected
BRL=Below Reporting Level

Comments:

* Due to a matrix interference and/or the presence of a large amount of non-target material in the sample, an elevated RL was reported for the semivolatile analysis.

* For Pesticides, due to matrix interference from non target compounds in the sample an elevated RL was reported.

All soils and sludges are reported on a dry weight basis unless otherwise noted in the sample comments.

If there are any questions regarding this data, please call Phoenix Client Services at extension 200.
This report must not be reproduced except in full as defined by the attached chain of custody.

Phyllis Shiller, Laboratory Director
July 26, 2012
Reviewed and Released by: Bobbi Aloisa, Vice President

PHOENIX

Environmental Laboratories, Inc.
587 East Middle Turnpike, P.O.Box 370, Manchester, CT 06045
Tel. (860) 645-1102 Fax (860) 645-0823

ACCREDITED IN ACCORDANCE WITH nelac NY # 11301

Analysis Report

July 26, 2012

FOR: Attn: Mr. Charles B. Sosik, P.G
Environmental Business Consulta
1808 Middle Country Rd
Ridge NY 11961-2406

Sample Information		Custody Information		Date	Time
Matrix:	SOIL	Collected by:		07/13/12	0:00
Location Code:	EBC	Received by:	SW	07/16/12	16:14
Rush Request:	72 Hour	Analyzed by:	see "By" below		
P.O.#:					

Laboratory Data

SDG ID: GBC11116
Phoenix ID: BC11123

Project ID: 235-245 & 261-263 N 9TH ST
Client ID: B4 (6-8)

Parameter	Result	RL/ PQL	Units	Date/Time	By	Reference
Silver	< 0.40	0.40	mg/Kg	07/19/12 04:28	LK	SW6010
Aluminum	7730	60	mg/Kg	07/18/12 15:43	EK	SW6010
Arsenic	5.4	0.8	mg/Kg	07/19/12 04:28	LK	SW6010
Barium	105	0.40	mg/Kg	07/19/12 04:28	LK	SW6010
Beryllium	< 0.32	0.32	mg/Kg	07/19/12 04:28	LK	SW6010
Calcium	48200	60	mg/Kg	07/18/12 15:43	EK	SW6010
Cadmium	< 0.40	0.40	mg/Kg	07/19/12 04:28	LK	SW6010
Cobalt	3.95	0.40	mg/Kg	07/19/12 04:28	LK	SW6010
Chromium	15.0	0.40	mg/Kg	07/19/12 04:28	LK	SW6010
Copper	28.4	0.40	mg/kg	07/19/12 04:28	LK	SW6010
Iron	15300	60	mg/Kg	07/18/12 15:43	EK	SW6010
Mercury	0.18	0.09	mg/Kg	07/17/12 11:58	RS	SW-7471
Potassium	1070	6.0	mg/Kg	07/19/12 04:28	LK	SW6010
Magnesium	4080	60	mg/Kg	07/18/12 15:43	EK	SW6010
Manganese	267	4.0	mg/Kg	07/18/12 15:43	EK	SW6010
Sodium	523	60	mg/Kg	07/18/12 15:43	LK	SW6010
Nickel	11.1	0.40	mg/Kg	07/19/12 04:28	LK	SW6010
Lead	154	4.0	mg/Kg	07/18/12 15:43	EK	SW6010
Antimony	< 4.0	4.0	mg/Kg	07/19/12 04:28	LK	SW6010
Selenium	< 1.6	1.6	mg/Kg	07/19/12 04:28	LK	SW6010
Thallium	< 3.6	3.6	mg/Kg	07/19/12 04:28	LK	SW6010
Vanadium	21.1	0.40	mg/Kg	07/19/12 04:28	LK	SW6010
Zinc	192	4.0	mg/Kg	07/18/12 15:43	EK	SW6010
Percent Solid	84		%	07/16/12 19:14	JL	E160.3
Soil Extraction for PCB	Completed			07/16/12 00:00	BB	SW3545
Soil Extraction for Pesticide	Completed			07/16/12 00:00	BB	SW3545
Soil Extraction for SVOA	Completed			07/16/12 00:00	BJ/F	SW3545
Mercury Digestion	Completed			07/17/12 00:00	X/X	SW7471

Parameter	Result	RL/ PQL	Units	Date/Time	By	Reference	
Total Metals Digest	Completed			07/16/12 00:00	N/AG	SW846 - 3050	
Polychlorinated Biphenyls							
PCB-1016	ND	78	ug/Kg	07/17/12 11:32	AW	SW 8082	
PCB-1221	ND	78	ug/Kg	07/17/12 11:32	AW	SW 8082	
PCB-1232	ND	78	ug/Kg	07/17/12 11:32	AW	SW 8082	
PCB-1242	ND	78	ug/Kg	07/17/12 11:32	AW	SW 8082	
PCB-1248	ND	78	ug/Kg	07/17/12 11:32	AW	SW 8082	
PCB-1254	ND	78	ug/Kg	07/17/12 11:32	AW	SW 8082	
PCB-1260	ND	78	ug/Kg	07/17/12 11:32	AW	SW 8082	
PCB-1262	ND	78	ug/Kg	07/17/12 11:32	AW	SW 8082	
PCB-1268	ND	78	ug/Kg	07/17/12 11:32	AW	SW 8082	
QA/QC Surrogates							
% DCBP	55		%	07/17/12 11:32	AW	30 - 150 %	
% TCMX	52		%	07/17/12 11:32	AW	30 - 150 %	
Pesticides							
4,4' -DDD	ND	3.3	ug/Kg	07/19/12 11:36	MH	SW8081	
4,4' -DDE	3.8	3.3	ug/Kg	07/19/12 11:36	MH	SW8081	
4,4' -DDT	ND	3.3	ug/Kg	07/19/12 11:36	MH	SW8081	
a-BHC	ND	3.8	ug/Kg	07/19/12 11:36	MH	SW8081	
Alachlor	ND	3.8	ug/Kg	07/19/12 11:36	MH	SW8081	1
Aldrin	ND	1.2	ug/Kg	07/19/12 11:36	MH	SW8081	
b-BHC	ND	3.8	ug/Kg	07/19/12 11:36	MH	SW8081	
Chlordane	ND	12	ug/Kg	07/19/12 11:36	MH	SW8081	
d-BHC	ND	3.8	ug/Kg	07/19/12 11:36	MH	SW8081	
Dieldrin	ND	1.2	ug/Kg	07/19/12 11:36	MH	SW8081	
Endosulfan I	ND	3.8	ug/Kg	07/19/12 11:36	MH	SW8081	
Endosulfan II	ND	7.5	ug/Kg	07/19/12 11:36	MH	SW8081	
Endosulfan sulfate	ND	7.5	ug/Kg	07/19/12 11:36	MH	SW8081	
Endrin	ND	7.5	ug/Kg	07/19/12 11:36	MH	SW8081	
Endrin aldehyde	ND	7.5	ug/Kg	07/19/12 11:36	MH	SW8081	
Endrin ketone	ND	7.5	ug/Kg	07/19/12 11:36	MH	SW8081	
g-BHC	ND	1.2	ug/Kg	07/19/12 11:36	MH	SW8081	
Heptachlor	ND	2.3	ug/Kg	07/19/12 11:36	MH	SW8081	
Heptachlor epoxide	ND	3.8	ug/Kg	07/19/12 11:36	MH	SW8081	
Methoxychlor	ND	38	ug/Kg	07/19/12 11:36	MH	SW8081	
Toxaphene	ND	38	ug/Kg	07/19/12 11:36	MH	SW8081	
QA/QC Surrogates							
% DCBP	73		%	07/19/12 11:36	MH	30 - 150 %	
% TCMX	53		%	07/19/12 11:36	MH	30 - 150 %	
Volatiles							
1,1,1,2-Tetrachloroethane	ND	6.0	ug/Kg	07/18/12 12:25	R/J	SW8260	
1,1,1-Trichloroethane	ND	6.0	ug/Kg	07/18/12 12:25	R/J	SW8260	
1,1,2,2-Tetrachloroethane	ND	6.0	ug/Kg	07/18/12 12:25	R/J	SW8260	
1,1,2-Trichloroethane	ND	6.0	ug/Kg	07/18/12 12:25	R/J	SW8260	
1,1-Dichloroethane	ND	6.0	ug/Kg	07/18/12 12:25	R/J	SW8260	
1,1-Dichloroethene	ND	6.0	ug/Kg	07/18/12 12:25	R/J	SW8260	
1,1-Dichloropropene	ND	6.0	ug/Kg	07/18/12 12:25	R/J	SW8260	
1,2,3-Trichlorobenzene	ND	6.0	ug/Kg	07/18/12 12:25	R/J	SW8260	1

Project ID: 235-245 & 261-263 N 9TH ST
Client ID: B4 (6-8)

Phoenix I.D.: BC11123

Parameter	Result	RL/ PQL	Units	Date/Time	By	Reference	
1,2,3-Trichloropropane	ND	6.0	ug/Kg	07/18/12 12:25	R/J	SW8260	
1,2,4-Trichlorobenzene	ND	6.0	ug/Kg	07/18/12 12:25	R/J	SW8260	
1,2,4-Trimethylbenzene	ND	6.0	ug/Kg	07/18/12 12:25	R/J	SW8260	
1,2-Dibromo-3-chloropropane	ND	6.0	ug/Kg	07/18/12 12:25	R/J	SW8260	
1,2-Dibromoethane	ND	6.0	ug/Kg	07/18/12 12:25	R/J	SW8260	1P
1,2-Dichlorobenzene	ND	6.0	ug/Kg	07/18/12 12:25	R/J	SW8260	
1,2-Dichloroethane	ND	6.0	ug/Kg	07/18/12 12:25	R/J	SW8260	
1,2-Dichloropropane	ND	6.0	ug/Kg	07/18/12 12:25	R/J	SW8260	
1,3,5-Trimethylbenzene	ND	6.0	ug/Kg	07/18/12 12:25	R/J	SW8260	
1,3-Dichlorobenzene	ND	6.0	ug/Kg	07/18/12 12:25	R/J	SW8260	
1,3-Dichloropropane	ND	6.0	ug/Kg	07/18/12 12:25	R/J	SW8260	
1,4-Dichlorobenzene	ND	6.0	ug/Kg	07/18/12 12:25	R/J	SW8260	
2,2-Dichloropropane	ND	6.0	ug/Kg	07/18/12 12:25	R/J	SW8260	
2-Chlorotoluene	ND	6.0	ug/Kg	07/18/12 12:25	R/J	SW8260	
2-Hexanone	ND	30	ug/Kg	07/18/12 12:25	R/J	SW8260	
2-Isopropyltoluene	ND	6.0	ug/Kg	07/18/12 12:25	R/J	SW8260	1
4-Chlorotoluene	ND	6.0	ug/Kg	07/18/12 12:25	R/J	SW8260	
4-Methyl-2-pentanone	ND	30	ug/Kg	07/18/12 12:25	R/J	SW8260	
Acetone	ND	42	ug/Kg	07/18/12 12:25	R/J	SW8260	
Acrylonitrile	ND	12	ug/Kg	07/18/12 12:25	R/J	SW8260	
Benzene	ND	6.0	ug/Kg	07/18/12 12:25	R/J	SW8260	
Bromobenzene	ND	6.0	ug/Kg	07/18/12 12:25	R/J	SW8260	
Bromochloromethane	ND	6.0	ug/Kg	07/18/12 12:25	R/J	SW8260	
Bromodichloromethane	ND	6.0	ug/Kg	07/18/12 12:25	R/J	SW8260	
Bromoform	ND	6.0	ug/Kg	07/18/12 12:25	R/J	SW8260	
Bromomethane	ND	6.0	ug/Kg	07/18/12 12:25	R/J	SW8260	
Carbon Disulfide	ND	6.0	ug/Kg	07/18/12 12:25	R/J	SW8260	
Carbon tetrachloride	ND	6.0	ug/Kg	07/18/12 12:25	R/J	SW8260	
Chlorobenzene	ND	6.0	ug/Kg	07/18/12 12:25	R/J	SW8260	
Chloroethane	ND	6.0	ug/Kg	07/18/12 12:25	R/J	SW8260	
Chloroform	ND	6.0	ug/Kg	07/18/12 12:25	R/J	SW8260	
Chloromethane	ND	6.0	ug/Kg	07/18/12 12:25	R/J	SW8260	
cis-1,2-Dichloroethene	ND	6.0	ug/Kg	07/18/12 12:25	R/J	SW8260	
cis-1,3-Dichloropropene	ND	6.0	ug/Kg	07/18/12 12:25	R/J	SW8260	1
Dibromochloromethane	ND	6.0	ug/Kg	07/18/12 12:25	R/J	SW8260	
Dibromomethane	ND	6.0	ug/Kg	07/18/12 12:25	R/J	SW8260	
Dichlorodifluoromethane	ND	6.0	ug/Kg	07/18/12 12:25	R/J	SW8260	
Ethylbenzene	ND	6.0	ug/Kg	07/18/12 12:25	R/J	SW8260	
Hexachlorobutadiene	ND	6.0	ug/Kg	07/18/12 12:25	R/J	SW8260	1P
Isopropylbenzene	ND	6.0	ug/Kg	07/18/12 12:25	R/J	SW8260	
m&p-Xylene	ND	6.0	ug/Kg	07/18/12 12:25	R/J	SW8260	
Methyl Ethyl Ketone	ND	30	ug/Kg	07/18/12 12:25	R/J	SW8260	
Methyl t-butyl ether (MTBE)	ND	12	ug/Kg	07/18/12 12:25	R/J	SW8260	
Methylene chloride	ND	6.0	ug/Kg	07/18/12 12:25	R/J	SW8260	
Naphthalene	ND	6.0	ug/Kg	07/18/12 12:25	R/J	SW8260	
n-Butylbenzene	ND	6.0	ug/Kg	07/18/12 12:25	R/J	SW8260	
n-Propylbenzene	ND	6.0	ug/Kg	07/18/12 12:25	R/J	SW8260	
o-Xylene	ND	6.0	ug/Kg	07/18/12 12:25	R/J	SW8260	
p-Isopropyltoluene	ND	6.0	ug/Kg	07/18/12 12:25	R/J	SW8260	
sec-Butylbenzene	ND	6.0	ug/Kg	07/18/12 12:25	R/J	SW8260	

Parameter	Result	RL/ PQL	Units	Date/Time	By	Reference	
Styrene	ND	6.0	ug/Kg	07/18/12 12:25	R/J	SW8260	
tert-Butylbenzene	ND	6.0	ug/Kg	07/18/12 12:25	R/J	SW8260	
Tetrachloroethene	ND	6.0	ug/Kg	07/18/12 12:25	R/J	SW8260	
Tetrahydrofuran (THF)	ND	12	ug/Kg	07/18/12 12:25	R/J	SW8260	1
Toluene	ND	6.0	ug/Kg	07/18/12 12:25	R/J	SW8260	
Total Xylenes	ND	6.0	ug/Kg	07/18/12 12:25	R/J	SW8260	
trans-1,2-Dichloroethene	ND	6.0	ug/Kg	07/18/12 12:25	R/J	SW8260	
trans-1,3-Dichloropropene	ND	6.0	ug/Kg	07/18/12 12:25	R/J	SW8260	
trans-1,4-dichloro-2-butene	ND	12	ug/Kg	07/18/12 12:25	R/J	SW8260	
Trichloroethene	ND	6.0	ug/Kg	07/18/12 12:25	R/J	SW8260	
Trichlorofluoromethane	ND	6.0	ug/Kg	07/18/12 12:25	R/J	SW8260	
Trichlorotrifluoroethane	ND	6.0	ug/Kg	07/18/12 12:25	R/J	SW8260	
Vinyl chloride	ND	6.0	ug/Kg	07/18/12 12:25	R/J	SW8260	
QA/QC Surrogates							
% 1,2-dichlorobenzene-d4	100		%	07/18/12 12:25	R/J	70 - 130 %	
% Bromofluorobenzene	94		%	07/18/12 12:25	R/J	70 - 130 %	
% Dibromofluoromethane	88		%	07/18/12 12:25	R/J	70 - 130 %	
% Toluene-d8	98		%	07/18/12 12:25	R/J	70 - 130 %	

Semivolatiles

1,2,4,5-Tetrachlorobenzene	ND	270	ug/Kg	07/17/12 15:17	DD	SW 8270
1,2,4-Trichlorobenzene	ND	270	ug/Kg	07/17/12 15:17	DD	SW 8270
1,2-Dichlorobenzene	ND	270	ug/Kg	07/17/12 15:17	DD	SW 8270
1,3-Dichlorobenzene	ND	270	ug/Kg	07/17/12 15:17	DD	SW 8270
1,4-Dichlorobenzene	ND	270	ug/Kg	07/17/12 15:17	DD	SW 8270
2,4,5-Trichlorophenol	ND	270	ug/Kg	07/17/12 15:17	DD	SW 8270
2,4,6-Trichlorophenol	ND	270	ug/Kg	07/17/12 15:17	DD	SW 8270
2,4-Dichlorophenol	ND	270	ug/Kg	07/17/12 15:17	DD	SW 8270
2,4-Dimethylphenol	ND	270	ug/Kg	07/17/12 15:17	DD	SW 8270
2,4-Dinitrophenol	ND	620	ug/Kg	07/17/12 15:17	DD	SW 8270
2,4-Dinitrotoluene	ND	270	ug/Kg	07/17/12 15:17	DD	SW 8270
2,6-Dinitrotoluene	ND	270	ug/Kg	07/17/12 15:17	DD	SW 8270
2-Chloronaphthalene	ND	270	ug/Kg	07/17/12 15:17	DD	SW 8270
2-Chlorophenol	ND	270	ug/Kg	07/17/12 15:17	DD	SW 8270
2-Methylnaphthalene	ND	270	ug/Kg	07/17/12 15:17	DD	SW 8270
2-Methylphenol (o-cresol)	ND	270	ug/Kg	07/17/12 15:17	DD	SW 8270
2-Nitroaniline	ND	620	ug/Kg	07/17/12 15:17	DD	SW 8270
2-Nitrophenol	ND	270	ug/Kg	07/17/12 15:17	DD	SW 8270
3&4-Methylphenol (m&p-cresol)	ND	390	ug/Kg	07/17/12 15:17	DD	SW 8270
3,3'-Dichlorobenzidine	ND	270	ug/Kg	07/17/12 15:17	DD	SW 8270
3-Nitroaniline	ND	620	ug/Kg	07/17/12 15:17	DD	SW 8270
4,6-Dinitro-2-methylphenol	ND	1100	ug/Kg	07/17/12 15:17	DD	SW 8270
4-Bromophenyl phenyl ether	ND	390	ug/Kg	07/17/12 15:17	DD	SW 8270
4-Chloro-3-methylphenol	ND	270	ug/Kg	07/17/12 15:17	DD	SW 8270
4-Chloroaniline	ND	270	ug/Kg	07/17/12 15:17	DD	SW 8270
4-Chlorophenyl phenyl ether	ND	270	ug/Kg	07/17/12 15:17	DD	SW 8270
4-Nitroaniline	ND	620	ug/Kg	07/17/12 15:17	DD	SW 8270
4-Nitrophenol	ND	1100	ug/Kg	07/17/12 15:17	DD	SW 8270
Acenaphthene	340	270	ug/Kg	07/17/12 15:17	DD	SW 8270
Acenaphthylene	ND	270	ug/Kg	07/17/12 15:17	DD	SW 8270

Project ID: 235-245 & 261-263 N 9TH ST
Client ID: B4 (6-8)

Phoenix I.D.: BC11123

Parameter	Result	RL/ PQL	Units	Date/Time	By	Reference	
Acetophenone	ND	270	ug/Kg	07/17/12 15:17	DD	SW 8270	
Aniline	ND	1100	ug/Kg	07/17/12 15:17	DD	SW 8270	LO
Anthracene	780	270	ug/Kg	07/17/12 15:17	DD	SW 8270	
Azobenzene	ND	390	ug/Kg	07/17/12 15:17	DD	SW 8270	1
Benz(a)anthracene	2100	270	ug/Kg	07/17/12 15:17	DD	SW 8270	
Benzidine	ND	470	ug/Kg	07/17/12 15:17	DD	SW 8270	
Benzo(a)pyrene	1800	270	ug/Kg	07/17/12 15:17	DD	SW 8270	
Benzo(b)fluoranthene	2500	270	ug/Kg	07/17/12 15:17	DD	SW 8270	
Benzo(ghi)perylene	710	270	ug/Kg	07/17/12 15:17	DD	SW 8270	
Benzo(k)fluoranthene	900	270	ug/Kg	07/17/12 15:17	DD	SW 8270	
Benzoic acid	ND	1100	ug/Kg	07/17/12 15:17	DD	SW 8270	LO
Benzyl butyl phthalate	ND	270	ug/Kg	07/17/12 15:17	DD	SW 8270	
Bis(2-chloroethoxy)methane	ND	270	ug/Kg	07/17/12 15:17	DD	SW 8270	
Bis(2-chloroethyl)ether	ND	390	ug/Kg	07/17/12 15:17	DD	SW 8270	
Bis(2-chloroisopropyl)ether	ND	270	ug/Kg	07/17/12 15:17	DD	SW 8270	
Bis(2-ethylhexyl)phthalate	ND	270	ug/Kg	07/17/12 15:17	DD	SW 8270	
Carbazole	ND	590	ug/Kg	07/17/12 15:17	DD	SW 8270	
Chrysene	2000	270	ug/Kg	07/17/12 15:17	DD	SW 8270	
Dibenz(a,h)anthracene	ND	270	ug/Kg	07/17/12 15:17	DD	SW 8270	
Dibenzofuran	ND	270	ug/Kg	07/17/12 15:17	DD	SW 8270	
Diethyl phthalate	ND	270	ug/Kg	07/17/12 15:17	DD	SW 8270	
Dimethylphthalate	ND	270	ug/Kg	07/17/12 15:17	DD	SW 8270	
Di-n-butylphthalate	ND	270	ug/Kg	07/17/12 15:17	DD	SW 8270	
Di-n-octylphthalate	ND	270	ug/Kg	07/17/12 15:17	DD	SW 8270	
Fluoranthene	4100	270	ug/Kg	07/17/12 15:17	DD	SW 8270	
Fluorene	300	270	ug/Kg	07/17/12 15:17	DD	SW 8270	
Hexachlorobenzene	ND	270	ug/Kg	07/17/12 15:17	DD	SW 8270	
Hexachlorobutadiene	ND	270	ug/Kg	07/17/12 15:17	DD	SW 8270	
Hexachlorocyclopentadiene	ND	270	ug/Kg	07/17/12 15:17	DD	SW 8270	
Hexachloroethane	ND	270	ug/Kg	07/17/12 15:17	DD	SW 8270	
Indeno(1,2,3-cd)pyrene	690	270	ug/Kg	07/17/12 15:17	DD	SW 8270	
Isophorone	ND	270	ug/Kg	07/17/12 15:17	DD	SW 8270	
Naphthalene	ND	270	ug/Kg	07/17/12 15:17	DD	SW 8270	
Nitrobenzene	ND	270	ug/Kg	07/17/12 15:17	DD	SW 8270	
N-Nitrosodimethylamine	ND	390	ug/Kg	07/17/12 15:17	DD	SW 8270	
N-Nitrosodi-n-propylamine	ND	270	ug/Kg	07/17/12 15:17	DD	SW 8270	
N-Nitrosodiphenylamine	ND	390	ug/Kg	07/17/12 15:17	DD	SW 8270	
Pentachloronitrobenzene	ND	390	ug/Kg	07/17/12 15:17	DD	SW 8270	
Pentachlorophenol	ND	390	ug/Kg	07/17/12 15:17	DD	SW 8270	
Phenanthrene	3700	270	ug/Kg	07/17/12 15:17	DD	SW 8270	
Phenol	ND	270	ug/Kg	07/17/12 15:17	DD	SW 8270	
Pyrene	3900	270	ug/Kg	07/17/12 15:17	DD	SW 8270	
Pyridine	ND	390	ug/Kg	07/17/12 15:17	DD	SW 8270	
QA/QC Surrogates							
% 2,4,6-Tribromophenol	96		%	07/17/12 15:17	DD	15 - 130 %	
% 2-Fluorobiphenyl	67		%	07/17/12 15:17	DD	30 - 130 %	
% 2-Fluorophenol	72		%	07/17/12 15:17	DD	15 - 130 %	
% Nitrobenzene-d5	76		%	07/17/12 15:17	DD	30 - 130 %	
% Phenol-d5	74		%	07/17/12 15:17	DD	15 - 130 %	
% Terphenyl-d14	64		%	07/17/12 15:17	DD	30 - 130 %	

Project ID: 235-245 & 261-263 N 9TH ST

Phoenix I.D.: BC11123

Client ID: B4 (6-8)

Parameter	Result	RL/ PQL	Units	Date/Time	By	Reference

1 = This parameter is not certified by NY NELAC for this matrix. NY NELAC does not offer certification for all parameters at this time.
1P = This parameter is pending certification by NY NELAC for this matrix.
1O = This parameter is not certified by NY NELAC for this matrix.

RL/PQL=Reporting/Pratical Quantitation Level (Equivalent to NELAC LOQ, Limit of Quanitation) ND=Not Detected
BRL=Below Reporting Level

Comments:

All soils and sludges are reported on a dry weight basis unless otherwise noted in the sample comments.

If there are any questions regarding this data, please call Phoenix Client Services at extension 200.
This report must not be reproduced except in full as defined by the attached chain of custody.

Phyllis Shiller, Laboratory Director

July 26, 2012

Reviewed and Released by: Bobbi Aloisa, Vice President

PHOENIX

Environmental Laboratories, Inc.
587 East Middle Turnpike, P.O.Box 370, Manchester, CT 06045
Tel. (860) 645-1102 Fax (860) 645-0823

ACCREDITED IN ACCORDANCE WITH nelac NY # 11301

Analysis Report

July 26, 2012

FOR: Attn: Mr. Charles B. Sosik, P.G
Environmental Business Consulta
1808 Middle Country Rd
Ridge NY 11961-2406

Sample Information		Custody Information		Date	Time
Matrix:	SOIL	Collected by:		07/13/12	0:00
Location Code:	EBC	Received by:	SW	07/16/12	16:14
Rush Request:	72 Hour	Analyzed by:	see "By" below		
P.O.#:					

Laboratory Data

SDG ID: GBC11116
Phoenix ID: BC11124

Project ID: 235-245 & 261-263 N 9TH ST
Client ID: B5 (0-2)

Parameter	Result	RL/ PQL	Units	Date/Time	By	Reference
Silver	< 0.36	0.36	mg/Kg	07/19/12 04:31	LK	SW6010
Aluminum	12800	55	mg/Kg	07/18/12 15:47	EK	SW6010
Arsenic	6.2	0.7	mg/Kg	07/19/12 04:31	LK	SW6010
Barium	83.6	0.36	mg/Kg	07/19/12 04:31	LK	SW6010
Beryllium	0.39	0.29	mg/Kg	07/19/12 04:31	LK	SW6010
Calcium	1910	55	mg/Kg	07/18/12 15:47	EK	SW6010
Cadmium	< 0.36	0.36	mg/Kg	07/19/12 04:31	LK	SW6010
Cobalt	6.44	0.36	mg/Kg	07/19/12 04:31	LK	SW6010
Chromium	25.4	0.36	mg/Kg	07/19/12 04:31	LK	SW6010
Copper	30.8	0.36	mg/kg	07/19/12 04:31	LK	SW6010
Iron	28600	55	mg/Kg	07/18/12 15:47	EK	SW6010
Mercury	0.82	0.08	mg/Kg	07/17/12 12:00	RS	SW-7471
Potassium	1060	5.5	mg/Kg	07/19/12 04:31	LK	SW6010
Magnesium	2440	55	mg/Kg	07/18/12 15:47	EK	SW6010
Manganese	277	3.6	mg/Kg	07/18/12 15:47	EK	SW6010
Sodium	81	55	mg/Kg	07/18/12 15:47	LK	SW6010
Nickel	12.4	0.36	mg/Kg	07/19/12 04:31	LK	SW6010
Lead	83.9	0.36	mg/Kg	07/19/12 04:31	LK	SW6010
Antimony	< 3.6	3.6	mg/Kg	07/19/12 04:31	LK	SW6010
Selenium	< 1.5	1.5	mg/Kg	07/19/12 04:31	LK	SW6010
Thallium	< 3.3	3.3	mg/Kg	07/19/12 04:31	LK	SW6010
Vanadium	35.4	0.36	mg/Kg	07/19/12 04:31	LK	SW6010
Zinc	92.9	0.36	mg/Kg	07/19/12 04:31	LK	SW6010
Percent Solid	88		%	07/16/12 19:14	JL	E160.3
Soil Extraction for PCB	Completed			07/16/12 00:00	BB	SW3545
Soil Extraction for Pesticide	Completed			07/16/12 00:00	BB	SW3545
Soil Extraction for SVOA	Completed			07/16/12 00:00	BJ/F	SW3545
Mercury Digestion	Completed			07/17/12 00:00	X/X	SW7471

Parameter	Result	RL/ PQL	Units	Date/Time	By	Reference	
Total Metals Digest	Completed			07/16/12 00:00	N/AG	SW846 - 3050	
Polychlorinated Biphenyls							
PCB-1016	ND	75	ug/Kg	07/17/12 11:32	AW	SW 8082	
PCB-1221	ND	75	ug/Kg	07/17/12 11:32	AW	SW 8082	
PCB-1232	ND	75	ug/Kg	07/17/12 11:32	AW	SW 8082	
PCB-1242	ND	75	ug/Kg	07/17/12 11:32	AW	SW 8082	
PCB-1248	ND	75	ug/Kg	07/17/12 11:32	AW	SW 8082	
PCB-1254	ND	75	ug/Kg	07/17/12 11:32	AW	SW 8082	
PCB-1260	ND	75	ug/Kg	07/17/12 11:32	AW	SW 8082	
PCB-1262	ND	75	ug/Kg	07/17/12 11:32	AW	SW 8082	
PCB-1268	ND	75	ug/Kg	07/17/12 11:32	AW	SW 8082	
QA/QC Surrogates							
% DCBP	52		%	07/17/12 11:32	AW	30 - 150 %	
% TCMX	48		%	07/17/12 11:32	AW	30 - 150 %	
Pesticides							
4,4' -DDD	ND	3.3	ug/Kg	07/19/12 11:43	MH	SW8081	
4,4' -DDE	ND	3.3	ug/Kg	07/19/12 11:43	MH	SW8081	
4,4' -DDT	6.1	3.3	ug/Kg	07/19/12 11:43	MH	SW8081	
a-BHC	ND	3.6	ug/Kg	07/19/12 11:43	MH	SW8081	
Alachlor	ND	3.6	ug/Kg	07/19/12 11:43	MH	SW8081	1
Aldrin	ND	1.1	ug/Kg	07/19/12 11:43	MH	SW8081	
b-BHC	ND	3.6	ug/Kg	07/19/12 11:43	MH	SW8081	
Chlordane	19	11	ug/Kg	07/19/12 11:43	MH	SW8081	
d-BHC	ND	3.6	ug/Kg	07/19/12 11:43	MH	SW8081	
Dieldrin	ND	1.1	ug/Kg	07/19/12 11:43	MH	SW8081	
Endosulfan I	ND	3.6	ug/Kg	07/19/12 11:43	MH	SW8081	
Endosulfan II	ND	7.2	ug/Kg	07/19/12 11:43	MH	SW8081	
Endosulfan sulfate	ND	7.2	ug/Kg	07/19/12 11:43	MH	SW8081	
Endrin	ND	7.2	ug/Kg	07/19/12 11:43	MH	SW8081	
Endrin aldehyde	ND	7.2	ug/Kg	07/19/12 11:43	MH	SW8081	
Endrin ketone	ND	7.2	ug/Kg	07/19/12 11:43	MH	SW8081	
g-BHC	ND	1.1	ug/Kg	07/19/12 11:43	MH	SW8081	
Heptachlor	ND	2.2	ug/Kg	07/19/12 11:43	MH	SW8081	
Heptachlor epoxide	ND	3.6	ug/Kg	07/19/12 11:43	MH	SW8081	
Methoxychlor	ND	36	ug/Kg	07/19/12 11:43	MH	SW8081	
Toxaphene	ND	36	ug/Kg	07/19/12 11:43	MH	SW8081	
QA/QC Surrogates							
% DCBP	78		%	07/19/12 11:43	MH	30 - 150 %	
% TCMX	51		%	07/19/12 11:43	MH	30 - 150 %	
Volatiles							
1,1,1,2-Tetrachloroethane	ND	5.7	ug/Kg	07/18/12 07:11	R/J	SW8260	
1,1,1-Trichloroethane	ND	5.7	ug/Kg	07/18/12 07:11	R/J	SW8260	
1,1,2,2-Tetrachloroethane	ND	5.7	ug/Kg	07/18/12 07:11	R/J	SW8260	
1,1,2-Trichloroethane	ND	5.7	ug/Kg	07/18/12 07:11	R/J	SW8260	
1,1-Dichloroethane	ND	5.7	ug/Kg	07/18/12 07:11	R/J	SW8260	
1,1-Dichloroethene	ND	5.7	ug/Kg	07/18/12 07:11	R/J	SW8260	
1,1-Dichloropropene	ND	5.7	ug/Kg	07/18/12 07:11	R/J	SW8260	
1,2,3-Trichlorobenzene	ND	5.7	ug/Kg	07/18/12 07:11	R/J	SW8260	1

Project ID: 235-245 & 261-263 N 9TH ST
Client ID: B5 (0-2)

Phoenix I.D.: BC11124

Parameter	Result	RL/ PQL	Units	Date/Time	By	Reference	
1,2,3-Trichloropropane	ND	5.7	ug/Kg	07/18/12 07:11	R/J	SW8260	
1,2,4-Trichlorobenzene	ND	5.7	ug/Kg	07/18/12 07:11	R/J	SW8260	
1,2,4-Trimethylbenzene	ND	5.7	ug/Kg	07/18/12 07:11	R/J	SW8260	
1,2-Dibromo-3-chloropropane	ND	5.7	ug/Kg	07/18/12 07:11	R/J	SW8260	
1,2-Dibromoethane	ND	5.7	ug/Kg	07/18/12 07:11	R/J	SW8260	IP
1,2-Dichlorobenzene	ND	5.7	ug/Kg	07/18/12 07:11	R/J	SW8260	
1,2-Dichloroethane	ND	5.7	ug/Kg	07/18/12 07:11	R/J	SW8260	
1,2-Dichloropropane	ND	5.7	ug/Kg	07/18/12 07:11	R/J	SW8260	
1,3,5-Trimethylbenzene	ND	5.7	ug/Kg	07/18/12 07:11	R/J	SW8260	
1,3-Dichlorobenzene	ND	5.7	ug/Kg	07/18/12 07:11	R/J	SW8260	
1,3-Dichloropropane	ND	5.7	ug/Kg	07/18/12 07:11	R/J	SW8260	
1,4-Dichlorobenzene	ND	5.7	ug/Kg	07/18/12 07:11	R/J	SW8260	
2,2-Dichloropropane	ND	5.7	ug/Kg	07/18/12 07:11	R/J	SW8260	
2-Chlorotoluene	ND	5.7	ug/Kg	07/18/12 07:11	R/J	SW8260	
2-Hexanone	ND	28	ug/Kg	07/18/12 07:11	R/J	SW8260	
2-Isopropyltoluene	ND	5.7	ug/Kg	07/18/12 07:11	R/J	SW8260	1
4-Chlorotoluene	ND	5.7	ug/Kg	07/18/12 07:11	R/J	SW8260	
4-Methyl-2-pentanone	ND	28	ug/Kg	07/18/12 07:11	R/J	SW8260	
Acetone	ND	28	ug/Kg	07/18/12 07:11	R/J	SW8260	
Acrylonitrile	ND	11	ug/Kg	07/18/12 07:11	R/J	SW8260	
Benzene	ND	5.7	ug/Kg	07/18/12 07:11	R/J	SW8260	
Bromobenzene	ND	5.7	ug/Kg	07/18/12 07:11	R/J	SW8260	
Bromochloromethane	ND	5.7	ug/Kg	07/18/12 07:11	R/J	SW8260	
Bromodichloromethane	ND	5.7	ug/Kg	07/18/12 07:11	R/J	SW8260	
Bromoform	ND	5.7	ug/Kg	07/18/12 07:11	R/J	SW8260	
Bromomethane	ND	5.7	ug/Kg	07/18/12 07:11	R/J	SW8260	
Carbon Disulfide	ND	5.7	ug/Kg	07/18/12 07:11	R/J	SW8260	
Carbon tetrachloride	ND	5.7	ug/Kg	07/18/12 07:11	R/J	SW8260	
Chlorobenzene	ND	5.7	ug/Kg	07/18/12 07:11	R/J	SW8260	
Chloroethane	ND	5.7	ug/Kg	07/18/12 07:11	R/J	SW8260	
Chloroform	ND	5.7	ug/Kg	07/18/12 07:11	R/J	SW8260	
Chloromethane	ND	5.7	ug/Kg	07/18/12 07:11	R/J	SW8260	
cis-1,2-Dichloroethene	ND	5.7	ug/Kg	07/18/12 07:11	R/J	SW8260	
cis-1,3-Dichloropropene	ND	5.7	ug/Kg	07/18/12 07:11	R/J	SW8260	1
Dibromochloromethane	ND	5.7	ug/Kg	07/18/12 07:11	R/J	SW8260	
Dibromomethane	ND	5.7	ug/Kg	07/18/12 07:11	R/J	SW8260	
Dichlorodifluoromethane	ND	5.7	ug/Kg	07/18/12 07:11	R/J	SW8260	
Ethylbenzene	ND	5.7	ug/Kg	07/18/12 07:11	R/J	SW8260	
Hexachlorobutadiene	ND	5.7	ug/Kg	07/18/12 07:11	R/J	SW8260	IP
Isopropylbenzene	ND	5.7	ug/Kg	07/18/12 07:11	R/J	SW8260	
m&p-Xylene	ND	5.7	ug/Kg	07/18/12 07:11	R/J	SW8260	
Methyl Ethyl Ketone	ND	28	ug/Kg	07/18/12 07:11	R/J	SW8260	
Methyl t-butyl ether (MTBE)	ND	11	ug/Kg	07/18/12 07:11	R/J	SW8260	
Methylene chloride	ND	5.7	ug/Kg	07/18/12 07:11	R/J	SW8260	
Naphthalene	ND	5.7	ug/Kg	07/18/12 07:11	R/J	SW8260	
n-Butylbenzene	ND	5.7	ug/Kg	07/18/12 07:11	R/J	SW8260	
n-Propylbenzene	ND	5.7	ug/Kg	07/18/12 07:11	R/J	SW8260	
o-Xylene	ND	5.7	ug/Kg	07/18/12 07:11	R/J	SW8260	
p-Isopropyltoluene	ND	5.7	ug/Kg	07/18/12 07:11	R/J	SW8260	
sec-Butylbenzene	ND	5.7	ug/Kg	07/18/12 07:11	R/J	SW8260	

Parameter	Result	RL/ PQL	Units	Date/Time	By	Reference	
Styrene	ND	5.7	ug/Kg	07/18/12 07:11	R/J	SW8260	
tert-Butylbenzene	ND	5.7	ug/Kg	07/18/12 07:11	R/J	SW8260	
Tetrachloroethene	ND	5.7	ug/Kg	07/18/12 07:11	R/J	SW8260	
Tetrahydrofuran (THF)	ND	11	ug/Kg	07/18/12 07:11	R/J	SW8260	1
Toluene	ND	5.7	ug/Kg	07/18/12 07:11	R/J	SW8260	
Total Xylenes	ND	5.7	ug/Kg	07/18/12 07:11	R/J	SW8260	
trans-1,2-Dichloroethene	ND	5.7	ug/Kg	07/18/12 07:11	R/J	SW8260	
trans-1,3-Dichloropropene	ND	5.7	ug/Kg	07/18/12 07:11	R/J	SW8260	
trans-1,4-dichloro-2-butene	ND	11	ug/Kg	07/18/12 07:11	R/J	SW8260	
Trichloroethene	ND	5.7	ug/Kg	07/18/12 07:11	R/J	SW8260	
Trichlorofluoromethane	ND	5.7	ug/Kg	07/18/12 07:11	R/J	SW8260	
Trichlorotrifluoroethane	ND	5.7	ug/Kg	07/18/12 07:11	R/J	SW8260	
Vinyl chloride	ND	5.7	ug/Kg	07/18/12 07:11	R/J	SW8260	
QA/QC Surrogates							
% 1,2-dichlorobenzene-d4	114		%	07/18/12 07:11	R/J	70 - 130 %	
% Bromofluorobenzene	85		%	07/18/12 07:11	R/J	70 - 130 %	
% Dibromofluoromethane	105		%	07/18/12 07:11	R/J	70 - 130 %	
% Toluene-d8	96		%	07/18/12 07:11	R/J	70 - 130 %	

Semivolatiles

1,2,4,5-Tetrachlorobenzene	ND	260	ug/Kg	07/17/12 15:44	DD	SW 8270
1,2,4-Trichlorobenzene	ND	260	ug/Kg	07/17/12 15:44	DD	SW 8270
1,2-Dichlorobenzene	ND	260	ug/Kg	07/17/12 15:44	DD	SW 8270
1,3-Dichlorobenzene	ND	260	ug/Kg	07/17/12 15:44	DD	SW 8270
1,4-Dichlorobenzene	ND	260	ug/Kg	07/17/12 15:44	DD	SW 8270
2,4,5-Trichlorophenol	ND	260	ug/Kg	07/17/12 15:44	DD	SW 8270
2,4,6-Trichlorophenol	ND	260	ug/Kg	07/17/12 15:44	DD	SW 8270
2,4-Dichlorophenol	ND	260	ug/Kg	07/17/12 15:44	DD	SW 8270
2,4-Dimethylphenol	ND	260	ug/Kg	07/17/12 15:44	DD	SW 8270
2,4-Dinitrophenol	ND	590	ug/Kg	07/17/12 15:44	DD	SW 8270
2,4-Dinitrotoluene	ND	260	ug/Kg	07/17/12 15:44	DD	SW 8270
2,6-Dinitrotoluene	ND	260	ug/Kg	07/17/12 15:44	DD	SW 8270
2-Chloronaphthalene	ND	260	ug/Kg	07/17/12 15:44	DD	SW 8270
2-Chlorophenol	ND	260	ug/Kg	07/17/12 15:44	DD	SW 8270
2-Methylnaphthalene	ND	260	ug/Kg	07/17/12 15:44	DD	SW 8270
2-Methylphenol (o-cresol)	ND	260	ug/Kg	07/17/12 15:44	DD	SW 8270
2-Nitroaniline	ND	590	ug/Kg	07/17/12 15:44	DD	SW 8270
2-Nitrophenol	ND	260	ug/Kg	07/17/12 15:44	DD	SW 8270
3&4-Methylphenol (m&p-cresol)	ND	370	ug/Kg	07/17/12 15:44	DD	SW 8270
3,3'-Dichlorobenzidine	ND	260	ug/Kg	07/17/12 15:44	DD	SW 8270
3-Nitroaniline	ND	590	ug/Kg	07/17/12 15:44	DD	SW 8270
4,6-Dinitro-2-methylphenol	ND	1100	ug/Kg	07/17/12 15:44	DD	SW 8270
4-Bromophenyl phenyl ether	ND	370	ug/Kg	07/17/12 15:44	DD	SW 8270
4-Chloro-3-methylphenol	ND	260	ug/Kg	07/17/12 15:44	DD	SW 8270
4-Chloroaniline	ND	260	ug/Kg	07/17/12 15:44	DD	SW 8270
4-Chlorophenyl phenyl ether	ND	260	ug/Kg	07/17/12 15:44	DD	SW 8270
4-Nitroaniline	ND	590	ug/Kg	07/17/12 15:44	DD	SW 8270
4-Nitrophenol	ND	1100	ug/Kg	07/17/12 15:44	DD	SW 8270
Acenaphthene	ND	260	ug/Kg	07/17/12 15:44	DD	SW 8270
Acenaphthylene	ND	260	ug/Kg	07/17/12 15:44	DD	SW 8270

Project ID: 235-245 & 261-263 N 9TH ST
Client ID: B5 (0-2)

Phoenix I.D.: BC11124

Parameter	Result	RL/ PQL	Units	Date/Time	By	Reference	
Acetophenone	ND	260	ug/Kg	07/17/12 15:44	DD	SW 8270	
Aniline	ND	1100	ug/Kg	07/17/12 15:44	DD	SW 8270	LO
Anthracene	ND	260	ug/Kg	07/17/12 15:44	DD	SW 8270	
Azobenzene	ND	370	ug/Kg	07/17/12 15:44	DD	SW 8270	1
Benz(a)anthracene	840	260	ug/Kg	07/17/12 15:44	DD	SW 8270	
Benzidine	ND	440	ug/Kg	07/17/12 15:44	DD	SW 8270	
Benzo(a)pyrene	1100	260	ug/Kg	07/17/12 15:44	DD	SW 8270	
Benzo(b)fluoranthene	1500	260	ug/Kg	07/17/12 15:44	DD	SW 8270	
Benzo(ghi)perylene	770	260	ug/Kg	07/17/12 15:44	DD	SW 8270	
Benzo(k)fluoranthene	500	260	ug/Kg	07/17/12 15:44	DD	SW 8270	
Benzoic acid	ND	1100	ug/Kg	07/17/12 15:44	DD	SW 8270	LO
Benzyl butyl phthalate	ND	260	ug/Kg	07/17/12 15:44	DD	SW 8270	
Bis(2-chloroethoxy)methane	ND	260	ug/Kg	07/17/12 15:44	DD	SW 8270	
Bis(2-chloroethyl)ether	ND	370	ug/Kg	07/17/12 15:44	DD	SW 8270	
Bis(2-chloroisopropyl)ether	ND	260	ug/Kg	07/17/12 15:44	DD	SW 8270	
Bis(2-ethylhexyl)phthalate	ND	260	ug/Kg	07/17/12 15:44	DD	SW 8270	
Carbazole	ND	550	ug/Kg	07/17/12 15:44	DD	SW 8270	
Chrysene	920	260	ug/Kg	07/17/12 15:44	DD	SW 8270	
Dibenz(a,h)anthracene	ND	260	ug/Kg	07/17/12 15:44	DD	SW 8270	
Dibenzofuran	ND	260	ug/Kg	07/17/12 15:44	DD	SW 8270	
Diethyl phthalate	ND	260	ug/Kg	07/17/12 15:44	DD	SW 8270	
Dimethylphthalate	ND	260	ug/Kg	07/17/12 15:44	DD	SW 8270	
Di-n-butylphthalate	ND	260	ug/Kg	07/17/12 15:44	DD	SW 8270	
Di-n-octylphthalate	ND	260	ug/Kg	07/17/12 15:44	DD	SW 8270	
Fluoranthene	1200	260	ug/Kg	07/17/12 15:44	DD	SW 8270	
Fluorene	ND	260	ug/Kg	07/17/12 15:44	DD	SW 8270	
Hexachlorobenzene	ND	260	ug/Kg	07/17/12 15:44	DD	SW 8270	
Hexachlorobutadiene	ND	260	ug/Kg	07/17/12 15:44	DD	SW 8270	
Hexachlorocyclopentadiene	ND	260	ug/Kg	07/17/12 15:44	DD	SW 8270	
Hexachloroethane	ND	260	ug/Kg	07/17/12 15:44	DD	SW 8270	
Indeno(1,2,3-cd)pyrene	610	260	ug/Kg	07/17/12 15:44	DD	SW 8270	
Isophorone	ND	260	ug/Kg	07/17/12 15:44	DD	SW 8270	
Naphthalene	ND	260	ug/Kg	07/17/12 15:44	DD	SW 8270	
Nitrobenzene	ND	260	ug/Kg	07/17/12 15:44	DD	SW 8270	
N-Nitrosodimethylamine	ND	370	ug/Kg	07/17/12 15:44	DD	SW 8270	
N-Nitrosodi-n-propylamine	ND	260	ug/Kg	07/17/12 15:44	DD	SW 8270	
N-Nitrosodiphenylamine	ND	370	ug/Kg	07/17/12 15:44	DD	SW 8270	
Pentachloronitrobenzene	ND	370	ug/Kg	07/17/12 15:44	DD	SW 8270	
Pentachlorophenol	ND	370	ug/Kg	07/17/12 15:44	DD	SW 8270	
Phenanthrene	720	260	ug/Kg	07/17/12 15:44	DD	SW 8270	
Phenol	ND	260	ug/Kg	07/17/12 15:44	DD	SW 8270	
Pyrene	1300	260	ug/Kg	07/17/12 15:44	DD	SW 8270	
Pyridine	ND	370	ug/Kg	07/17/12 15:44	DD	SW 8270	
QA/QC Surrogates							
% 2,4,6-Tribromophenol	93		%	07/17/12 15:44	DD	15 - 130 %	
% 2-Fluorobiphenyl	64		%	07/17/12 15:44	DD	30 - 130 %	
% 2-Fluorophenol	67		%	07/17/12 15:44	DD	15 - 130 %	
% Nitrobenzene-d5	77		%	07/17/12 15:44	DD	30 - 130 %	
% Phenol-d5	75		%	07/17/12 15:44	DD	15 - 130 %	
% Terphenyl-d14	71		%	07/17/12 15:44	DD	30 - 130 %	

Project ID: 235-245 & 261-263 N 9TH ST

Phoenix I.D.: BC11124

Client ID: B5 (0-2)

Parameter	Result	RL/ PQL	Units	Date/Time	By	Reference

1 = This parameter is not certified by NY NELAC for this matrix. NY NELAC does not offer certification for all parameters at this time.
1P = This parameter is pending certification by NY NELAC for this matrix.
1O = This parameter is not certified by NY NELAC for this matrix.

RL/PQL=Reporting/Pratical Quantitation Level (Equivalent to NELAC LOQ, Limit of Quanitation) ND=Not Detected
BRL=Below Reporting Level

Comments:

All soils and sludges are reported on a dry weight basis unless otherwise noted in the sample comments.

If there are any questions regarding this data, please call Phoenix Client Services at extension 200.
This report must not be reproduced except in full as defined by the attached chain of custody.

Phyllis Shiller, Laboratory Director

July 26, 2012

Reviewed and Released by: Bobbi Aloisa, Vice President

PHOENIX

Environmental Laboratories, Inc.
587 East Middle Turnpike, P.O.Box 370, Manchester, CT 06045
Tel. (860) 645-1102 Fax (860) 645-0823

ACCREDITED IN ACCORDANCE WITH nelac NY # 11301

Analysis Report

July 26, 2012

FOR: Attn: Mr. Charles B. Sosik, P.G
Environmental Business Consulta
1808 Middle Country Rd
Ridge NY 11961-2406

Sample Information		Custody Information		Date	Time
Matrix:	SOIL	Collected by:		07/13/12	0:00
Location Code:	EBC	Received by:	SW	07/16/12	16:14
Rush Request:	72 Hour	Analyzed by:	see "By" below		
P.O.#:					

Laboratory Data

SDG ID: GBC11116
Phoenix ID: BC11125

Project ID: 235-245 & 261-263 N 9TH ST
Client ID: B5 (6-8)

Parameter	Result	RL/ PQL	Units	Date/Time	By	Reference
Silver	< 0.35	0.35	mg/Kg	07/19/12 04:34	LK	SW6010
Aluminum	9250	53	mg/Kg	07/18/12 15:50	EK	SW6010
Arsenic	5.2	0.7	mg/Kg	07/19/12 04:34	LK	SW6010
Barium	60.8	0.35	mg/Kg	07/19/12 04:34	LK	SW6010
Beryllium	< 0.28	0.28	mg/Kg	07/19/12 04:34	LK	SW6010
Calcium	5560	53	mg/Kg	07/18/12 15:50	EK	SW6010
Cadmium	< 0.35	0.35	mg/Kg	07/19/12 04:34	LK	SW6010
Cobalt	5.24	0.35	mg/Kg	07/19/12 04:34	LK	SW6010
Chromium	17.2	0.35	mg/Kg	07/19/12 04:34	LK	SW6010
Copper	26.7	0.35	mg/kg	07/19/12 04:34	LK	SW6010
Iron	28000	53	mg/Kg	07/18/12 15:50	EK	SW6010
Mercury	0.60	0.07	mg/Kg	07/17/12 12:02	RS	SW-7471
Potassium	975	5.3	mg/Kg	07/19/12 04:34	LK	SW6010
Magnesium	2400	53	mg/Kg	07/18/12 15:50	EK	SW6010
Manganese	469	3.5	mg/Kg	07/18/12 15:50	EK	SW6010
Sodium	121	53	mg/Kg	07/18/12 15:50	LK	SW6010
Nickel	10.5	0.35	mg/Kg	07/19/12 04:34	LK	SW6010
Lead	290	3.5	mg/Kg	07/18/12 15:50	EK	SW6010
Antimony	< 3.5	3.5	mg/Kg	07/19/12 04:34	LK	SW6010
Selenium	< 1.4	1.4	mg/Kg	07/19/12 04:34	LK	SW6010
Thallium	< 3.2	3.2	mg/Kg	07/19/12 04:34	LK	SW6010
Vanadium	35.7	0.35	mg/Kg	07/19/12 04:34	LK	SW6010
Zinc	55.0	0.35	mg/Kg	07/19/12 04:34	LK	SW6010
Percent Solid	84		%	07/16/12 19:14	JL	E160.3
Soil Extraction for PCB	Completed			07/16/12 00:00	BB	SW3545
Soil Extraction for Pesticide	Completed			07/16/12 00:00	BB	SW3545
Soil Extraction for SVOA	Completed			07/16/12 00:00	BJ/F	SW3545
Mercury Digestion	Completed			07/17/12 00:00	X/X	SW7471

Parameter	Result	RL/ PQL	Units	Date/Time	By	Reference	
Total Metals Digest	Completed			07/16/12 00:00	N/AG	SW846 - 3050	
Polychlorinated Biphenyls							
PCB-1016	ND	79	ug/Kg	07/17/12 10:48	MH	SW 8082	
PCB-1221	ND	79	ug/Kg	07/17/12 10:48	MH	SW 8082	
PCB-1232	ND	79	ug/Kg	07/17/12 10:48	MH	SW 8082	
PCB-1242	ND	79	ug/Kg	07/17/12 10:48	MH	SW 8082	
PCB-1248	ND	79	ug/Kg	07/17/12 10:48	MH	SW 8082	
PCB-1254	ND	79	ug/Kg	07/17/12 10:48	MH	SW 8082	
PCB-1260	ND	79	ug/Kg	07/17/12 10:48	MH	SW 8082	
PCB-1262	ND	79	ug/Kg	07/17/12 10:48	MH	SW 8082	
PCB-1268	ND	79	ug/Kg	07/17/12 10:48	MH	SW 8082	
QA/QC Surrogates							
% DCBP	55		%	07/17/12 10:48	MH	30 - 150 %	
% TCMX	36		%	07/17/12 10:48	MH	30 - 150 %	
Pesticides							
4,4' -DDD	ND	7.6	ug/Kg	07/18/12 13:48	MH	SW8081	
4,4' -DDE	ND	7.6	ug/Kg	07/18/12 13:48	MH	SW8081	
4,4' -DDT	ND	7.6	ug/Kg	07/18/12 13:48	MH	SW8081	
a-BHC	ND	3.8	ug/Kg	07/18/12 13:48	MH	SW8081	
Alachlor	ND	3.8	ug/Kg	07/18/12 13:48	MH	SW8081	1
Aldrin	ND	1.2	ug/Kg	07/18/12 13:48	MH	SW8081	
b-BHC	ND	3.8	ug/Kg	07/18/12 13:48	MH	SW8081	
Chlordane	ND	12	ug/Kg	07/18/12 13:48	MH	SW8081	
d-BHC	ND	3.8	ug/Kg	07/18/12 13:48	MH	SW8081	
Dieldrin	ND	1.2	ug/Kg	07/18/12 13:48	MH	SW8081	
Endosulfan I	ND	3.8	ug/Kg	07/18/12 13:48	MH	SW8081	
Endosulfan II	ND	7.6	ug/Kg	07/18/12 13:48	MH	SW8081	
Endosulfan sulfate	ND	7.6	ug/Kg	07/18/12 13:48	MH	SW8081	
Endrin	ND	7.6	ug/Kg	07/18/12 13:48	MH	SW8081	
Endrin aldehyde	ND	7.6	ug/Kg	07/18/12 13:48	MH	SW8081	
Endrin ketone	ND	7.6	ug/Kg	07/18/12 13:48	MH	SW8081	
g-BHC	ND	1.2	ug/Kg	07/18/12 13:48	MH	SW8081	
Heptachlor	ND	2.4	ug/Kg	07/18/12 13:48	MH	SW8081	
Heptachlor epoxide	ND	3.8	ug/Kg	07/18/12 13:48	MH	SW8081	
Methoxychlor	ND	38	ug/Kg	07/18/12 13:48	MH	SW8081	
Toxaphene	ND	38	ug/Kg	07/18/12 13:48	MH	SW8081	
QA/QC Surrogates							
% DCBP	49		%	07/18/12 13:48	MH	30 - 150 %	
% TCMX	43		%	07/18/12 13:48	MH	30 - 150 %	
Volatiles							
1,1,1,2-Tetrachloroethane	ND	6.0	ug/Kg	07/18/12 12:39	R/J	SW8260	
1,1,1-Trichloroethane	ND	6.0	ug/Kg	07/18/12 12:39	R/J	SW8260	
1,1,2,2-Tetrachloroethane	ND	6.0	ug/Kg	07/18/12 12:39	R/J	SW8260	
1,1,2-Trichloroethane	ND	6.0	ug/Kg	07/18/12 12:39	R/J	SW8260	
1,1-Dichloroethane	ND	6.0	ug/Kg	07/18/12 12:39	R/J	SW8260	
1,1-Dichloroethene	ND	6.0	ug/Kg	07/18/12 12:39	R/J	SW8260	
1,1-Dichloropropene	ND	6.0	ug/Kg	07/18/12 12:39	R/J	SW8260	
1,2,3-Trichlorobenzene	ND	6.0	ug/Kg	07/18/12 12:39	R/J	SW8260	1

Project ID: 235-245 & 261-263 N 9TH ST
Client ID: B5 (6-8)

Phoenix I.D.: BC11125

Parameter	Result	RL/ PQL	Units	Date/Time	By	Reference	
1,2,3-Trichloropropane	ND	6.0	ug/Kg	07/18/12 12:39	R/J	SW8260	
1,2,4-Trichlorobenzene	ND	6.0	ug/Kg	07/18/12 12:39	R/J	SW8260	
1,2,4-Trimethylbenzene	ND	6.0	ug/Kg	07/18/12 12:39	R/J	SW8260	
1,2-Dibromo-3-chloropropane	ND	6.0	ug/Kg	07/18/12 12:39	R/J	SW8260	
1,2-Dibromoethane	ND	6.0	ug/Kg	07/18/12 12:39	R/J	SW8260	1P
1,2-Dichlorobenzene	ND	6.0	ug/Kg	07/18/12 12:39	R/J	SW8260	
1,2-Dichloroethane	ND	6.0	ug/Kg	07/18/12 12:39	R/J	SW8260	
1,2-Dichloropropane	ND	6.0	ug/Kg	07/18/12 12:39	R/J	SW8260	
1,3,5-Trimethylbenzene	ND	6.0	ug/Kg	07/18/12 12:39	R/J	SW8260	
1,3-Dichlorobenzene	ND	6.0	ug/Kg	07/18/12 12:39	R/J	SW8260	
1,3-Dichloropropane	ND	6.0	ug/Kg	07/18/12 12:39	R/J	SW8260	
1,4-Dichlorobenzene	ND	6.0	ug/Kg	07/18/12 12:39	R/J	SW8260	
2,2-Dichloropropane	ND	6.0	ug/Kg	07/18/12 12:39	R/J	SW8260	
2-Chlorotoluene	ND	6.0	ug/Kg	07/18/12 12:39	R/J	SW8260	
2-Hexanone	ND	30	ug/Kg	07/18/12 12:39	R/J	SW8260	
2-Isopropyltoluene	ND	6.0	ug/Kg	07/18/12 12:39	R/J	SW8260	1
4-Chlorotoluene	ND	6.0	ug/Kg	07/18/12 12:39	R/J	SW8260	
4-Methyl-2-pentanone	ND	30	ug/Kg	07/18/12 12:39	R/J	SW8260	
Acetone	ND	50	ug/Kg	07/18/12 12:39	R/J	SW8260	
Acrylonitrile	ND	12	ug/Kg	07/18/12 12:39	R/J	SW8260	
Benzene	ND	6.0	ug/Kg	07/18/12 12:39	R/J	SW8260	
Bromobenzene	ND	6.0	ug/Kg	07/18/12 12:39	R/J	SW8260	
Bromochloromethane	ND	6.0	ug/Kg	07/18/12 12:39	R/J	SW8260	
Bromodichloromethane	ND	6.0	ug/Kg	07/18/12 12:39	R/J	SW8260	
Bromoform	ND	6.0	ug/Kg	07/18/12 12:39	R/J	SW8260	
Bromomethane	ND	6.0	ug/Kg	07/18/12 12:39	R/J	SW8260	
Carbon Disulfide	ND	6.0	ug/Kg	07/18/12 12:39	R/J	SW8260	
Carbon tetrachloride	ND	6.0	ug/Kg	07/18/12 12:39	R/J	SW8260	
Chlorobenzene	ND	6.0	ug/Kg	07/18/12 12:39	R/J	SW8260	
Chloroethane	ND	6.0	ug/Kg	07/18/12 12:39	R/J	SW8260	
Chloroform	ND	6.0	ug/Kg	07/18/12 12:39	R/J	SW8260	
Chloromethane	ND	6.0	ug/Kg	07/18/12 12:39	R/J	SW8260	
cis-1,2-Dichloroethene	ND	6.0	ug/Kg	07/18/12 12:39	R/J	SW8260	
cis-1,3-Dichloropropene	ND	6.0	ug/Kg	07/18/12 12:39	R/J	SW8260	1
Dibromochloromethane	ND	6.0	ug/Kg	07/18/12 12:39	R/J	SW8260	
Dibromomethane	ND	6.0	ug/Kg	07/18/12 12:39	R/J	SW8260	
Dichlorodifluoromethane	ND	6.0	ug/Kg	07/18/12 12:39	R/J	SW8260	
Ethylbenzene	ND	6.0	ug/Kg	07/18/12 12:39	R/J	SW8260	
Hexachlorobutadiene	ND	6.0	ug/Kg	07/18/12 12:39	R/J	SW8260	1P
Isopropylbenzene	ND	6.0	ug/Kg	07/18/12 12:39	R/J	SW8260	
m&p-Xylene	ND	6.0	ug/Kg	07/18/12 12:39	R/J	SW8260	
Methyl Ethyl Ketone	ND	30	ug/Kg	07/18/12 12:39	R/J	SW8260	
Methyl t-butyl ether (MTBE)	ND	12	ug/Kg	07/18/12 12:39	R/J	SW8260	
Methylene chloride	ND	12	ug/Kg	07/18/12 12:39	R/J	SW8260	
Naphthalene	ND	6.0	ug/Kg	07/18/12 12:39	R/J	SW8260	
n-Butylbenzene	ND	6.0	ug/Kg	07/18/12 12:39	R/J	SW8260	
n-Propylbenzene	ND	6.0	ug/Kg	07/18/12 12:39	R/J	SW8260	
o-Xylene	ND	6.0	ug/Kg	07/18/12 12:39	R/J	SW8260	
p-Isopropyltoluene	ND	6.0	ug/Kg	07/18/12 12:39	R/J	SW8260	
sec-Butylbenzene	ND	6.0	ug/Kg	07/18/12 12:39	R/J	SW8260	

Parameter	Result	RL/ PQL	Units	Date/Time	By	Reference	
Styrene	ND	6.0	ug/Kg	07/18/12 12:39	R/J	SW8260	
tert-Butylbenzene	ND	6.0	ug/Kg	07/18/12 12:39	R/J	SW8260	
Tetrachloroethene	ND	6.0	ug/Kg	07/18/12 12:39	R/J	SW8260	
Tetrahydrofuran (THF)	ND	12	ug/Kg	07/18/12 12:39	R/J	SW8260	1
Toluene	ND	6.0	ug/Kg	07/18/12 12:39	R/J	SW8260	
Total Xylenes	ND	6.0	ug/Kg	07/18/12 12:39	R/J	SW8260	
trans-1,2-Dichloroethene	ND	6.0	ug/Kg	07/18/12 12:39	R/J	SW8260	
trans-1,3-Dichloropropene	ND	6.0	ug/Kg	07/18/12 12:39	R/J	SW8260	
trans-1,4-dichloro-2-butene	ND	12	ug/Kg	07/18/12 12:39	R/J	SW8260	
Trichloroethene	ND	6.0	ug/Kg	07/18/12 12:39	R/J	SW8260	
Trichlorofluoromethane	ND	6.0	ug/Kg	07/18/12 12:39	R/J	SW8260	
Trichlorotrifluoroethane	ND	6.0	ug/Kg	07/18/12 12:39	R/J	SW8260	
Vinyl chloride	ND	6.0	ug/Kg	07/18/12 12:39	R/J	SW8260	
QA/QC Surrogates							
% 1,2-dichlorobenzene-d4	103		%	07/18/12 12:39	R/J	70 - 130 %	
% Bromofluorobenzene	96		%	07/18/12 12:39	R/J	70 - 130 %	
% Dibromofluoromethane	109		%	07/18/12 12:39	R/J	70 - 130 %	
% Toluene-d8	98		%	07/18/12 12:39	R/J	70 - 130 %	

Semivolatiles

1,2,4,5-Tetrachlorobenzene	ND	270	ug/Kg	07/17/12 16:10	DD	SW 8270
1,2,4-Trichlorobenzene	ND	270	ug/Kg	07/17/12 16:10	DD	SW 8270
1,2-Dichlorobenzene	ND	270	ug/Kg	07/17/12 16:10	DD	SW 8270
1,3-Dichlorobenzene	ND	270	ug/Kg	07/17/12 16:10	DD	SW 8270
1,4-Dichlorobenzene	ND	270	ug/Kg	07/17/12 16:10	DD	SW 8270
2,4,5-Trichlorophenol	ND	270	ug/Kg	07/17/12 16:10	DD	SW 8270
2,4,6-Trichlorophenol	ND	270	ug/Kg	07/17/12 16:10	DD	SW 8270
2,4-Dichlorophenol	ND	270	ug/Kg	07/17/12 16:10	DD	SW 8270
2,4-Dimethylphenol	ND	270	ug/Kg	07/17/12 16:10	DD	SW 8270
2,4-Dinitrophenol	ND	620	ug/Kg	07/17/12 16:10	DD	SW 8270
2,4-Dinitrotoluene	ND	270	ug/Kg	07/17/12 16:10	DD	SW 8270
2,6-Dinitrotoluene	ND	270	ug/Kg	07/17/12 16:10	DD	SW 8270
2-Chloronaphthalene	ND	270	ug/Kg	07/17/12 16:10	DD	SW 8270
2-Chlorophenol	ND	270	ug/Kg	07/17/12 16:10	DD	SW 8270
2-Methylnaphthalene	ND	270	ug/Kg	07/17/12 16:10	DD	SW 8270
2-Methylphenol (o-cresol)	ND	270	ug/Kg	07/17/12 16:10	DD	SW 8270
2-Nitroaniline	ND	620	ug/Kg	07/17/12 16:10	DD	SW 8270
2-Nitrophenol	ND	270	ug/Kg	07/17/12 16:10	DD	SW 8270
3&4-Methylphenol (m&p-cresol)	ND	390	ug/Kg	07/17/12 16:10	DD	SW 8270
3,3'-Dichlorobenzidine	ND	270	ug/Kg	07/17/12 16:10	DD	SW 8270
3-Nitroaniline	ND	620	ug/Kg	07/17/12 16:10	DD	SW 8270
4,6-Dinitro-2-methylphenol	ND	1100	ug/Kg	07/17/12 16:10	DD	SW 8270
4-Bromophenyl phenyl ether	ND	390	ug/Kg	07/17/12 16:10	DD	SW 8270
4-Chloro-3-methylphenol	ND	270	ug/Kg	07/17/12 16:10	DD	SW 8270
4-Chloroaniline	ND	270	ug/Kg	07/17/12 16:10	DD	SW 8270
4-Chlorophenyl phenyl ether	ND	270	ug/Kg	07/17/12 16:10	DD	SW 8270
4-Nitroaniline	ND	620	ug/Kg	07/17/12 16:10	DD	SW 8270
4-Nitrophenol	ND	1100	ug/Kg	07/17/12 16:10	DD	SW 8270
Acenaphthene	ND	270	ug/Kg	07/17/12 16:10	DD	SW 8270
Acenaphthylene	ND	270	ug/Kg	07/17/12 16:10	DD	SW 8270

Project ID: 235-245 & 261-263 N 9TH ST
Client ID: B5 (6-8)

Phoenix I.D.: BC11125

Parameter	Result	RL/ PQL	Units	Date/Time	By	Reference	
Acetophenone	ND	270	ug/Kg	07/17/12 16:10	DD	SW 8270	
Aniline	ND	1100	ug/Kg	07/17/12 16:10	DD	SW 8270	LO
Anthracene	ND	270	ug/Kg	07/17/12 16:10	DD	SW 8270	
Azobenzene	ND	390	ug/Kg	07/17/12 16:10	DD	SW 8270	1
Benz(a)anthracene	700	270	ug/Kg	07/17/12 16:10	DD	SW 8270	
Benzidine	ND	460	ug/Kg	07/17/12 16:10	DD	SW 8270	
Benzo(a)pyrene	710	270	ug/Kg	07/17/12 16:10	DD	SW 8270	
Benzo(b)fluoranthene	940	270	ug/Kg	07/17/12 16:10	DD	SW 8270	
Benzo(ghi)perylene	ND	270	ug/Kg	07/17/12 16:10	DD	SW 8270	
Benzo(k)fluoranthene	340	270	ug/Kg	07/17/12 16:10	DD	SW 8270	
Benzoic acid	ND	1100	ug/Kg	07/17/12 16:10	DD	SW 8270	LO
Benzyl butyl phthalate	ND	270	ug/Kg	07/17/12 16:10	DD	SW 8270	
Bis(2-chloroethoxy)methane	ND	270	ug/Kg	07/17/12 16:10	DD	SW 8270	
Bis(2-chloroethyl)ether	ND	390	ug/Kg	07/17/12 16:10	DD	SW 8270	
Bis(2-chloroisopropyl)ether	ND	270	ug/Kg	07/17/12 16:10	DD	SW 8270	
Bis(2-ethylhexyl)phthalate	ND	270	ug/Kg	07/17/12 16:10	DD	SW 8270	
Carbazole	ND	580	ug/Kg	07/17/12 16:10	DD	SW 8270	
Chrysene	700	270	ug/Kg	07/17/12 16:10	DD	SW 8270	
Dibenz(a,h)anthracene	ND	270	ug/Kg	07/17/12 16:10	DD	SW 8270	
Dibenzofuran	ND	270	ug/Kg	07/17/12 16:10	DD	SW 8270	
Diethyl phthalate	ND	270	ug/Kg	07/17/12 16:10	DD	SW 8270	
Dimethylphthalate	ND	270	ug/Kg	07/17/12 16:10	DD	SW 8270	
Di-n-butylphthalate	ND	270	ug/Kg	07/17/12 16:10	DD	SW 8270	
Di-n-octylphthalate	ND	270	ug/Kg	07/17/12 16:10	DD	SW 8270	
Fluoranthene	700	270	ug/Kg	07/17/12 16:10	DD	SW 8270	
Fluorene	ND	270	ug/Kg	07/17/12 16:10	DD	SW 8270	
Hexachlorobenzene	ND	270	ug/Kg	07/17/12 16:10	DD	SW 8270	
Hexachlorobutadiene	ND	270	ug/Kg	07/17/12 16:10	DD	SW 8270	
Hexachlorocyclopentadiene	ND	270	ug/Kg	07/17/12 16:10	DD	SW 8270	
Hexachloroethane	ND	270	ug/Kg	07/17/12 16:10	DD	SW 8270	
Indeno(1,2,3-cd)pyrene	ND	270	ug/Kg	07/17/12 16:10	DD	SW 8270	
Isophorone	ND	270	ug/Kg	07/17/12 16:10	DD	SW 8270	
Naphthalene	ND	270	ug/Kg	07/17/12 16:10	DD	SW 8270	
Nitrobenzene	ND	270	ug/Kg	07/17/12 16:10	DD	SW 8270	
N-Nitrosodimethylamine	ND	390	ug/Kg	07/17/12 16:10	DD	SW 8270	
N-Nitrosodi-n-propylamine	ND	270	ug/Kg	07/17/12 16:10	DD	SW 8270	
N-Nitrosodiphenylamine	ND	390	ug/Kg	07/17/12 16:10	DD	SW 8270	
Pentachloronitrobenzene	ND	390	ug/Kg	07/17/12 16:10	DD	SW 8270	
Pentachlorophenol	ND	390	ug/Kg	07/17/12 16:10	DD	SW 8270	
Phenanthrene	ND	270	ug/Kg	07/17/12 16:10	DD	SW 8270	
Phenol	ND	270	ug/Kg	07/17/12 16:10	DD	SW 8270	
Pyrene	720	270	ug/Kg	07/17/12 16:10	DD	SW 8270	
Pyridine	ND	390	ug/Kg	07/17/12 16:10	DD	SW 8270	
QA/QC Surrogates							
% 2,4,6-Tribromophenol	94		%	07/17/12 16:10	DD	15 - 130 %	
% 2-Fluorobiphenyl	58		%	07/17/12 16:10	DD	30 - 130 %	
% 2-Fluorophenol	72		%	07/17/12 16:10	DD	15 - 130 %	
% Nitrobenzene-d5	69		%	07/17/12 16:10	DD	30 - 130 %	
% Phenol-d5	77		%	07/17/12 16:10	DD	15 - 130 %	
% Terphenyl-d14	69		%	07/17/12 16:10	DD	30 - 130 %	

Project ID: 235-245 & 261-263 N 9TH ST

Phoenix I.D.: BC11125

Client ID: B5 (6-8)

Parameter	Result	RL/ PQL	Units	Date/Time	By	Reference

1 = This parameter is not certified by NY NELAC for this matrix. NY NELAC does not offer certification for all parameters at this time.
1P = This parameter is pending certification by NY NELAC for this matrix.
1O = This parameter is not certified by NY NELAC for this matrix.

RL/PQL=Reporting/Pratical Quantitation Level (Equivalent to NELAC LOQ, Limit of Quanitation) ND=Not Detected
BRL=Below Reporting Level

Comments:

All soils and sludges are reported on a dry weight basis unless otherwise noted in the sample comments.

If there are any questions regarding this data, please call Phoenix Client Services at extension 200.
This report must not be reproduced except in full as defined by the attached chain of custody.

Phyllis Shiller, Laboratory Director

July 26, 2012

Reviewed and Released by: Bobbi Aloisa, Vice President

PHOENIX

Environmental Laboratories, Inc.
587 East Middle Turnpike, P.O.Box 370, Manchester, CT 06045
Tel. (860) 645-1102 Fax (860) 645-0823

ACCREDITED IN ACCORDANCE WITH nelac NY # 11301

Analysis Report

July 26, 2012

FOR: Attn: Mr. Charles B. Sosik, P.G
Environmental Business Consulta
1808 Middle Country Rd
Ridge NY 11961-2406

Sample Information		Custody Information		Date	Time
Matrix:	SOIL	Collected by:		07/13/12	0:00
Location Code:	EBC	Received by:	SW	07/16/12	16:14
Rush Request:	72 Hour	Analyzed by:	see "By" below		
P.O.#:					

Laboratory Data

SDG ID: GBC11116
Phoenix ID: BC11126

Project ID: 235-245 & 261-263 N 9TH ST
Client ID: B6 (0-2)

Parameter	Result	RL/ PQL	Units	Date/Time	By	Reference
Silver	< 0.36	0.36	mg/Kg	07/19/12 04:37	LK	SW6010
Aluminum	8690	54	mg/Kg	07/18/12 15:53	EK	SW6010
Arsenic	5.5	0.7	mg/Kg	07/19/12 04:37	LK	SW6010
Barium	120	0.36	mg/Kg	07/19/12 04:37	LK	SW6010
Beryllium	0.30	0.29	mg/Kg	07/19/12 04:37	LK	SW6010
Calcium	53000	54	mg/Kg	07/18/12 15:53	EK	SW6010
Cadmium	< 0.36	0.36	mg/Kg	07/19/12 04:37	LK	SW6010
Cobalt	2.71	0.36	mg/Kg	07/19/12 04:37	LK	SW6010
Chromium	16.0	0.36	mg/Kg	07/19/12 04:37	LK	SW6010
Copper	37.3	0.36	mg/kg	07/19/12 04:37	LK	SW6010
Iron	11500	54	mg/Kg	07/18/12 15:53	EK	SW6010
Mercury	0.39	0.07	mg/Kg	07/17/12 12:04	RS	SW-7471
Potassium	1240	5.4	mg/Kg	07/19/12 04:37	LK	SW6010
Magnesium	6510	54	mg/Kg	07/18/12 15:53	EK	SW6010
Manganese	223	3.6	mg/Kg	07/18/12 15:53	EK	SW6010
Sodium	730	54	mg/Kg	07/18/12 15:53	LK	SW6010
Nickel	13.3	0.36	mg/Kg	07/19/12 04:37	LK	SW6010
Lead	102	3.6	mg/Kg	07/18/12 15:53	EK	SW6010
Antimony	< 3.6	3.6	mg/Kg	07/19/12 04:37	LK	SW6010
Selenium	< 1.4	1.4	mg/Kg	07/19/12 04:37	LK	SW6010
Thallium	< 3.2	3.2	mg/Kg	07/19/12 04:37	LK	SW6010
Vanadium	23.8	0.36	mg/Kg	07/19/12 04:37	LK	SW6010
Zinc	118	3.6	mg/Kg	07/18/12 15:53	EK	SW6010
Percent Solid	89		%	07/16/12 19:14	JL	E160.3
Soil Extraction for PCB	Completed			07/16/12 00:00	BB	SW3545
Soil Extraction for Pesticide	Completed			07/16/12 00:00	BB	SW3545
Soil Extraction for SVOA	Completed			07/16/12 00:00	BJ/F	SW3545
Mercury Digestion	Completed			07/17/12 00:00	X/X	SW7471

Project ID: 235-245 & 261-263 N 9TH ST
Client ID: B6 (0-2)

Phoenix I.D.: BC11126

Parameter	Result	RL/ PQL	Units	Date/Time	By	Reference	
Total Metals Digest	Completed			07/16/12 00:00	N/AG	SW846 - 3050	
Polychlorinated Biphenyls							
PCB-1016	ND	75	ug/Kg	07/19/12 15:15	AW	SW 8082	
PCB-1221	ND	75	ug/Kg	07/19/12 15:15	AW	SW 8082	
PCB-1232	ND	75	ug/Kg	07/19/12 15:15	AW	SW 8082	
PCB-1242	ND	75	ug/Kg	07/19/12 15:15	AW	SW 8082	
PCB-1248	ND	75	ug/Kg	07/19/12 15:15	AW	SW 8082	
PCB-1254	ND	75	ug/Kg	07/19/12 15:15	AW	SW 8082	
PCB-1260	ND	75	ug/Kg	07/19/12 15:15	AW	SW 8082	
PCB-1262	ND	75	ug/Kg	07/19/12 15:15	AW	SW 8082	
PCB-1268	ND	75	ug/Kg	07/19/12 15:15	AW	SW 8082	
QA/QC Surrogates							
% DCBP	79		%	07/19/12 15:15	AW	30 - 150 %	
% TCMX	64		%	07/19/12 15:15	AW	30 - 150 %	
Pesticides							
4,4' -DDD	ND*	36	ug/Kg	07/18/12 11:52	MH	SW8081	
4,4' -DDE	ND*	36	ug/Kg	07/18/12 11:52	MH	SW8081	
4,4' -DDT	63	36	ug/Kg	07/18/12 11:52	MH	SW8081	
a-BHC	ND*	18	ug/Kg	07/18/12 11:52	MH	SW8081	
Alachlor	ND*	18	ug/Kg	07/18/12 11:52	MH	SW8081	1
Aldrin	ND*	5.6	ug/Kg	07/18/12 11:52	MH	SW8081	
b-BHC	ND*	18	ug/Kg	07/18/12 11:52	MH	SW8081	
Chlordane	1100	56	ug/Kg	07/18/12 11:52	MH	SW8081	
d-BHC	ND*	18	ug/Kg	07/18/12 11:52	MH	SW8081	
Dieldrin	ND*	19	ug/Kg	07/18/12 11:52	MH	SW8081	
Endosulfan I	ND*	18	ug/Kg	07/18/12 11:52	MH	SW8081	
Endosulfan II	ND*	36	ug/Kg	07/18/12 11:52	MH	SW8081	
Endosulfan sulfate	ND*	36	ug/Kg	07/18/12 11:52	MH	SW8081	
Endrin	ND*	36	ug/Kg	07/18/12 11:52	MH	SW8081	
Endrin aldehyde	ND*	36	ug/Kg	07/18/12 11:52	MH	SW8081	
Endrin ketone	ND*	36	ug/Kg	07/18/12 11:52	MH	SW8081	
g-BHC	ND*	5.6	ug/Kg	07/18/12 11:52	MH	SW8081	
Heptachlor	ND*	11	ug/Kg	07/18/12 11:52	MH	SW8081	
Heptachlor epoxide	ND*	18	ug/Kg	07/18/12 11:52	MH	SW8081	
Methoxychlor	ND*	180	ug/Kg	07/18/12 11:52	MH	SW8081	
Toxaphene	ND*	180	ug/Kg	07/18/12 11:52	MH	SW8081	
QA/QC Surrogates							
% DCBP	116		%	07/18/12 11:52	MH	30 - 150 %	
% TCMX	92		%	07/18/12 11:52	MH	30 - 150 %	
Volatiles							
1,1,1,2-Tetrachloroethane	ND	5.6	ug/Kg	07/18/12 12:53	R/J	SW8260	
1,1,1-Trichloroethane	ND	5.6	ug/Kg	07/18/12 12:53	R/J	SW8260	
1,1,2,2-Tetrachloroethane	ND	5.6	ug/Kg	07/18/12 12:53	R/J	SW8260	
1,1,2-Trichloroethane	ND	5.6	ug/Kg	07/18/12 12:53	R/J	SW8260	
1,1-Dichloroethane	ND	5.6	ug/Kg	07/18/12 12:53	R/J	SW8260	
1,1-Dichloroethene	ND	5.6	ug/Kg	07/18/12 12:53	R/J	SW8260	
1,1-Dichloropropene	ND	5.6	ug/Kg	07/18/12 12:53	R/J	SW8260	
1,2,3-Trichlorobenzene	ND	5.6	ug/Kg	07/18/12 12:53	R/J	SW8260	1

Project ID: 235-245 & 261-263 N 9TH ST
Client ID: B6 (0-2)

Phoenix I.D.: BC11126

Parameter	Result	RL/ PQL	Units	Date/Time	By	Reference	
1,2,3-Trichloropropane	ND	5.6	ug/Kg	07/18/12 12:53	R/J	SW8260	
1,2,4-Trichlorobenzene	ND	5.6	ug/Kg	07/18/12 12:53	R/J	SW8260	
1,2,4-Trimethylbenzene	ND	5.6	ug/Kg	07/18/12 12:53	R/J	SW8260	
1,2-Dibromo-3-chloropropane	ND	5.6	ug/Kg	07/18/12 12:53	R/J	SW8260	
1,2-Dibromoethane	ND	5.6	ug/Kg	07/18/12 12:53	R/J	SW8260	IP
1,2-Dichlorobenzene	ND	5.6	ug/Kg	07/18/12 12:53	R/J	SW8260	
1,2-Dichloroethane	ND	5.6	ug/Kg	07/18/12 12:53	R/J	SW8260	
1,2-Dichloropropane	ND	5.6	ug/Kg	07/18/12 12:53	R/J	SW8260	
1,3,5-Trimethylbenzene	ND	5.6	ug/Kg	07/18/12 12:53	R/J	SW8260	
1,3-Dichlorobenzene	ND	5.6	ug/Kg	07/18/12 12:53	R/J	SW8260	
1,3-Dichloropropane	ND	5.6	ug/Kg	07/18/12 12:53	R/J	SW8260	
1,4-Dichlorobenzene	ND	5.6	ug/Kg	07/18/12 12:53	R/J	SW8260	
2,2-Dichloropropane	ND	5.6	ug/Kg	07/18/12 12:53	R/J	SW8260	
2-Chlorotoluene	ND	5.6	ug/Kg	07/18/12 12:53	R/J	SW8260	
2-Hexanone	ND	28	ug/Kg	07/18/12 12:53	R/J	SW8260	
2-Isopropyltoluene	ND	5.6	ug/Kg	07/18/12 12:53	R/J	SW8260	1
4-Chlorotoluene	ND	5.6	ug/Kg	07/18/12 12:53	R/J	SW8260	
4-Methyl-2-pentanone	ND	28	ug/Kg	07/18/12 12:53	R/J	SW8260	
Acetone	ND	28	ug/Kg	07/18/12 12:53	R/J	SW8260	
Acrylonitrile	ND	11	ug/Kg	07/18/12 12:53	R/J	SW8260	
Benzene	ND	5.6	ug/Kg	07/18/12 12:53	R/J	SW8260	
Bromobenzene	ND	5.6	ug/Kg	07/18/12 12:53	R/J	SW8260	
Bromochloromethane	ND	5.6	ug/Kg	07/18/12 12:53	R/J	SW8260	
Bromodichloromethane	ND	5.6	ug/Kg	07/18/12 12:53	R/J	SW8260	
Bromoform	ND	5.6	ug/Kg	07/18/12 12:53	R/J	SW8260	
Bromomethane	ND	5.6	ug/Kg	07/18/12 12:53	R/J	SW8260	
Carbon Disulfide	ND	5.6	ug/Kg	07/18/12 12:53	R/J	SW8260	
Carbon tetrachloride	ND	5.6	ug/Kg	07/18/12 12:53	R/J	SW8260	
Chlorobenzene	ND	5.6	ug/Kg	07/18/12 12:53	R/J	SW8260	
Chloroethane	ND	5.6	ug/Kg	07/18/12 12:53	R/J	SW8260	
Chloroform	ND	5.6	ug/Kg	07/18/12 12:53	R/J	SW8260	
Chloromethane	ND	5.6	ug/Kg	07/18/12 12:53	R/J	SW8260	
cis-1,2-Dichloroethene	ND	5.6	ug/Kg	07/18/12 12:53	R/J	SW8260	
cis-1,3-Dichloropropene	ND	5.6	ug/Kg	07/18/12 12:53	R/J	SW8260	1
Dibromochloromethane	ND	5.6	ug/Kg	07/18/12 12:53	R/J	SW8260	
Dibromomethane	ND	5.6	ug/Kg	07/18/12 12:53	R/J	SW8260	
Dichlorodifluoromethane	ND	5.6	ug/Kg	07/18/12 12:53	R/J	SW8260	
Ethylbenzene	ND	5.6	ug/Kg	07/18/12 12:53	R/J	SW8260	
Hexachlorobutadiene	ND	5.6	ug/Kg	07/18/12 12:53	R/J	SW8260	IP
Isopropylbenzene	ND	5.6	ug/Kg	07/18/12 12:53	R/J	SW8260	
m&p-Xylene	ND	5.6	ug/Kg	07/18/12 12:53	R/J	SW8260	
Methyl Ethyl Ketone	ND	28	ug/Kg	07/18/12 12:53	R/J	SW8260	
Methyl t-butyl ether (MTBE)	ND	11	ug/Kg	07/18/12 12:53	R/J	SW8260	
Methylene chloride	ND	5.6	ug/Kg	07/18/12 12:53	R/J	SW8260	
Naphthalene	ND	5.6	ug/Kg	07/18/12 12:53	R/J	SW8260	
n-Butylbenzene	ND	5.6	ug/Kg	07/18/12 12:53	R/J	SW8260	
n-Propylbenzene	ND	5.6	ug/Kg	07/18/12 12:53	R/J	SW8260	
o-Xylene	ND	5.6	ug/Kg	07/18/12 12:53	R/J	SW8260	
p-Isopropyltoluene	ND	5.6	ug/Kg	07/18/12 12:53	R/J	SW8260	
sec-Butylbenzene	ND	5.6	ug/Kg	07/18/12 12:53	R/J	SW8260	

Parameter	Result	RL/ PQL	Units	Date/Time	By	Reference	
Styrene	ND	5.6	ug/Kg	07/18/12 12:53	R/J	SW8260	
tert-Butylbenzene	ND	5.6	ug/Kg	07/18/12 12:53	R/J	SW8260	
Tetrachloroethene	ND	5.6	ug/Kg	07/18/12 12:53	R/J	SW8260	
Tetrahydrofuran (THF)	ND	11	ug/Kg	07/18/12 12:53	R/J	SW8260	1
Toluene	ND	5.6	ug/Kg	07/18/12 12:53	R/J	SW8260	
Total Xylenes	ND	5.6	ug/Kg	07/18/12 12:53	R/J	SW8260	
trans-1,2-Dichloroethene	ND	5.6	ug/Kg	07/18/12 12:53	R/J	SW8260	
trans-1,3-Dichloropropene	ND	5.6	ug/Kg	07/18/12 12:53	R/J	SW8260	
trans-1,4-dichloro-2-butene	ND	11	ug/Kg	07/18/12 12:53	R/J	SW8260	
Trichloroethene	ND	5.6	ug/Kg	07/18/12 12:53	R/J	SW8260	
Trichlorofluoromethane	ND	5.6	ug/Kg	07/18/12 12:53	R/J	SW8260	
Trichlorotrifluoroethane	ND	5.6	ug/Kg	07/18/12 12:53	R/J	SW8260	
Vinyl chloride	ND	5.6	ug/Kg	07/18/12 12:53	R/J	SW8260	
QA/QC Surrogates							
% 1,2-dichlorobenzene-d4	110		%	07/18/12 12:53	R/J	70 - 130 %	
% Bromofluorobenzene	87		%	07/18/12 12:53	R/J	70 - 130 %	
% Dibromofluoromethane	106		%	07/18/12 12:53	R/J	70 - 130 %	
% Toluene-d8	96		%	07/18/12 12:53	R/J	70 - 130 %	

Semivolatiles

1,2,4,5-Tetrachlorobenzene	ND	520	ug/Kg	07/17/12 16:37	DD	SW 8270
1,2,4-Trichlorobenzene	ND	520	ug/Kg	07/17/12 16:37	DD	SW 8270
1,2-Dichlorobenzene	ND	520	ug/Kg	07/17/12 16:37	DD	SW 8270
1,3-Dichlorobenzene	ND	520	ug/Kg	07/17/12 16:37	DD	SW 8270
1,4-Dichlorobenzene	ND	520	ug/Kg	07/17/12 16:37	DD	SW 8270
2,4,5-Trichlorophenol	ND	520	ug/Kg	07/17/12 16:37	DD	SW 8270
2,4,6-Trichlorophenol	ND	520	ug/Kg	07/17/12 16:37	DD	SW 8270
2,4-Dichlorophenol	ND	520	ug/Kg	07/17/12 16:37	DD	SW 8270
2,4-Dimethylphenol	ND	520	ug/Kg	07/17/12 16:37	DD	SW 8270
2,4-Dinitrophenol	ND	1200	ug/Kg	07/17/12 16:37	DD	SW 8270
2,4-Dinitrotoluene	ND	520	ug/Kg	07/17/12 16:37	DD	SW 8270
2,6-Dinitrotoluene	ND	520	ug/Kg	07/17/12 16:37	DD	SW 8270
2-Chloronaphthalene	ND	520	ug/Kg	07/17/12 16:37	DD	SW 8270
2-Chlorophenol	ND	520	ug/Kg	07/17/12 16:37	DD	SW 8270
2-Methylnaphthalene	ND	520	ug/Kg	07/17/12 16:37	DD	SW 8270
2-Methylphenol (o-cresol)	ND	520	ug/Kg	07/17/12 16:37	DD	SW 8270
2-Nitroaniline	ND	1200	ug/Kg	07/17/12 16:37	DD	SW 8270
2-Nitrophenol	ND	520	ug/Kg	07/17/12 16:37	DD	SW 8270
3&4-Methylphenol (m&p-cresol)	ND	740	ug/Kg	07/17/12 16:37	DD	SW 8270
3,3'-Dichlorobenzidine	ND	520	ug/Kg	07/17/12 16:37	DD	SW 8270
3-Nitroaniline	ND	1200	ug/Kg	07/17/12 16:37	DD	SW 8270
4,6-Dinitro-2-methylphenol	ND	2200	ug/Kg	07/17/12 16:37	DD	SW 8270
4-Bromophenyl phenyl ether	ND	740	ug/Kg	07/17/12 16:37	DD	SW 8270
4-Chloro-3-methylphenol	ND	520	ug/Kg	07/17/12 16:37	DD	SW 8270
4-Chloroaniline	ND	520	ug/Kg	07/17/12 16:37	DD	SW 8270
4-Chlorophenyl phenyl ether	ND	520	ug/Kg	07/17/12 16:37	DD	SW 8270
4-Nitroaniline	ND	1200	ug/Kg	07/17/12 16:37	DD	SW 8270
4-Nitrophenol	ND	2200	ug/Kg	07/17/12 16:37	DD	SW 8270
Acenaphthene	1200	520	ug/Kg	07/17/12 16:37	DD	SW 8270
Acenaphthylene	ND	520	ug/Kg	07/17/12 16:37	DD	SW 8270

Project ID: 235-245 & 261-263 N 9TH ST
Client ID: B6 (0-2)

Phoenix I.D.: BC11126

Parameter	Result	RL/ PQL	Units	Date/Time	By	Reference	
Acetophenone	ND	520	ug/Kg	07/17/12 16:37	DD	SW 8270	
Aniline	ND	2200	ug/Kg	07/17/12 16:37	DD	SW 8270	LO
Anthracene	2100	520	ug/Kg	07/17/12 16:37	DD	SW 8270	
Azobenzene	ND	740	ug/Kg	07/17/12 16:37	DD	SW 8270	1
Benz(a)anthracene	7200	520	ug/Kg	07/17/12 16:37	DD	SW 8270	
Benzidine	ND	890	ug/Kg	07/17/12 16:37	DD	SW 8270	
Benzo(a)pyrene	6600	520	ug/Kg	07/17/12 16:37	DD	SW 8270	
Benzo(b)fluoranthene	9500	520	ug/Kg	07/17/12 16:37	DD	SW 8270	
Benzo(ghi)perylene	2300	520	ug/Kg	07/17/12 16:37	DD	SW 8270	
Benzo(k)fluoranthene	3600	520	ug/Kg	07/17/12 16:37	DD	SW 8270	
Benzoic acid	ND	2200	ug/Kg	07/17/12 16:37	DD	SW 8270	LO
Benzyl butyl phthalate	670	520	ug/Kg	07/17/12 16:37	DD	SW 8270	
Bis(2-chloroethoxy)methane	ND	520	ug/Kg	07/17/12 16:37	DD	SW 8270	
Bis(2-chloroethyl)ether	ND	740	ug/Kg	07/17/12 16:37	DD	SW 8270	
Bis(2-chloroisopropyl)ether	ND	520	ug/Kg	07/17/12 16:37	DD	SW 8270	
Bis(2-ethylhexyl)phthalate	ND	520	ug/Kg	07/17/12 16:37	DD	SW 8270	
Carbazole	1500	1100	ug/Kg	07/17/12 16:37	DD	SW 8270	
Chrysene	6700	520	ug/Kg	07/17/12 16:37	DD	SW 8270	
Dibenz(a,h)anthracene	730	520	ug/Kg	07/17/12 16:37	DD	SW 8270	
Dibenzofuran	ND	520	ug/Kg	07/17/12 16:37	DD	SW 8270	
Diethyl phthalate	ND	520	ug/Kg	07/17/12 16:37	DD	SW 8270	
Dimethylphthalate	ND	520	ug/Kg	07/17/12 16:37	DD	SW 8270	
Di-n-butylphthalate	ND	520	ug/Kg	07/17/12 16:37	DD	SW 8270	
Di-n-octylphthalate	ND	520	ug/Kg	07/17/12 16:37	DD	SW 8270	
Fluoranthene	15000	520	ug/Kg	07/17/12 16:37	DD	SW 8270	
Fluorene	770	520	ug/Kg	07/17/12 16:37	DD	SW 8270	
Hexachlorobenzene	ND	520	ug/Kg	07/17/12 16:37	DD	SW 8270	
Hexachlorobutadiene	ND	520	ug/Kg	07/17/12 16:37	DD	SW 8270	
Hexachlorocyclopentadiene	ND	520	ug/Kg	07/17/12 16:37	DD	SW 8270	
Hexachloroethane	ND	520	ug/Kg	07/17/12 16:37	DD	SW 8270	
Indeno(1,2,3-cd)pyrene	2300	520	ug/Kg	07/17/12 16:37	DD	SW 8270	
Isophorone	ND	520	ug/Kg	07/17/12 16:37	DD	SW 8270	
Naphthalene	ND	520	ug/Kg	07/17/12 16:37	DD	SW 8270	
Nitrobenzene	ND	520	ug/Kg	07/17/12 16:37	DD	SW 8270	
N-Nitrosodimethylamine	ND	740	ug/Kg	07/17/12 16:37	DD	SW 8270	
N-Nitrosodi-n-propylamine	ND	520	ug/Kg	07/17/12 16:37	DD	SW 8270	
N-Nitrosodiphenylamine	ND	740	ug/Kg	07/17/12 16:37	DD	SW 8270	
Pentachloronitrobenzene	ND	740	ug/Kg	07/17/12 16:37	DD	SW 8270	
Pentachlorophenol	ND	740	ug/Kg	07/17/12 16:37	DD	SW 8270	
Phenanthrene	8400	520	ug/Kg	07/17/12 16:37	DD	SW 8270	
Phenol	ND	520	ug/Kg	07/17/12 16:37	DD	SW 8270	
Pyrene	13000	520	ug/Kg	07/17/12 16:37	DD	SW 8270	
Pyridine	ND	740	ug/Kg	07/17/12 16:37	DD	SW 8270	
QA/QC Surrogates							
% 2,4,6-Tribromophenol	108		%	07/17/12 16:37	DD	15 - 130 %	
% 2-Fluorobiphenyl	79		%	07/17/12 16:37	DD	30 - 130 %	
% 2-Fluorophenol	77		%	07/17/12 16:37	DD	15 - 130 %	
% Nitrobenzene-d5	86		%	07/17/12 16:37	DD	30 - 130 %	
% Phenol-d5	86		%	07/17/12 16:37	DD	15 - 130 %	
% Terphenyl-d14	77		%	07/17/12 16:37	DD	30 - 130 %	

Project ID: 235-245 & 261-263 N 9TH ST

Client ID: B6 (0-2)

Phoenix I.D.: BC11126

Parameter	Result	RL/ PQL	Units	Date/Time	By	Reference

1 = This parameter is not certified by NY NELAC for this matrix. NY NELAC does not offer certification for all parameters at this time.
1P = This parameter is pending certification by NY NELAC for this matrix.
1O = This parameter is not certified by NY NELAC for this matrix.

RL/PQL=Reporting/Pratical Quantitation Level (Equivalent to NELAC LOQ, Limit of Quanitation) ND=Not Detected
BRL=Below Reporting Level

Comments:

* Due to a matrix interference and/or the presence of a large amount of non-target material in the sample, an elevated RL was reported for the semivolatile analysis.

All soils and sludges are reported on a dry weight basis unless otherwise noted in the sample comments.

If there are any questions regarding this data, please call Phoenix Client Services at extension 200.
This report must not be reproduced except in full as defined by the attached chain of custody.

Phyllis Shiller, Laboratory Director
July 26, 2012
Reviewed and Released by: Bobbi Aloisa, Vice President

PHOENIX

Environmental Laboratories, Inc.
587 East Middle Turnpike, P.O.Box 370, Manchester, CT 06045
Tel. (860) 645-1102 Fax (860) 645-0823

ACCREDITED IN ACCORDANCE WITH nelac NY # 11301

Analysis Report

July 26, 2012

FOR: Attn: Mr. Charles B. Sosik, P.G
Environmental Business Consulta
1808 Middle Country Rd
Ridge NY 11961-2406

Sample Information		Custody Information		Date	Time
Matrix:	SOIL	Collected by:		07/13/12	0:00
Location Code:	EBC	Received by:	SW	07/16/12	16:14
Rush Request:	72 Hour	Analyzed by:	see "By" below		
P.O.#:					

Laboratory Data

SDG ID: GBC11116
Phoenix ID: BC11127

Project ID: 235-245 & 261-263 N 9TH ST
Client ID: B6 (6-8)

Parameter	Result	RL/ PQL	Units	Date/Time	By	Reference
Silver	< 0.44	0.44	mg/Kg	07/19/12 04:40	LK	SW6010
Aluminum	4990	66	mg/Kg	07/18/12 15:56	EK	SW6010
Arsenic	2.6	0.9	mg/Kg	07/19/12 04:40	LK	SW6010
Barium	25.7	0.44	mg/Kg	07/19/12 04:40	LK	SW6010
Beryllium	< 0.35	0.35	mg/Kg	07/19/12 04:40	LK	SW6010
Calcium	1100	66	mg/Kg	07/18/12 15:56	EK	SW6010
Cadmium	< 0.44	0.44	mg/Kg	07/19/12 04:40	LK	SW6010
Cobalt	4.37	0.44	mg/Kg	07/19/12 04:40	LK	SW6010
Chromium	13.7	0.44	mg/Kg	07/19/12 04:40	LK	SW6010
Copper	11.9	0.44	mg/kg	07/19/12 04:40	LK	SW6010
Iron	12200	66	mg/Kg	07/18/12 15:56	EK	SW6010
Mercury	2.36	0.08	mg/Kg	07/17/12 12:06	RS	SW-7471
Potassium	812	6.6	mg/Kg	07/19/12 04:40	LK	SW6010
Magnesium	1990	66	mg/Kg	07/18/12 15:56	EK	SW6010
Manganese	319	4.4	mg/Kg	07/18/12 15:56	EK	SW6010
Sodium	97	66	mg/Kg	07/18/12 15:56	LK	SW6010
Nickel	8.63	0.44	mg/Kg	07/19/12 04:40	LK	SW6010
Lead	14.7	0.44	mg/Kg	07/19/12 04:40	LK	SW6010
Antimony	< 4.4	4.4	mg/Kg	07/19/12 04:40	LK	SW6010
Selenium	< 1.8	1.8	mg/Kg	07/19/12 04:40	LK	SW6010
Thallium	< 4.0	4.0	mg/Kg	07/19/12 04:40	LK	SW6010
Vanadium	22.7	0.44	mg/Kg	07/19/12 04:40	LK	SW6010
Zinc	26.2	0.44	mg/Kg	07/19/12 04:40	LK	SW6010
Percent Solid	81		%	07/16/12 19:14	JL	E160.3
Soil Extraction for PCB	Completed			07/16/12 00:00	BB	SW3545
Soil Extraction for Pesticide	Completed			07/16/12 00:00	BB	SW3545
Soil Extraction for SVOA	Completed			07/16/12 00:00	BJ/F	SW3545
Mercury Digestion	Completed			07/17/12 00:00	X/X	SW7471

Parameter	Result	RL/ PQL	Units	Date/Time	By	Reference	
Total Metals Digest	Completed			07/16/12 00:00	N/AG	SW846 - 3050	
Polychlorinated Biphenyls							
PCB-1016	ND	80	ug/Kg	07/17/12 10:48	MH	SW 8082	
PCB-1221	ND	80	ug/Kg	07/17/12 10:48	MH	SW 8082	
PCB-1232	ND	80	ug/Kg	07/17/12 10:48	MH	SW 8082	
PCB-1242	ND	80	ug/Kg	07/17/12 10:48	MH	SW 8082	
PCB-1248	ND	80	ug/Kg	07/17/12 10:48	MH	SW 8082	
PCB-1254	ND	80	ug/Kg	07/17/12 10:48	MH	SW 8082	
PCB-1260	ND	80	ug/Kg	07/17/12 10:48	MH	SW 8082	
PCB-1262	ND	80	ug/Kg	07/17/12 10:48	MH	SW 8082	
PCB-1268	ND	80	ug/Kg	07/17/12 10:48	MH	SW 8082	
QA/QC Surrogates							
% DCBP	52		%	07/17/12 10:48	MH	30 - 150 %	
% TCMX	36		%	07/17/12 10:48	MH	30 - 150 %	
Pesticides							
4,4' -DDD	ND	7.7	ug/Kg	07/18/12 13:49	MH	SW8081	
4,4' -DDE	ND	7.7	ug/Kg	07/18/12 13:49	MH	SW8081	
4,4' -DDT	ND	7.7	ug/Kg	07/18/12 13:49	MH	SW8081	
a-BHC	ND	3.8	ug/Kg	07/18/12 13:49	MH	SW8081	
Alachlor	ND	3.8	ug/Kg	07/18/12 13:49	MH	SW8081	1
Aldrin	ND	1.2	ug/Kg	07/18/12 13:49	MH	SW8081	
b-BHC	ND	3.8	ug/Kg	07/18/12 13:49	MH	SW8081	
Chlordane	ND	12	ug/Kg	07/18/12 13:49	MH	SW8081	
d-BHC	ND	3.8	ug/Kg	07/18/12 13:49	MH	SW8081	
Dieldrin	ND	1.2	ug/Kg	07/18/12 13:49	MH	SW8081	
Endosulfan I	ND	3.8	ug/Kg	07/18/12 13:49	MH	SW8081	
Endosulfan II	ND	7.7	ug/Kg	07/18/12 13:49	MH	SW8081	
Endosulfan sulfate	ND	7.7	ug/Kg	07/18/12 13:49	MH	SW8081	
Endrin	ND	7.7	ug/Kg	07/18/12 13:49	MH	SW8081	
Endrin aldehyde	ND	7.7	ug/Kg	07/18/12 13:49	MH	SW8081	
Endrin ketone	ND	7.7	ug/Kg	07/18/12 13:49	MH	SW8081	
g-BHC	ND	1.2	ug/Kg	07/18/12 13:49	MH	SW8081	
Heptachlor	ND	2.4	ug/Kg	07/18/12 13:49	MH	SW8081	
Heptachlor epoxide	ND	3.8	ug/Kg	07/18/12 13:49	MH	SW8081	
Methoxychlor	ND	38	ug/Kg	07/18/12 13:49	MH	SW8081	
Toxaphene	ND	38	ug/Kg	07/18/12 13:49	MH	SW8081	
QA/QC Surrogates							
% DCBP	48		%	07/18/12 13:49	MH	30 - 150 %	
% TCMX	43		%	07/18/12 13:49	MH	30 - 150 %	
Volatiles							
1,1,1,2-Tetrachloroethane	ND	6.2	ug/Kg	07/19/12 21:32	RM	SW8260	
1,1,1-Trichloroethane	ND	6.2	ug/Kg	07/19/12 21:32	RM	SW8260	
1,1,2,2-Tetrachloroethane	ND	6.2	ug/Kg	07/19/12 21:32	RM	SW8260	
1,1,2-Trichloroethane	ND	6.2	ug/Kg	07/19/12 21:32	RM	SW8260	
1,1-Dichloroethane	ND	6.2	ug/Kg	07/19/12 21:32	RM	SW8260	
1,1-Dichloroethene	ND	6.2	ug/Kg	07/19/12 21:32	RM	SW8260	
1,1-Dichloropropene	ND	6.2	ug/Kg	07/19/12 21:32	RM	SW8260	
1,2,3-Trichlorobenzene	ND	6.2	ug/Kg	07/19/12 21:32	RM	SW8260	1

Project ID: 235-245 & 261-263 N 9TH ST
Client ID: B6 (6-8)

Phoenix I.D.: BC11127

Parameter	Result	RL/ PQL	Units	Date/Time	By	Reference	
1,2,3-Trichloropropane	ND	6.2	ug/Kg	07/19/12 21:32	RM	SW8260	
1,2,4-Trichlorobenzene	ND	6.2	ug/Kg	07/19/12 21:32	RM	SW8260	
1,2,4-Trimethylbenzene	ND	6.2	ug/Kg	07/19/12 21:32	RM	SW8260	
1,2-Dibromo-3-chloropropane	ND	6.2	ug/Kg	07/19/12 21:32	RM	SW8260	
1,2-Dibromoethane	ND	6.2	ug/Kg	07/19/12 21:32	RM	SW8260	1P
1,2-Dichlorobenzene	ND	6.2	ug/Kg	07/19/12 21:32	RM	SW8260	
1,2-Dichloroethane	ND	6.2	ug/Kg	07/19/12 21:32	RM	SW8260	
1,2-Dichloropropane	ND	6.2	ug/Kg	07/19/12 21:32	RM	SW8260	
1,3,5-Trimethylbenzene	ND	6.2	ug/Kg	07/19/12 21:32	RM	SW8260	
1,3-Dichlorobenzene	ND	6.2	ug/Kg	07/19/12 21:32	RM	SW8260	
1,3-Dichloropropane	ND	6.2	ug/Kg	07/19/12 21:32	RM	SW8260	
1,4-Dichlorobenzene	ND	6.2	ug/Kg	07/19/12 21:32	RM	SW8260	
2,2-Dichloropropane	ND	6.2	ug/Kg	07/19/12 21:32	RM	SW8260	
2-Chlorotoluene	ND	6.2	ug/Kg	07/19/12 21:32	RM	SW8260	
2-Hexanone	ND	31	ug/Kg	07/19/12 21:32	RM	SW8260	
2-Isopropyltoluene	ND	6.2	ug/Kg	07/19/12 21:32	RM	SW8260	1
4-Chlorotoluene	ND	6.2	ug/Kg	07/19/12 21:32	RM	SW8260	
4-Methyl-2-pentanone	ND	31	ug/Kg	07/19/12 21:32	RM	SW8260	
Acetone	ND	31	ug/Kg	07/19/12 21:32	RM	SW8260	
Acrylonitrile	ND	12	ug/Kg	07/19/12 21:32	RM	SW8260	
Benzene	ND	6.2	ug/Kg	07/19/12 21:32	RM	SW8260	
Bromobenzene	ND	6.2	ug/Kg	07/19/12 21:32	RM	SW8260	
Bromochloromethane	ND	6.2	ug/Kg	07/19/12 21:32	RM	SW8260	
Bromodichloromethane	ND	6.2	ug/Kg	07/19/12 21:32	RM	SW8260	
Bromoform	ND	6.2	ug/Kg	07/19/12 21:32	RM	SW8260	
Bromomethane	ND	6.2	ug/Kg	07/19/12 21:32	RM	SW8260	
Carbon Disulfide	ND	6.2	ug/Kg	07/19/12 21:32	RM	SW8260	
Carbon tetrachloride	ND	6.2	ug/Kg	07/19/12 21:32	RM	SW8260	
Chlorobenzene	ND	6.2	ug/Kg	07/19/12 21:32	RM	SW8260	
Chloroethane	ND	6.2	ug/Kg	07/19/12 21:32	RM	SW8260	
Chloroform	ND	6.2	ug/Kg	07/19/12 21:32	RM	SW8260	
Chloromethane	ND	6.2	ug/Kg	07/19/12 21:32	RM	SW8260	
cis-1,2-Dichloroethene	ND	6.2	ug/Kg	07/19/12 21:32	RM	SW8260	
cis-1,3-Dichloropropene	ND	6.2	ug/Kg	07/19/12 21:32	RM	SW8260	1
Dibromochloromethane	ND	6.2	ug/Kg	07/19/12 21:32	RM	SW8260	
Dibromomethane	ND	6.2	ug/Kg	07/19/12 21:32	RM	SW8260	
Dichlorodifluoromethane	ND	6.2	ug/Kg	07/19/12 21:32	RM	SW8260	
Ethylbenzene	ND	6.2	ug/Kg	07/19/12 21:32	RM	SW8260	
Hexachlorobutadiene	ND	6.2	ug/Kg	07/19/12 21:32	RM	SW8260	1P
Isopropylbenzene	ND	6.2	ug/Kg	07/19/12 21:32	RM	SW8260	
m&p-Xylene	ND	6.2	ug/Kg	07/19/12 21:32	RM	SW8260	
Methyl Ethyl Ketone	ND	31	ug/Kg	07/19/12 21:32	RM	SW8260	
Methyl t-butyl ether (MTBE)	ND	12	ug/Kg	07/19/12 21:32	RM	SW8260	
Methylene chloride	ND	10	ug/Kg	07/19/12 21:32	RM	SW8260	
Naphthalene	ND	6.2	ug/Kg	07/19/12 21:32	RM	SW8260	
n-Butylbenzene	ND	6.2	ug/Kg	07/19/12 21:32	RM	SW8260	
n-Propylbenzene	ND	6.2	ug/Kg	07/19/12 21:32	RM	SW8260	
o-Xylene	ND	6.2	ug/Kg	07/19/12 21:32	RM	SW8260	
p-Isopropyltoluene	ND	6.2	ug/Kg	07/19/12 21:32	RM	SW8260	
sec-Butylbenzene	ND	6.2	ug/Kg	07/19/12 21:32	RM	SW8260	

Parameter	Result	RL/ PQL	Units	Date/Time	By	Reference	
Styrene	ND	6.2	ug/Kg	07/19/12 21:32	RM	SW8260	
tert-Butylbenzene	ND	6.2	ug/Kg	07/19/12 21:32	RM	SW8260	
Tetrachloroethene	ND	6.2	ug/Kg	07/19/12 21:32	RM	SW8260	
Tetrahydrofuran (THF)	ND	12	ug/Kg	07/19/12 21:32	RM	SW8260	1
Toluene	ND	6.2	ug/Kg	07/19/12 21:32	RM	SW8260	
Total Xylenes	ND	6.2	ug/Kg	07/19/12 21:32	RM	SW8260	
trans-1,2-Dichloroethene	ND	6.2	ug/Kg	07/19/12 21:32	RM	SW8260	
trans-1,3-Dichloropropene	ND	6.2	ug/Kg	07/19/12 21:32	RM	SW8260	
trans-1,4-dichloro-2-butene	ND	12	ug/Kg	07/19/12 21:32	RM	SW8260	
Trichloroethene	ND	6.2	ug/Kg	07/19/12 21:32	RM	SW8260	
Trichlorofluoromethane	ND	6.2	ug/Kg	07/19/12 21:32	RM	SW8260	
Trichlorotrifluoroethane	ND	6.2	ug/Kg	07/19/12 21:32	RM	SW8260	
Vinyl chloride	ND	6.2	ug/Kg	07/19/12 21:32	RM	SW8260	
QA/QC Surrogates							
% 1,2-dichlorobenzene-d4	102		%	07/19/12 21:32	RM	70 - 130 %	
% Bromofluorobenzene	93		%	07/19/12 21:32	RM	70 - 130 %	
% Dibromofluoromethane	97		%	07/19/12 21:32	RM	70 - 130 %	
% Toluene-d8	100		%	07/19/12 21:32	RM	70 - 130 %	

Semivolatiles

1,2,4,5-Tetrachlorobenzene	ND	280	ug/Kg	07/17/12 17:03	DD	SW 8270
1,2,4-Trichlorobenzene	ND	280	ug/Kg	07/17/12 17:03	DD	SW 8270
1,2-Dichlorobenzene	ND	280	ug/Kg	07/17/12 17:03	DD	SW 8270
1,3-Dichlorobenzene	ND	280	ug/Kg	07/17/12 17:03	DD	SW 8270
1,4-Dichlorobenzene	ND	280	ug/Kg	07/17/12 17:03	DD	SW 8270
2,4,5-Trichlorophenol	ND	280	ug/Kg	07/17/12 17:03	DD	SW 8270
2,4,6-Trichlorophenol	ND	280	ug/Kg	07/17/12 17:03	DD	SW 8270
2,4-Dichlorophenol	ND	280	ug/Kg	07/17/12 17:03	DD	SW 8270
2,4-Dimethylphenol	ND	280	ug/Kg	07/17/12 17:03	DD	SW 8270
2,4-Dinitrophenol	ND	640	ug/Kg	07/17/12 17:03	DD	SW 8270
2,4-Dinitrotoluene	ND	280	ug/Kg	07/17/12 17:03	DD	SW 8270
2,6-Dinitrotoluene	ND	280	ug/Kg	07/17/12 17:03	DD	SW 8270
2-Chloronaphthalene	ND	280	ug/Kg	07/17/12 17:03	DD	SW 8270
2-Chlorophenol	ND	280	ug/Kg	07/17/12 17:03	DD	SW 8270
2-Methylnaphthalene	ND	280	ug/Kg	07/17/12 17:03	DD	SW 8270
2-Methylphenol (o-cresol)	ND	280	ug/Kg	07/17/12 17:03	DD	SW 8270
2-Nitroaniline	ND	640	ug/Kg	07/17/12 17:03	DD	SW 8270
2-Nitrophenol	ND	280	ug/Kg	07/17/12 17:03	DD	SW 8270
3&4-Methylphenol (m&p-cresol)	ND	400	ug/Kg	07/17/12 17:03	DD	SW 8270
3,3'-Dichlorobenzidine	ND	280	ug/Kg	07/17/12 17:03	DD	SW 8270
3-Nitroaniline	ND	640	ug/Kg	07/17/12 17:03	DD	SW 8270
4,6-Dinitro-2-methylphenol	ND	1200	ug/Kg	07/17/12 17:03	DD	SW 8270
4-Bromophenyl phenyl ether	ND	400	ug/Kg	07/17/12 17:03	DD	SW 8270
4-Chloro-3-methylphenol	ND	280	ug/Kg	07/17/12 17:03	DD	SW 8270
4-Chloroaniline	ND	280	ug/Kg	07/17/12 17:03	DD	SW 8270
4-Chlorophenyl phenyl ether	ND	280	ug/Kg	07/17/12 17:03	DD	SW 8270
4-Nitroaniline	ND	640	ug/Kg	07/17/12 17:03	DD	SW 8270
4-Nitrophenol	ND	1200	ug/Kg	07/17/12 17:03	DD	SW 8270
Acenaphthene	ND	280	ug/Kg	07/17/12 17:03	DD	SW 8270
Acenaphthylene	ND	280	ug/Kg	07/17/12 17:03	DD	SW 8270

Project ID: 235-245 & 261-263 N 9TH ST
Client ID: B6 (6-8)

Phoenix I.D.: BC11127

Parameter	Result	RL/ PQL	Units	Date/Time	By	Reference	
Acetophenone	ND	280	ug/Kg	07/17/12 17:03	DD	SW 8270	
Aniline	ND	1200	ug/Kg	07/17/12 17:03	DD	SW 8270	LO
Anthracene	ND	280	ug/Kg	07/17/12 17:03	DD	SW 8270	
Azobenzene	ND	400	ug/Kg	07/17/12 17:03	DD	SW 8270	1
Benz(a)anthracene	500	280	ug/Kg	07/17/12 17:03	DD	SW 8270	
Benzidine	ND	480	ug/Kg	07/17/12 17:03	DD	SW 8270	
Benzo(a)pyrene	400	280	ug/Kg	07/17/12 17:03	DD	SW 8270	
Benzo(b)fluoranthene	500	280	ug/Kg	07/17/12 17:03	DD	SW 8270	
Benzo(ghi)perylene	ND	280	ug/Kg	07/17/12 17:03	DD	SW 8270	
Benzo(k)fluoranthene	ND	280	ug/Kg	07/17/12 17:03	DD	SW 8270	
Benzoic acid	ND	1200	ug/Kg	07/17/12 17:03	DD	SW 8270	LO
Benzyl butyl phthalate	ND	280	ug/Kg	07/17/12 17:03	DD	SW 8270	
Bis(2-chloroethoxy)methane	ND	280	ug/Kg	07/17/12 17:03	DD	SW 8270	
Bis(2-chloroethyl)ether	ND	400	ug/Kg	07/17/12 17:03	DD	SW 8270	
Bis(2-chloroisopropyl)ether	ND	280	ug/Kg	07/17/12 17:03	DD	SW 8270	
Bis(2-ethylhexyl)phthalate	ND	280	ug/Kg	07/17/12 17:03	DD	SW 8270	
Carbazole	ND	600	ug/Kg	07/17/12 17:03	DD	SW 8270	
Chrysene	460	280	ug/Kg	07/17/12 17:03	DD	SW 8270	
Dibenz(a,h)anthracene	ND	280	ug/Kg	07/17/12 17:03	DD	SW 8270	
Dibenzofuran	ND	280	ug/Kg	07/17/12 17:03	DD	SW 8270	
Diethyl phthalate	ND	280	ug/Kg	07/17/12 17:03	DD	SW 8270	
Dimethylphthalate	ND	280	ug/Kg	07/17/12 17:03	DD	SW 8270	
Di-n-butylphthalate	ND	280	ug/Kg	07/17/12 17:03	DD	SW 8270	
Di-n-octylphthalate	ND	280	ug/Kg	07/17/12 17:03	DD	SW 8270	
Fluoranthene	670	280	ug/Kg	07/17/12 17:03	DD	SW 8270	
Fluorene	ND	280	ug/Kg	07/17/12 17:03	DD	SW 8270	
Hexachlorobenzene	ND	280	ug/Kg	07/17/12 17:03	DD	SW 8270	
Hexachlorobutadiene	ND	280	ug/Kg	07/17/12 17:03	DD	SW 8270	
Hexachlorocyclopentadiene	ND	280	ug/Kg	07/17/12 17:03	DD	SW 8270	
Hexachloroethane	ND	280	ug/Kg	07/17/12 17:03	DD	SW 8270	
Indeno(1,2,3-cd)pyrene	ND	280	ug/Kg	07/17/12 17:03	DD	SW 8270	
Isophorone	ND	280	ug/Kg	07/17/12 17:03	DD	SW 8270	
Naphthalene	ND	280	ug/Kg	07/17/12 17:03	DD	SW 8270	
Nitrobenzene	ND	280	ug/Kg	07/17/12 17:03	DD	SW 8270	
N-Nitrosodimethylamine	ND	400	ug/Kg	07/17/12 17:03	DD	SW 8270	
N-Nitrosodi-n-propylamine	ND	280	ug/Kg	07/17/12 17:03	DD	SW 8270	
N-Nitrosodiphenylamine	ND	400	ug/Kg	07/17/12 17:03	DD	SW 8270	
Pentachloronitrobenzene	ND	400	ug/Kg	07/17/12 17:03	DD	SW 8270	
Pentachlorophenol	ND	400	ug/Kg	07/17/12 17:03	DD	SW 8270	
Phenanthrene	340	280	ug/Kg	07/17/12 17:03	DD	SW 8270	
Phenol	ND	280	ug/Kg	07/17/12 17:03	DD	SW 8270	
Pyrene	640	280	ug/Kg	07/17/12 17:03	DD	SW 8270	
Pyridine	ND	400	ug/Kg	07/17/12 17:03	DD	SW 8270	
QA/QC Surrogates							
% 2,4,6-Tribromophenol	112		%	07/17/12 17:03	DD	15 - 130 %	
% 2-Fluorobiphenyl	57		%	07/17/12 17:03	DD	30 - 130 %	
% 2-Fluorophenol	76		%	07/17/12 17:03	DD	15 - 130 %	
% Nitrobenzene-d5	79		%	07/17/12 17:03	DD	30 - 130 %	
% Phenol-d5	78		%	07/17/12 17:03	DD	15 - 130 %	
% Terphenyl-d14	77		%	07/17/12 17:03	DD	30 - 130 %	

Project ID: 235-245 & 261-263 N 9TH ST

Phoenix I.D.: BC11127

Client ID: B6 (6-8)

Parameter	Result	RL/ PQL	Units	Date/Time	By	Reference

1 = This parameter is not certified by NY NELAC for this matrix. NY NELAC does not offer certification for all parameters at this time.
1P = This parameter is pending certification by NY NELAC for this matrix.
1O = This parameter is not certified by NY NELAC for this matrix.

RL/PQL=Reporting/Pratical Quantitation Level (Equivalent to NELAC LOQ, Limit of Quanitation) ND=Not Detected
BRL=Below Reporting Level

Comments:

All soils and sludges are reported on a dry weight basis unless otherwise noted in the sample comments.

If there are any questions regarding this data, please call Phoenix Client Services at extension 200.
This report must not be reproduced except in full as defined by the attached chain of custody.

Phyllis Shiller, Laboratory Director

July 26, 2012

Reviewed and Released by: Bobbi Aloisa, Vice President

Environmental Laboratories, Inc.
587 East Middle Turnpike, P.O.Box 370, Manchester, CT 06045
Tel. (860) 645-1102 Fax (860) 645-0823

ACCREDITED IN ACCORDANCE WITH nelac NY # 11301

QA/QC Report

July 26, 2012

QA/QC Data

SDG I.D.: GBC11116

Parameter	Blank	Sample Result	Dup Result	Dup RPD	LCS %	LCSD %	LCS RPD	MS %	MSD %	MS RPD	% Rec Limits	% RPD Limits	
QA/QC Batch 204848, QC Sample No: BC10708 (BC11116, BC11117, BC11118, BC11119, BC11120, BC11121, BC11122, BC11123, BC11124, BC11125, BC11126, BC11127)													
ICP Metals - Soil													
Aluminum	BRL	10800	11300	4.50	102	96.0	6.1	NC	NC	NC	75 - 125	30	
Antimony	BRL	<0.6	<3.6	NC	108	117	8.0	84.9	82.2	3.2	75 - 125	30	
Arsenic	BRL	3.2	3.21	NC	101	95.4	5.7	95.7	92.7	3.2	75 - 125	30	
Barium	BRL	116	120	3.40	110	103	6.6	>130	101	NC	75 - 125	30	m
Beryllium	BRL	<0.30	<0.29	NC	104	99.1	4.8	99.6	95.6	4.1	75 - 125	30	
Cadmium	BRL	<0.30	<0.36	NC	100	94.3	5.9	98.6	95.6	3.1	75 - 125	30	
Calcium	BRL	1690	2230	27.6	96.9	93.4	3.7	NC	NC	NC	75 - 125	30	
Chromium	BRL	11.6	11.1	4.40	106	99.9	5.9	96.8	92.0	5.1	75 - 125	30	
Cobalt	BRL	5.9	6.47	9.20	101	95.3	5.8	99.1	95.4	3.8	75 - 125	30	
Copper	BRL	22.3	23.2	4.00	111	103	7.5	104	99.2	4.7	75 - 125	30	
Iron	BRL	18800	20400	8.20	111	104	6.5	NC	NC	NC	75 - 125	30	
Lead	BRL	28.7	24.5	15.8	102	97.8	4.2	101	96.4	4.7	75 - 125	30	
Magnesium	BRL	2770	3360	19.2	103	95.6	7.5	NC	NC	NC	75 - 125	30	
Manganese	BRL	436	408	6.60	103	100	3.0	75.6	75.6	0.0	75 - 125	30	
Nickel	BRL	11.0	11.7	6.20	98.2	92.1	6.4	95.0	91.6	3.6	75 - 125	30	
Potassium	BRL	705	614	13.8	113	98.2	14.0	>130	>130	NC	75 - 125	30	m
Selenium	BRL	<1.2	<1.5	NC	92.8	87.2	6.2	88.7	86.0	3.1	75 - 125	30	
Silver	BRL	<0.30	<0.36	NC	106	95.9	10.0	97.2	92.9	4.5	75 - 125	30	
Sodium	BRL	129	137	6.00	111	94.8	15.7	>130	120	NC	75 - 125	30	m
Thallium	BRL	0.3	<3.3	NC	108	98.6	9.1	96.4	92.9	3.7	75 - 125	30	
Vanadium	BRL	38.4	46.7	19.5	113	107	5.5	99.0	94.5	4.7	75 - 125	30	
Zinc	BRL	47.5	46.3	2.60	101	94.2	7.0	92.4	90.4	2.2	75 - 125	30	
QA/QC Batch 204896, QC Sample No: BC10982 (BC11116, BC11117, BC11118, BC11119, BC11120, BC11121, BC11122, BC11123, BC11124, BC11125, BC11126, BC11127)													
Mercury - Soil	BRL	0.40	0.38	NC	87.8	105	17.8	102	78.9	25.5	70 - 130	30	

m = This parameter is outside laboratory ms/msd specified recovery limits.

PHOENIX
Environmental Laboratories, Inc.
587 East Middle Turnpike, P.O.Box 370, Manchester, CT 06045
Tel. (860) 645-1102 Fax (860) 645-0823

ACCREDITED IN ACCORDANCE WITH nelac NY # 11301

QA/QC Report

July 26, 2012

QA/QC Data

SDG I.D.: GBC11116

QA/QC Batch 204736, QC Sample No: BC10004 (BC11116, BC11117, BC11118)

Semivolatiles - Soil

Parameter	Blank	LCS %	LCSD %	LCS RPD	MS %	MSD %	MS RPD	% Rec Limits	% RPD Limits	
1,2,4,5-Tetrachlorobenzene	ND	47	47	0.0	54	49	9.7	30 - 130	30	
1,2,4-Trichlorobenzene	ND	70	69	1.4	79	73	7.9	30 - 130	30	
1,2-Dichlorobenzene	ND	69	69	0.0	78	71	9.4	30 - 130	30	
1,3-Dichlorobenzene	ND	68	66	3.0	76	70	8.2	30 - 130	30	
1,4-Dichlorobenzene	ND	69	67	2.9	77	71	8.1	30 - 130	30	
2,4,5-Trichlorophenol	ND	70	71	1.4	87	80	8.4	30 - 130	30	
2,4,6-Trichlorophenol	ND	67	66	1.5	85	78	8.6	30 - 130	30	
2,4-Dichlorophenol	ND	74	73	1.4	86	80	7.2	30 - 130	30	
2,4-Dimethylphenol	ND	50	50	0.0	56	53	5.5	30 - 130	30	
2,4-Dinitrophenol	ND	<5	<5	NC	<5	<5	NC	30 - 130	30	l,m
2,4-Dinitrotoluene	ND	73	74	1.4	70	64	9.0	30 - 130	30	
2,6-Dinitrotoluene	ND	76	75	1.3	73	68	7.1	30 - 130	30	
2-Chloronaphthalene	ND	74	73	1.4	85	78	8.6	30 - 130	30	
2-Chlorophenol	ND	71	71	0.0	81	75	7.7	30 - 130	30	
2-Methylnaphthalene	ND	70	70	0.0	81	78	3.8	30 - 130	30	
2-Methylphenol (o-cresol)	ND	70	72	2.8	77	72	6.7	30 - 130	30	
2-Nitroaniline	ND	>150	>150	NC	>150	>150	NC	30 - 130	30	l,m
2-Nitrophenol	ND	68	68	0.0	79	73	7.9	30 - 130	30	
3&4-Methylphenol (m&p-cresol)	ND	78	81	3.8	87	81	7.1	30 - 130	30	
3,3'-Dichlorobenzidine	ND	52	48	8.0	28	29	3.5	30 - 130	30	m
3-Nitroaniline	ND	79	80	1.3	88	81	8.3	30 - 130	30	
4,6-Dinitro-2-methylphenol	ND	17	19	11.1	12	22	58.8	30 - 130	30	l,m,r
4-Bromophenyl phenyl ether	ND	77	74	4.0	83	76	8.8	30 - 130	30	
4-Chloro-3-methylphenol	ND	80	81	1.2	93	85	9.0	30 - 130	30	
4-Chloroaniline	ND	123	120	2.5	43	56	26.3	30 - 130	30	
4-Chlorophenyl phenyl ether	ND	76	75	1.3	87	80	8.4	30 - 130	30	
4-Nitroaniline	ND	79	80	1.3	88	81	8.3	30 - 130	30	
4-Nitrophenol	ND	62	66	6.3	84	77	8.7	30 - 130	30	
Acenaphthene	ND	74	74	0.0	85	80	6.1	30 - 130	30	
Acenaphthylene	ND	72	72	0.0	83	76	8.8	30 - 130	30	
Acetophenone	ND	42	43	2.4	49	45	8.5	30 - 130	30	
Aniline	ND	51	49	4.0	<5	<5	NC	30 - 130	30	m
Anthracene	ND	74	72	2.7	84	77	8.7	30 - 130	30	
Azobenzene	ND	42	43	2.4	46	43	6.7	30 - 130	30	
Benz(a)anthracene	ND	76	76	0.0	85	77	9.9	30 - 130	30	
Benzidine	ND	42	46	9.1	<5	<5	NC	30 - 130	30	m
Benzo(a)pyrene	ND	70	69	1.4	77	71	8.1	30 - 130	30	
Benzo(b)fluoranthene	ND	75	77	2.6	108	97	10.7	30 - 130	30	
Benzo(ghi)perylene	ND	73	70	4.2	33	35	5.9	30 - 130	30	
Benzo(k)fluoranthene	ND	76	77	1.3	105	96	9.0	30 - 130	30	
Benzyl butyl phthalate	ND	79	81	2.5	101	92	9.3	30 - 130	30	

QA/QC Data

SDG I.D.: GBC11116

Parameter	Blank	LCS %	LCSD %	LCS RPD	MS %	MSD %	MS RPD	% Rec Limits	% RPD Limits	
Bis(2-chloroethoxy)methane	ND	75	75	0.0	85	78	8.6	30 - 130	30	
Bis(2-chloroethyl)ether	ND	68	68	0.0	119	117	1.7	30 - 130	30	
Bis(2-chloroisopropyl)ether	ND	74	79	6.5	87	81	7.1	30 - 130	30	
Bis(2-ethylhexyl)phthalate	ND	85	86	1.2	106	98	7.8	30 - 130	30	
Carbazole	ND	110	115	4.4	138	124	10.7	30 - 130	30	m
Chrysene	ND	76	76	0.0	83	76	8.8	30 - 130	30	
Dibenz(a,h)anthracene	ND	76	74	2.7	46	45	2.2	30 - 130	30	
Dibenzofuran	ND	74	74	0.0	85	79	7.3	30 - 130	30	
Diethyl phthalate	ND	78	78	0.0	87	79	9.6	30 - 130	30	
Dimethylphthalate	ND	77	77	0.0	85	78	8.6	30 - 130	30	
Di-n-butylphthalate	ND	78	77	1.3	85	78	8.6	30 - 130	30	
Di-n-octylphthalate	ND	81	82	1.2	94	87	7.7	30 - 130	30	
Fluoranthene	ND	73	72	1.4	81	74	9.0	30 - 130	30	
Fluorene	ND	75	75	0.0	87	81	7.1	30 - 130	30	
Hexachlorobenzene	ND	81	78	3.8	89	81	9.4	30 - 130	30	
Hexachlorobutadiene	ND	72	69	4.3	81	74	9.0	30 - 130	30	
Hexachlorocyclopentadiene	ND	44	46	4.4	<5	<5	NC	30 - 130	30	m
Hexachloroethane	ND	69	70	1.4	20	30	40.0	30 - 130	30	m,r
Indeno(1,2,3-cd)pyrene	ND	75	72	4.1	41	41	0.0	30 - 130	30	
Isophorone	ND	77	76	1.3	86	79	8.5	30 - 130	30	
Naphthalene	ND	71	71	0.0	82	80	2.5	30 - 130	30	
Nitrobenzene	ND	72	76	5.4	84	77	8.7	30 - 130	30	
N-Nitrosodimethylamine	ND	66	52	23.7	64	60	6.5	30 - 130	30	
N-Nitrosodi-n-propylamine	ND	81	83	2.4	86	83	3.6	30 - 130	30	
N-Nitrosodiphenylamine	ND	90	92	2.2	103	94	9.1	30 - 130	30	
Pentachloronitrobenzene	ND	45	42	6.9	34	32	6.1	30 - 130	30	
Pentachlorophenol	ND	21	25	17.4	66	52	23.7	30 - 130	30	l
Phenanthrene	ND	76	75	1.3	87	80	8.4	30 - 130	30	
Phenol	ND	79	78	1.3	84	78	7.4	30 - 130	30	
Pyrene	ND	74	73	1.4	82	74	10.3	30 - 130	30	
Pyridine	ND	33	26	23.7	20	18	10.5	30 - 130	30	l,m
% 2,4,6-Tribromophenol	70	78	75	3.9	92	84	9.1	15 - 130	30	
% 2-Fluorobiphenyl	70	70	67	4.4	78	71	9.4	30 - 130	30	
% 2-Fluorophenol	69	69	63	9.1	77	70	9.5	15 - 130	30	
% Nitrobenzene-d5	78	72	73	1.4	84	76	10.0	30 - 130	30	
% Phenol-d5	73	73	70	4.2	80	74	7.8	15 - 130	30	
% Terphenyl-d14	75	73	71	2.8	82	72	13.0	30 - 130	30	

QA/QC Batch 205146, QC Sample No: BC10280 (BC11116, BC11117, BC11118, BC11119, BC11120, BC11122, BC11123, BC11125, BC11126)

Volatiles - Soil

1,1,1,2-Tetrachloroethane	ND	105	104	1.0	103	110	6.6	70 - 130	30	
1,1,1-Trichloroethane	ND	109	112	2.7	109	115	5.4	70 - 130	30	
1,1,2,2-Tetrachloroethane	ND	89	81	9.4	81	96	16.9	70 - 130	30	
1,1,2-Trichloroethane	ND	111	98	12.4	99	113	13.2	70 - 130	30	
1,1-Dichloroethane	ND	106	104	1.9	104	110	5.6	70 - 130	30	
1,1-Dichloroethene	ND	115	98	16.0	96	127	27.8	70 - 130	30	
1,1-Dichloropropene	ND	94	101	7.2	97	101	4.0	70 - 130	30	
1,2,3-Trichlorobenzene	ND	85	91	6.8	91	94	3.2	70 - 130	30	
1,2,3-Trichloropropane	ND	119	90	27.8	91	125	31.5	70 - 130	30	r
1,2,4-Trichlorobenzene	ND	77	84	8.7	85	87	2.3	70 - 130	30	
1,2,4-Trimethylbenzene	ND	91	100	9.4	96	95	1.0	70 - 130	30	
1,2-Dibromo-3-chloropropane	ND	131	92	35.0	92	111	18.7	70 - 130	30	l,r

QA/QC Data

SDG I.D.: GBC11116

Parameter	Blank	LCS %	LCSD %	LCS RPD	MS %	MSD %	MS RPD	% Rec Limits	% RPD Limits	
1,2-Dibromoethane	ND	110	96	13.6	98	116	16.8	70 - 130	30	
1,2-Dichlorobenzene	ND	88	91	3.4	92	97	5.3	70 - 130	30	
1,2-Dichloroethane	ND	114	105	8.2	108	121	11.4	70 - 130	30	
1,2-Dichloropropane	ND	105	102	2.9	101	108	6.7	70 - 130	30	
1,3,5-Trimethylbenzene	ND	94	105	11.1	98	97	1.0	70 - 130	30	
1,3-Dichlorobenzene	ND	82	87	5.9	88	91	3.4	70 - 130	30	
1,3-Dichloropropane	ND	108	99	8.7	102	115	12.0	70 - 130	30	
1,4-Dichlorobenzene	ND	82	87	5.9	88	91	3.4	70 - 130	30	
2,2-Dichloropropane	ND	96	99	3.1	95	101	6.1	70 - 130	30	
2-Chlorotoluene	ND	81	88	8.3	89	91	2.2	70 - 130	30	
2-Hexanone	ND	78	59	27.7	62	76	20.3	70 - 130	30	l,m
2-Isopropyltoluene	ND	91	102	11.4	97	95	2.1	70 - 130	30	
4-Chlorotoluene	ND	81	88	8.3	89	91	2.2	70 - 130	30	
4-Methyl-2-pentanone	ND	108	86	22.7	95	118	21.6	70 - 130	30	
Acetone	ND	97	58	50.3	51	79	43.1	70 - 130	30	l,m,r
Acrylonitrile	ND	115	89	25.5	97	123	23.6	70 - 130	30	
Benzene	ND	100	103	3.0	99	104	4.9	70 - 130	30	
Bromobenzene	ND	96	98	2.1	96	99	3.1	70 - 130	30	
Bromochloromethane	ND	104	95	9.0	96	110	13.6	70 - 130	30	
Bromodichloromethane	ND	107	104	2.8	103	113	9.3	70 - 130	30	
Bromoform	ND	106	94	12.0	98	119	19.4	70 - 130	30	
Bromomethane	ND	94	99	5.2	104	109	4.7	70 - 130	30	
Carbon Disulfide	ND	114	98	15.1	96	128	28.6	70 - 130	30	
Carbon tetrachloride	ND	101	111	9.4	108	113	4.5	70 - 130	30	
Chlorobenzene	ND	94	96	2.1	98	101	3.0	70 - 130	30	
Chloroethane	ND	114	101	12.1	102	126	21.1	70 - 130	30	
Chloroform	ND	109	105	3.7	105	112	6.5	70 - 130	30	
Chloromethane	ND	87	101	14.9	107	100	6.8	70 - 130	30	
cis-1,2-Dichloroethene	ND	101	100	1.0	99	103	4.0	70 - 130	30	
cis-1,3-Dichloropropene	ND	100	96	4.1	98	108	9.7	70 - 130	30	
Dibromochloromethane	ND	109	100	8.6	103	118	13.6	70 - 130	30	
Dibromomethane	ND	108	96	11.8	101	114	12.1	70 - 130	30	
Dichlorodifluoromethane	ND	87	95	8.8	109	110	0.9	70 - 130	30	
Ethylbenzene	ND	94	102	8.2	99	101	2.0	70 - 130	30	
Hexachlorobutadiene	ND	81	99	20.0	101	91	10.4	70 - 130	30	
Isopropylbenzene	ND	91	101	10.4	97	97	0.0	70 - 130	30	
m&p-Xylene	ND	94	101	7.2	98	100	2.0	70 - 130	30	
Methyl ethyl ketone	ND	96	67	35.6	72	85	16.6	70 - 130	30	l,r
Methyl t-butyl ether (MTBE)	ND	110	98	11.5	103	118	13.6	70 - 130	30	
Methylene chloride	ND	100	69	36.7	63	96	41.5	70 - 130	30	l,m,r
Naphthalene	ND	134	113	17.0	100	110	9.5	70 - 130	30	l
n-Butylbenzene	ND	83	97	15.6	91	88	3.4	70 - 130	30	
n-Propylbenzene	ND	84	95	12.3	94	92	2.2	70 - 130	30	
o-Xylene	ND	95	101	6.1	99	101	2.0	70 - 130	30	
p-Isopropyltoluene	ND	91	103	12.4	95	93	2.1	70 - 130	30	
sec-Butylbenzene	ND	88	101	13.8	97	95	2.1	70 - 130	30	
Styrene	ND	96	98	2.1	98	102	4.0	70 - 130	30	
tert-Butylbenzene	ND	94	106	12.0	101	98	3.0	70 - 130	30	
Tetrachloroethene	ND	89	98	9.6	96	98	2.1	70 - 130	30	
Tetrahydrofuran (THF)	ND	117	91	25.0	97	124	24.4	70 - 130	30	
Toluene	ND	98	102	4.0	99	102	3.0	70 - 130	30	
trans-1,2-Dichloroethene	ND	118	106	10.7	109	127	15.3	70 - 130	30	
trans-1,3-Dichloropropene	ND	103	97	6.0	100	112	11.3	70 - 130	30	

Parameter	Blank	LCS %	LCSD %	LCS RPD	MS %	MSD %	MS RPD	% Rec Limits	% RPD Limits
trans-1,4-dichloro-2-butene	ND	92	85	7.9	87	99	12.9	70 - 130	30
Trichloroethene	ND	107	112	4.6	111	114	2.7	70 - 130	30
Trichlorofluoromethane	ND	111	108	2.7	103	118	13.6	70 - 130	30
Trichlorotrifluoroethane	ND	113	99	13.2	95	120	23.3	70 - 130	30
Vinyl chloride	ND	106	99	6.8	102	119	15.4	70 - 130	30
% 1,2-dichlorobenzene-d4	104	101	101	0.0	100	101	1.0	70 - 130	30
% Bromofluorobenzene	101	103	103	0.0	104	104	0.0	70 - 130	30
% Dibromofluoromethane	101	102	97	5.0	99	102	3.0	70 - 130	30
% Toluene-d8	99	101	101	0.0	101	100	1.0	70 - 130	30

QA/QC Batch 204828, QC Sample No: BC11119 (BC11116, BC11117, BC11118, BC11119, BC11120, BC11121, BC11122, BC11123, BC11124, BC11125, BC11126, BC11127)

Pesticides - Soil

4,4' -DDD	ND	63	62	1.6	68	70	2.9	40 - 140	30
4,4' -DDE	ND	71	69	2.9	76	73	4.0	40 - 140	30
4,4' -DDT	ND	67	64	4.6	69	71	2.9	40 - 140	30
a-BHC	ND	81	81	0.0	82	84	2.4	40 - 140	30
a-Chlordane	ND	79	76	3.9	77	76	1.3	40 - 140	30
Alachlor	ND	N/A	N/A	NC	N/A	N/A	NC	40 - 140	30
Aldrin	ND	84	83	1.2	81	82	1.2	40 - 140	30
b-BHC	ND	62	67	7.8	68	71	4.3	40 - 140	30
Chlordane	ND	N/A	N/A	NC	N/A	N/A	NC	40 - 140	30
d-BHC	ND	60	60	0.0	65	64	1.6	40 - 140	30
Dieldrin	ND	81	79	2.5	83	82	1.2	40 - 140	30
Endosulfan I	ND	90	89	1.1	94	87	7.7	40 - 140	30
Endosulfan II	ND	67	67	0.0	79	81	2.5	40 - 140	30
Endosulfan sulfate	ND	63	62	1.6	71	72	1.4	40 - 140	30
Endrin	ND	76	75	1.3	84	80	4.9	40 - 140	30
Endrin aldehyde	ND	73	70	4.2	86	92	6.7	40 - 140	30
Endrin ketone	ND	70	69	1.4	76	77	1.3	40 - 140	30
g-BHC	ND	85	84	1.2	86	88	2.3	40 - 140	30
g-Chlordane	ND	77	74	4.0	75	76	1.3	40 - 140	30
Heptachlor	ND	88	84	4.7	85	85	0.0	40 - 140	30
Heptachlor epoxide	ND	75	73	2.7	75	76	1.3	40 - 140	30
Methoxychlor	ND	N/A	N/A	NC	N/A	N/A	NC	40 - 140	30
Toxaphene	ND	N/A	N/A	NC	N/A	N/A	NC	40 - 140	30
% DCBP	62	62	59	5.0	61	64	4.8	30 - 150	30
% TCMX	77	80	78	2.5	74	78	5.3	30 - 150	30

QA/QC Batch 204826, QC Sample No: BC11119 (BC11116, BC11117, BC11118, BC11119, BC11120, BC11121, BC11122, BC11123, BC11124, BC11125, BC11126, BC11127)

Polychlorinated Biphenyls - Soil

PCB-1016	ND	79	78	1.3	74	81	9.0	40 - 140	30
PCB-1221	ND						NC	40 - 140	30
PCB-1232	ND							40 - 140	30
PCB-1242	ND							40 - 140	30
PCB-1248	ND							40 - 140	30
PCB-1254	ND							40 - 140	30
PCB-1260	ND	76	77	1.3	84	90	6.9	40 - 140	30
PCB-1262	ND						NC	40 - 140	30
PCB-1268	ND							40 - 140	30
% DCBP (Surrogate Rec)	83	81	80	1.2	93	99	6.3	30 - 150	30
% TCMX (Surrogate Rec)	83	81	81	0.0	89	88	1.1	30 - 150	30

QA/QC Data

SDG I.D.: GBC11116

QA/QC Batch 204867, QC Sample No: BC11119 (BC11119, BC11120, BC11121, BC11122, BC11123, BC11124, BC11125, BC11126, BC11127)

Semivolatiles - Soil

Parameter	Blank	LCS %	LCSD %	LCS RPD	MS %	MSD %	MS RPD	% Rec Limits	% RPD Limits	
1,2,4,5-Tetrachlorobenzene	ND	82	81	1.2	79	79	0.0	30 - 130	30	
1,2,4-Trichlorobenzene	ND	80	81	1.2	73	73	0.0	30 - 130	30	
1,2-Dichlorobenzene	ND	75	75	0.0	72	72	0.0	30 - 130	30	
1,3-Dichlorobenzene	ND	74	73	1.4	70	70	0.0	30 - 130	30	
1,4-Dichlorobenzene	ND	74	73	1.4	71	71	0.0	30 - 130	30	
2,4,5-Trichlorophenol	ND	81	78	3.8	90	89	1.1	30 - 130	30	
2,4,6-Trichlorophenol	ND	84	83	1.2	84	83	1.2	30 - 130	30	
2,4-Dichlorophenol	ND	80	80	0.0	79	79	0.0	30 - 130	30	
2,4-Dimethylphenol	ND	50	50	0.0	44	44	0.0	30 - 130	30	
2,4-Dinitrophenol	ND	<5	<5	NC	<5	<5	NC	30 - 130	30	l,m
2,4-Dinitrotoluene	ND	84	82	2.4	75	75	0.0	30 - 130	30	
2,6-Dinitrotoluene	ND	85	84	1.2	78	76	2.6	30 - 130	30	
2-Chloronaphthalene	ND	84	84	0.0	77	77	0.0	30 - 130	30	
2-Chlorophenol	ND	74	74	0.0	72	72	0.0	30 - 130	30	
2-Methylnaphthalene	ND	76	75	1.3	78	78	0.0	30 - 130	30	
2-Methylphenol (o-cresol)	ND	65	68	4.5	68	67	1.5	30 - 130	30	
2-Nitroaniline	ND	>150	>150	NC	>150	>150	NC	30 - 130	30	l,m
2-Nitrophenol	ND	72	71	1.4	78	77	1.3	30 - 130	30	
3&4-Methylphenol (m&p-cresol)	ND	70	71	1.4	71	70	1.4	30 - 130	30	
3,3'-Dichlorobenzidine	ND	>150	>150	NC	>150	>150	NC	30 - 130	30	l,m
3-Nitroaniline	ND	85	86	1.2	>150	>150	NC	30 - 130	30	m
4,6-Dinitro-2-methylphenol	ND	19	19	0.0	11	6.9	45.8	30 - 130	30	l,m,r
4-Bromophenyl phenyl ether	ND	88	88	0.0	84	85	1.2	30 - 130	30	
4-Chloro-3-methylphenol	ND	75	74	1.3	89	88	1.1	30 - 130	30	
4-Chloroaniline	ND	95	95	0.0	>150	>150	NC	30 - 130	30	m
4-Chlorophenyl phenyl ether	ND	90	90	0.0	81	81	0.0	30 - 130	30	
4-Nitroaniline	ND	81	79	2.5	96	95	1.0	30 - 130	30	
4-Nitrophenol	ND	69	69	0.0	83	78	6.2	30 - 130	30	
Acenaphthene	ND	78	77	1.3	77	75	2.6	30 - 130	30	
Acenaphthylene	ND	81	81	0.0	80	78	2.5	30 - 130	30	
Acetophenone	ND	74	74	0.0	77	77	0.0	30 - 130	30	
Aniline	ND	87	88	1.1	117	123	5.0	30 - 130	30	
Anthracene	ND	89	89	0.0	82	81	1.2	30 - 130	30	
Azobenzene	ND	76	75	1.3	85	84	1.2	30 - 130	30	
Benz(a)anthracene	ND	84	85	1.2	77	79	2.6	30 - 130	30	
Benzidine	ND	82	85	3.6	5.1	6.0	16.2	30 - 130	30	m
Benzo(a)pyrene	ND	82	81	1.2	76	76	0.0	30 - 130	30	
Benzo(b)fluoranthene	ND	96	95	1.0	92	93	1.1	30 - 130	30	
Benzo(ghi)perylene	ND	71	71	0.0	57	60	5.1	30 - 130	30	
Benzo(k)fluoranthene	ND	95	96	1.0	92	91	1.1	30 - 130	30	
Benzyl butyl phthalate	ND	78	79	1.3	83	84	1.2	30 - 130	30	
Bis(2-chloroethoxy)methane	ND	72	73	1.4	79	79	0.0	30 - 130	30	
Bis(2-chloroethyl)ether	ND	64	63	1.6	84	84	0.0	30 - 130	30	
Bis(2-chloroisopropyl)ether	ND	64	64	0.0	79	79	0.0	30 - 130	30	
Bis(2-ethylhexyl)phthalate	ND	89	91	2.2	84	85	1.2	30 - 130	30	
Carbazole	ND	103	104	1.0	84	83	1.2	30 - 130	30	
Chrysene	ND	83	83	0.0	73	74	1.4	30 - 130	30	
Dibenz(a,h)anthracene	ND	76	75	1.3	67	72	7.2	30 - 130	30	
Dibenzofuran	ND	86	85	1.2	82	82	0.0	30 - 130	30	

QA/QC Data

SDG I.D.: GBC11116

Parameter	Blank	LCS %	LCSD %	LCS RPD	MS %	MSD %	MS RPD	% Rec Limits	% RPD Limits	
Diethyl phthalate	ND	84	83	1.2	84	83	1.2	30 - 130	30	
Dimethylphthalate	ND	86	86	0.0	78	78	0.0	30 - 130	30	
Di-n-butylphthalate	ND	87	86	1.2	76	79	3.9	30 - 130	30	
Di-n-octylphthalate	ND	82	80	2.5	84	86	2.4	30 - 130	30	
Fluoranthene	ND	98	99	1.0	59	58	1.7	30 - 130	30	
Fluorene	ND	89	87	2.3	84	83	1.2	30 - 130	30	
Hexachlorobenzene	ND	83	82	1.2	83	84	1.2	30 - 130	30	
Hexachlorobutadiene	ND	84	83	1.2	72	74	2.7	30 - 130	30	
Hexachlorocyclopentadiene	ND	75	75	0.0	15	8.3	57.5	30 - 130	30	m,r
Hexachloroethane	ND	72	71	1.4	63	63	0.0	30 - 130	30	
Indeno(1,2,3-cd)pyrene	ND	75	74	1.3	65	70	7.4	30 - 130	30	
Isophorone	ND	76	77	1.3	81	82	1.2	30 - 130	30	
Naphthalene	ND	77	77	0.0	77	77	0.0	30 - 130	30	
Nitrobenzene	ND	72	71	1.4	81	80	1.2	30 - 130	30	
N-Nitrosodimethylamine	ND	56	56	0.0	50	51	2.0	30 - 130	30	
N-Nitrosodi-n-propylamine	ND	70	70	0.0	80	80	0.0	30 - 130	30	
N-Nitrosodiphenylamine	ND	95	94	1.1	98	98	0.0	30 - 130	30	
Pentachloronitrobenzene	ND	88	89	1.1	81	82	1.2	30 - 130	30	
Pentachlorophenol	ND	61	63	3.2	105	102	2.9	30 - 130	30	
Phenanthrene	ND	86	86	0.0	77	78	1.3	30 - 130	30	
Phenol	ND	72	71	1.4	77	76	1.3	30 - 130	30	
Pyrene	ND	105	105	0.0	60	59	1.7	30 - 130	30	
Pyridine	ND	49	48	2.1	49	54	9.7	30 - 130	30	
% 2,4,6-Tribromophenol	72	79	79	0.0	87	88	1.1	15 - 130	30	
% 2-Fluorobiphenyl	71	82	81	1.2	70	71	1.4	30 - 130	30	
% 2-Fluorophenol	69	72	71	1.4	65	65	0.0	15 - 130	30	
% Nitrobenzene-d5	71	72	72	0.0	80	79	1.3	30 - 130	30	
% Phenol-d5	70	73	72	1.4	76	75	1.3	15 - 130	30	
% Terphenyl-d14	50	68	68	0.0	59	57	3.4	30 - 130	30	

QA/QC Batch 205152, QC Sample No: BC11121 (BC11121)

Volatiles - Soil

1,1,1,2-Tetrachloroethane	ND	105	106	0.9	102	104	1.9	70 - 130	30	
1,1,1-Trichloroethane	ND	108	109	0.9	113	111	1.8	70 - 130	30	
1,1,2,2-Tetrachloroethane	ND	88	104	16.7	99	106	6.8	70 - 130	30	
1,1,2-Trichloroethane	ND	98	113	14.2	102	109	6.6	70 - 130	30	
1,1-Dichloroethane	ND	102	106	3.8	106	106	0.0	70 - 130	30	
1,1-Dichloroethene	ND	95	116	19.9	106	118	10.7	70 - 130	30	
1,1-Dichloropropene	ND	96	95	1.0	107	101	5.8	70 - 130	30	
1,2,3-Trichlorobenzene	ND	99	96	3.1	104	103	1.0	70 - 130	30	
1,2,3-Trichloropropane	ND	92	123	28.8	91	116	24.2	70 - 130	30	
1,2,4-Trichlorobenzene	ND	96	91	5.3	104	105	1.0	70 - 130	30	
1,2,4-Trimethylbenzene	ND	101	98	3.0	104	100	3.9	70 - 130	30	
1,2-Dibromo-3-chloropropane	ND	93	111	17.6	97	102	5.0	70 - 130	30	
1,2-Dibromoethane	ND	97	111	13.5	104	114	9.2	70 - 130	30	
1,2-Dichlorobenzene	ND	94	95	1.1	101	102	1.0	70 - 130	30	
1,2-Dichloroethane	ND	105	116	10.0	113	117	3.5	70 - 130	30	
1,2-Dichloropropane	ND	101	105	3.9	106	105	0.9	70 - 130	30	
1,3,5-Trimethylbenzene	ND	104	100	3.9	108	103	4.7	70 - 130	30	
1,3-Dichlorobenzene	ND	93	91	2.2	102	103	1.0	70 - 130	30	
1,3-Dichloropropane	ND	100	111	10.4	101	108	6.7	70 - 130	30	
1,4-Dichlorobenzene	ND	93	91	2.2	102	102	0.0	70 - 130	30	
2,2-Dichloropropane	ND	103	103	0.0	109	107	1.9	70 - 130	30	

QA/QC Data

SDG I.D.: GBC11116

Parameter	Blank	LCS %	LCSD %	LCS RPD	MS %	MSD %	MS RPD	% Rec Limits	% RPD Limits	
2-Chlorotoluene	ND	91	88	3.4	101	98	3.0	70 - 130	30	
2-Hexanone	ND	71	90	23.6	57	64	11.6	70 - 130	30	m
2-Isopropyltoluene	ND	100	94	6.2	105	100	4.9	70 - 130	30	
4-Chlorotoluene	ND	91	88	3.4	101	98	3.0	70 - 130	30	
4-Methyl-2-pentanone	ND	91	114	22.4	94	107	12.9	70 - 130	30	
Acetone	ND	66	100	41.0	<40	<40	NC	70 - 130	30	l,m,r
Acrylonitrile	ND	93	118	23.7	101	119	16.4	70 - 130	30	
Benzene	ND	100	100	0.0	105	102	2.9	70 - 130	30	
Bromobenzene	ND	98	101	3.0	100	99	1.0	70 - 130	30	
Bromochloromethane	ND	95	106	10.9	99	104	4.9	70 - 130	30	
Bromodichloromethane	ND	103	111	7.5	107	108	0.9	70 - 130	30	
Bromoform	ND	100	116	14.8	100	106	5.8	70 - 130	30	
Bromomethane	ND	100	94	6.2	90	70	25.0	70 - 130	30	
Carbon Disulfide	ND	92	113	20.5	100	113	12.2	70 - 130	30	
Carbon tetrachloride	ND	109	106	2.8	115	103	11.0	70 - 130	30	
Chlorobenzene	ND	98	96	2.1	102	103	1.0	70 - 130	30	
Chloroethane	ND	94	114	19.2	44	42	4.7	70 - 130	30	m
Chloroform	ND	104	108	3.8	107	109	1.9	70 - 130	30	
Chloromethane	ND	93	86	7.8	108	102	5.7	70 - 130	30	
cis-1,2-Dichloroethene	ND	99	101	2.0	103	100	3.0	70 - 130	30	
cis-1,3-Dichloropropene	ND	99	105	5.9	106	109	2.8	70 - 130	30	
Dibromochloromethane	ND	104	115	10.0	103	108	4.7	70 - 130	30	
Dibromomethane	ND	98	111	12.4	101	109	7.6	70 - 130	30	
Dichlorodifluoromethane	ND	83	81	2.4	106	104	1.9	70 - 130	30	
Ethylbenzene	ND	100	96	4.1	103	101	2.0	70 - 130	30	
Hexachlorobutadiene	ND	104	89	15.5	114	103	10.1	70 - 130	30	
Isopropylbenzene	ND	100	95	5.1	104	97	7.0	70 - 130	30	
m&p-Xylene	ND	101	97	4.0	103	101	2.0	70 - 130	30	
Methyl ethyl ketone	ND	78	103	27.6	57	58	1.7	70 - 130	30	m
Methyl t-butyl ether (MTBE)	ND	98	113	14.2	101	108	6.7	70 - 130	30	
Methylene chloride	ND	66	94	35.0	<40	60	NC	70 - 130	30	l,m,r
Naphthalene	ND	111	107	3.7	103	99	4.0	70 - 130	30	
n-Butylbenzene	ND	99	92	7.3	109	103	5.7	70 - 130	30	
n-Propylbenzene	ND	95	90	5.4	104	99	4.9	70 - 130	30	
o-Xylene	ND	101	98	3.0	104	103	1.0	70 - 130	30	
p-Isopropyltoluene	ND	104	97	7.0	108	102	5.7	70 - 130	30	
sec-Butylbenzene	ND	99	92	7.3	108	101	6.7	70 - 130	30	
Styrene	ND	100	99	1.0	107	107	0.0	70 - 130	30	
tert-Butylbenzene	ND	102	95	7.1	106	100	5.8	70 - 130	30	
Tetrachloroethene	ND	97	93	4.2	100	98	2.0	70 - 130	30	
Tetrahydrofuran (THF)	ND	96	120	22.2	104	119	13.5	70 - 130	30	
Toluene	ND	99	99	0.0	85	83	2.4	70 - 130	30	
trans-1,2-Dichloroethene	ND	112	118	5.2	97	122	22.8	70 - 130	30	
trans-1,3-Dichloropropene	ND	102	112	9.3	109	112	2.7	70 - 130	30	
trans-1,4-dichloro-2-butene	ND	97	109	11.7	98	101	3.0	70 - 130	30	
Trichloroethene	ND	104	102	1.9	100	97	3.0	70 - 130	30	
Trichlorofluoromethane	ND	103	111	7.5	<40	NC	NC	70 - 130	30	m
Trichlorotrifluoroethane	ND	95	115	19.0	106	118	10.7	70 - 130	30	
Vinyl chloride	ND	95	105	10.0	137	145	5.7	70 - 130	30	m
% 1,2-dichlorobenzene-d4	103	100	101	1.0	100	102	2.0	70 - 130	30	
% Bromofluorobenzene	101	102	102	0.0	103	106	2.9	70 - 130	30	
% Dibromofluoromethane	104	95	105	10.0	101	106	4.8	70 - 130	30	
% Toluene-d8	101	100	100	0.0	102	102	0.0	70 - 130	30	

QA/QC Data

SDG I.D.: GBC11116

QA/QC Batch 205040, QC Sample No: BC11124 (BC11124)

Volatiles - Soil

Parameter	Blank	LCS %	LCSD %	LCS RPD	MS %	MSD %	MS RPD	% Rec Limits	% RPD Limits	
1,1,1,2-Tetrachloroethane	ND	106	103	2.9	88			70 - 130	30	
1,1,1-Trichloroethane	ND	109	106	2.8	107			70 - 130	30	
1,1,2,2-Tetrachloroethane	ND	90	92	2.2	98			70 - 130	30	
1,1,2-Trichloroethane	ND	107	109	1.9	82			70 - 130	30	
1,1-Dichloroethane	ND	103	103	0.0	97			70 - 130	30	
1,1-Dichloroethene	ND	93	110	16.7	115			70 - 130	30	
1,1-Dichloropropene	ND	99	93	6.3	87			70 - 130	30	
1,2,3-Trichlorobenzene	ND	96	89	7.6	40			70 - 130	30	m
1,2,3-Trichloropropane	ND	96	117	19.7	116			70 - 130	30	
1,2,4-Trichlorobenzene	ND	87	80	8.4	42			70 - 130	30	m
1,2,4-Trimethylbenzene	ND	96	90	6.5	86			70 - 130	30	
1,2-Dibromo-3-chloropropane	ND	103	105	1.9	88			70 - 130	30	
1,2-Dibromoethane	ND	105	108	2.8	62			70 - 130	30	m
1,2-Dichlorobenzene	ND	91	87	4.5	62			70 - 130	30	m
1,2-Dichloroethane	ND	112	111	0.9	83			70 - 130	30	
1,2-Dichloropropane	ND	104	102	1.9	87			70 - 130	30	
1,3,5-Trimethylbenzene	ND	98	92	6.3	97			70 - 130	30	
1,3-Dichlorobenzene	ND	87	82	5.9	58			70 - 130	30	m
1,3-Dichloropropane	ND	105	107	1.9	78			70 - 130	30	
1,4-Dichlorobenzene	ND	87	82	5.9	58			70 - 130	30	m
2,2-Dichloropropane	ND	101	97	4.0	102			70 - 130	30	
2-Chlorotoluene	ND	86	81	6.0	73			70 - 130	30	
2-Hexanone	ND	78	79	1.3	75			70 - 130	30	
2-Isopropyltoluene	ND	95	87	8.8	90			70 - 130	30	
4-Chlorotoluene	ND	86	81	6.0	73			70 - 130	30	
4-Methyl-2-pentanone	ND	102	105	2.9	88			70 - 130	30	
Acetone	ND	73	92	23.0	85			70 - 130	30	
Acrylonitrile	ND	102	112	9.3	91			70 - 130	30	
Benzene	ND	102	98	4.0	82			70 - 130	30	
Bromobenzene	ND	96	93	3.2	70			70 - 130	30	
Bromochloromethane	ND	101	103	2.0	75			70 - 130	30	
Bromodichloromethane	ND	107	106	0.9	84			70 - 130	30	
Bromoform	ND	107	112	4.6	77			70 - 130	30	
Bromomethane	ND	98	93	5.2	87			70 - 130	30	
Carbon Disulfide	ND	93	110	16.7	101			70 - 130	30	
Carbon tetrachloride	ND	108	102	5.7	103			70 - 130	30	
Chlorobenzene	ND	96	93	3.2	68			70 - 130	30	m
Chloroethane	ND	93	109	15.8	119			70 - 130	30	
Chloroform	ND	107	105	1.9	93			70 - 130	30	
Chloromethane	ND	91	87	4.5	97			70 - 130	30	
cis-1,2-Dichloroethene	ND	102	99	3.0	75			70 - 130	30	
cis-1,3-Dichloropropene	ND	102	100	2.0	64			70 - 130	30	m
Dibromochloromethane	ND	109	112	2.7	84			70 - 130	30	
Dibromomethane	ND	104	107	2.8	68			70 - 130	30	m
Dichlorodifluoromethane	ND	86	84	2.4	113			70 - 130	30	
Ethylbenzene	ND	98	93	5.2	81			70 - 130	30	
Hexachlorobutadiene	ND	95	81	15.9	64			70 - 130	30	m
Isopropylbenzene	ND	94	87	7.7	103			70 - 130	30	
m&p-Xylene	ND	98	93	5.2	80			70 - 130	30	
Methyl ethyl ketone	ND	86	91	5.6	93			70 - 130	30	

Parameter	Blank	LCS %	LCSD %	LCS RPD	MS %	MSD %	MS RPD	% Rec Limits	% RPD Limits	
Methyl t-butyl ether (MTBE)	ND	106	108	1.9	102			70 - 130	30	
Methylene chloride	ND	70	95	30.3	70			70 - 130	30	
Naphthalene	ND	115	100	14.0	47			70 - 130	30	m
n-Butylbenzene	ND	91	82	10.4	81			70 - 130	30	
n-Propylbenzene	ND	90	82	9.3	94			70 - 130	30	
o-Xylene	ND	98	94	4.2	79			70 - 130	30	
p-Isopropyltoluene	ND	97	89	8.6	92			70 - 130	30	
sec-Butylbenzene	ND	93	86	7.8	97			70 - 130	30	
Styrene	ND	98	96	2.1	63			70 - 130	30	m
tert-Butylbenzene	ND	97	90	7.5	102			70 - 130	30	
Tetrachloroethene	ND	94	89	5.5	90			70 - 130	30	
Tetrahydrofuran (THF)	ND	102	115	12.0	111			70 - 130	30	
Toluene	ND	100	96	4.1	79			70 - 130	30	
trans-1,2-Dichloroethene	ND	101	117	14.7	98			70 - 130	30	
trans-1,3-Dichloropropene	ND	106	106	0.0	52			70 - 130	30	m
trans-1,4-dichloro-2-butene	ND	99	95	4.1	53			70 - 130	30	m
Trichloroethene	ND	108	104	3.8	84			70 - 130	30	
Trichlorofluoromethane	ND	103	107	3.8	116			70 - 130	30	
Trichlorotrifluoroethane	ND	96	109	12.7	117			70 - 130	30	
Vinyl chloride	ND	94	102	8.2	112			70 - 130	30	
% 1,2-dichlorobenzene-d4	103	99	100	1.0	111			70 - 130	30	
% Bromofluorobenzene	101	102	104	1.9	96			70 - 130	30	
% Dibromofluoromethane	102	100	104	3.9	111			70 - 130	30	
% Toluene-d8	100	100	100	0.0	99			70 - 130	30	

Comment:

Due to poor instrument purge, the MSD is not reported for this batch.

QA/QC Batch 205316, QC Sample No: BC11867 (BC11127)

Volatiles - Soil

1,1,1,2-Tetrachloroethane	ND	103	106	2.9	97	98	1.0	70 - 130	30	
1,1,1-Trichloroethane	ND	102	108	5.7	101	103	2.0	70 - 130	30	
1,1,2,2-Tetrachloroethane	ND	96	95	1.0	102	103	1.0	70 - 130	30	
1,1,2-Trichloroethane	ND	106	104	1.9	100	99	1.0	70 - 130	30	
1,1-Dichloroethane	ND	102	105	2.9	100	102	2.0	70 - 130	30	
1,1-Dichloroethene	ND	105	94	11.1	118	100	16.5	70 - 130	30	
1,1-Dichloropropene	ND	97	106	8.9	98	98	0.0	70 - 130	30	
1,2,3-Trichlorobenzene	ND	91	103	12.4	84	91	8.0	70 - 130	30	
1,2,3-Trichloropropane	ND	117	95	20.8	110	93	16.7	70 - 130	30	
1,2,4-Trichlorobenzene	ND	81	96	16.9	78	87	10.9	70 - 130	30	
1,2,4-Trimethylbenzene	ND	94	104	10.1	53	75	34.4	70 - 130	30	m,r
1,2-Dibromo-3-chloropropane	ND	118	108	8.8	99	104	4.9	70 - 130	30	
1,2-Dibromoethane	ND	106	100	5.8	98	98	0.0	70 - 130	30	
1,2-Dichlorobenzene	ND	93	99	6.3	88	90	2.2	70 - 130	30	
1,2-Dichloroethane	ND	103	101	2.0	99	99	0.0	70 - 130	30	
1,2-Dichloropropane	ND	102	105	2.9	100	100	0.0	70 - 130	30	
1,3,5-Trimethylbenzene	ND	97	107	9.8	91	94	3.2	70 - 130	30	
1,3-Dichlorobenzene	ND	86	95	9.9	88	92	4.4	70 - 130	30	
1,3-Dichloropropane	ND	104	101	2.9	99	97	2.0	70 - 130	30	
1,4-Dichlorobenzene	ND	86	95	9.9	87	92	5.6	70 - 130	30	
2,2-Dichloropropane	ND	98	103	5.0	92	96	4.3	70 - 130	30	
2-Chlorotoluene	ND	87	97	10.9	81	83	2.4	70 - 130	30	
2-Hexanone	ND	102	73	33.1	43	<40	NC	70 - 130	30	m,r
2-Isopropyltoluene	ND	96	107	10.8	91	97	6.4	70 - 130	30	

QA/QC Data

SDG I.D.: GBC11116

Parameter	Blank	LCS %	LCSD %	LCS RPD	MS %	MSD %	MS RPD	% Rec Limits	% RPD Limits	
4-Chlorotoluene	ND	87	97	10.9	81	83	2.4	70 - 130	30	
4-Methyl-2-pentanone	ND	107	96	10.8	96	92	4.3	70 - 130	30	
Acetone	ND	77	42	58.8	<40	<40	NC	70 - 130	30	l,m,r
Acrylonitrile	ND	109	98	10.6	97	93	4.2	70 - 130	30	
Benzene	ND	101	107	5.8	99	99	0.0	70 - 130	30	
Bromobenzene	ND	97	104	7.0	92	96	4.3	70 - 130	30	
Bromochloromethane	ND	104	100	3.9	100	98	2.0	70 - 130	30	
Bromodichloromethane	ND	103	106	2.9	100	100	0.0	70 - 130	30	
Bromoform	ND	109	104	4.7	100	100	0.0	70 - 130	30	
Bromomethane	ND	90	96	6.5	94	98	4.2	70 - 130	30	
Carbon Disulfide	ND	108	95	12.8	113	93	19.4	70 - 130	30	
Carbon tetrachloride	ND	98	106	7.8	99	101	2.0	70 - 130	30	
Chlorobenzene	ND	94	100	6.2	95	95	0.0	70 - 130	30	
Chloroethane	ND	106	93	13.1	118	98	18.5	70 - 130	30	
Chloroform	ND	101	104	2.9	99	101	2.0	70 - 130	30	
Chloromethane	ND	97	104	7.0	103	103	0.0	70 - 130	30	
cis-1,2-Dichloroethene	ND	101	107	5.8	97	101	4.0	70 - 130	30	
cis-1,3-Dichloropropene	ND	98	100	2.0	93	94	1.1	70 - 130	30	
Dibromochloromethane	ND	107	103	3.8	99	98	1.0	70 - 130	30	
Dibromomethane	ND	103	101	2.0	100	98	2.0	70 - 130	30	
Dichlorodifluoromethane	ND	97	105	7.9	100	103	3.0	70 - 130	30	
Ethylbenzene	ND	97	104	7.0	95	96	1.0	70 - 130	30	
Hexachlorobutadiene	ND	87	104	17.8	80	90	11.8	70 - 130	30	
Isopropylbenzene	ND	96	109	12.7	94	99	5.2	70 - 130	30	
m&p-Xylene	ND	96	104	8.0	73	84	14.0	70 - 130	30	
Methyl ethyl ketone	ND	80	57	33.6	<40	<40	NC	70 - 130	30	l,m,r
Methyl t-butyl ether (MTBE)	ND	105	102	2.9	99	99	0.0	70 - 130	30	
Methylene chloride	ND	99	78	23.7	105	80	27.0	70 - 130	30	
Naphthalene	ND	102	117	13.7	59	60	1.7	70 - 130	30	m
n-Butylbenzene	ND	87	105	18.8	82	89	8.2	70 - 130	30	
n-Propylbenzene	ND	89	102	13.6	91	94	3.2	70 - 130	30	
o-Xylene	ND	97	103	6.0	95	96	1.0	70 - 130	30	
p-Isopropyltoluene	ND	96	110	13.6	85	84	1.2	70 - 130	30	
sec-Butylbenzene	ND	93	105	12.1	93	97	4.2	70 - 130	30	
Styrene	ND	97	102	5.0	82	84	2.4	70 - 130	30	
tert-Butylbenzene	ND	97	108	10.7	98	102	4.0	70 - 130	30	
Tetrachloroethene	ND	93	102	9.2	97	96	1.0	70 - 130	30	
Tetrahydrofuran (THF)	ND	110	99	10.5	100	100	0.0	70 - 130	30	
Toluene	ND	98	105	6.9	95	96	1.0	70 - 130	30	
trans-1,2-Dichloroethene	ND	103	89	14.6	102	75	30.5	70 - 130	30	
trans-1,3-Dichloropropene	ND	103	103	0.0	97	97	0.0	70 - 130	30	
trans-1,4-dichloro-2-butene	ND	105	107	1.9	89	97	8.6	70 - 130	30	
Trichloroethene	ND	102	108	5.7	95	97	2.1	70 - 130	30	
Trichlorofluoromethane	ND	104	105	1.0	111	105	5.6	70 - 130	30	
Trichlorotrifluoroethane	ND	109	99	9.6	117	103	12.7	70 - 130	30	
Vinyl chloride	ND	102	98	4.0	114	105	8.2	70 - 130	30	
% 1,2-dichlorobenzene-d4	100	101	102	1.0	102	101	1.0	70 - 130	30	
% Bromofluorobenzene	99	99	97	2.0	100	96	4.1	70 - 130	30	
% Dibromofluoromethane	93	104	98	5.9	100	97	3.0	70 - 130	30	
% Toluene-d8	101	99	100	1.0	101	100	1.0	70 - 130	30	

l = This parameter is outside laboratory lcs/lcsd specified recovery limits.
m = This parameter is outside laboratory ms/msd specified recovery limits.
r = This parameter is outside laboratory rpd specified recovery limits.

QA/QC Data

SDG I.D.: GBC11116

Parameter	Blank	LCS %	LCSD %	LCS RPD	MS %	MSD %	MS RPD	% Rec Limits	% RPD Limits

If there are any questions regarding this data, please call Phoenix Client Services at extension 200.

RPD - Relative Percent Difference
LCS - Laboratory Control Sample
LCSD - Laboratory Control Sample Duplicate
MS - Matrix Spike
MS Dup - Matrix Spike Duplicate
NC - No Criteria
Intf - Interference

Phyllis Shiller, Laboratory Director
July 26, 2012

Sample Criteria Exceedences Report

GBC11116

Requested Criteria: 375, 375RS

State: NY

SampNo	LocCode	Acode	Phoenix Analyte	Criteria	Result	RL	Criteria	RL Criteria	Analysis Units
BC11116	EBC	$8270-SMR	Phenol	NY / 375-6.8 Semivolatiles / Unrestricted Use Soil	ND	1300	330	330	ug/Kg
BC11116	EBC	$8270-SMR	2-Methylphenol (o-cresol)	NY / 375-6.8 Semivolatiles / Unrestricted Use Soil	ND	1300	330	330	ug/Kg
BC11116	EBC	$8270-SMR	Pentachlorophenol	NY / 375-6.8 Semivolatiles / Unrestricted Use Soil	ND	1800	800	800	ug/Kg
BC11116	EBC	$8270-SMR	Benz(a)anthracene	NY / 375-6.8 Semivolatiles / Residential	3100	1300	1000	1000	ug/Kg
BC11116	EBC	$8270-SMR	Benz(a)anthracene	NY / 375-6.8 Semivolatiles / Unrestricted Use Soil	3100	1300	1000	1000	ug/Kg
BC11116	EBC	$8270-SMR	Chrysene	NY / 375-6.8 Semivolatiles / Residential	3100	1300	1000	1000	ug/Kg
BC11116	EBC	$8270-SMR	Chrysene	NY / 375-6.8 Semivolatiles / Unrestricted Use Soil	3100	1300	1000	1000	ug/Kg
BC11116	EBC	$8270-SMR	Benzo(b)fluoranthene	NY / 375-6.8 Semivolatiles / Residential	4000	1300	1000	1000	ug/Kg
BC11116	EBC	$8270-SMR	Benzo(b)fluoranthene	NY / 375-6.8 Semivolatiles / Unrestricted Use Soil	4000	1300	1000	1000	ug/Kg
BC11116	EBC	$8270-SMR	Benzo(k)fluoranthene	NY / 375-6.8 Semivolatiles / Residential	ND	1300	1000	1000	ug/Kg
BC11116	EBC	$8270-SMR	Benzo(k)fluoranthene	NY / 375-6.8 Semivolatiles / Unrestricted Use Soil	ND	1300	800	800	ug/Kg
BC11116	EBC	$8270-SMR	Benzo(a)pyrene	NY / 375-6.8 Semivolatiles / Residential	2900	1300	1000	1000	ug/Kg
BC11116	EBC	$8270-SMR	Benzo(a)pyrene	NY / 375-6.8 Semivolatiles / Unrestricted Use Soil	2900	1300	1000	1000	ug/Kg
BC11116	EBC	$8270-SMR	Indeno(1,2,3-cd)pyrene	NY / 375-6.8 Semivolatiles / Residential	ND	1300	500	500	ug/Kg
BC11116	EBC	$8270-SMR	Indeno(1,2,3-cd)pyrene	NY / 375-6.8 Semivolatiles / Unrestricted Use Soil	ND	1300	500	500	ug/Kg
BC11116	EBC	$8270-SMR	Dibenz(a,h)anthracene	NY / 375-6.8 Semivolatiles / Residential	ND	1300	330	330	ug/Kg
BC11116	EBC	$8270-SMR	Dibenz(a,h)anthracene	NY / 375-6.8 Semivolatiles / Unrestricted Use Soil	ND	1300	330	330	ug/Kg
BC11116	EBC	$PEST_SMR	a-BHC	NY / 375-6.8 PCBs/Pesticides / Unrestricted Use Soil	ND*	34	20	20	ug/Kg
BC11116	EBC	$PEST_SMR	Aldrin	NY / 375-6.8 PCBs/Pesticides / Unrestricted Use Soil	ND*	11	5	5	ug/Kg
BC11116	EBC	$PEST_SMR	4,4' -DDE	NY / 375-6.8 PCBs/Pesticides / Unrestricted Use Soil	ND*	68	3.3	3.3	ug/Kg
BC11116	EBC	$PEST_SMR	Dieldrin	NY / 375-6.8 PCBs/Pesticides / Unrestricted Use Soil	ND*	11	5	5	ug/Kg
BC11116	EBC	$PEST_SMR	Endrin	NY / 375-6.8 PCBs/Pesticides / Unrestricted Use Soil	ND*	68	14	14	ug/Kg
BC11116	EBC	$PEST_SMR	4,4' -DDD	NY / 375-6.8 PCBs/Pesticides / Unrestricted Use Soil	ND*	68	3.3	3.3	ug/Kg
BC11116	EBC	$PEST_SMR	4,4' -DDT	NY / 375-6.8 PCBs/Pesticides / Unrestricted Use Soil	ND*	68	3.3	3.3	ug/Kg
BC11116	EBC	AS-SM	Arsenic	NY / 375-6.8 Metals / Residential	30.1	0.7	16	16	mg/Kg
BC11116	EBC	AS-SM	Arsenic	NY / 375-6.8 Metals / Unrestricted Use Soil	30.1	0.7	13	13	mg/Kg
BC11116	EBC	CU-SM	Copper	NY / 375-6.8 Metals / Unrestricted Use Soil	110	0.35	50	50	mg/kg
BC11116	EBC	HG-SM	Mercury	NY / 375-6.8 Metals / Residential	1.77	0.06	0.81	0.81	mg/Kg
BC11116	EBC	HG-SM	Mercury	NY / 375-6.8 Metals / Unrestricted Use Soil	1.77	0.06	0.18	0.18	mg/Kg
BC11116	EBC	PB-SM	Lead	NY / 375-6.8 Metals / Unrestricted Use Soil	220	3.5	63	63	mg/Kg
BC11116	EBC	ZN-SM	Zinc	NY / 375-6.8 Metals / Unrestricted Use Soil	183	3.5	109	109	mg/Kg
BC11117	EBC	$PEST_SMR	4,4' -DDE	NY / 375-6.8 PCBs/Pesticides / Unrestricted Use Soil	ND	8.1	3.3	3.3	ug/Kg
BC11117	EBC	$PEST_SMR	4,4' -DDD	NY / 375-6.8 PCBs/Pesticides / Unrestricted Use Soil	ND	8.1	3.3	3.3	ug/Kg
BC11117	EBC	$PEST_SMR	4,4' -DDT	NY / 375-6.8 PCBs/Pesticides / Unrestricted Use Soil	ND	8.1	3.3	3.3	ug/Kg
BC11117	EBC	CU-SM	Copper	NY / 375-6.8 Metals / Unrestricted Use Soil	124	4.3	50	50	mg/kg
BC11117	EBC	HG-SM	Mercury	NY / 375-6.8 Metals / Unrestricted Use Soil	0.64	0.08	0.18	0.18	mg/Kg
BC11117	EBC	PB-SM	Lead	NY / 375-6.8 Metals / Unrestricted Use Soil	283	4.3	63	63	mg/Kg
BC11117	EBC	ZN-SM	Zinc	NY / 375-6.8 Metals / Unrestricted Use Soil	248	4.3	109	109	mg/Kg

Sample Criteria Exceedences Report

GBC11116

Requested Criteria: 375, 375RS
State: NY

SampNo	LocCode	Acode	Phoenix Analyte	Criteria	Result	RL	Criteria	RL Criteria	Analysis Units
BC11118	EBC	$8270-SMR	Phenol	NY / 375-6.8 Semivolatiles / Unrestricted Use Soil	ND	510	330	330	ug/Kg
BC11118	EBC	$8270-SMR	2-Methylphenol (o-cresol)	NY / 375-6.8 Semivolatiles / Unrestricted Use Soil	ND	510	330	330	ug/Kg
BC11118	EBC	$8270-SMR	Benz(a)anthracene	NY / 375-6.8 Semivolatiles / Residential	9500	510	1000	1000	ug/Kg
BC11118	EBC	$8270-SMR	Benz(a)anthracene	NY / 375-6.8 Semivolatiles / Unrestricted Use Soil	9500	510	1000	1000	ug/Kg
BC11118	EBC	$8270-SMR	Chrysene	NY / 375-6.8 Semivolatiles / Residential	8600	510	1000	1000	ug/Kg
BC11118	EBC	$8270-SMR	Chrysene	NY / 375-6.8 Semivolatiles / Unrestricted Use Soil	8600	510	1000	1000	ug/Kg
BC11118	EBC	$8270-SMR	Benzo(b)fluoranthene	NY / 375-6.8 Semivolatiles / Residential	13000	510	1000	1000	ug/Kg
BC11118	EBC	$8270-SMR	Benzo(b)fluoranthene	NY / 375-6.8 Semivolatiles / Unrestricted Use Soil	13000	510	1000	1000	ug/Kg
BC11118	EBC	$8270-SMR	Benzo(k)fluoranthene	NY / 375-6.8 Semivolatiles / Residential	3400	510	1000	1000	ug/Kg
BC11118	EBC	$8270-SMR	Benzo(k)fluoranthene	NY / 375-6.8 Semivolatiles / Unrestricted Use Soil	3400	510	800	800	ug/Kg
BC11118	EBC	$8270-SMR	Benzo(a)pyrene	NY / 375-6.8 Semivolatiles / Residential	9600	510	1000	1000	ug/Kg
BC11118	EBC	$8270-SMR	Benzo(a)pyrene	NY / 375-6.8 Semivolatiles / Unrestricted Use Soil	9600	510	1000	1000	ug/Kg
BC11118	EBC	$8270-SMR	Indeno(1,2,3-cd)pyrene	NY / 375-6.8 Semivolatiles / Residential	3500	510	500	500	ug/Kg
BC11118	EBC	$8270-SMR	Indeno(1,2,3-cd)pyrene	NY / 375-6.8 Semivolatiles / Unrestricted Use Soil	3500	510	500	500	ug/Kg
BC11118	EBC	$8270-SMR	Dibenz(a,h)anthracene	NY / 375-6.8 Semivolatiles / Residential	1600	510	330	330	ug/Kg
BC11118	EBC	$8270-SMR	Dibenz(a,h)anthracene	NY / 375-6.8 Semivolatiles / Unrestricted Use Soil	1600	510	330	330	ug/Kg
BC11118	EBC	$PEST_SMR	4,4' -DDE	NY / 375-6.8 PCBs/Pesticides / Unrestricted Use Soil	10	3.3	3.3	3.3	ug/Kg
BC11118	EBC	$PEST_SMR	4,4' -DDT	NY / 375-6.8 PCBs/Pesticides / Unrestricted Use Soil	23	3.3	3.3	3.3	ug/Kg
BC11118	EBC	AS-SM	Arsenic	NY / 375-6.8 Metals / Unrestricted Use Soil	14.2	0.7	13	13	mg/Kg
BC11118	EBC	CU-SM	Copper	NY / 375-6.8 Metals / Unrestricted Use Soil	69.4	0.37	50	50	mg/kg
BC11118	EBC	HG-SM	Mercury	NY / 375-6.8 Metals / Unrestricted Use Soil	0.53	0.08	0.18	0.18	mg/Kg
BC11118	EBC	PB-SM	Lead	NY / 375-6.8 Metals / Residential	691	3.7	400	400	mg/Kg
BC11118	EBC	PB-SM	Lead	NY / 375-6.8 Metals / Unrestricted Use Soil	691	3.7	63	63	mg/Kg
BC11118	EBC	ZN-SM	Zinc	NY / 375-6.8 Metals / Unrestricted Use Soil	276	3.7	109	109	mg/Kg
BC11119	EBC	CU-SM	Copper	NY / 375-6.8 Metals / Unrestricted Use Soil	51.3	0.39	50	50	mg/kg
BC11119	EBC	HG-SM	Mercury	NY / 375-6.8 Metals / Unrestricted Use Soil	0.39	0.08	0.18	0.18	mg/Kg
BC11119	EBC	PB-SM	Lead	NY / 375-6.8 Metals / Unrestricted Use Soil	213	3.9	63	63	mg/Kg
BC11119	EBC	ZN-SM	Zinc	NY / 375-6.8 Metals / Unrestricted Use Soil	141	3.9	109	109	mg/Kg
BC11120	EBC	$8270-SMR	Phenol	NY / 375-6.8 Semivolatiles / Unrestricted Use Soil	ND	510	330	330	ug/Kg
BC11120	EBC	$8270-SMR	2-Methylphenol (o-cresol)	NY / 375-6.8 Semivolatiles / Unrestricted Use Soil	ND	510	330	330	ug/Kg
BC11120	EBC	$8270-SMR	Benz(a)anthracene	NY / 375-6.8 Semivolatiles / Residential	1500	510	1000	1000	ug/Kg
BC11120	EBC	$8270-SMR	Benz(a)anthracene	NY / 375-6.8 Semivolatiles / Unrestricted Use Soil	1500	510	1000	1000	ug/Kg
BC11120	EBC	$8270-SMR	Chrysene	NY / 375-6.8 Semivolatiles / Residential	1600	510	1000	1000	ug/Kg
BC11120	EBC	$8270-SMR	Chrysene	NY / 375-6.8 Semivolatiles / Unrestricted Use Soil	1600	510	1000	1000	ug/Kg
BC11120	EBC	$8270-SMR	Benzo(b)fluoranthene	NY / 375-6.8 Semivolatiles / Residential	2300	510	1000	1000	ug/Kg
BC11120	EBC	$8270-SMR	Benzo(b)fluoranthene	NY / 375-6.8 Semivolatiles / Unrestricted Use Soil	2300	510	1000	1000	ug/Kg
BC11120	EBC	$8270-SMR	Benzo(a)pyrene	NY / 375-6.8 Semivolatiles / Residential	1400	510	1000	1000	ug/Kg
BC11120	EBC	$8270-SMR	Benzo(a)pyrene	NY / 375-6.8 Semivolatiles / Unrestricted Use Soil	1400	510	1000	1000	ug/Kg

Sample Criteria Exceedences Report

GBC11116

Requested Criteria: 375, 375RS
State: NY

SampNo	LocCode	Acode	Phoenix Analyte	Criteria	Result	RL	Criteria	RL Criteria	Analysis Units
BC11120	EBC	$8270-SMR	Indeno(1,2,3-cd)pyrene	NY / 375-6.8 Semivolatiles / Residential	ND	510	500	500	ug/Kg
BC11120	EBC	$8270-SMR	Indeno(1,2,3-cd)pyrene	NY / 375-6.8 Semivolatiles / Unrestricted Use Soil	ND	510	500	500	ug/Kg
BC11120	EBC	$8270-SMR	Dibenz(a,h)anthracene	NY / 375-6.8 Semivolatiles / Residential	ND	510	330	330	ug/Kg
BC11120	EBC	$8270-SMR	Dibenz(a,h)anthracene	NY / 375-6.8 Semivolatiles / Unrestricted Use Soil	ND	510	330	330	ug/Kg
BC11120	EBC	$PEST_SMR	a-BHC	NY / 375-6.8 PCBs/Pesticides / Unrestricted Use Soil	ND*	35	20	20	ug/Kg
BC11120	EBC	$PEST_SMR	Aldrin	NY / 375-6.8 PCBs/Pesticides / Unrestricted Use Soil	ND*	11	5	5	ug/Kg
BC11120	EBC	$PEST_SMR	4,4' -DDE	NY / 375-6.8 PCBs/Pesticides / Unrestricted Use Soil	ND*	71	3.3	3.3	ug/Kg
BC11120	EBC	$PEST_SMR	Dieldrin	NY / 375-6.8 PCBs/Pesticides / Unrestricted Use Soil	ND*	11	5	5	ug/Kg
BC11120	EBC	$PEST_SMR	Endrin	NY / 375-6.8 PCBs/Pesticides / Unrestricted Use Soil	ND*	71	14	14	ug/Kg
BC11120	EBC	$PEST_SMR	4,4' -DDD	NY / 375-6.8 PCBs/Pesticides / Unrestricted Use Soil	ND*	71	3.3	3.3	ug/Kg
BC11120	EBC	$PEST_SMR	4,4' -DDT	NY / 375-6.8 PCBs/Pesticides / Unrestricted Use Soil	ND*	71	3.3	3.3	ug/Kg
BC11120	EBC	CU-SM	Copper	NY / 375-6.8 Metals / Unrestricted Use Soil	81.7	0.36	50	50	mg/kg
BC11120	EBC	HG-SM	Mercury	NY / 375-6.8 Metals / Unrestricted Use Soil	0.26	0.06	0.18	0.18	mg/Kg
BC11120	EBC	PB-SM	Lead	NY / 375-6.8 Metals / Unrestricted Use Soil	161	3.6	63	63	mg/Kg
BC11120	EBC	ZN-SM	Zinc	NY / 375-6.8 Metals / Unrestricted Use Soil	137	3.6	109	109	mg/Kg
BC11121	EBC	$PEST_SMR	4,4' -DDE	NY / 375-6.8 PCBs/Pesticides / Unrestricted Use Soil	ND	7.2	3.3	3.3	ug/Kg
BC11121	EBC	$PEST_SMR	4,4' -DDD	NY / 375-6.8 PCBs/Pesticides / Unrestricted Use Soil	ND	7.2	3.3	3.3	ug/Kg
BC11121	EBC	$PEST_SMR	4,4' -DDT	NY / 375-6.8 PCBs/Pesticides / Unrestricted Use Soil	ND	7.2	3.3	3.3	ug/Kg
BC11121	EBC	CU-SM	Copper	NY / 375-6.8 Metals / Unrestricted Use Soil	107	0.34	50	50	mg/kg
BC11121	EBC	HG-SM	Mercury	NY / 375-6.8 Metals / Unrestricted Use Soil	0.21	0.09	0.18	0.18	mg/Kg
BC11121	EBC	PB-SM	Lead	NY / 375-6.8 Metals / Unrestricted Use Soil	193	3.4	63	63	mg/Kg
BC11122	EBC	$8270-SMR	Phenol	NY / 375-6.8 Semivolatiles / Unrestricted Use Soil	ND	530	330	330	ug/Kg
BC11122	EBC	$8270-SMR	2-Methylphenol (o-cresol)	NY / 375-6.8 Semivolatiles / Unrestricted Use Soil	ND	530	330	330	ug/Kg
BC11122	EBC	$8270-SMR	Benz(a)anthracene	NY / 375-6.8 Semivolatiles / Residential	2800	530	1000	1000	ug/Kg
BC11122	EBC	$8270-SMR	Benz(a)anthracene	NY / 375-6.8 Semivolatiles / Unrestricted Use Soil	2800	530	1000	1000	ug/Kg
BC11122	EBC	$8270-SMR	Chrysene	NY / 375-6.8 Semivolatiles / Residential	2700	530	1000	1000	ug/Kg
BC11122	EBC	$8270-SMR	Chrysene	NY / 375-6.8 Semivolatiles / Unrestricted Use Soil	2700	530	1000	1000	ug/Kg
BC11122	EBC	$8270-SMR	Benzo(b)fluoranthene	NY / 375-6.8 Semivolatiles / Residential	3700	530	1000	1000	ug/Kg
BC11122	EBC	$8270-SMR	Benzo(b)fluoranthene	NY / 375-6.8 Semivolatiles / Unrestricted Use Soil	3700	530	1000	1000	ug/Kg
BC11122	EBC	$8270-SMR	Benzo(k)fluoranthene	NY / 375-6.8 Semivolatiles / Residential	1200	530	1000	1000	ug/Kg
BC11122	EBC	$8270-SMR	Benzo(k)fluoranthene	NY / 375-6.8 Semivolatiles / Unrestricted Use Soil	1200	530	800	800	ug/Kg
BC11122	EBC	$8270-SMR	Benzo(a)pyrene	NY / 375-6.8 Semivolatiles / Residential	2400	530	1000	1000	ug/Kg
BC11122	EBC	$8270-SMR	Benzo(a)pyrene	NY / 375-6.8 Semivolatiles / Unrestricted Use Soil	2400	530	1000	1000	ug/Kg
BC11122	EBC	$8270-SMR	Indeno(1,2,3-cd)pyrene	NY / 375-6.8 Semivolatiles / Residential	960	530	500	500	ug/Kg
BC11122	EBC	$8270-SMR	Indeno(1,2,3-cd)pyrene	NY / 375-6.8 Semivolatiles / Unrestricted Use Soil	960	530	500	500	ug/Kg
BC11122	EBC	$8270-SMR	Dibenz(a,h)anthracene	NY / 375-6.8 Semivolatiles / Residential	ND	530	330	330	ug/Kg
BC11122	EBC	$8270-SMR	Dibenz(a,h)anthracene	NY / 375-6.8 Semivolatiles / Unrestricted Use Soil	ND	530	330	330	ug/Kg
BC11122	EBC	$PEST_SMR	a-BHC	NY / 375-6.8 PCBs/Pesticides / Unrestricted Use Soil	ND*	36	20	20	ug/Kg

Sample Criteria Exceedences Report

GBC11116

Requested Criteria: 375, 375RS
State: NY

SampNo	LocCode	Acode	Phoenix Analyte	Criteria	Result	RL	Criteria	RL Criteria	Analysis Units
BC11122	EBC	$PEST_SMR	Aldrin	NY / 375-6.8 PCBs/Pesticides / Unrestricted Use Soil	ND*	11	5	5	ug/Kg
BC11122	EBC	$PEST_SMR	4,4' -DDE	NY / 375-6.8 PCBs/Pesticides / Unrestricted Use Soil	ND*	72	3.3	3.3	ug/Kg
BC11122	EBC	$PEST_SMR	Dieldrin	NY / 375-6.8 PCBs/Pesticides / Unrestricted Use Soil	14	11	5	5	ug/Kg
BC11122	EBC	$PEST_SMR	Endrin	NY / 375-6.8 PCBs/Pesticides / Unrestricted Use Soil	ND*	72	14	14	ug/Kg
BC11122	EBC	$PEST_SMR	4,4' -DDD	NY / 375-6.8 PCBs/Pesticides / Unrestricted Use Soil	ND*	72	3.3	3.3	ug/Kg
BC11122	EBC	$PEST_SMR	4,4' -DDT	NY / 375-6.8 PCBs/Pesticides / Unrestricted Use Soil	ND*	72	3.3	3.3	ug/Kg
BC11122	EBC	HG-SM	Mercury	NY / 375-6.8 Metals / Unrestricted Use Soil	0.48	0.08	0.18	0.18	mg/Kg
BC11122	EBC	PB-SM	Lead	NY / 375-6.8 Metals / Unrestricted Use Soil	159	3.8	63	63	mg/Kg
BC11123	EBC	$8270-SMR	Benz(a)anthracene	NY / 375-6.8 Semivolatiles / Residential	2100	270	1000	1000	ug/Kg
BC11123	EBC	$8270-SMR	Benz(a)anthracene	NY / 375-6.8 Semivolatiles / Unrestricted Use Soil	2100	270	1000	1000	ug/Kg
BC11123	EBC	$8270-SMR	Chrysene	NY / 375-6.8 Semivolatiles / Residential	2000	270	1000	1000	ug/Kg
BC11123	EBC	$8270-SMR	Chrysene	NY / 375-6.8 Semivolatiles / Unrestricted Use Soil	2000	270	1000	1000	ug/Kg
BC11123	EBC	$8270-SMR	Benzo(b)fluoranthene	NY / 375-6.8 Semivolatiles / Residential	2500	270	1000	1000	ug/Kg
BC11123	EBC	$8270-SMR	Benzo(b)fluoranthene	NY / 375-6.8 Semivolatiles / Unrestricted Use Soil	2500	270	1000	1000	ug/Kg
BC11123	EBC	$8270-SMR	Benzo(k)fluoranthene	NY / 375-6.8 Semivolatiles / Unrestricted Use Soil	900	270	800	800	ug/Kg
BC11123	EBC	$8270-SMR	Benzo(a)pyrene	NY / 375-6.8 Semivolatiles / Residential	1800	270	1000	1000	ug/Kg
BC11123	EBC	$8270-SMR	Benzo(a)pyrene	NY / 375-6.8 Semivolatiles / Unrestricted Use Soil	1800	270	1000	1000	ug/Kg
BC11123	EBC	$8270-SMR	Indeno(1,2,3-cd)pyrene	NY / 375-6.8 Semivolatiles / Residential	690	270	500	500	ug/Kg
BC11123	EBC	$8270-SMR	Indeno(1,2,3-cd)pyrene	NY / 375-6.8 Semivolatiles / Unrestricted Use Soil	690	270	500	500	ug/Kg
BC11123	EBC	$PEST_SMR	4,4' -DDE	NY / 375-6.8 PCBs/Pesticides / Unrestricted Use Soil	3.8	3.3	3.3	3.3	ug/Kg
BC11123	EBC	PB-SM	Lead	NY / 375-6.8 Metals / Unrestricted Use Soil	154	4.0	63	63	mg/Kg
BC11123	EBC	ZN-SM	Zinc	NY / 375-6.8 Metals / Unrestricted Use Soil	192	4.0	109	109	mg/Kg
BC11124	EBC	$8270-SMR	Benzo(b)fluoranthene	NY / 375-6.8 Semivolatiles / Residential	1500	260	1000	1000	ug/Kg
BC11124	EBC	$8270-SMR	Benzo(b)fluoranthene	NY / 375-6.8 Semivolatiles / Unrestricted Use Soil	1500	260	1000	1000	ug/Kg
BC11124	EBC	$8270-SMR	Benzo(a)pyrene	NY / 375-6.8 Semivolatiles / Residential	1100	260	1000	1000	ug/Kg
BC11124	EBC	$8270-SMR	Benzo(a)pyrene	NY / 375-6.8 Semivolatiles / Unrestricted Use Soil	1100	260	1000	1000	ug/Kg
BC11124	EBC	$8270-SMR	Indeno(1,2,3-cd)pyrene	NY / 375-6.8 Semivolatiles / Residential	610	260	500	500	ug/Kg
BC11124	EBC	$8270-SMR	Indeno(1,2,3-cd)pyrene	NY / 375-6.8 Semivolatiles / Unrestricted Use Soil	610	260	500	500	ug/Kg
BC11124	EBC	$PEST_SMR	4,4' -DDT	NY / 375-6.8 PCBs/Pesticides / Unrestricted Use Soil	6.1	3.3	3.3	3.3	ug/Kg
BC11124	EBC	HG-SM	Mercury	NY / 375-6.8 Metals / Residential	0.82	0.08	0.81	0.81	mg/Kg
BC11124	EBC	HG-SM	Mercury	NY / 375-6.8 Metals / Unrestricted Use Soil	0.82	0.08	0.18	0.18	mg/Kg
BC11124	EBC	PB-SM	Lead	NY / 375-6.8 Metals / Unrestricted Use Soil	83.9	0.36	63	63	mg/Kg
BC11125	EBC	$PEST_SMR	4,4' -DDE	NY / 375-6.8 PCBs/Pesticides / Unrestricted Use Soil	ND	7.6	3.3	3.3	ug/Kg
BC11125	EBC	$PEST_SMR	4,4' -DDD	NY / 375-6.8 PCBs/Pesticides / Unrestricted Use Soil	ND	7.6	3.3	3.3	ug/Kg
BC11125	EBC	$PEST_SMR	4,4' -DDT	NY / 375-6.8 PCBs/Pesticides / Unrestricted Use Soil	ND	7.6	3.3	3.3	ug/Kg
BC11125	EBC	HG-SM	Mercury	NY / 375-6.8 Metals / Unrestricted Use Soil	0.60	0.07	0.18	0.18	mg/Kg
BC11125	EBC	PB-SM	Lead	NY / 375-6.8 Metals / Unrestricted Use Soil	290	3.5	63	63	mg/Kg

Sample Criteria Exceedences Report

GBC11116

Requested Criteria: 375, 375RS

State: NY

SampNo	LocCode	Acode	Phoenix Analyte	Criteria	Result	RL	Criteria	RL Criteria	Analysis Units
BC11126	EBC	$8270-SMR	Phenol	NY / 375-6.8 Semivolatiles / Unrestricted Use Soil	ND	520	330	330	ug/Kg
BC11126	EBC	$8270-SMR	2-Methylphenol (o-cresol)	NY / 375-6.8 Semivolatiles / Unrestricted Use Soil	ND	520	330	330	ug/Kg
BC11126	EBC	$8270-SMR	Benz(a)anthracene	NY / 375-6.8 Semivolatiles / Residential	7200	520	1000	1000	ug/Kg
BC11126	EBC	$8270-SMR	Benz(a)anthracene	NY / 375-6.8 Semivolatiles / Unrestricted Use Soil	7200	520	1000	1000	ug/Kg
BC11126	EBC	$8270-SMR	Chrysene	NY / 375-6.8 Semivolatiles / Residential	6700	520	1000	1000	ug/Kg
BC11126	EBC	$8270-SMR	Chrysene	NY / 375-6.8 Semivolatiles / Unrestricted Use Soil	6700	520	1000	1000	ug/Kg
BC11126	EBC	$8270-SMR	Benzo(b)fluoranthene	NY / 375-6.8 Semivolatiles / Residential	9500	520	1000	1000	ug/Kg
BC11126	EBC	$8270-SMR	Benzo(b)fluoranthene	NY / 375-6.8 Semivolatiles / Unrestricted Use Soil	9500	520	1000	1000	ug/Kg
BC11126	EBC	$8270-SMR	Benzo(k)fluoranthene	NY / 375-6.8 Semivolatiles / Residential	3600	520	1000	1000	ug/Kg
BC11126	EBC	$8270-SMR	Benzo(k)fluoranthene	NY / 375-6.8 Semivolatiles / Unrestricted Use Soil	3600	520	800	800	ug/Kg
BC11126	EBC	$8270-SMR	Benzo(a)pyrene	NY / 375-6.8 Semivolatiles / Residential	6600	520	1000	1000	ug/Kg
BC11126	EBC	$8270-SMR	Benzo(a)pyrene	NY / 375-6.8 Semivolatiles / Unrestricted Use Soil	6600	520	1000	1000	ug/Kg
BC11126	EBC	$8270-SMR	Indeno(1,2,3-cd)pyrene	NY / 375-6.8 Semivolatiles / Residential	2300	520	500	500	ug/Kg
BC11126	EBC	$8270-SMR	Indeno(1,2,3-cd)pyrene	NY / 375-6.8 Semivolatiles / Unrestricted Use Soil	2300	520	500	500	ug/Kg
BC11126	EBC	$8270-SMR	Dibenz(a,h)anthracene	NY / 375-6.8 Semivolatiles / Residential	730	520	330	330	ug/Kg
BC11126	EBC	$8270-SMR	Dibenz(a,h)anthracene	NY / 375-6.8 Semivolatiles / Unrestricted Use Soil	730	520	330	330	ug/Kg
BC11126	EBC	$PEST_SMR	Aldrin	NY / 375-6.8 PCBs/Pesticides / Unrestricted Use Soil	ND*	5.6	5	5	ug/Kg
BC11126	EBC	$PEST_SMR	4,4' -DDE	NY / 375-6.8 PCBs/Pesticides / Unrestricted Use Soil	ND*	36	3.3	3.3	ug/Kg
BC11126	EBC	$PEST_SMR	Dieldrin	NY / 375-6.8 PCBs/Pesticides / Unrestricted Use Soil	ND*	19	5	5	ug/Kg
BC11126	EBC	$PEST_SMR	Endrin	NY / 375-6.8 PCBs/Pesticides / Unrestricted Use Soil	ND*	36	14	14	ug/Kg
BC11126	EBC	$PEST_SMR	4,4' -DDD	NY / 375-6.8 PCBs/Pesticides / Unrestricted Use Soil	ND*	36	3.3	3.3	ug/Kg
BC11126	EBC	$PEST_SMR	4,4' -DDT	NY / 375-6.8 PCBs/Pesticides / Unrestricted Use Soil	63	36	3.3	3.3	ug/Kg
BC11126	EBC	HG-SM	Mercury	NY / 375-6.8 Metals / Unrestricted Use Soil	0.39	0.07	0.18	0.18	mg/Kg
BC11126	EBC	PB-SM	Lead	NY / 375-6.8 Metals / Unrestricted Use Soil	102	3.6	63	63	mg/Kg
BC11126	EBC	ZN-SM	Zinc	NY / 375-6.8 Metals / Unrestricted Use Soil	118	3.6	109	109	mg/Kg
BC11127	EBC	$PEST_SMR	4,4' -DDE	NY / 375-6.8 PCBs/Pesticides / Unrestricted Use Soil	ND	7.7	3.3	3.3	ug/Kg
BC11127	EBC	$PEST_SMR	4,4' -DDD	NY / 375-6.8 PCBs/Pesticides / Unrestricted Use Soil	ND	7.7	3.3	3.3	ug/Kg
BC11127	EBC	$PEST_SMR	4,4' -DDT	NY / 375-6.8 PCBs/Pesticides / Unrestricted Use Soil	ND	7.7	3.3	3.3	ug/Kg
BC11127	EBC	HG-SM	Mercury	NY / 375-6.8 Metals / Residential	2.36	0.08	0.81	0.81	mg/Kg
BC11127	EBC	HG-SM	Mercury	NY / 375-6.8 Metals / Unrestricted Use Soil	2.36	0.08	0.18	0.18	mg/Kg

Phoenix Laboratories does not assume responsibility for the data contained in this report. It is provided as an additional tool to identify requested criteria exceedences. All efforts are made to ensure the accuracy of the data (obtained from appropriate agencies). A lack of exceedence information does not necessarily suggest conformance to the criteria. It is ultimately the site professional's responsibility to determine appropriate compliance.

4° w/c + IP

NY/NJ CHAIN OF CUSTODY RECORD

Temp Pg 1 of

PHOENIX Environmental Laboratories, Inc.

587 East Middle Turnpike, P.O. Box 370, Manchester, CT 06040
Email: info@phoenixlabs.com Fax (860) 645-0823
Client Services (860) 645-8726

Data Delivery:
☐ Fax #:
☑ Email: csosik@ebcincny.com

Customer: EBC
Address: 1808 Middle Country Road Ridge, NY 11961

Project: 235-245 & 261-263 N 9th St.
Report to: EBC
Invoice to:

Project P.O:
Phone #: 631 504 6000
Fax #:

Client Sample - Information - Identification

Sampler's Signature: [signature] Date: 7/13/12

Matrix Code:
DW=drinking water WW=wastewater S=soil/solid O=oil
GW=groundwater SL=sludge A=air X=other

Analysis Request

Phoenix Sample #	Customer Sample Identification	Sample Matrix	Date Sampled	Time Sampled	VOCs 8260	SVOCs 8270 BNA	TAL Metals	Pest/PCB 8081/8082	Soil VOA [ ] Methanol [ ] S. Bisulfate [ ] H2O	GL Soil container (8) oz	GL Soil container (2) oz	40 ml VOA Vial [ ] As is [ ] HCl	GL Amber 1000ml [ ] As is [ ] H2SO4	PL As is [ ] 250ml [ ] 500ml [ ] 1000ml	PL H2SO4 [ ] 250ml [ ] 500ml	PL HNO3 250ml	PL NaOH 250ml	Bacteria Bottle
11116	B1 (0-2)	Soil	7/13		X	X	X	X		1	1							
11117	B1 (6-8)																	
11118	B2 (0-2)																	
11119	B2 (6-8)																	
11120	B3 (0-2)																	
11121	B3 (6-8)																	
11122	B4 (0-2)																	
11123	B4 (6-8)																	
11124	B5 (0-2)																	
11125	B5 (6-8)																	
11126	B6 (0-2)																	
11127	B6 (6-8)																	

Relinquished by:	Accepted by:	Date:	Time:
[signature]	[signature]	7.16.12	11:55
[signature]	[signature]	7-16-12	1614

Turnaround:
☐ 1 Day*
☐ 2 Days*
☐ 3 Days*
☑ 5 Days
☐ 10 Days
☐ Other
* SURCHARGE APPLIES

NJ
☐ Res. Criteria
☐ Non-Res. Criteria
☐ Impact to GW Soil Cleanup Criteria
☐ GW Criteria

NY
☐ TOGS GA GW
☐ CP-51 Soil
☑ NY375 Unrestricted Soil
☑ NY375 Residential Soil
☐ NY375 Restricted Non-Residential Soil

Data Format
☐ Phoenix Std Report
☑ Excel
☑ PDF
☐ GIS/Key
☐ EQuIS
☐ NJ Hazsite EDD
☐ NY EZ EDD (ASP)
☐ Other

Data Package
☐ NJ Reduced Deliv. *
☐ NY Enhanced (ASP B) *
☐ Other

Comments, Special Requirements or Regulations:
* Also recd a 2oz & 8oz Jar labeled Duplicate
E-SITE PRICING
CP

State where samples were collected: NY

PHOENIX
Environmental Laboratories, Inc.

Tuesday, July 24, 2012

Attn: Mr. Charles B. Sosik, P.G.
Environmental Business Consultants
1808 Middle Country Rd
Ridge NY 11961-2406

Project ID: 235-245 & 261-263 N 9TH ST
Sample ID#s: BC11110 - BC11115

This laboratory is in compliance with the NELAC requirements of procedures used except where indicated.

This report contains results for the parameters tested, under the sampling conditions described on the Chain Of Custody, as received by the laboratory. All soils and sludges are reported on a dry weight basis unless otherwise noted in the sample comments.

A scanned version of the COC form accompanies the analytical report and is an exact duplicate of the original.

If you have any questions concerning this testing, please do not hesitate to contact Phoenix Client Services at ext. 200.

Sincerely yours,

Phyllis Shiller
Laboratory Director

NELAC - #NY11301
CT Lab Registration #PH-0618
MA Lab Registration #MA-CT-007
ME Lab Registration #CT-007
NH Lab Registration #213693-A,B
NJ Lab Registration #CT-003
NY Lab Registration #11301
PA Lab Registration #68-03530
RI Lab Registration #63
VT Lab Registration #VT11301

587 East Middle Turnpike, P.O. Box 370, Manchester, CT 06040
Telephone (860) 645-1102 Fax (860) 645-0823

PHOENIX

Environmental Laboratories, Inc.
587 East Middle Turnpike, P.O.Box 370, Manchester, CT 06045
Tel. (860) 645-1102 Fax (860) 645-0823

ACCREDITED IN ACCORDANCE WITH nelac NY # 11301

Analysis Report

July 24, 2012

FOR: Attn: Mr. Charles B. Sosik, P.G.
Environmental Business Consultants
1808 Middle Country Rd
Ridge NY 11961-2406

Sample Information		Custody Information		Date	Time
Matrix:	AIR	Collected by:		07/16/12	11:28
Location Code:	EBC	Received by:	SW	07/16/12	16:14
Rush Request:	72 Hour	Analyzed by:	see "By" below		
P.O.#:					

Laboratory Data

SDG ID: GBC11110
Phoenix ID: BC11110

Project ID: 235-245 & 261-263 N 9TH ST
Client ID: SG 1

Parameter	ppbv Result	ppbv RL	ug/m3 Result	ug/m3 RL	Date/Time	By	Reference	
Volatiles (TO15)								
1,1,1,2-Tetrachloroethane	ND	*0.146*	ND	*1.00*	07/18/12 17:02	KCA	TO15	1
1,1,1-Trichloroethane	ND	*0.183*	ND	*0.998*	07/18/12 17:02	KCA	TO15	
1,1,2,2-Tetrachloroethane	ND	*0.146*	ND	*1.00*	07/18/12 17:02	KCA	TO15	
1,1,2-Trichloroethane	ND	*0.183*	ND	*0.998*	07/18/12 17:02	KCA	TO15	
1,1-Dichloroethane	ND	*0.247*	ND	*0.999*	07/18/12 17:02	KCA	TO15	
1,1-Dichloroethene	ND	*0.252*	ND	*0.998*	07/18/12 17:02	KCA	TO15	
1,2,4-Trichlorobenzene	ND	*0.135*	ND	*1.00*	07/18/12 17:02	KCA	TO15	
1,2,4-Trimethylbenzene	0.92	*0.204*	4.52	*1.00*	07/18/12 17:02	KCA	TO15	
1,2-Dibromoethane(EDB)	ND	*0.130*	ND	*0.998*	07/18/12 17:02	KCA	TO15	
1,2-Dichlorobenzene	ND	*0.166*	ND	*0.997*	07/18/12 17:02	KCA	TO15	
1,2-Dichloroethane	ND	*0.247*	ND	*0.999*	07/18/12 17:02	KCA	TO15	
1,2-dichloropropane	ND	*0.216*	ND	*0.997*	07/18/12 17:02	KCA	TO15	
1,2-Dichlorotetrafluoroethane	ND	*0.143*	ND	*0.999*	07/18/12 17:02	KCA	TO15	
1,3,5-Trimethylbenzene	0.32	*0.204*	1.57	*1.00*	07/18/12 17:02	KCA	TO15	
1,3-Butadiene	ND	*0.452*	ND	*0.999*	07/18/12 17:02	KCA	TO15	
1,3-Dichlorobenzene	1.81	*0.166*	10.9	*0.997*	07/18/12 17:02	KCA	TO15	
1,4-Dichlorobenzene	ND	*0.166*	ND	*0.997*	07/18/12 17:02	KCA	TO15	
1,4-Dioxane	ND	*0.278*	ND	*1.00*	07/18/12 17:02	KCA	TO15	
2-Hexanone(MBK)	ND	*0.244*	ND	*0.999*	07/18/12 17:02	KCA	TO15	1
4-Ethyltoluene	ND	*0.204*	ND	*1.00*	07/18/12 17:02	KCA	TO15	1
4-Isopropyltoluene	0.28	*0.182*	1.54	*0.998*	07/18/12 17:02	KCA	TO15	1
4-Methyl-2-pentanone(MIBK)	9.83	*0.244*	40.2	*0.999*	07/18/12 17:02	KCA	TO15	
Acetone	737	*0.421*	1750	*0.999*	07/18/12 17:02	KCA	TO15	
Acrylonitrile	ND	*0.461*	ND	*1.00*	07/18/12 17:02	KCA	TO15	
Benzene	ND	*0.313*	ND	*0.999*	07/18/12 17:02	KCA	TO15	
Benzyl chloride	ND	*0.193*	ND	*0.999*	07/18/12 17:02	KCA	TO15	1
Bromodichloromethane	ND	*0.149*	ND	*0.998*	07/18/12 17:02	KCA	TO15	

Project ID: 235-245 & 261-263 N 9TH ST
Client ID: SG 1

Phoenix I.D.: BC11110

Parameter	ppbv Result	ppbv RL	ug/m3 Result	ug/m3 RL	Date/Time	By	Reference	
Bromoform	ND	*0.097*	ND	*1.00*	07/18/12 17:02	KCA	TO15	
Bromomethane	ND	*0.258*	ND	*1.00*	07/18/12 17:02	KCA	TO15	
Carbon Disulfide	ND	*0.321*	ND	*0.999*	07/18/12 17:02	KCA	TO15	
Carbon Tetrachloride	ND	*0.040*	ND	*0.251*	07/18/12 17:02	KCA	TO15	
Chlorobenzene	ND	*0.217*	ND	*0.998*	07/18/12 17:02	KCA	TO15	
Chloroethane	ND	*0.379*	ND	*1.00*	07/18/12 17:02	KCA	TO15	
Chloroform	ND	*0.205*	ND	*1.00*	07/18/12 17:02	KCA	TO15	
Chloromethane	ND	*0.484*	ND	*0.999*	07/18/12 17:02	KCA	TO15	
Cis-1,2-Dichloroethene	ND	*0.252*	ND	*0.998*	07/18/12 17:02	KCA	TO15	
cis-1,3-Dichloropropene	ND	*0.220*	ND	*0.998*	07/18/12 17:02	KCA	TO15	1
Cyclohexane	ND	*0.291*	ND	*1.00*	07/18/12 17:02	KCA	TO15	
Dibromochloromethane	ND	*0.117*	ND	*0.996*	07/18/12 17:02	KCA	TO15	
Dichlorodifluoromethane	0.41	*0.202*	2.03	*0.998*	07/18/12 17:02	KCA	TO15	
Ethanol	175	*0.531*	330	*1.00*	07/18/12 17:02	KCA	TO15	1
Ethyl acetate	ND	*0.278*	ND	*1.00*	07/18/12 17:02	KCA	TO15	1
Ethylbenzene	1.1	*0.230*	4.77	*0.998*	07/18/12 17:02	KCA	TO15	
Heptane	ND	*0.244*	ND	*0.999*	07/18/12 17:02	KCA	TO15	
Hexachlorobutadiene	ND	*0.094*	ND	*1.00*	07/18/12 17:02	KCA	TO15	
Hexane	3.89	*0.284*	13.7	*1.00*	07/18/12 17:02	KCA	TO15	
Isopropylalcohol	ND	*0.407*	ND	*1.00*	07/18/12 17:02	KCA	TO15	
Isopropylbenzene	ND	*0.204*	ND	*1.00*	07/18/12 17:02	KCA	TO15	
m,p-Xylene	1.83	*0.230*	7.94	*0.998*	07/18/12 17:02	KCA	TO15	
Methyl Ethyl Ketone	41.7	*0.339*	123	*0.999*	07/18/12 17:02	KCA	TO15	
Methyl tert-butyl ether(MTBE)	ND	*0.278*	ND	*1.00*	07/18/12 17:02	KCA	TO15	
Methylene Chloride	0.8	*0.288*	2.78	*1.00*	07/18/12 17:02	KCA	TO15	
n-Butylbenzene	ND	*0.182*	ND	*0.998*	07/18/12 17:02	KCA	TO15	1
o-Xylene	0.91	*0.230*	3.95	*0.998*	07/18/12 17:02	KCA	TO15	
Propylene	ND	*0.581*	ND	*0.999*	07/18/12 17:02	KCA	TO15	1
sec-Butylbenzene	ND	*0.182*	ND	*0.998*	07/18/12 17:02	KCA	TO15	1
Styrene	ND	*0.235*	ND	*1.00*	07/18/12 17:02	KCA	TO15	
Tetrachloroethene	2.03	*0.037*	13.8	*0.251*	07/18/12 17:02	KCA	TO15	
Tetrahydrofuran	ND	*0.339*	ND	*0.999*	07/18/12 17:02	KCA	TO15	1
Toluene	ND	*0.266*	ND	*1.00*	07/18/12 17:02	KCA	TO15	
Trans-1,2-Dichloroethene	ND	*0.252*	ND	*0.998*	07/18/12 17:02	KCA	TO15	
trans-1,3-Dichloropropene	ND	*0.220*	ND	*0.998*	07/18/12 17:02	KCA	TO15	
Trichloroethene	0.18	*0.047*	0.967	*0.252*	07/18/12 17:02	KCA	TO15	
Trichlorofluoromethane	87	*0.178*	488	*0.999*	07/18/12 17:02	KCA	TO15	
Trichlorotrifluoroethane	ND	*0.130*	ND	*0.996*	07/18/12 17:02	KCA	TO15	
Vinyl Chloride	ND	*0.098*	ND	*0.250*	07/18/12 17:02	KCA	TO15	
QA/QC Surrogates								
% Bromofluorobenzene	110	*%*	110	*%*	07/18/12 17:02	KCA	TO15	

Project ID: 235-245 & 261-263 N 9TH ST

Phoenix I.D.: BC11110

Client ID: SG 1

Parameter	ppbv Result	ppbv RL	ug/m3 Result	ug/m3 RL	Date/Time	By	Reference

1 = This parameter is not certified by NY NELAC for this matrix. NY NELAC does not offer certification for all parameters at this time.

RL/PQL=Reporting/Pratical Quantitation Level (Equivalent to NELAC LOQ, Limit of Quanitation) ND=Not Detected
BRL=Below Reporting Level

Comments:

If there are any questions regarding this data, please call Phoenix Client Services at extension 200.
This report must not be reproduced except in full as defined by the attached chain of custody.

Phyllis Shiller, Laboratory Director

July 24, 2012

Reviewed and Released by: Greg Lawrence, Assistant Lab Director

PHOENIX

Environmental Laboratories, Inc.
587 East Middle Turnpike, P.O.Box 370, Manchester, CT 06045
Tel. (860) 645-1102 Fax (860) 645-0823

ACCREDITED IN ACCORDANCE WITH nelac NY # 11301

Analysis Report

July 24, 2012

FOR: Attn: Mr. Charles B. Sosik, P.G.
Environmental Business Consultants
1808 Middle Country Rd
Ridge NY 11961-2406

Sample Information		Custody Information		Date	Time
Matrix:	AIR	Collected by:		07/16/12	11:24
Location Code:	EBC	Received by:	SW	07/16/12	16:14
Rush Request:	72 Hour	Analyzed by:	see "By" below		
P.O.#:					

Laboratory Data

SDG ID: GBC11110
Phoenix ID: BC11111

Project ID: 235-245 & 261-263 N 9TH ST
Client ID: SG 2

Parameter	ppbv Result	ppbv RL	ug/m3 Result	ug/m3 RL	Date/Time	By	Reference	
Volatiles (TO15)								
1,1,1,2-Tetrachloroethane	ND	*0.146*	ND	*1.00*	07/18/12 17:34	KCA	TO15	1
1,1,1-Trichloroethane	5.93	*0.183*	32.3	*0.998*	07/18/12 17:34	KCA	TO15	
1,1,2,2-Tetrachloroethane	ND	*0.146*	ND	*1.00*	07/18/12 17:34	KCA	TO15	
1,1,2-Trichloroethane	ND	*0.183*	ND	*0.998*	07/18/12 17:34	KCA	TO15	
1,1-Dichloroethane	ND	*0.247*	ND	*0.999*	07/18/12 17:34	KCA	TO15	
1,1-Dichloroethene	ND	*0.252*	ND	*0.998*	07/18/12 17:34	KCA	TO15	
1,2,4-Trichlorobenzene	ND	*0.135*	ND	*1.00*	07/18/12 17:34	KCA	TO15	
1,2,4-Trimethylbenzene	1.2	*0.204*	5.90	*1.00*	07/18/12 17:34	KCA	TO15	
1,2-Dibromoethane(EDB)	ND	*0.130*	ND	*0.998*	07/18/12 17:34	KCA	TO15	
1,2-Dichlorobenzene	ND	*0.166*	ND	*0.997*	07/18/12 17:34	KCA	TO15	
1,2-Dichloroethane	ND	*0.247*	ND	*0.999*	07/18/12 17:34	KCA	TO15	
1,2-dichloropropane	ND	*0.216*	ND	*0.997*	07/18/12 17:34	KCA	TO15	
1,2-Dichlorotetrafluoroethane	ND	*0.143*	ND	*0.999*	07/18/12 17:34	KCA	TO15	
1,3,5-Trimethylbenzene	0.35	*0.204*	1.72	*1.00*	07/18/12 17:34	KCA	TO15	
1,3-Butadiene	ND	*0.452*	ND	*0.999*	07/18/12 17:34	KCA	TO15	
1,3-Dichlorobenzene	0.82	*0.166*	4.93	*0.997*	07/18/12 17:34	KCA	TO15	
1,4-Dichlorobenzene	ND	*0.166*	ND	*0.997*	07/18/12 17:34	KCA	TO15	
1,4-Dioxane	ND	*0.278*	ND	*1.00*	07/18/12 17:34	KCA	TO15	
2-Hexanone(MBK)	4.02	*0.244*	16.4	*0.999*	07/18/12 17:34	KCA	TO15	1
4-Ethyltoluene	0.22	*0.204*	1.08	*1.00*	07/18/12 17:34	KCA	TO15	1
4-Isopropyltoluene	ND	*0.182*	ND	*0.998*	07/18/12 17:34	KCA	TO15	1
4-Methyl-2-pentanone(MIBK)	0.96	*0.244*	3.93	*0.999*	07/18/12 17:34	KCA	TO15	
Acetone	1250	*0.421*	2970	*0.999*	07/18/12 17:34	KCA	TO15	
Acrylonitrile	ND	*0.461*	ND	*1.00*	07/18/12 17:34	KCA	TO15	
Benzene	2.42	*0.313*	7.73	*0.999*	07/18/12 17:34	KCA	TO15	
Benzyl chloride	ND	*0.193*	ND	*0.999*	07/18/12 17:34	KCA	TO15	1
Bromodichloromethane	ND	*0.149*	ND	*0.998*	07/18/12 17:34	KCA	TO15	

Project ID: 235-245 & 261-263 N 9TH ST
Client ID: SG 2

Phoenix I.D.: BC11111

Parameter	ppbv Result	ppbv RL	ug/m3 Result	ug/m3 RL	Date/Time	By	Reference	
Bromoform	ND	*0.097*	ND	*1.00*	07/18/12 17:34	KCA	TO15	
Bromomethane	ND	*0.258*	ND	*1.00*	07/18/12 17:34	KCA	TO15	
Carbon Disulfide	ND	*0.321*	ND	*0.999*	07/18/12 17:34	KCA	TO15	
Carbon Tetrachloride	ND	*0.040*	ND	*0.251*	07/18/12 17:34	KCA	TO15	
Chlorobenzene	ND	*0.217*	ND	*0.998*	07/18/12 17:34	KCA	TO15	
Chloroethane	ND	*0.379*	ND	*1.00*	07/18/12 17:34	KCA	TO15	
Chloroform	4.43	*0.205*	21.6	*1.00*	07/18/12 17:34	KCA	TO15	
Chloromethane	ND	*0.484*	ND	*0.999*	07/18/12 17:34	KCA	TO15	
Cis-1,2-Dichloroethene	ND	*0.252*	ND	*0.998*	07/18/12 17:34	KCA	TO15	
cis-1,3-Dichloropropene	ND	*0.220*	ND	*0.998*	07/18/12 17:34	KCA	TO15	1
Cyclohexane	3.89	*0.291*	13.4	*1.00*	07/18/12 17:34	KCA	TO15	
Dibromochloromethane	ND	*0.117*	ND	*0.996*	07/18/12 17:34	KCA	TO15	
Dichlorodifluoromethane	0.55	*0.202*	2.72	*0.998*	07/18/12 17:34	KCA	TO15	
Ethanol	118	*0.531*	222	*1.00*	07/18/12 17:34	KCA	TO15	1
Ethyl acetate	0.34	*0.278*	1.22	*1.00*	07/18/12 17:34	KCA	TO15	1
Ethylbenzene	0.99	*0.230*	4.30	*0.998*	07/18/12 17:34	KCA	TO15	
Heptane	0.94	*0.244*	3.85	*0.999*	07/18/12 17:34	KCA	TO15	
Hexachlorobutadiene	ND	*0.094*	ND	*1.00*	07/18/12 17:34	KCA	TO15	
Hexane	1.37	*0.284*	4.82	*1.00*	07/18/12 17:34	KCA	TO15	
Isopropylalcohol	ND	*0.407*	ND	*1.00*	07/18/12 17:34	KCA	TO15	
Isopropylbenzene	ND	*0.204*	ND	*1.00*	07/18/12 17:34	KCA	TO15	
m,p-Xylene	2.57	*0.230*	11.2	*0.998*	07/18/12 17:34	KCA	TO15	
Methyl Ethyl Ketone	42	*0.339*	124	*0.999*	07/18/12 17:34	KCA	TO15	
Methyl tert-butyl ether(MTBE)	ND	*0.278*	ND	*1.00*	07/18/12 17:34	KCA	TO15	
Methylene Chloride	0.9	*0.288*	3.12	*1.00*	07/18/12 17:34	KCA	TO15	
n-Butylbenzene	ND	*0.182*	ND	*0.998*	07/18/12 17:34	KCA	TO15	1
o-Xylene	0.94	*0.230*	4.08	*0.998*	07/18/12 17:34	KCA	TO15	
Propylene	13	*0.581*	22.4	*0.999*	07/18/12 17:34	KCA	TO15	1
sec-Butylbenzene	ND	*0.182*	ND	*0.998*	07/18/12 17:34	KCA	TO15	1
Styrene	ND	*0.235*	ND	*1.00*	07/18/12 17:34	KCA	TO15	
Tetrachloroethene	78.6	*0.037*	533	*0.251*	07/18/12 17:34	KCA	TO15	
Tetrahydrofuran	ND	*0.339*	ND	*0.999*	07/18/12 17:34	KCA	TO15	1
Toluene	10.9	*0.266*	41.0	*1.00*	07/18/12 17:34	KCA	TO15	
Trans-1,2-Dichloroethene	ND	*0.252*	ND	*0.998*	07/18/12 17:34	KCA	TO15	
trans-1,3-Dichloropropene	ND	*0.220*	ND	*0.998*	07/18/12 17:34	KCA	TO15	
Trichloroethene	2140	*0.047*	11500	*0.252*	07/18/12 17:34	KCA	TO15	
Trichlorofluoromethane	392	*0.178*	2200	*0.999*	07/18/12 17:34	KCA	TO15	
Trichlorotrifluoroethane	ND	*0.130*	ND	*0.996*	07/18/12 17:34	KCA	TO15	
Vinyl Chloride	ND	*0.098*	ND	*0.250*	07/18/12 17:34	KCA	TO15	
QA/QC Surrogates								
% Bromofluorobenzene	102	*%*	102	*%*	07/18/12 17:34	KCA	TO15	

Project ID: 235-245 & 261-263 N 9TH ST

Phoenix I.D.: BC11111

Client ID: SG 2

Parameter	ppbv Result	ppbv RL	ug/m3 Result	ug/m3 RL	Date/Time	By	Reference

1 = This parameter is not certified by NY NELAC for this matrix. NY NELAC does not offer certification for all parameters at this time.

RL/PQL=Reporting/Pratical Quantitation Level (Equivalent to NELAC LOQ, Limit of Quanitation) ND=Not Detected
BRL=Below Reporting Level

Comments:

If there are any questions regarding this data, please call Phoenix Client Services at extension 200.
This report must not be reproduced except in full as defined by the attached chain of custody.

Phyllis Shiller, Laboratory Director

July 24, 2012

Reviewed and Released by: Greg Lawrence, Assistant Lab Director

PHOENIX

Environmental Laboratories, Inc.
587 East Middle Turnpike, P.O.Box 370, Manchester, CT 06045
Tel. (860) 645-1102 Fax (860) 645-0823

ACCREDITED IN ACCORDANCE WITH nelac NY # 11301

Analysis Report

July 24, 2012

FOR: Attn: Mr. Charles B. Sosik, P.G.
Environmental Business Consultants
1808 Middle Country Rd
Ridge NY 11961-2406

Sample Information		Custody Information		Date	Time
Matrix:	AIR	Collected by:		07/16/12	11:03
Location Code:	EBC	Received by:	SW	07/16/12	16:14
Rush Request:	72 Hour	Analyzed by:	see "By" below		
P.O.#:					

Laboratory Data

SDG ID: GBC11110
Phoenix ID: BC11112

Project ID: 235-245 & 261-263 N 9TH ST
Client ID: SG 3

Parameter	ppbv Result	ppbv RL	ug/m3 Result	ug/m3 RL	Date/Time	By	Reference	
Volatiles (TO15)								
1,1,1,2-Tetrachloroethane	ND	*0.146*	ND	*1.00*	07/18/12 18:07	KCA	TO15	1
1,1,1-Trichloroethane	0.88	*0.183*	4.80	*0.998*	07/18/12 18:07	KCA	TO15	
1,1,2,2-Tetrachloroethane	ND	*0.146*	ND	*1.00*	07/18/12 18:07	KCA	TO15	
1,1,2-Trichloroethane	ND	*0.183*	ND	*0.998*	07/18/12 18:07	KCA	TO15	
1,1-Dichloroethane	ND	*0.247*	ND	*0.999*	07/18/12 18:07	KCA	TO15	
1,1-Dichloroethene	ND	*0.252*	ND	*0.998*	07/18/12 18:07	KCA	TO15	
1,2,4-Trichlorobenzene	ND	*0.135*	ND	*1.00*	07/18/12 18:07	KCA	TO15	
1,2,4-Trimethylbenzene	2.04	*0.204*	10.0	*1.00*	07/18/12 18:07	KCA	TO15	
1,2-Dibromoethane(EDB)	ND	*0.130*	ND	*0.998*	07/18/12 18:07	KCA	TO15	
1,2-Dichlorobenzene	ND	*0.166*	ND	*0.997*	07/18/12 18:07	KCA	TO15	
1,2-Dichloroethane	ND	*0.247*	ND	*0.999*	07/18/12 18:07	KCA	TO15	
1,2-dichloropropane	ND	*0.216*	ND	*0.997*	07/18/12 18:07	KCA	TO15	
1,2-Dichlorotetrafluoroethane	ND	*0.143*	ND	*0.999*	07/18/12 18:07	KCA	TO15	
1,3,5-Trimethylbenzene	0.39	*0.204*	1.92	*1.00*	07/18/12 18:07	KCA	TO15	
1,3-Butadiene	ND	*0.452*	ND	*0.999*	07/18/12 18:07	KCA	TO15	
1,3-Dichlorobenzene	0.66	*0.166*	3.96	*0.997*	07/18/12 18:07	KCA	TO15	
1,4-Dichlorobenzene	ND	*0.166*	ND	*0.997*	07/18/12 18:07	KCA	TO15	
1,4-Dioxane	ND	*0.278*	ND	*1.00*	07/18/12 18:07	KCA	TO15	
2-Hexanone(MBK)	12.3	*0.244*	50.4	*0.999*	07/18/12 18:07	KCA	TO15	1
4-Ethyltoluene	0.32	*0.204*	1.57	*1.00*	07/18/12 18:07	KCA	TO15	1
4-Isopropyltoluene	0.23	*0.182*	1.26	*0.998*	07/18/12 18:07	KCA	TO15	1
4-Methyl-2-pentanone(MIBK)	1.03	*0.244*	4.22	*0.999*	07/18/12 18:07	KCA	TO15	
Acetone	645	*0.421*	1530	*0.999*	07/18/12 18:07	KCA	TO15	
Acrylonitrile	ND	*0.461*	ND	*1.00*	07/18/12 18:07	KCA	TO15	
Benzene	0.96	*0.313*	3.06	*0.999*	07/18/12 18:07	KCA	TO15	
Benzyl chloride	ND	*0.193*	ND	*0.999*	07/18/12 18:07	KCA	TO15	1
Bromodichloromethane	ND	*0.149*	ND	*0.998*	07/18/12 18:07	KCA	TO15	

Project ID: 235-245 & 261-263 N 9TH ST
Client ID: SG 3

Phoenix I.D.: BC11112

Parameter	ppbv Result	ppbv RL	ug/m3 Result	ug/m3 RL	Date/Time	By	Reference	
Bromoform	ND	0.097	ND	1.00	07/18/12 18:07	KCA	TO15	
Bromomethane	ND	0.258	ND	1.00	07/18/12 18:07	KCA	TO15	
Carbon Disulfide	4.45	0.321	13.8	0.999	07/18/12 18:07	KCA	TO15	
Carbon Tetrachloride	0.04	0.040	0.251	0.251	07/18/12 18:07	KCA	TO15	
Chlorobenzene	ND	0.217	ND	0.998	07/18/12 18:07	KCA	TO15	
Chloroethane	ND	0.379	ND	1.00	07/18/12 18:07	KCA	TO15	
Chloroform	4.94	0.205	24.1	1.00	07/18/12 18:07	KCA	TO15	
Chloromethane	ND	0.484	ND	0.999	07/18/12 18:07	KCA	TO15	
Cis-1,2-Dichloroethene	0.38	0.252	1.50	0.998	07/18/12 18:07	KCA	TO15	
cis-1,3-Dichloropropene	ND	0.220	ND	0.998	07/18/12 18:07	KCA	TO15	1
Cyclohexane	9.61	0.291	33.0	1.00	07/18/12 18:07	KCA	TO15	
Dibromochloromethane	ND	0.117	ND	0.996	07/18/12 18:07	KCA	TO15	
Dichlorodifluoromethane	0.53	0.202	2.62	0.998	07/18/12 18:07	KCA	TO15	
Ethanol	155	0.531	292	1.00	07/18/12 18:07	KCA	TO15	1
Ethyl acetate	0.69	0.278	2.48	1.00	07/18/12 18:07	KCA	TO15	1
Ethylbenzene	1.36	0.230	5.90	0.998	07/18/12 18:07	KCA	TO15	
Heptane	2.98	0.244	12.2	0.999	07/18/12 18:07	KCA	TO15	
Hexachlorobutadiene	ND	0.094	ND	1.00	07/18/12 18:07	KCA	TO15	
Hexane	3.74	0.284	13.2	1.00	07/18/12 18:07	KCA	TO15	
Isopropylalcohol	ND	0.407	ND	1.00	07/18/12 18:07	KCA	TO15	
Isopropylbenzene	ND	0.204	ND	1.00	07/18/12 18:07	KCA	TO15	
m,p-Xylene	3.89	0.230	16.9	0.998	07/18/12 18:07	KCA	TO15	
Methyl Ethyl Ketone	121	0.339	357	0.999	07/18/12 18:07	KCA	TO15	
Methyl tert-butyl ether(MTBE)	ND	0.278	ND	1.00	07/18/12 18:07	KCA	TO15	
Methylene Chloride	1.42	0.288	4.93	1.00	07/18/12 18:07	KCA	TO15	
n-Butylbenzene	ND	0.182	ND	0.998	07/18/12 18:07	KCA	TO15	1
o-Xylene	1.48	0.230	6.42	0.998	07/18/12 18:07	KCA	TO15	
Propylene	56.6	0.581	97.4	0.999	07/18/12 18:07	KCA	TO15	1
sec-Butylbenzene	ND	0.182	ND	0.998	07/18/12 18:07	KCA	TO15	1
Styrene	ND	0.235	ND	1.00	07/18/12 18:07	KCA	TO15	
Tetrachloroethene	4.12	0.037	27.9	0.251	07/18/12 18:07	KCA	TO15	
Tetrahydrofuran	ND	0.339	ND	0.999	07/18/12 18:07	KCA	TO15	1
Toluene	12.2	0.266	45.9	1.00	07/18/12 18:07	KCA	TO15	
Trans-1,2-Dichloroethene	ND	0.252	ND	0.998	07/18/12 18:07	KCA	TO15	
trans-1,3-Dichloropropene	ND	0.220	ND	0.998	07/18/12 18:07	KCA	TO15	
Trichloroethene	133	0.047	714	0.252	07/18/12 18:07	KCA	TO15	
Trichlorofluoromethane	210	0.178	1180	0.999	07/18/12 18:07	KCA	TO15	
Trichlorotrifluoroethane	ND	0.130	ND	0.996	07/18/12 18:07	KCA	TO15	
Vinyl Chloride	ND	0.098	ND	0.250	07/18/12 18:07	KCA	TO15	
QA/QC Surrogates								
% Bromofluorobenzene	103	%	103	%	07/18/12 18:07	KCA	TO15	

Project ID: 235-245 & 261-263 N 9TH ST

Client ID: SG 3

Phoenix I.D.: BC11112

Parameter	ppbv Result	ppbv RL	ug/m3 Result	ug/m3 RL	Date/Time	By	Reference

1 = This parameter is not certified by NY NELAC for this matrix. NY NELAC does not offer certification for all parameters at this time.

RL/PQL=Reporting/Pratical Quantitation Level (Equivalent to NELAC LOQ, Limit of Quanitation) ND=Not Detected
BRL=Below Reporting Level

Comments:

If there are any questions regarding this data, please call Phoenix Client Services at extension 200.
This report must not be reproduced except in full as defined by the attached chain of custody.

Phyllis Shiller, Laboratory Director

July 24, 2012

Reviewed and Released by: Greg Lawrence, Assistant Lab Director

PHOENIX

Environmental Laboratories, Inc.
587 East Middle Turnpike, P.O.Box 370, Manchester, CT 06045
Tel. (860) 645-1102 Fax (860) 645-0823

ACCREDITED IN ACCORDANCE WITH nelac NY # 11301

Analysis Report

July 24, 2012

FOR: Attn: Mr. Charles B. Sosik, P.G.
Environmental Business Consultants
1808 Middle Country Rd
Ridge NY 11961-2406

Sample Information		Custody Information		Date	Time
Matrix:	AIR	Collected by:		07/16/12	11:04
Location Code:	EBC	Received by:	SW	07/16/12	16:14
Rush Request:	72 Hour	Analyzed by:	see "By" below		
P.O.#:					

Laboratory Data

SDG ID: GBC11110
Phoenix ID: BC11113

Project ID: 235-245 & 261-263 N 9TH ST
Client ID: SG 4

Parameter	ppbv Result	ppbv RL	ug/m3 Result	ug/m3 RL	Date/Time	By	Reference	
Volatiles (TO15)								
1,1,1,2-Tetrachloroethane	ND	*0.146*	ND	*1.00*	07/18/12 18:40	KCA	TO15	1
1,1,1-Trichloroethane	5.4	*0.183*	29.4	*0.998*	07/18/12 18:40	KCA	TO15	
1,1,2,2-Tetrachloroethane	ND	*0.146*	ND	*1.00*	07/18/12 18:40	KCA	TO15	
1,1,2-Trichloroethane	ND	*0.183*	ND	*0.998*	07/18/12 18:40	KCA	TO15	
1,1-Dichloroethane	ND	*0.247*	ND	*0.999*	07/18/12 18:40	KCA	TO15	
1,1-Dichloroethene	ND	*0.252*	ND	*0.998*	07/18/12 18:40	KCA	TO15	
1,2,4-Trichlorobenzene	ND	*0.135*	ND	*1.00*	07/18/12 18:40	KCA	TO15	
1,2,4-Trimethylbenzene	3.09	*0.204*	15.2	*1.00*	07/18/12 18:40	KCA	TO15	
1,2-Dibromoethane(EDB)	ND	*0.130*	ND	*0.998*	07/18/12 18:40	KCA	TO15	
1,2-Dichlorobenzene	ND	*0.166*	ND	*0.997*	07/18/12 18:40	KCA	TO15	
1,2-Dichloroethane	ND	*0.247*	ND	*0.999*	07/18/12 18:40	KCA	TO15	
1,2-dichloropropane	ND	*0.216*	ND	*0.997*	07/18/12 18:40	KCA	TO15	
1,2-Dichlorotetrafluoroethane	ND	*0.143*	ND	*0.999*	07/18/12 18:40	KCA	TO15	
1,3,5-Trimethylbenzene	0.51	*0.204*	2.50	*1.00*	07/18/12 18:40	KCA	TO15	
1,3-Butadiene	ND	*0.452*	ND	*0.999*	07/18/12 18:40	KCA	TO15	
1,3-Dichlorobenzene	0.77	*0.166*	4.63	*0.997*	07/18/12 18:40	KCA	TO15	
1,4-Dichlorobenzene	ND	*0.166*	ND	*0.997*	07/18/12 18:40	KCA	TO15	
1,4-Dioxane	ND	*0.278*	ND	*1.00*	07/18/12 18:40	KCA	TO15	
2-Hexanone(MBK)	ND	*0.244*	ND	*0.999*	07/18/12 18:40	KCA	TO15	1
4-Ethyltoluene	0.26	*0.204*	1.28	*1.00*	07/18/12 18:40	KCA	TO15	1
4-Isopropyltoluene	ND	*0.182*	ND	*0.998*	07/18/12 18:40	KCA	TO15	1
4-Methyl-2-pentanone(MIBK)	0.79	*0.244*	3.23	*0.999*	07/18/12 18:40	KCA	TO15	
Acetone	1300	*0.421*	3090	*0.999*	07/18/12 18:40	KCA	TO15	
Acrylonitrile	ND	*0.461*	ND	*1.00*	07/18/12 18:40	KCA	TO15	
Benzene	1.56	*0.313*	4.98	*0.999*	07/18/12 18:40	KCA	TO15	
Benzyl chloride	ND	*0.193*	ND	*0.999*	07/18/12 18:40	KCA	TO15	1
Bromodichloromethane	ND	*0.149*	ND	*0.998*	07/18/12 18:40	KCA	TO15	

Project ID: 235-245 & 261-263 N 9TH ST
Client ID: SG 4

Phoenix I.D.: BC11113

Parameter	ppbv Result	ppbv RL	ug/m3 Result	ug/m3 RL	Date/Time	By	Reference	
Bromoform	ND	*0.097*	ND	*1.00*	07/18/12 18:40	KCA	TO15	
Bromomethane	ND	*0.258*	ND	*1.00*	07/18/12 18:40	KCA	TO15	
Carbon Disulfide	1.98	*0.321*	6.16	*0.999*	07/18/12 18:40	KCA	TO15	
Carbon Tetrachloride	0.15	*0.040*	0.943	*0.251*	07/18/12 18:40	KCA	TO15	
Chlorobenzene	ND	*0.217*	ND	*0.998*	07/18/12 18:40	KCA	TO15	
Chloroethane	10.6	*0.379*	28.0	*1.00*	07/18/12 18:40	KCA	TO15	
Chloroform	1.54	*0.205*	7.51	*1.00*	07/18/12 18:40	KCA	TO15	
Chloromethane	ND	*0.484*	ND	*0.999*	07/18/12 18:40	KCA	TO15	
Cis-1,2-Dichloroethene	ND	*0.252*	ND	*0.998*	07/18/12 18:40	KCA	TO15	
cis-1,3-Dichloropropene	ND	*0.220*	ND	*0.998*	07/18/12 18:40	KCA	TO15	1
Cyclohexane	3.41	*0.291*	11.7	*1.00*	07/18/12 18:40	KCA	TO15	
Dibromochloromethane	ND	*0.117*	ND	*0.996*	07/18/12 18:40	KCA	TO15	
Dichlorodifluoromethane	1.06	*0.202*	5.24	*0.998*	07/18/12 18:40	KCA	TO15	
Ethanol	113	*0.531*	213	*1.00*	07/18/12 18:40	KCA	TO15	1
Ethyl acetate	ND	*0.278*	ND	*1.00*	07/18/12 18:40	KCA	TO15	1
Ethylbenzene	1.09	*0.230*	4.73	*0.998*	07/18/12 18:40	KCA	TO15	
Heptane	2.5	*0.244*	10.2	*0.999*	07/18/12 18:40	KCA	TO15	
Hexachlorobutadiene	ND	*0.094*	ND	*1.00*	07/18/12 18:40	KCA	TO15	
Hexane	2.88	*0.284*	10.1	*1.00*	07/18/12 18:40	KCA	TO15	
Isopropylalcohol	ND	*0.407*	ND	*1.00*	07/18/12 18:40	KCA	TO15	
Isopropylbenzene	0.23	*0.204*	1.13	*1.00*	07/18/12 18:40	KCA	TO15	
m,p-Xylene	3.25	*0.230*	14.1	*0.998*	07/18/12 18:40	KCA	TO15	
Methyl Ethyl Ketone	69.3	*0.339*	204	*0.999*	07/18/12 18:40	KCA	TO15	
Methyl tert-butyl ether(MTBE)	ND	*0.278*	ND	*1.00*	07/18/12 18:40	KCA	TO15	
Methylene Chloride	ND	*0.288*	ND	*1.00*	07/18/12 18:40	KCA	TO15	
n-Butylbenzene	ND	*0.182*	ND	*0.998*	07/18/12 18:40	KCA	TO15	1
o-Xylene	1.55	*0.230*	6.73	*0.998*	07/18/12 18:40	KCA	TO15	
Propylene	45.1	*0.581*	77.6	*0.999*	07/18/12 18:40	KCA	TO15	1
sec-Butylbenzene	ND	*0.182*	ND	*0.998*	07/18/12 18:40	KCA	TO15	1
Styrene	0.28	*0.235*	1.19	*1.00*	07/18/12 18:40	KCA	TO15	
Tetrachloroethene	13.8	*0.037*	93.5	*0.251*	07/18/12 18:40	KCA	TO15	
Tetrahydrofuran	ND	*0.339*	ND	*0.999*	07/18/12 18:40	KCA	TO15	1
Toluene	5.94	*0.266*	22.4	*1.00*	07/18/12 18:40	KCA	TO15	
Trans-1,2-Dichloroethene	ND	*0.252*	ND	*0.998*	07/18/12 18:40	KCA	TO15	
trans-1,3-Dichloropropene	ND	*0.220*	ND	*0.998*	07/18/12 18:40	KCA	TO15	
Trichloroethene	5.62	*0.047*	30.2	*0.252*	07/18/12 18:40	KCA	TO15	
Trichlorofluoromethane	1420	*0.178*	7970	*0.999*	07/18/12 18:40	KCA	TO15	
Trichlorotrifluoroethane	ND	*0.130*	ND	*0.996*	07/18/12 18:40	KCA	TO15	
Vinyl Chloride	ND	*0.098*	ND	*0.250*	07/18/12 18:40	KCA	TO15	
QA/QC Surrogates								
% Bromofluorobenzene	115	*%*	115	*%*	07/18/12 18:40	KCA	TO15	

Project ID: 235-245 & 261-263 N 9TH ST

Client ID: SG 4

Phoenix I.D.: BC11113

Parameter	ppbv Result	ppbv RL	ug/m3 Result	ug/m3 RL	Date/Time	By	Reference

1 = This parameter is not certified by NY NELAC for this matrix. NY NELAC does not offer certification for all parameters at this time.

RL/PQL=Reporting/Pratical Quantitation Level (Equivalent to NELAC LOQ, Limit of Quanitation) ND=Not Detected
BRL=Below Reporting Level

Comments:

If there are any questions regarding this data, please call Phoenix Client Services at extension 200.
This report must not be reproduced except in full as defined by the attached chain of custody.

Phyllis Shiller, Laboratory Director

July 24, 2012

Reviewed and Released by: Greg Lawrence, Assistant Lab Director

PHOENIX

Environmental Laboratories, Inc.
587 East Middle Turnpike, P.O.Box 370, Manchester, CT 06045
Tel. (860) 645-1102 Fax (860) 645-0823

ACCREDITED IN ACCORDANCE WITH nelac NY # 11301

Analysis Report

July 24, 2012

FOR: Attn: Mr. Charles B. Sosik, P.G.
Environmental Business Consultants
1808 Middle Country Rd
Ridge NY 11961-2406

Sample Information		Custody Information		Date	Time
Matrix:	AIR	Collected by:		07/16/12	11:09
Location Code:	EBC	Received by:	SW	07/16/12	16:14
Rush Request:	72 Hour	Analyzed by:	see "By" below		
P.O.#:					

Laboratory Data

SDG ID: GBC11110
Phoenix ID: BC11114

Project ID: 235-245 & 261-263 N 9TH ST
Client ID: SG 5

Parameter	ppbv Result	ppbv RL	ug/m3 Result	ug/m3 RL	Date/Time	By	Reference	
Volatiles (TO15)								
1,1,1,2-Tetrachloroethane	ND	*0.146*	ND	*1.00*	07/18/12 19:12	KCA	TO15	1
1,1,1-Trichloroethane	1.26	*0.183*	6.87	*0.998*	07/18/12 19:12	KCA	TO15	
1,1,2,2-Tetrachloroethane	ND	*0.146*	ND	*1.00*	07/18/12 19:12	KCA	TO15	
1,1,2-Trichloroethane	ND	*0.183*	ND	*0.998*	07/18/12 19:12	KCA	TO15	
1,1-Dichloroethane	ND	*0.247*	ND	*0.999*	07/18/12 19:12	KCA	TO15	
1,1-Dichloroethene	ND	*0.252*	ND	*0.998*	07/18/12 19:12	KCA	TO15	
1,2,4-Trichlorobenzene	ND	*0.135*	ND	*1.00*	07/18/12 19:12	KCA	TO15	
1,2,4-Trimethylbenzene	1.57	*0.204*	7.71	*1.00*	07/18/12 19:12	KCA	TO15	
1,2-Dibromoethane(EDB)	ND	*0.130*	ND	*0.998*	07/18/12 19:12	KCA	TO15	
1,2-Dichlorobenzene	ND	*0.166*	ND	*0.997*	07/18/12 19:12	KCA	TO15	
1,2-Dichloroethane	ND	*0.247*	ND	*0.999*	07/18/12 19:12	KCA	TO15	
1,2-dichloropropane	ND	*0.216*	ND	*0.997*	07/18/12 19:12	KCA	TO15	
1,2-Dichlorotetrafluoroethane	ND	*0.143*	ND	*0.999*	07/18/12 19:12	KCA	TO15	
1,3,5-Trimethylbenzene	0.47	*0.204*	2.31	*1.00*	07/18/12 19:12	KCA	TO15	
1,3-Butadiene	ND	*0.452*	ND	*0.999*	07/18/12 19:12	KCA	TO15	
1,3-Dichlorobenzene	0.62	*0.166*	3.72	*0.997*	07/18/12 19:12	KCA	TO15	
1,4-Dichlorobenzene	ND	*0.166*	ND	*0.997*	07/18/12 19:12	KCA	TO15	
1,4-Dioxane	ND	*0.278*	ND	*1.00*	07/18/12 19:12	KCA	TO15	
2-Hexanone(MBK)	4.93	*0.244*	20.2	*0.999*	07/18/12 19:12	KCA	TO15	1
4-Ethyltoluene	0.34	*0.204*	1.67	*1.00*	07/18/12 19:12	KCA	TO15	1
4-Isopropyltoluene	0.26	*0.182*	1.43	*0.998*	07/18/12 19:12	KCA	TO15	1
4-Methyl-2-pentanone(MIBK)	0.85	*0.244*	3.48	*0.999*	07/18/12 19:12	KCA	TO15	
Acetone	1180	*0.421*	2800	*0.999*	07/18/12 19:12	KCA	TO15	
Acrylonitrile	ND	*0.461*	ND	*1.00*	07/18/12 19:12	KCA	TO15	
Benzene	0.61	*0.313*	1.95	*0.999*	07/18/12 19:12	KCA	TO15	
Benzyl chloride	ND	*0.193*	ND	*0.999*	07/18/12 19:12	KCA	TO15	1
Bromodichloromethane	ND	*0.149*	ND	*0.998*	07/18/12 19:12	KCA	TO15	

Project ID: 235-245 & 261-263 N 9TH ST
Client ID: SG 5

Phoenix I.D.: BC11114

Parameter	ppbv Result	ppbv RL	ug/m3 Result	ug/m3 RL	Date/Time	By	Reference	
Bromoform	ND	*0.097*	ND	*1.00*	07/18/12 19:12	KCA	TO15	
Bromomethane	ND	*0.258*	ND	*1.00*	07/18/12 19:12	KCA	TO15	
Carbon Disulfide	9.81	*0.321*	30.5	*0.999*	07/18/12 19:12	KCA	TO15	
Carbon Tetrachloride	0.05	*0.040*	0.314	*0.251*	07/18/12 19:12	KCA	TO15	
Chlorobenzene	ND	*0.217*	ND	*0.998*	07/18/12 19:12	KCA	TO15	
Chloroethane	ND	*0.379*	ND	*1.00*	07/18/12 19:12	KCA	TO15	
Chloroform	0.96	*0.205*	4.68	*1.00*	07/18/12 19:12	KCA	TO15	
Chloromethane	0.51	*0.484*	1.05	*0.999*	07/18/12 19:12	KCA	TO15	
Cis-1,2-Dichloroethene	ND	*0.252*	ND	*0.998*	07/18/12 19:12	KCA	TO15	
cis-1,3-Dichloropropene	ND	*0.220*	ND	*0.998*	07/18/12 19:12	KCA	TO15	1
Cyclohexane	4.86	*0.291*	16.7	*1.00*	07/18/12 19:12	KCA	TO15	
Dibromochloromethane	ND	*0.117*	ND	*0.996*	07/18/12 19:12	KCA	TO15	
Dichlorodifluoromethane	0.44	*0.202*	2.17	*0.998*	07/18/12 19:12	KCA	TO15	
Ethanol	114	*0.531*	215	*1.00*	07/18/12 19:12	KCA	TO15	1
Ethyl acetate	0.42	*0.278*	1.51	*1.00*	07/18/12 19:12	KCA	TO15	1
Ethylbenzene	0.95	*0.230*	4.12	*0.998*	07/18/12 19:12	KCA	TO15	
Heptane	1.51	*0.244*	6.18	*0.999*	07/18/12 19:12	KCA	TO15	
Hexachlorobutadiene	ND	*0.094*	ND	*1.00*	07/18/12 19:12	KCA	TO15	
Hexane	1.69	*0.284*	5.95	*1.00*	07/18/12 19:12	KCA	TO15	
Isopropylalcohol	ND	*0.407*	ND	*1.00*	07/18/12 19:12	KCA	TO15	
Isopropylbenzene	ND	*0.204*	ND	*1.00*	07/18/12 19:12	KCA	TO15	
m,p-Xylene	2.8	*0.230*	12.2	*0.998*	07/18/12 19:12	KCA	TO15	
Methyl Ethyl Ketone	35.7	*0.339*	105	*0.999*	07/18/12 19:12	KCA	TO15	
Methyl tert-butyl ether(MTBE)	ND	*0.278*	ND	*1.00*	07/18/12 19:12	KCA	TO15	
Methylene Chloride	0.48	*0.288*	1.67	*1.00*	07/18/12 19:12	KCA	TO15	
n-Butylbenzene	ND	*0.182*	ND	*0.998*	07/18/12 19:12	KCA	TO15	1
o-Xylene	1.18	*0.230*	5.12	*0.998*	07/18/12 19:12	KCA	TO15	
Propylene	43	*0.581*	74.0	*0.999*	07/18/12 19:12	KCA	TO15	1
sec-Butylbenzene	ND	*0.182*	ND	*0.998*	07/18/12 19:12	KCA	TO15	1
Styrene	0.25	*0.235*	1.06	*1.00*	07/18/12 19:12	KCA	TO15	
Tetrachloroethene	16	*0.037*	108	*0.251*	07/18/12 19:12	KCA	TO15	
Tetrahydrofuran	ND	*0.339*	ND	*0.999*	07/18/12 19:12	KCA	TO15	1
Toluene	5.39	*0.266*	20.3	*1.00*	07/18/12 19:12	KCA	TO15	
Trans-1,2-Dichloroethene	ND	*0.252*	ND	*0.998*	07/18/12 19:12	KCA	TO15	
trans-1,3-Dichloropropene	ND	*0.220*	ND	*0.998*	07/18/12 19:12	KCA	TO15	
Trichloroethene	1.45	*0.047*	7.79	*0.252*	07/18/12 19:12	KCA	TO15	
Trichlorofluoromethane	37.6	*0.178*	211	*0.999*	07/18/12 19:12	KCA	TO15	
Trichlorotrifluoroethane	ND	*0.130*	ND	*0.996*	07/18/12 19:12	KCA	TO15	
Vinyl Chloride	ND	*0.098*	ND	*0.250*	07/18/12 19:12	KCA	TO15	
QA/QC Surrogates								
% Bromofluorobenzene	104	*%*	104	*%*	07/18/12 19:12	KCA	TO15	

Project ID: 235-245 & 261-263 N 9TH ST

Phoenix I.D.: BC11114

Client ID: SG 5

Parameter	ppbv Result	ppbv RL	ug/m3 Result	ug/m3 RL	Date/Time	By	Reference

1 = This parameter is not certified by NY NELAC for this matrix. NY NELAC does not offer certification for all parameters at this time.

RL/PQL=Reporting/Pratical Quantitation Level (Equivalent to NELAC LOQ, Limit of Quanitation) ND=Not Detected
BRL=Below Reporting Level

Comments:

If there are any questions regarding this data, please call Phoenix Client Services at extension 200.
This report must not be reproduced except in full as defined by the attached chain of custody.

Phyllis Shiller, Laboratory Director

July 24, 2012

Reviewed and Released by: Greg Lawrence, Assistant Lab Director

PHOENIX

Environmental Laboratories, Inc.
587 East Middle Turnpike, P.O.Box 370, Manchester, CT 06045
Tel. (860) 645-1102 Fax (860) 645-0823

ACCREDITED IN ACCORDANCE WITH nelac NY # 11301

Analysis Report

July 24, 2012

FOR: Attn: Mr. Charles B. Sosik, P.G.
Environmental Business Consultants
1808 Middle Country Rd
Ridge NY 11961-2406

Sample Information		Custody Information		Date	Time
Matrix:	AIR	Collected by:		07/16/12	11:00
Location Code:	EBC	Received by:	SW	07/16/12	16:14
Rush Request:	72 Hour	Analyzed by:	see "By" below		
P.O.#:					

Laboratory Data

SDG ID: GBC11110
Phoenix ID: BC11115

Project ID: 235-245 & 261-263 N 9TH ST
Client ID: SG 6

Parameter	ppbv Result	ppbv RL	ug/m3 Result	ug/m3 RL	Date/Time	By	Reference	
Volatiles (TO15)								
1,1,1,2-Tetrachloroethane	ND	*0.146*	ND	*1.00*	07/18/12 19:44	KCA	TO15	1
1,1,1-Trichloroethane	1.05	*0.183*	5.72	*0.998*	07/18/12 19:44	KCA	TO15	
1,1,2,2-Tetrachloroethane	ND	*0.146*	ND	*1.00*	07/18/12 19:44	KCA	TO15	
1,1,2-Trichloroethane	ND	*0.183*	ND	*0.998*	07/18/12 19:44	KCA	TO15	
1,1-Dichloroethane	0.56	*0.247*	2.26	*0.999*	07/18/12 19:44	KCA	TO15	
1,1-Dichloroethene	0.35	*0.252*	1.39	*0.998*	07/18/12 19:44	KCA	TO15	
1,2,4-Trichlorobenzene	ND	*0.135*	ND	*1.00*	07/18/12 19:44	KCA	TO15	
1,2,4-Trimethylbenzene	2.17	*0.204*	10.7	*1.00*	07/18/12 19:44	KCA	TO15	
1,2-Dibromoethane(EDB)	ND	*0.130*	ND	*0.998*	07/18/12 19:44	KCA	TO15	
1,2-Dichlorobenzene	ND	*0.166*	ND	*0.997*	07/18/12 19:44	KCA	TO15	
1,2-Dichloroethane	ND	*0.247*	ND	*0.999*	07/18/12 19:44	KCA	TO15	
1,2-dichloropropane	ND	*0.216*	ND	*0.997*	07/18/12 19:44	KCA	TO15	
1,2-Dichlorotetrafluoroethane	ND	*0.143*	ND	*0.999*	07/18/12 19:44	KCA	TO15	
1,3,5-Trimethylbenzene	0.49	*0.204*	2.41	*1.00*	07/18/12 19:44	KCA	TO15	
1,3-Butadiene	ND	*0.452*	ND	*0.999*	07/18/12 19:44	KCA	TO15	
1,3-Dichlorobenzene	0.23	*0.166*	1.38	*0.997*	07/18/12 19:44	KCA	TO15	
1,4-Dichlorobenzene	ND	*0.166*	ND	*0.997*	07/18/12 19:44	KCA	TO15	
1,4-Dioxane	ND	*0.278*	ND	*1.00*	07/18/12 19:44	KCA	TO15	
2-Hexanone(MBK)	ND	*0.244*	ND	*0.999*	07/18/12 19:44	KCA	TO15	1
4-Ethyltoluene	0.3	*0.204*	1.47	*1.00*	07/18/12 19:44	KCA	TO15	1
4-Isopropyltoluene	ND	*0.182*	ND	*0.998*	07/18/12 19:44	KCA	TO15	1
4-Methyl-2-pentanone(MIBK)	0.77	*0.244*	3.15	*0.999*	07/18/12 19:44	KCA	TO15	
Acetone	2100	*0.421*	4980	*0.999*	07/18/12 19:44	KCA	TO15	
Acrylonitrile	ND	*0.461*	ND	*1.00*	07/18/12 19:44	KCA	TO15	
Benzene	0.83	*0.313*	2.65	*0.999*	07/18/12 19:44	KCA	TO15	
Benzyl chloride	ND	*0.193*	ND	*0.999*	07/18/12 19:44	KCA	TO15	1
Bromodichloromethane	ND	*0.149*	ND	*0.998*	07/18/12 19:44	KCA	TO15	

Project ID: 235-245 & 261-263 N 9TH ST
Client ID: SG 6

Phoenix I.D.: BC11115

Parameter	ppbv Result	ppbv RL	ug/m3 Result	ug/m3 RL	Date/Time	By	Reference	
Bromoform	ND	*0.097*	ND	*1.00*	07/18/12 19:44	KCA	TO15	
Bromomethane	ND	*0.258*	ND	*1.00*	07/18/12 19:44	KCA	TO15	
Carbon Disulfide	0.48	*0.321*	1.49	*0.999*	07/18/12 19:44	KCA	TO15	
Carbon Tetrachloride	ND	*0.040*	ND	*0.251*	07/18/12 19:44	KCA	TO15	
Chlorobenzene	ND	*0.217*	ND	*0.998*	07/18/12 19:44	KCA	TO15	
Chloroethane	ND	*0.379*	ND	*1.00*	07/18/12 19:44	KCA	TO15	
Chloroform	0.44	*0.205*	2.15	*1.00*	07/18/12 19:44	KCA	TO15	
Chloromethane	ND	*0.484*	ND	*0.999*	07/18/12 19:44	KCA	TO15	
Cis-1,2-Dichloroethene	2.33	*0.252*	9.23	*0.998*	07/18/12 19:44	KCA	TO15	
cis-1,3-Dichloropropene	ND	*0.220*	ND	*0.998*	07/18/12 19:44	KCA	TO15	1
Cyclohexane	9.27	*0.291*	31.9	*1.00*	07/18/12 19:44	KCA	TO15	
Dibromochloromethane	ND	*0.117*	ND	*0.996*	07/18/12 19:44	KCA	TO15	
Dichlorodifluoromethane	0.59	*0.202*	2.92	*0.998*	07/18/12 19:44	KCA	TO15	
Ethanol	99	*0.531*	186	*1.00*	07/18/12 19:44	KCA	TO15	1
Ethyl acetate	0.44	*0.278*	1.58	*1.00*	07/18/12 19:44	KCA	TO15	1
Ethylbenzene	1.5	*0.230*	6.51	*0.998*	07/18/12 19:44	KCA	TO15	
Heptane	2.03	*0.244*	8.31	*0.999*	07/18/12 19:44	KCA	TO15	
Hexachlorobutadiene	ND	*0.094*	ND	*1.00*	07/18/12 19:44	KCA	TO15	
Hexane	3.78	*0.284*	13.3	*1.00*	07/18/12 19:44	KCA	TO15	
Isopropylalcohol	ND	*0.407*	ND	*1.00*	07/18/12 19:44	KCA	TO15	
Isopropylbenzene	ND	*0.204*	ND	*1.00*	07/18/12 19:44	KCA	TO15	
m,p-Xylene	4.16	*0.230*	18.0	*0.998*	07/18/12 19:44	KCA	TO15	
Methyl Ethyl Ketone	123	*0.339*	362	*0.999*	07/18/12 19:44	KCA	TO15	
Methyl tert-butyl ether(MTBE)	ND	*0.278*	ND	*1.00*	07/18/12 19:44	KCA	TO15	
Methylene Chloride	3.57	*0.288*	12.4	*1.00*	07/18/12 19:44	KCA	TO15	
n-Butylbenzene	ND	*0.182*	ND	*0.998*	07/18/12 19:44	KCA	TO15	1
o-Xylene	1.58	*0.230*	6.86	*0.998*	07/18/12 19:44	KCA	TO15	
Propylene	75.3	*0.581*	130	*0.999*	07/18/12 19:44	KCA	TO15	1
sec-Butylbenzene	ND	*0.182*	ND	*0.998*	07/18/12 19:44	KCA	TO15	1
Styrene	0.25	*0.235*	1.06	*1.00*	07/18/12 19:44	KCA	TO15	
Tetrachloroethene	25	*0.037*	169	*0.251*	07/18/12 19:44	KCA	TO15	
Tetrahydrofuran	ND	*0.339*	ND	*0.999*	07/18/12 19:44	KCA	TO15	1
Toluene	12	*0.266*	45.2	*1.00*	07/18/12 19:44	KCA	TO15	
Trans-1,2-Dichloroethene	0.3	*0.252*	1.19	*0.998*	07/18/12 19:44	KCA	TO15	
trans-1,3-Dichloropropene	ND	*0.220*	ND	*0.998*	07/18/12 19:44	KCA	TO15	
Trichloroethene	28	*0.047*	150	*0.252*	07/18/12 19:44	KCA	TO15	
Trichlorofluoromethane	26.8	*0.178*	150	*0.999*	07/18/12 19:44	KCA	TO15	
Trichlorotrifluoroethane	0.14	*0.130*	1.07	*0.996*	07/18/12 19:44	KCA	TO15	
Vinyl Chloride	0.49	*0.098*	1.25	*0.250*	07/18/12 19:44	KCA	TO15	
QA/QC Surrogates								
% Bromofluorobenzene	106	*%*	106	*%*	07/18/12 19:44	KCA	TO15	

Project ID: 235-245 & 261-263 N 9TH ST

Phoenix I.D.: BC11115

Client ID: SG 6

Parameter	ppbv Result	ppbv RL	ug/m3 Result	ug/m3 RL	Date/Time	By	Reference

1 = This parameter is not certified by NY NELAC for this matrix. NY NELAC does not offer certification for all parameters at this time.

RL/PQL=Reporting/Pratical Quantitation Level (Equivalent to NELAC LOQ, Limit of Quanitation) ND=Not Detected
BRL=Below Reporting Level

Comments:

If there are any questions regarding this data, please call Phoenix Client Services at extension 200.
This report must not be reproduced except in full as defined by the attached chain of custody.

Phyllis Shiller, Laboratory Director

July 24, 2012

Reviewed and Released by: Greg Lawrence, Assistant Lab Director

PHOENIX

Environmental Laboratories, Inc.
587 East Middle Turnpike, P.O.Box 370, Manchester, CT 06045
Tel. (860) 645-1102 Fax (860) 645-0823

ACCREDITED IN ACCORDANCE WITH nelac NY # 11301

QA/QC Report

July 24, 2012

QA/QC Data

SDG I.D.: GBC11110

QA/QC Batch 205153, QC Sample No: BC10309 (BC11110, BC11111, BC11112, BC11113, BC11114, BC11115)

Volatiles

Parameter	Blank ppbv	Blank ug/m3	LCS %	Sample Result ug/m3	Sample Dup ug/m3	Sample Result ppbv	Sample Dup ppbv	DUP RPD	% Rec Limits	% RPD Limits
1,1,1,2-Tetrachloroethane	ND	ND	105	ND	ND	ND	ND	NC	70 - 130	20
1,1,1-Trichloroethane	ND	ND	101	ND	ND	ND	ND	NC	70 - 130	20
1,1,2,2-Tetrachloroethane	ND	ND	103	ND	ND	ND	ND	NC	70 - 130	20
1,1,2-Trichloroethane	ND	ND	104	ND	ND	ND	ND	NC	70 - 130	20
1,1-Dichloroethane	ND	ND	102	ND	ND	ND	ND	NC	70 - 130	20
1,1-Dichloroethene	ND	ND	107	ND	ND	ND	ND	NC	70 - 130	20
1,2,4-Trichlorobenzene	ND	ND	116	ND	ND	ND	ND	NC	70 - 130	20
1,2,4-Trimethylbenzene	ND	ND	109	ND	ND	ND	ND	NC	70 - 130	20
1,2-Dibromoethane(EDB)	ND	ND	106	ND	ND	ND	ND	NC	70 - 130	20
1,2-Dichlorobenzene	ND	ND	94	ND	ND	ND	ND	NC	70 - 130	20
1,2-Dichloroethane	ND	ND	103	1.05	1.01	0.26	0.25	3.9	70 - 130	20
1,2-dichloropropane	ND	ND	108	ND	ND	ND	ND	NC	70 - 130	20
1,2-Dichlorotetrafluoroethane	ND	ND	99	ND	ND	ND	ND	NC	70 - 130	20
1,3,5-Trimethylbenzene	ND	ND	107	ND	ND	ND	ND	NC	70 - 130	20
1,3-Butadiene	ND	ND	108	ND	ND	ND	ND	NC	70 - 130	20
1,3-Dichlorobenzene	ND	ND	98	2.58	2.70	0.43	0.45	4.5	70 - 130	20
1,4-Dichlorobenzene	ND	ND	94	ND	ND	ND	ND	NC	70 - 130	20
1,4-Dioxane	ND	ND	92	ND	ND	ND	ND	NC	70 - 130	20
2-Hexanone(MBK)	ND	ND	112	ND	ND	ND	ND	NC	70 - 130	20
4-Ethyltoluene	ND	ND	110	ND	ND	ND	ND	NC	70 - 130	20
4-Isopropyltoluene	ND	ND	119	ND	ND	ND	ND	NC	70 - 130	20
4-Methyl-2-pentanone(MIBK)	ND	ND	114	1.10	1.31	0.27	0.32	16.9	70 - 130	20
Acetone	ND	ND	99	1420	1410	597	593	0.7	70 - 130	20
Acrylonitrile	ND	ND	116	ND	ND	ND	ND	NC	70 - 130	20
Benzene	ND	ND	105	1.15	1.24	0.36	0.39	8.0	70 - 130	20
Benzyl chloride	ND	ND	105	ND	ND	ND	ND	NC	70 - 130	20
Bromodichloromethane	ND	ND	107	ND	ND	ND	ND	NC	70 - 130	20
Bromoform	ND	ND	100	ND	ND	ND	ND	NC	70 - 130	20
Bromomethane	ND	ND	107	ND	ND	ND	ND	NC	70 - 130	20
Carbon Disulfide	ND	ND	117	6.84	6.88	2.20	2.21	0.5	70 - 130	20
Carbon Tetrachloride	ND	ND	100	0.377	0.440	0.06	0.07	15.4	70 - 130	20
Chlorobenzene	ND	ND	101	ND	ND	ND	ND	NC	70 - 130	20
Chloroethane	ND	ND	108	ND	ND	ND	ND	NC	70 - 130	20
Chloroform	ND	ND	103	13.1	13.4	2.68	2.75	2.6	70 - 130	20
Chloromethane	ND	ND	116	12.0	11.5	5.80	5.56	4.2	70 - 130	20
Cis-1,2-Dichloroethene	ND	ND	120	ND	ND	ND	ND	NC	70 - 130	20
cis-1,3-Dichloropropene	ND	ND	112	ND	ND	ND	ND	NC	70 - 130	20
Cyclohexane	ND	ND	114	ND	1.07	ND	0.31	NC	70 - 130	20
Dibromochloromethane	ND	ND	108	ND	ND	ND	ND	NC	70 - 130	20
Dichlorodifluoromethane	ND	ND	107	3.26	3.26	0.66	0.66	0.0	70 - 130	20
Ethanol	ND	ND	97	476	473	253	251	0.8	70 - 130	20

QA/QC Data

SDG I.D.: GBC11110

Parameter	Blank ppbv	Blank ug/m3	LCS %	Sample Result ug/m3	Sample Dup ug/m3	Sample Result ppbv	Sample Dup ppbv	DUP RPD	% Rec Limits	% RPD Limits	
Ethyl acetate	ND	ND	108	ND	ND	ND	ND	NC	70 - 130	20	
Ethylbenzene	ND	ND	110	ND	ND	ND	ND	NC	70 - 130	20	
Heptane	ND	ND	121	1.43	2.58	0.35	0.63	57.1	70 - 130	20	
Hexachlorobutadiene	ND	ND	107	ND	ND	ND	ND	NC	70 - 130	20	
Hexane	ND	ND	110	4.79	4.68	1.36	1.33	2.2	70 - 130	20	
Isopropylalcohol	ND	ND	64	25.8	25.5	10.5	10.4	1.0	70 - 130	20	I
Isopropylbenzene	ND	ND	112	ND	ND	ND	ND	NC	70 - 130	20	
m,p-Xylene	ND	ND	110	ND	ND	ND	ND	NC	70 - 130	20	
Methyl Ethyl Ketone	ND	ND	104	63.1	62.5	21.4	21.2	0.9	70 - 130	20	
Methyl tert-butyl ether(MTBE)	ND	ND	103	ND	ND	ND	ND	NC	70 - 130	20	
Methylene Chloride	ND	ND	101	5.73	5.66	1.65	1.63	1.2	70 - 130	20	
n-Butylbenzene	ND	ND	121	ND	ND	ND	ND	NC	70 - 130	20	
o-Xylene	ND	ND	110	ND	ND	ND	ND	NC	70 - 130	20	
Propylene	ND	ND	115	138	139	80.2	80.8	0.7	70 - 130	20	
sec-Butylbenzene	ND	ND	116	ND	ND	ND	ND	NC	70 - 130	20	
Styrene	ND	ND	112	ND	ND	ND	ND	NC	70 - 130	20	
Tetrachloroethene	ND	ND	103	0.407	0.542	0.06	0.08	28.6	70 - 130	20	
Tetrahydrofuran	ND	ND	107	1.27	1.41	0.43	0.48	11.0	70 - 130	20	
Toluene	ND	ND	108	4.14	4.71	1.10	1.25	12.8	70 - 130	20	
Trans-1,2-Dichloroethene	ND	ND	112	ND	ND	ND	ND	NC	70 - 130	20	
trans-1,3-Dichloropropene	ND	ND	110	ND	ND	ND	ND	NC	70 - 130	20	
Trichloroethene	ND	ND	105	0.483	0.591	0.09	0.11	20.0	70 - 130	20	
Trichlorofluoromethane	ND	ND	103	10.9	10.9	1.94	1.94	0.0	70 - 130	20	
Trichlorotrifluoroethane	ND	ND	104	ND	ND	ND	ND	NC	70 - 130	20	
Vinyl Chloride	ND	ND	111	0.894	0.996	0.35	0.39	10.8	70 - 130	20	
% Bromofluorobenzene	102	102	102	98	98	98.0	98.0	0.0	70 - 130	20	

I = This parameter is outside laboratory lcs/lcsd specified recovery limits.

If there are any questions regarding this data, please call Phoenix Client Services at extension 200.

RPD - Relative Percent Difference
LCS - Laboratory Control Sample
LCSD - Laboratory Control Sample Duplicate
MS - Matrix Spike
MS Dup - Matrix Spike Duplicate
NC - No Criteria
Intf - Interference

Phyllis Shiller, Laboratory Director
July 24, 2012

Sample Criteria Exceedences Report

GBC11110

Requested Criteria: None

State: NY

SampNo	LocCode	Acode	Phoenix Analyte	Criteria	Result	RL	Criteria	RL Criteria	Analysis Units

*** No Data to Display ***

Phoenix Laboratories does not assume responsibility for the data contained in this report. It is provided as an additional tool to identify requested criteria exceedences. All efforts are made to ensure the accuracy of the data (obtained from appropriate agencies). A lack of exceedence information does not necessarily suggest conformance to the criteria. It is ultimately the site professional's responsibility to determine appropriate compliance.

PHOENIX Environmental Laboratories, Inc.

587 East Middle Turnpike, P.O. Box 370, Manchester, CT 06040
Telephone: 860.645.1102 • Fax: 860.645.0823

CHAIN OF CUSTODY RECORD
AIR ANALYSES

800-827-5426

email: greg@phoenixlabs.com

P.O. # Page of

Data Delivery:
☐ Fax #:
☒ Email: csosik@ebcincny.com
☐ Phone #:

Report to: EBC
Customer: EBC
Address: 1808 Middle Country Rd. Ridge, NY 11961

Invoice to: EBC

Sampled by: S Babyatsky

Project Name: 235-245, 261-263 Ninth St.
Criteria Requested: Deliverable: RCP ☐ MCP ☐
State where samples collected: NY

Phoenix ID #	Client Sample ID	Canister ID #	Canister Size (L)	Outgoing Canister Pressure (" Hg)	Incoming Canister Pressure ("Hg)	Flow Regulator ID #	Flow Controller Setting (mL/min)	Sampling Start Time	Sampling End Time	Sample Start Date	Canister Pressure at Start (" Hg)	Canister Pressure at End ("Hg)	Ambient/Indoor Air	Soil Gas	Grab (G) Composite (C)	TO-14	TO-15
		THIS SECTION FOR LAB USE ONLY											MATRIX			ANALYSES	
11110	SG1	223	6.0		-3	5348	45	0928	1128		-30	-4		X			X
11111	SG2	371			-1	4984		0918	1124		-30	-3					
11112	SG3	11257			-5	4497		854	1103		-30	-4					
11113	SG4	491			-4	4983		904	1104		-30	-4					
11114	SG5	459			0	4492		0825	1109		-30	-2					
11115	SG6	461			0	3409		0820	1100		-30	-1					
	6L* 2HR*																

Relinquished by:	Accepted by:	Date:	Time:
[signature]	[signature]	7/16/12	11:55
[signature]	[signature]	7-16-12	1614

Data Format:
Excel ☑ Equis ☐ GISKey ☐
PDF ☑ Other: ☐

SPECIAL INSTRUCTIONS, QC REQUIREMENTS, REGULATORY INFORMATION:

E-Site pricing

Quote Number:

I attest that all media released by Phoenix Environmental Laboratories, Inc. have been received in good working condition and agree to the terms and conditions as listed on the back of this document:

Signature: Date:

PHOENIX
Environmental Laboratories, Inc.

Wednesday, July 25, 2012

Attn: Mr. Charles B. Sosik, P.G.
Environmental Business Consultants
1808 Middle Country Rd
Ridge NY 11961-2406

Project ID: 235-245 &261-263 N 9TH ST
Sample ID#s: BC11129 - BC11131, BC11357 - BC11361

This laboratory is in compliance with the NELAC requirements of procedures used except where indicated.

This report contains results for the parameters tested, under the sampling conditions described on the Chain Of Custody, as received by the laboratory. All soils and sludges are reported on a dry weight basis unless otherwise noted in the sample comments.

A scanned version of the COC form accompanies the analytical report and is an exact duplicate of the original.

If you have any questions concerning this testing, please do not hesitate to contact Phoenix Client Services at ext. 200.

Sincerely yours,

Phyllis Shiller
Laboratory Director

NELAC - #NY11301
CT Lab Registration #PH-0618
MA Lab Registration #MA-CT-007
ME Lab Registration #CT-007
NH Lab Registration #213693-A,B
NJ Lab Registration #CT-003
NY Lab Registration #11301
PA Lab Registration #68-03530
RI Lab Registration #63
VT Lab Registration #VT11301

587 East Middle Turnpike, P.O. Box 370, Manchester, CT 06040
Telephone (860) 645-1102 Fax (860) 645-0823

Environmental Laboratories, Inc.
587 East Middle Turnpike, P.O.Box 370, Manchester, CT 06045
Tel. (860) 645-1102 Fax (860) 645-0823

NY # 11301

SDG Comments

July 25, 2012

SDG I.D.: GBC11129

BC11357 - Client provided soil jar for volatile analysis. Phoenix prepared sample per method 5035.
BC11358 - Client provided soil jar for volatile analysis. Phoenix prepared sample per method 5035.
BC11359 - Client provided soil jar for volatile analysis. Phoenix prepared sample per method 5035.
BC11360 - Client provided soil jar for volatile analysis. Phoenix prepared sample per method 5035.
BC11361 - Client provided soil jar for volatile analysis. Phoenix prepared sample per method 5035.

PHOENIX

Environmental Laboratories, Inc.
587 East Middle Turnpike, P.O.Box 370, Manchester, CT 06045
Tel. (860) 645-1102 Fax (860) 645-0823

ACCREDITED IN ACCORDANCE WITH nelac NY # 11301

Analysis Report

July 25, 2012

FOR: Attn: Mr. Charles B. Sosik, P.G.
Environmental Business Consultants
1808 Middle Country Rd
Ridge NY 11961-2406

Sample Information		Custody Information		Date	Time
Matrix:	GROUND WATER	Collected by:		07/16/12	0:00
Location Code:	EBC	Received by:	SW	07/16/12	16:14
Rush Request:	72 Hour	Analyzed by:	see "By" below		
P.O.#:					

Laboratory Data

SDG ID: GBC11129
Phoenix ID: BC11129

Project ID: 235-245 &261-263 N 9TH ST
Client ID: GW 1

Parameter	Result	RL/ PQL	Units	Date/Time	By	Reference
Silver	< 0.001	0.001	mg/L	07/19/12 12:10	LK	SW6010
Aluminum	0.067	0.010	mg/L	07/19/12 12:10	LK	SW6010
Arsenic	< 0.004	0.004	mg/L	07/19/12 12:10	LK	SW6010
Barium	0.115	0.002	mg/L	07/19/12 12:10	LK	SW6010
Beryllium	< 0.001	0.001	mg/L	07/19/12 12:10	LK	SW6010
Calcium	164	0.10	mg/L	07/19/12 14:17	LK	SW6010
Cadmium	< 0.001	0.001	mg/L	07/19/12 12:10	LK	SW6010
Cobalt	< 0.002	0.002	mg/L	07/19/12 12:10	LK	SW6010
Chromium	< 0.001	0.001	mg/L	07/19/12 12:10	LK	SW6010
Copper	< 0.005	0.005	mg/L	07/19/12 12:10	LK	SW6010
Silver (Dissolved)	< 0.001	0.001	mg/L	07/17/12 08:48	LK	SW6010
Aluminum (Dissolved)	0.03	0.01	mg/L	07/17/12 08:48	LK	SW6010
Arsenic (Dissolved)	< 0.004	0.004	mg/L	07/17/12 08:48	LK	SW6010
Barium (Dissolved)	0.105	0.002	mg/L	07/17/12 08:48	LK	SW6010
Beryllium (Dissolved)	< 0.001	0.001	mg/L	07/17/12 08:48	LK	SW6010
Calcium (Dissolved)	156	0.11	mg/L	07/17/12 08:42	LK	SW6010
Cadmium (Dissolved)	< 0.001	0.001	mg/L	07/17/12 08:48	LK	SW6010
Cobalt (Dissolved)	< 0.001	0.001	mg/L	07/17/12 08:48	LK	SW6010
Chromium (Dissolved)	< 0.001	0.001	mg/L	07/17/12 08:48	LK	SW6010
Copper (Dissolved)	< 0.005	0.005	mg/L	07/17/12 08:48	LK	SW6010
Iron (Dissolved)	0.632	0.011	mg/L	07/17/12 08:48	LK	SW6010
Mercury (Dissolved)	< 0.0002	0.0002	mg/L	07/17/12 14:15	RS	SW7470
Potassium (Dissolved)	39.7	0.1	mg/L	07/17/12 04:59	LK	SW6010
Magnesium (Dissolved)	25.0	0.01	mg/L	07/17/12 08:48	LK	SW6010
Manganese (Dissolved)	0.686	0.001	mg/L	07/17/12 08:48	LK	SW6010
Sodium (Dissolved)	111	1.1	mg/L	07/17/12 08:42	LK	SW6010
Nickel (Dissolved)	0.003	0.001	mg/L	07/17/12 08:48	LK	SW6010
Lead (Dissolved)	0.002	0.002	mg/L	07/17/12 08:48	LK	SW6010

Project ID: 235-245 &261-263 N 9TH ST
Client ID: GW 1

Phoenix I.D.: BC11129

Parameter	Result	RL/ PQL	Units	Date/Time	By	Reference
Antimony (Dissolved)	< 0.005	0.005	mg/L	07/17/12 08:48	LK	SW6010
Selenium (Dissolved)	< 0.011	0.011	mg/L	07/17/12 08:48	LK	SW6010
Thallium (Dissolved)	< 0.002	0.002	mg/L	07/17/12 16:11	RS	SW7010
Vanadium (Dissolved)	< 0.002	0.002	mg/L	07/17/12 08:48	LK	SW6010
Zinc (Dissolved)	0.007	0.002	mg/L	07/17/12 08:48	LK	SW6010
Iron	1.71	0.010	mg/L	07/19/12 12:10	LK	SW6010
Mercury	< 0.0002	0.0002	mg/L	07/17/12 13:59	RS	SW7470
Potassium	41.0	0.1	mg/L	07/19/12 12:10	LK	SW6010
Magnesium	22.9	0.01	mg/L	07/19/12 12:10	LK	SW6010
Manganese	0.668	0.001	mg/L	07/19/12 12:10	LK	SW6010
Sodium	110	1.0	mg/L	07/19/12 14:17	LK	SW6010
Nickel	< 0.001	0.001	mg/L	07/19/12 12:10	LK	SW6010
Lead	0.002	0.002	mg/L	07/19/12 12:10	LK	SW6010
Antimony	< 0.005	0.005	mg/L	07/19/12 12:10	LK	SW6010
Selenium	< 0.010	0.010	mg/L	07/19/12 12:10	LK	SW6010
Thallium	< 0.002	0.002	mg/L	07/17/12 09:33	RS	SW7010
Vanadium	< 0.002	0.002	mg/L	07/19/12 12:10	LK	SW6010
Zinc	0.007	0.002	mg/L	07/19/12 12:10	LK	SW6010
Filtration	Completed			07/16/12 00:00	AG	0.45um Filter
Dissolved Mercury Digestion	Completed			07/17/12 00:00	X/X	SW7470
Mercury Digestion	Completed			07/17/12 00:00	X/X	SW7470
PCB Extraction	Completed			07/16/12 00:00	L	SW3510C
Extraction for Pest (2 Liter)	Completed			07/16/12 00:00	L/L	SW3510
Semi-Volatile Extraction	Completed			07/17/12 00:00	F/K/D	SW3520
Dissolved Metals Preparation	Completed			07/16/12 00:00	AG	SW846-3005
Total Metals Digestion	Completed			07/16/12 00:00	AG	
Polychlorinated Biphenyls						
PCB-1016	ND	0.10	ug/L	07/17/12 11:28	MH	608/ 8082
PCB-1221	ND	0.10	ug/L	07/17/12 11:28	MH	608/ 8082
PCB-1232	ND	0.10	ug/L	07/17/12 11:28	MH	608/ 8082
PCB-1242	ND	0.10	ug/L	07/17/12 11:28	MH	608/ 8082
PCB-1248	ND	0.10	ug/L	07/17/12 11:28	MH	608/ 8082
PCB-1254	ND	0.10	ug/L	07/17/12 11:28	MH	608/ 8082
PCB-1260	ND	0.10	ug/L	07/17/12 11:28	MH	608/ 8082
PCB-1262	ND	0.10	ug/L	07/17/12 11:28	MH	608/ 8082
PCB-1268	ND	0.10	ug/L	07/17/12 11:28	MH	608/ 8082
QA/QC Surrogates						
% DCBP	64		%	07/17/12 11:28	MH	30 - 150 %
% TCMX	93		%	07/17/12 11:28	MH	30 - 150 %
Pesticides						
4,4' -DDD	ND	0.1	ug/L	07/17/12 14:05	MH	SW8081
4,4' -DDE	ND	0.1	ug/L	07/17/12 14:05	MH	SW8081
4,4' -DDT	ND	0.1	ug/L	07/17/12 14:05	MH	SW8081
a-BHC	ND	0.05	ug/L	07/17/12 14:05	MH	SW8081
Alachlor	ND	0.1	ug/L	07/17/12 14:05	MH	SW8081 1
Aldrin	ND	0.003	ug/L	07/17/12 14:05	MH	SW8081
b-BHC	ND	0.01	ug/L	07/17/12 14:05	MH	SW8081
Chlordane	ND	0.3	ug/L	07/17/12 14:05	MH	SW8081
d-BHC	ND	0.05	ug/L	07/17/12 14:05	MH	SW8081

Parameter	Result	RL/ PQL	Units	Date/Time	By	Reference	
Dieldrin	ND	0.002	ug/L	07/17/12 14:05	MH	SW8081	
Endosulfan I	ND	0.05	ug/L	07/17/12 14:05	MH	SW8081	
Endosulfan II	ND	0.1	ug/L	07/17/12 14:05	MH	SW8081	
Endosulfan Sulfate	ND	0.1	ug/L	07/17/12 14:05	MH	SW8081	
Endrin	ND	0.1	ug/L	07/17/12 14:05	MH	SW8081	
Endrin Aldehyde	ND	0.1	ug/L	07/17/12 14:05	MH	SW8081	
Endrin ketone	ND	0.1	ug/L	07/17/12 14:05	MH	SW8081	
g-BHC (Lindane)	ND	0.05	ug/L	07/17/12 14:05	MH	SW8081	
Heptachlor	ND	0.05	ug/L	07/17/12 14:05	MH	SW8081	
Heptachlor epoxide	ND	0.05	ug/L	07/17/12 14:05	MH	SW8081	
Methoxychlor	ND	0.2	ug/L	07/17/12 14:05	MH	SW8081	
Toxaphene	ND	1.0	ug/L	07/17/12 14:05	MH	SW8081	
QA/QC Surrogates							
%DCBP (Surrogate Rec)	36		%	07/17/12 14:05	MH	30 - 150 %	
%TCMX (Surrogate Rec)	65		%	07/17/12 14:05	MH	30 - 150 %	

Volatiles

1,1,1,2-Tetrachloroethane	ND	1.0	ug/L	07/17/12 05:31	H/T	SW8260	
1,1,1-Trichloroethane	ND	1.0	ug/L	07/17/12 05:31	H/T	SW8260	
1,1,2,2-Tetrachloroethane	ND	0.50	ug/L	07/17/12 05:31	H/T	SW8260	
1,1,2-Trichloroethane	ND	1.0	ug/L	07/17/12 05:31	H/T	SW8260	
1,1-Dichloroethane	ND	1.0	ug/L	07/17/12 05:31	H/T	SW8260	
1,1-Dichloroethene	ND	1.0	ug/L	07/17/12 05:31	H/T	SW8260	
1,1-Dichloropropene	ND	1.0	ug/L	07/17/12 05:31	H/T	SW8260	
1,2,3-Trichlorobenzene	ND	1.0	ug/L	07/17/12 05:31	H/T	SW8260	
1,2,3-Trichloropropane	ND	1.0	ug/L	07/17/12 05:31	H/T	SW8260	
1,2,4-Trichlorobenzene	ND	1.0	ug/L	07/17/12 05:31	H/T	SW8260	
1,2,4-Trimethylbenzene	ND	1.0	ug/L	07/17/12 05:31	H/T	SW8260	
1,2-Dibromo-3-chloropropane	ND	1.0	ug/L	07/17/12 05:31	H/T	SW8260	
1,2-Dibromoethane	ND	1.0	ug/L	07/17/12 05:31	H/T	SW8260	
1,2-Dichlorobenzene	ND	1.0	ug/L	07/17/12 05:31	H/T	SW8260	
1,2-Dichloroethane	ND	0.60	ug/L	07/17/12 05:31	H/T	SW8260	
1,2-Dichloropropane	ND	1.0	ug/L	07/17/12 05:31	H/T	SW8260	
1,3,5-Trimethylbenzene	ND	1.0	ug/L	07/17/12 05:31	H/T	SW8260	
1,3-Dichlorobenzene	ND	1.0	ug/L	07/17/12 05:31	H/T	SW8260	
1,3-Dichloropropane	ND	1.0	ug/L	07/17/12 05:31	H/T	SW8260	
1,4-Dichlorobenzene	ND	1.0	ug/L	07/17/12 05:31	H/T	SW8260	
2,2-Dichloropropane	ND	1.0	ug/L	07/17/12 05:31	H/T	SW8260	
2-Chlorotoluene	ND	1.0	ug/L	07/17/12 05:31	H/T	SW8260	
2-Hexanone	ND	5.0	ug/L	07/17/12 05:31	H/T	SW8260	
2-Isopropyltoluene	ND	1.0	ug/L	07/17/12 05:31	H/T	SW8260	1
4-Chlorotoluene	ND	1.0	ug/L	07/17/12 05:31	H/T	SW8260	
4-Methyl-2-pentanone	ND	5.0	ug/L	07/17/12 05:31	H/T	SW8260	
Acetone	ND	25	ug/L	07/17/12 05:31	H/T	SW8260	
Acrylonitrile	ND	5.0	ug/L	07/17/12 05:31	H/T	SW8260	
Benzene	ND	0.70	ug/L	07/17/12 05:31	H/T	SW8260	
Bromobenzene	ND	1.0	ug/L	07/17/12 05:31	H/T	SW8260	1P
Bromochloromethane	ND	1.0	ug/L	07/17/12 05:31	H/T	SW8260	
Bromodichloromethane	ND	0.50	ug/L	07/17/12 05:31	H/T	SW8260	
Bromoform	ND	1.0	ug/L	07/17/12 05:31	H/T	SW8260	

Parameter	Result	RL/ PQL	Units	Date/Time	By	Reference	
Bromomethane	ND	1.0	ug/L	07/17/12 05:31	H/T	SW8260	
Carbon Disulfide	ND	5.0	ug/L	07/17/12 05:31	H/T	SW8260	
Carbon tetrachloride	ND	1.0	ug/L	07/17/12 05:31	H/T	SW8260	
Chlorobenzene	ND	1.0	ug/L	07/17/12 05:31	H/T	SW8260	
Chloroethane	ND	1.0	ug/L	07/17/12 05:31	H/T	SW8260	
Chloroform	ND	1.0	ug/L	07/17/12 05:31	H/T	SW8260	
Chloromethane	ND	1.0	ug/L	07/17/12 05:31	H/T	SW8260	
cis-1,2-Dichloroethene	ND	1.0	ug/L	07/17/12 05:31	H/T	SW8260	
cis-1,3-Dichloropropene	ND	0.50	ug/L	07/17/12 05:31	H/T	SW8260	1
Dibromochloromethane	ND	0.50	ug/L	07/17/12 05:31	H/T	SW8260	
Dibromomethane	ND	1.0	ug/L	07/17/12 05:31	H/T	SW8260	
Dichlorodifluoromethane	ND	1.0	ug/L	07/17/12 05:31	H/T	SW8260	
Ethylbenzene	ND	1.0	ug/L	07/17/12 05:31	H/T	SW8260	
Hexachlorobutadiene	ND	0.40	ug/L	07/17/12 05:31	H/T	SW8260	
Isopropylbenzene	ND	1.0	ug/L	07/17/12 05:31	H/T	SW8260	
m&p-Xylene	ND	1.0	ug/L	07/17/12 05:31	H/T	SW8260	
Methyl ethyl ketone	ND	5.0	ug/L	07/17/12 05:31	H/T	SW8260	
Methyl t-butyl ether (MTBE)	ND	1.0	ug/L	07/17/12 05:31	H/T	SW8260	
Methylene chloride	ND	1.0	ug/L	07/17/12 05:31	H/T	SW8260	
Naphthalene	ND	1.0	ug/L	07/17/12 05:31	H/T	SW8260	
n-Butylbenzene	ND	1.0	ug/L	07/17/12 05:31	H/T	SW8260	
n-Propylbenzene	ND	1.0	ug/L	07/17/12 05:31	H/T	SW8260	
o-Xylene	ND	1.0	ug/L	07/17/12 05:31	H/T	SW8260	
p-Isopropyltoluene	ND	1.0	ug/L	07/17/12 05:31	H/T	SW8260	
sec-Butylbenzene	ND	1.0	ug/L	07/17/12 05:31	H/T	SW8260	
Styrene	ND	1.0	ug/L	07/17/12 05:31	H/T	SW8260	
tert-Butylbenzene	ND	1.0	ug/L	07/17/12 05:31	H/T	SW8260	
Tetrachloroethene	ND	1.0	ug/L	07/17/12 05:31	H/T	SW8260	
Tetrahydrofuran (THF)	ND	5.0	ug/L	07/17/12 05:31	H/T	SW8260	1
Toluene	ND	1.0	ug/L	07/17/12 05:31	H/T	SW8260	
Total Xylenes	ND	1.0	ug/L	07/17/12 05:31	H/T	SW8260	
trans-1,2-Dichloroethene	ND	1.0	ug/L	07/17/12 05:31	H/T	SW8260	
trans-1,3-Dichloropropene	ND	0.50	ug/L	07/17/12 05:31	H/T	SW8260	
trans-1,4-dichloro-2-butene	ND	5.0	ug/L	07/17/12 05:31	H/T	SW8260	
Trichloroethene	ND	1.0	ug/L	07/17/12 05:31	H/T	SW8260	
Trichlorofluoromethane	ND	1.0	ug/L	07/17/12 05:31	H/T	SW8260	
Trichlorotrifluoroethane	ND	1.0	ug/L	07/17/12 05:31	H/T	SW8260	IP
Vinyl chloride	ND	1.0	ug/L	07/17/12 05:31	H/T	SW8260	
QA/QC Surrogates							
% 1,2-dichlorobenzene-d4	102		%	07/17/12 05:31	H/T	70 - 130 %	
% Bromofluorobenzene	96		%	07/17/12 05:31	H/T	70 - 130 %	
% Dibromofluoromethane	100		%	07/17/12 05:31	H/T	70 - 130 %	
% Toluene-d8	87		%	07/17/12 05:31	H/T	70 - 130 %	

Semivolatiles

1,2,4-Trichlorobenzene	ND	5.0	ug/L	07/19/12 11:32	DD	SW8270
1,2-Dichlorobenzene	ND	5.0	ug/L	07/19/12 11:32	DD	SW8270
1,3-Dichlorobenzene	ND	5.0	ug/L	07/19/12 11:32	DD	SW8270
1,4-Dichlorobenzene	ND	5.0	ug/L	07/19/12 11:32	DD	SW8270
2,4,5-Trichlorophenol	ND	10	ug/L	07/19/12 11:32	DD	SW8270

Project ID: 235-245 &261-263 N 9TH ST
Client ID: GW 1

Phoenix I.D.: BC11129

Parameter	Result	RL/ PQL	Units	Date/Time	By	Reference	
2,4,6-Trichlorophenol	ND	10	ug/L	07/19/12 11:32	DD	SW8270	
2,4-Dichlorophenol	ND	10	ug/L	07/19/12 11:32	DD	SW8270	
2,4-Dimethylphenol	ND	10	ug/L	07/19/12 11:32	DD	SW8270	
2,4-Dinitrophenol	ND	50	ug/L	07/19/12 11:32	DD	SW8270	
2,4-Dinitrotoluene	ND	5.0	ug/L	07/19/12 11:32	DD	SW8270	
2,6-Dinitrotoluene	ND	5.0	ug/L	07/19/12 11:32	DD	SW8270	
2-Chloronaphthalene	ND	5.0	ug/L	07/19/12 11:32	DD	SW8270	
2-Chlorophenol	ND	10	ug/L	07/19/12 11:32	DD	SW8270	
2-Methylnaphthalene	ND	5.0	ug/L	07/19/12 11:32	DD	SW8270	
2-Methylphenol (o-cresol)	ND	10	ug/L	07/19/12 11:32	DD	SW8270	
2-Nitroaniline	ND	50	ug/L	07/19/12 11:32	DD	SW8270	
2-Nitrophenol	ND	10	ug/L	07/19/12 11:32	DD	SW8270	
3&4-Methylphenol (m&p-cresol)	ND	10	ug/L	07/19/12 11:32	DD	SW8270	
3,3'-Dichlorobenzidine	ND	50	ug/L	07/19/12 11:32	DD	SW8270	
3-Nitroaniline	ND	50	ug/L	07/19/12 11:32	DD	SW8270	
4,6-Dinitro-2-methylphenol	ND	50	ug/L	07/19/12 11:32	DD	SW8270	
4-Bromophenyl phenyl ether	ND	5.0	ug/L	07/19/12 11:32	DD	SW8270	
4-Chloro-3-methylphenol	ND	20	ug/L	07/19/12 11:32	DD	SW8270	
4-Chloroaniline	ND	20	ug/L	07/19/12 11:32	DD	SW8270	
4-Chlorophenyl phenyl ether	ND	5.0	ug/L	07/19/12 11:32	DD	SW8270	
4-Nitroaniline	ND	20	ug/L	07/19/12 11:32	DD	SW8270	
4-Nitrophenol	ND	50	ug/L	07/19/12 11:32	DD	SW8270	
Acetophenone	ND	5.0	ug/L	07/19/12 11:32	DD	SW8270	
Aniline	ND	10	ug/L	07/19/12 11:32	DD	SW8270	LO
Anthracene	ND	5.0	ug/L	07/19/12 11:32	DD	SW8270	
Azobenzene	ND	5.0	ug/L	07/19/12 11:32	DD	SW8270	1
Benzidine	ND	50	ug/L	07/19/12 11:32	DD	SW8270	
Benzoic acid	ND	50	ug/L	07/19/12 11:32	DD	SW8270	LP
Benzyl butyl phthalate	ND	5.0	ug/L	07/19/12 11:32	DD	SW8270	
Bis(2-chloroethoxy)methane	ND	5.0	ug/L	07/19/12 11:32	DD	SW8270	
Bis(2-chloroethyl)ether	ND	5.0	ug/L	07/19/12 11:32	DD	SW8270	
Bis(2-chloroisopropyl)ether	ND	5.0	ug/L	07/19/12 11:32	DD	SW8270	
Carbazole	ND	5.0	ug/L	07/19/12 11:32	DD	SW8270	
Dibenzofuran	ND	5.0	ug/L	07/19/12 11:32	DD	SW8270	
Diethyl phthalate	ND	5.0	ug/L	07/19/12 11:32	DD	SW8270	
Dimethylphthalate	ND	5.0	ug/L	07/19/12 11:32	DD	SW8270	
Di-n-butylphthalate	ND	5.0	ug/L	07/19/12 11:32	DD	SW8270	
Di-n-octylphthalate	ND	5.0	ug/L	07/19/12 11:32	DD	SW8270	
Fluoranthene	ND	5.0	ug/L	07/19/12 11:32	DD	SW8270	
Fluorene	ND	5.0	ug/L	07/19/12 11:32	DD	SW8270	
Hexachlorobutadiene	ND	5.0	ug/L	07/19/12 11:32	DD	SW8270	
Hexachlorocyclopentadiene	ND	5.0	ug/L	07/19/12 11:32	DD	SW8270	
Isophorone	ND	5.0	ug/L	07/19/12 11:32	DD	SW8270	
Naphthalene	ND	5.0	ug/L	07/19/12 11:32	DD	SW8270	
Nitrobenzene	ND	5.0	ug/L	07/19/12 11:32	DD	SW8270	
N-Nitrosodimethylamine	ND	5.0	ug/L	07/19/12 11:32	DD	SW8270	
N-Nitrosodi-n-propylamine	ND	5.0	ug/L	07/19/12 11:32	DD	SW8270	
N-Nitrosodiphenylamine	ND	5.0	ug/L	07/19/12 11:32	DD	SW8270	
Phenol	ND	10	ug/L	07/19/12 11:32	DD	SW8270	
Pyrene	ND	5.0	ug/L	07/19/12 11:32	DD	SW8270	

Project ID: 235-245 &261-263 N 9TH ST
Client ID: GW 1

Phoenix I.D.: BC11129

Parameter	Result	RL/ PQL	Units	Date/Time	By	Reference
QA/QC Surrogates						
% 2,4,6-Tribromophenol	119		%	07/19/12 11:32	DD	15 - 130 %
% 2-Fluorobiphenyl	78		%	07/19/12 11:32	DD	30 - 130 %
% 2-Fluorophenol	84		%	07/19/12 11:32	DD	15 - 130 %
% Nitrobenzene-d5	88		%	07/19/12 11:32	DD	30 - 130 %
% Phenol-d5	80		%	07/19/12 11:32	DD	15 - 130 %
% Terphenyl-d14	113		%	07/19/12 11:32	DD	30 - 130 %
Semivolatiles						
1,2,4,5-Tetrachlorobenzene	ND	1.6	ug/L	07/18/12 19:03	DD	SW8270 (SIM)
Acenaphthene	0.32	0.050	ug/L	07/18/12 19:03	DD	SW8270 (SIM)
Acenaphthylene	ND	0.050	ug/L	07/18/12 19:03	DD	SW8270 (SIM)
Benz(a)anthracene	0.16	0.040	ug/L	07/18/12 19:03	DD	SW8270 (SIM)
Benzo(a)pyrene	0.23	0.050	ug/L	07/18/12 19:03	DD	SW8270 (SIM)
Benzo(b)fluoranthene	0.28	0.050	ug/L	07/18/12 19:03	DD	SW8270 (SIM)
Benzo(ghi)perylene	ND	3.0	ug/L	07/18/12 19:03	DD	SW8270 (SIM)
Benzo(k)fluoranthene	0.11	0.050	ug/L	07/18/12 19:03	DD	SW8270 (SIM)
Bis(2-ethylhexyl)phthalate	ND	1.6	ug/L	07/18/12 19:03	DD	SW8270 (SIM)
Chrysene	0.14	0.050	ug/L	07/18/12 19:03	DD	SW8270 (SIM)
Dibenz(a,h)anthracene	0.04	0.010	ug/L	07/18/12 19:03	DD	SW8270 (SIM)
Hexachlorobenzene	ND	0.060	ug/L	07/18/12 19:03	DD	SW8270 (SIM)
Hexachloroethane	ND	2.4	ug/L	07/18/12 19:03	DD	SW8270 (SIM)
Indeno(1,2,3-cd)pyrene	0.1	0.050	ug/L	07/18/12 19:03	DD	SW8270 (SIM)
Pentachloronitrobenzene	ND	0.10	ug/L	07/18/12 19:03	DD	SW8270 (SIM) LO
Pentachlorophenol	ND	0.80	ug/L	07/18/12 19:03	DD	SW8270 (SIM)
Phenanthrene	0.13	0.050	ug/L	07/18/12 19:03	DD	SW8270 (SIM)
Pyridine	ND	0.50	ug/L	07/18/12 19:03	DD	SW8270 (SIM)
QA/QC Surrogates						
% 2,4,6-Tribromophenol	119		%	07/18/12 19:03	DD	15 - 130 %
% 2-Fluorobiphenyl	78		%	07/18/12 19:03	DD	30 - 130 %
% 2-Fluorophenol	84		%	07/18/12 19:03	DD	15 - 130 %
% Nitrobenzene-d5	88		%	07/18/12 19:03	DD	30 - 130 %
% Phenol-d5	80		%	07/18/12 19:03	DD	15 - 130 %
% Terphenyl-d14	113		%	07/18/12 19:03	DD	30 - 130 %

1 = This parameter is not certified by NY NELAC for this matrix. NY NELAC does not offer certification for all parameters at this time.
1P = This parameter is pending certification by NY NELAC for this matrix.
1O = This parameter is not certified by NY NELAC for this matrix.

RL/PQL=Reporting/Pratical Quantitation Level (Equivalent to NELAC LOQ, Limit of Quanitation) ND=Not Detected
BRL=Below Reporting Level

Comments:

If there are any questions regarding this data, please call Phoenix Client Services at extension 200.
This report must not be reproduced except in full as defined by the attached chain of custody.

Phyllis Shiller, Laboratory Director
July 25, 2012
Reviewed and Released by: Bobbi Aloisa, Vice President

PHOENIX

Environmental Laboratories, Inc.
587 East Middle Turnpike, P.O.Box 370, Manchester, CT 06045
Tel. (860) 645-1102 Fax (860) 645-0823

ACCREDITED IN ACCORDANCE WITH nelac NY # 11301

Analysis Report

July 25, 2012

FOR: Attn: Mr. Charles B. Sosik, P.G.
Environmental Business Consultants
1808 Middle Country Rd
Ridge NY 11961-2406

Sample Information		Custody Information		Date	Time
Matrix:	GROUND WATER	Collected by:		07/16/12	0:00
Location Code:	EBC	Received by:	SW	07/16/12	16:14
Rush Request:	72 Hour	Analyzed by:	see "By" below		
P.O.#:					

Laboratory Data

SDG ID: GBC11129
Phoenix ID: BC11130

Project ID: 235-245 &261-263 N 9TH ST
Client ID: GW 2

Parameter	Result	RL/ PQL	Units	Date/Time	By	Reference
Silver	< 0.001	0.001	mg/L	07/19/12 12:35	LK	SW6010
Aluminum	0.554	0.010	mg/L	07/19/12 12:35	LK	SW6010
Arsenic	< 0.004	0.004	mg/L	07/19/12 12:35	LK	SW6010
Barium	0.402	0.002	mg/L	07/19/12 12:35	LK	SW6010
Beryllium	< 0.001	0.001	mg/L	07/19/12 12:35	LK	SW6010
Calcium	87.0	0.010	mg/L	07/19/12 12:35	LK	SW6010
Cadmium	< 0.001	0.001	mg/L	07/19/12 12:35	LK	SW6010
Cobalt	< 0.002	0.002	mg/L	07/19/12 12:35	LK	SW6010
Chromium	0.002	0.001	mg/L	07/19/12 12:35	LK	SW6010
Copper	< 0.005	0.005	mg/L	07/19/12 12:35	LK	SW6010
Silver (Dissolved)	< 0.001	0.001	mg/L	07/17/12 08:51	LK	SW6010
Aluminum (Dissolved)	0.08	0.01	mg/L	07/17/12 08:51	LK	SW6010
Arsenic (Dissolved)	< 0.004	0.004	mg/L	07/17/12 08:51	LK	SW6010
Barium (Dissolved)	0.308	0.002	mg/L	07/17/12 08:51	LK	SW6010
Beryllium (Dissolved)	< 0.001	0.001	mg/L	07/17/12 08:51	LK	SW6010
Calcium (Dissolved)	96.6	0.01	mg/L	07/17/12 08:51	LK	SW6010
Cadmium (Dissolved)	< 0.001	0.001	mg/L	07/17/12 08:51	LK	SW6010
Cobalt (Dissolved)	< 0.001	0.001	mg/L	07/17/12 08:51	LK	SW6010
Chromium (Dissolved)	< 0.001	0.001	mg/L	07/17/12 08:51	LK	SW6010
Copper (Dissolved)	< 0.005	0.005	mg/L	07/17/12 08:51	LK	SW6010
Iron (Dissolved)	49.3	0.011	mg/L	07/17/12 08:51	LK	SW6010
Mercury (Dissolved)	< 0.0002	0.0002	mg/L	07/17/12 14:17	RS	SW7470
Potassium (Dissolved)	39.2	0.1	mg/L	07/17/12 05:02	LK	SW6010
Magnesium (Dissolved)	58.4	0.01	mg/L	07/17/12 08:51	LK	SW6010
Manganese (Dissolved)	1.33	0.001	mg/L	07/17/12 08:51	LK	SW6010
Sodium (Dissolved)	559	1.1	mg/L	07/17/12 08:45	LK	SW6010
Nickel (Dissolved)	< 0.001	0.001	mg/L	07/17/12 08:51	LK	SW6010
Lead (Dissolved)	0.002	0.002	mg/L	07/17/12 08:51	LK	SW6010

Project ID: 235-245 &261-263 N 9TH ST
Client ID: GW 2

Phoenix I.D.: BC11130

Parameter	Result	RL/ PQL	Units	Date/Time	By	Reference
Antimony (Dissolved)	< 0.005	0.005	mg/L	07/17/12 08:51	LK	SW6010
Selenium (Dissolved)	< 0.011	0.011	mg/L	07/17/12 08:51	LK	SW6010
Thallium (Dissolved)	< 0.002	0.002	mg/L	07/17/12 16:11	RS	SW7010
Vanadium (Dissolved)	< 0.002	0.002	mg/L	07/17/12 08:51	LK	SW6010
Zinc (Dissolved)	0.013	0.002	mg/L	07/17/12 08:51	LK	SW6010
Iron	57.8	0.010	mg/L	07/19/12 12:35	LK	SW6010
Mercury	< 0.0002	0.0002	mg/L	07/17/12 14:19	RS	SW7470
Potassium	32.8	0.1	mg/L	07/19/12 12:35	LK	SW6010
Magnesium	51.9	0.01	mg/L	07/19/12 12:35	LK	SW6010
Manganese	1.25	0.001	mg/L	07/19/12 12:35	LK	SW6010
Sodium	528	1.0	mg/L	07/19/12 14:29	LK	SW6010
Nickel	< 0.001	0.001	mg/L	07/19/12 12:35	LK	SW6010
Lead	0.004	0.002	mg/L	07/19/12 12:35	LK	SW6010
Antimony	< 0.005	0.005	mg/L	07/19/12 12:35	LK	SW6010
Selenium	< 0.010	0.010	mg/L	07/19/12 12:35	LK	SW6010
Thallium	< 0.002	0.002	mg/L	07/17/12 09:33	RS	SW7010
Vanadium	< 0.002	0.002	mg/L	07/19/12 12:35	LK	SW6010
Zinc	0.013	0.002	mg/L	07/19/12 12:35	LK	SW6010
Filtration	Completed			07/16/12 00:00	AG	0.45um Filter
Dissolved Mercury Digestion	Completed			07/17/12 00:00	X/X	SW7470
Mercury Digestion	Completed			07/17/12 00:00	X/X	SW7470
PCB Extraction	Completed			07/16/12 00:00	L	SW3510C
Extraction for Pest (2 Liter)	Completed			07/16/12 00:00	L/L	SW3510
Semi-Volatile Extraction	Completed			07/17/12 00:00	F/K/D	SW3520
Dissolved Metals Preparation	Completed			07/16/12 00:00	AG	SW846-3005
Total Metals Digestion	Completed			07/16/12 00:00	AG	
Polychlorinated Biphenyls						
PCB-1016	ND	0.10	ug/L	07/17/12 11:28	MH	608/ 8082
PCB-1221	ND	0.10	ug/L	07/17/12 11:28	MH	608/ 8082
PCB-1232	ND	0.10	ug/L	07/17/12 11:28	MH	608/ 8082
PCB-1242	ND	0.10	ug/L	07/17/12 11:28	MH	608/ 8082
PCB-1248	ND	0.10	ug/L	07/17/12 11:28	MH	608/ 8082
PCB-1254	ND	0.10	ug/L	07/17/12 11:28	MH	608/ 8082
PCB-1260	ND	0.10	ug/L	07/17/12 11:28	MH	608/ 8082
PCB-1262	ND	0.10	ug/L	07/17/12 11:28	MH	608/ 8082
PCB-1268	ND	0.10	ug/L	07/17/12 11:28	MH	608/ 8082
QA/QC Surrogates						
% DCBP	38		%	07/17/12 11:28	MH	30 - 150 %
% TCMX	76		%	07/17/12 11:28	MH	30 - 150 %
Pesticides						
4,4' -DDD	ND	0.1	ug/L	07/17/12 14:05	MH	SW8081
4,4' -DDE	ND	0.1	ug/L	07/17/12 14:05	MH	SW8081
4,4' -DDT	ND	0.1	ug/L	07/17/12 14:05	MH	SW8081
a-BHC	ND	0.05	ug/L	07/17/12 14:05	MH	SW8081
Alachlor	ND	0.1	ug/L	07/17/12 14:05	MH	SW8081 1
Aldrin	ND	0.003	ug/L	07/17/12 14:05	MH	SW8081
b-BHC	ND	0.01	ug/L	07/17/12 14:05	MH	SW8081
Chlordane	ND	0.3	ug/L	07/17/12 14:05	MH	SW8081
d-BHC	ND	0.05	ug/L	07/17/12 14:05	MH	SW8081

Parameter	Result	RL/ PQL	Units	Date/Time	By	Reference	
Dieldrin	ND	0.002	ug/L	07/17/12 14:05	MH	SW8081	
Endosulfan I	ND	0.05	ug/L	07/17/12 14:05	MH	SW8081	
Endosulfan II	ND	0.1	ug/L	07/17/12 14:05	MH	SW8081	
Endosulfan Sulfate	ND	0.1	ug/L	07/17/12 14:05	MH	SW8081	
Endrin	ND	0.1	ug/L	07/17/12 14:05	MH	SW8081	
Endrin Aldehyde	ND	0.1	ug/L	07/17/12 14:05	MH	SW8081	
Endrin ketone	ND	0.1	ug/L	07/17/12 14:05	MH	SW8081	
g-BHC (Lindane)	ND	0.05	ug/L	07/17/12 14:05	MH	SW8081	
Heptachlor	ND	0.05	ug/L	07/17/12 14:05	MH	SW8081	
Heptachlor epoxide	ND	0.05	ug/L	07/17/12 14:05	MH	SW8081	
Methoxychlor	ND	0.2	ug/L	07/17/12 14:05	MH	SW8081	
Toxaphene	ND	1.0	ug/L	07/17/12 14:05	MH	SW8081	
QA/QC Surrogates							
%DCBP (Surrogate Rec)	31		%	07/17/12 14:05	MH	30 - 150 %	
%TCMX (Surrogate Rec)	63		%	07/17/12 14:05	MH	30 - 150 %	

Volatiles

1,1,1,2-Tetrachloroethane	ND	2.0	ug/L	07/17/12 06:18	H/T	SW8260	
1,1,1-Trichloroethane	ND	2.0	ug/L	07/17/12 06:18	H/T	SW8260	
1,1,2,2-Tetrachloroethane	ND	1.0	ug/L	07/17/12 06:18	H/T	SW8260	
1,1,2-Trichloroethane	ND	2.0	ug/L	07/17/12 06:18	H/T	SW8260	
1,1-Dichloroethane	ND	2.0	ug/L	07/17/12 06:18	H/T	SW8260	
1,1-Dichloroethene	ND	2.0	ug/L	07/17/12 06:18	H/T	SW8260	
1,1-Dichloropropene	ND	2.0	ug/L	07/17/12 06:18	H/T	SW8260	
1,2,3-Trichlorobenzene	ND	2.0	ug/L	07/17/12 06:18	H/T	SW8260	
1,2,3-Trichloropropane	ND	2.0	ug/L	07/17/12 06:18	H/T	SW8260	
1,2,4-Trichlorobenzene	ND	2.0	ug/L	07/17/12 06:18	H/T	SW8260	
1,2,4-Trimethylbenzene	ND	2.0	ug/L	07/17/12 06:18	H/T	SW8260	
1,2-Dibromo-3-chloropropane	ND	2.0	ug/L	07/17/12 06:18	H/T	SW8260	
1,2-Dibromoethane	ND	2.0	ug/L	07/17/12 06:18	H/T	SW8260	
1,2-Dichlorobenzene	ND	2.0	ug/L	07/17/12 06:18	H/T	SW8260	
1,2-Dichloroethane	ND	1.2	ug/L	07/17/12 06:18	H/T	SW8260	
1,2-Dichloropropane	ND	2.0	ug/L	07/17/12 06:18	H/T	SW8260	
1,3,5-Trimethylbenzene	ND	2.0	ug/L	07/17/12 06:18	H/T	SW8260	
1,3-Dichlorobenzene	ND	2.0	ug/L	07/17/12 06:18	H/T	SW8260	
1,3-Dichloropropane	ND	2.0	ug/L	07/17/12 06:18	H/T	SW8260	
1,4-Dichlorobenzene	ND	2.0	ug/L	07/17/12 06:18	H/T	SW8260	
2,2-Dichloropropane	ND	2.0	ug/L	07/17/12 06:18	H/T	SW8260	
2-Chlorotoluene	ND	2.0	ug/L	07/17/12 06:18	H/T	SW8260	
2-Hexanone	ND	10	ug/L	07/17/12 06:18	H/T	SW8260	
2-Isopropyltoluene	ND	2.0	ug/L	07/17/12 06:18	H/T	SW8260	1
4-Chlorotoluene	ND	2.0	ug/L	07/17/12 06:18	H/T	SW8260	
4-Methyl-2-pentanone	ND	10	ug/L	07/17/12 06:18	H/T	SW8260	
Acetone	ND	50	ug/L	07/17/12 06:18	H/T	SW8260	
Acrylonitrile	ND	10	ug/L	07/17/12 06:18	H/T	SW8260	
Benzene	ND	1.4	ug/L	07/17/12 06:18	H/T	SW8260	
Bromobenzene	ND	2.0	ug/L	07/17/12 06:18	H/T	SW8260	1P
Bromochloromethane	ND	2.0	ug/L	07/17/12 06:18	H/T	SW8260	
Bromodichloromethane	ND	1.0	ug/L	07/17/12 06:18	H/T	SW8260	
Bromoform	ND	2.0	ug/L	07/17/12 06:18	H/T	SW8260	

Parameter	Result	RL/ PQL	Units	Date/Time	By	Reference	
Bromomethane	ND	2.0	ug/L	07/17/12 06:18	H/T	SW8260	
Carbon Disulfide	ND	10	ug/L	07/17/12 06:18	H/T	SW8260	
Carbon tetrachloride	ND	2.0	ug/L	07/17/12 06:18	H/T	SW8260	
Chlorobenzene	ND	2.0	ug/L	07/17/12 06:18	H/T	SW8260	
Chloroethane	ND	2.0	ug/L	07/17/12 06:18	H/T	SW8260	
Chloroform	ND	2.0	ug/L	07/17/12 06:18	H/T	SW8260	
Chloromethane	ND	2.0	ug/L	07/17/12 06:18	H/T	SW8260	
cis-1,2-Dichloroethene	ND	2.0	ug/L	07/17/12 06:18	H/T	SW8260	
cis-1,3-Dichloropropene	ND	1.0	ug/L	07/17/12 06:18	H/T	SW8260	1
Dibromochloromethane	ND	1.0	ug/L	07/17/12 06:18	H/T	SW8260	
Dibromomethane	ND	2.0	ug/L	07/17/12 06:18	H/T	SW8260	
Dichlorodifluoromethane	ND	2.0	ug/L	07/17/12 06:18	H/T	SW8260	
Ethylbenzene	ND	2.0	ug/L	07/17/12 06:18	H/T	SW8260	
Hexachlorobutadiene	ND	0.80	ug/L	07/17/12 06:18	H/T	SW8260	
Isopropylbenzene	ND	2.0	ug/L	07/17/12 06:18	H/T	SW8260	
m&p-Xylene	ND	2.0	ug/L	07/17/12 06:18	H/T	SW8260	
Methyl ethyl ketone	ND	10	ug/L	07/17/12 06:18	H/T	SW8260	
Methyl t-butyl ether (MTBE)	ND	2.0	ug/L	07/17/12 06:18	H/T	SW8260	
Methylene chloride	ND	2.0	ug/L	07/17/12 06:18	H/T	SW8260	
Naphthalene	ND	2.0	ug/L	07/17/12 06:18	H/T	SW8260	
n-Butylbenzene	ND	2.0	ug/L	07/17/12 06:18	H/T	SW8260	
n-Propylbenzene	ND	2.0	ug/L	07/17/12 06:18	H/T	SW8260	
o-Xylene	ND	2.0	ug/L	07/17/12 06:18	H/T	SW8260	
p-Isopropyltoluene	ND	2.0	ug/L	07/17/12 06:18	H/T	SW8260	
sec-Butylbenzene	ND	2.0	ug/L	07/17/12 06:18	H/T	SW8260	
Styrene	ND	2.0	ug/L	07/17/12 06:18	H/T	SW8260	
tert-Butylbenzene	ND	2.0	ug/L	07/17/12 06:18	H/T	SW8260	
Tetrachloroethene	ND	2.0	ug/L	07/17/12 06:18	H/T	SW8260	
Tetrahydrofuran (THF)	ND	10	ug/L	07/17/12 06:18	H/T	SW8260	1
Toluene	ND	2.0	ug/L	07/17/12 06:18	H/T	SW8260	
Total Xylenes	ND	2.0	ug/L	07/17/12 06:18	H/T	SW8260	
trans-1,2-Dichloroethene	ND	2.0	ug/L	07/17/12 06:18	H/T	SW8260	
trans-1,3-Dichloropropene	ND	1.0	ug/L	07/17/12 06:18	H/T	SW8260	
trans-1,4-dichloro-2-butene	ND	10	ug/L	07/17/12 06:18	H/T	SW8260	
Trichloroethene	ND	2.0	ug/L	07/17/12 06:18	H/T	SW8260	
Trichlorofluoromethane	ND	2.0	ug/L	07/17/12 06:18	H/T	SW8260	
Trichlorotrifluoroethane	ND	2.0	ug/L	07/17/12 06:18	H/T	SW8260	IP
Vinyl chloride	ND	2.0	ug/L	07/17/12 06:18	H/T	SW8260	
QA/QC Surrogates							
% 1,2-dichlorobenzene-d4	105		%	07/17/12 06:18	H/T	70 - 130 %	
% Bromofluorobenzene	93		%	07/17/12 06:18	H/T	70 - 130 %	
% Dibromofluoromethane	106		%	07/17/12 06:18	H/T	70 - 130 %	
% Toluene-d8	101		%	07/17/12 06:18	H/T	70 - 130 %	

Semivolatiles

1,2,4-Trichlorobenzene	ND	5.0	ug/L	07/19/12 11:58	DD	SW8270
1,2-Dichlorobenzene	ND	5.0	ug/L	07/19/12 11:58	DD	SW8270
1,3-Dichlorobenzene	ND	5.0	ug/L	07/19/12 11:58	DD	SW8270
1,4-Dichlorobenzene	ND	5.0	ug/L	07/19/12 11:58	DD	SW8270
2,4,5-Trichlorophenol	ND	10	ug/L	07/19/12 11:58	DD	SW8270

Project ID: 235-245 &261-263 N 9TH ST
Client ID: GW 2

Phoenix I.D.: BC11130

Parameter	Result	RL/ PQL	Units	Date/Time	By	Reference	
2,4,6-Trichlorophenol	ND	10	ug/L	07/19/12 11:58	DD	SW8270	
2,4-Dichlorophenol	ND	10	ug/L	07/19/12 11:58	DD	SW8270	
2,4-Dimethylphenol	ND	10	ug/L	07/19/12 11:58	DD	SW8270	
2,4-Dinitrophenol	ND	50	ug/L	07/19/12 11:58	DD	SW8270	
2,4-Dinitrotoluene	ND	5.0	ug/L	07/19/12 11:58	DD	SW8270	
2,6-Dinitrotoluene	ND	5.0	ug/L	07/19/12 11:58	DD	SW8270	
2-Chloronaphthalene	ND	5.0	ug/L	07/19/12 11:58	DD	SW8270	
2-Chlorophenol	ND	10	ug/L	07/19/12 11:58	DD	SW8270	
2-Methylnaphthalene	ND	5.0	ug/L	07/19/12 11:58	DD	SW8270	
2-Methylphenol (o-cresol)	ND	10	ug/L	07/19/12 11:58	DD	SW8270	
2-Nitroaniline	ND	50	ug/L	07/19/12 11:58	DD	SW8270	
2-Nitrophenol	ND	10	ug/L	07/19/12 11:58	DD	SW8270	
3&4-Methylphenol (m&p-cresol)	ND	10	ug/L	07/19/12 11:58	DD	SW8270	
3,3'-Dichlorobenzidine	ND	50	ug/L	07/19/12 11:58	DD	SW8270	
3-Nitroaniline	ND	50	ug/L	07/19/12 11:58	DD	SW8270	
4,6-Dinitro-2-methylphenol	ND	50	ug/L	07/19/12 11:58	DD	SW8270	
4-Bromophenyl phenyl ether	ND	5.0	ug/L	07/19/12 11:58	DD	SW8270	
4-Chloro-3-methylphenol	ND	20	ug/L	07/19/12 11:58	DD	SW8270	
4-Chloroaniline	ND	20	ug/L	07/19/12 11:58	DD	SW8270	
4-Chlorophenyl phenyl ether	ND	5.0	ug/L	07/19/12 11:58	DD	SW8270	
4-Nitroaniline	ND	20	ug/L	07/19/12 11:58	DD	SW8270	
4-Nitrophenol	ND	50	ug/L	07/19/12 11:58	DD	SW8270	
Acetophenone	ND	5.0	ug/L	07/19/12 11:58	DD	SW8270	
Aniline	ND	10	ug/L	07/19/12 11:58	DD	SW8270	LO
Anthracene	ND	5.0	ug/L	07/19/12 11:58	DD	SW8270	
Azobenzene	ND	5.0	ug/L	07/19/12 11:58	DD	SW8270	1
Benzidine	ND	50	ug/L	07/19/12 11:58	DD	SW8270	
Benzoic acid	ND	50	ug/L	07/19/12 11:58	DD	SW8270	LP
Benzyl butyl phthalate	ND	5.0	ug/L	07/19/12 11:58	DD	SW8270	
Bis(2-chloroethoxy)methane	ND	5.0	ug/L	07/19/12 11:58	DD	SW8270	
Bis(2-chloroethyl)ether	ND	5.0	ug/L	07/19/12 11:58	DD	SW8270	
Bis(2-chloroisopropyl)ether	ND	5.0	ug/L	07/19/12 11:58	DD	SW8270	
Carbazole	ND	5.0	ug/L	07/19/12 11:58	DD	SW8270	
Dibenzofuran	ND	5.0	ug/L	07/19/12 11:58	DD	SW8270	
Diethyl phthalate	ND	5.0	ug/L	07/19/12 11:58	DD	SW8270	
Dimethylphthalate	ND	5.0	ug/L	07/19/12 11:58	DD	SW8270	
Di-n-butylphthalate	ND	5.0	ug/L	07/19/12 11:58	DD	SW8270	
Di-n-octylphthalate	ND	5.0	ug/L	07/19/12 11:58	DD	SW8270	
Fluoranthene	ND	5.0	ug/L	07/19/12 11:58	DD	SW8270	
Fluorene	ND	5.0	ug/L	07/19/12 11:58	DD	SW8270	
Hexachlorobutadiene	ND	5.0	ug/L	07/19/12 11:58	DD	SW8270	
Hexachlorocyclopentadiene	ND	5.0	ug/L	07/19/12 11:58	DD	SW8270	
Isophorone	ND	5.0	ug/L	07/19/12 11:58	DD	SW8270	
Naphthalene	ND	5.0	ug/L	07/19/12 11:58	DD	SW8270	
Nitrobenzene	ND	5.0	ug/L	07/19/12 11:58	DD	SW8270	
N-Nitrosodimethylamine	ND	5.0	ug/L	07/19/12 11:58	DD	SW8270	
N-Nitrosodi-n-propylamine	ND	5.0	ug/L	07/19/12 11:58	DD	SW8270	
N-Nitrosodiphenylamine	ND	5.0	ug/L	07/19/12 11:58	DD	SW8270	
Phenol	ND	10	ug/L	07/19/12 11:58	DD	SW8270	
Pyrene	ND	5.0	ug/L	07/19/12 11:58	DD	SW8270	

Project ID: 235-245 &261-263 N 9TH ST
Client ID: GW 2

Phoenix I.D.: BC11130

Parameter	Result	RL/ PQL	Units	Date/Time	By	Reference	
QA/QC Surrogates							
% 2,4,6-Tribromophenol	119		%	07/19/12 11:58	DD	15 - 130 %	
% 2-Fluorobiphenyl	83		%	07/19/12 11:58	DD	30 - 130 %	
% 2-Fluorophenol	75		%	07/19/12 11:58	DD	15 - 130 %	
% Nitrobenzene-d5	92		%	07/19/12 11:58	DD	30 - 130 %	
% Phenol-d5	74		%	07/19/12 11:58	DD	15 - 130 %	
% Terphenyl-d14	93		%	07/19/12 11:58	DD	30 - 130 %	
Semivolatiles							
1,2,4,5-Tetrachlorobenzene	ND	1.6	ug/L	07/18/12 19:26	DD	SW8270 (SIM)	
Acenaphthene	ND	0.050	ug/L	07/18/12 19:26	DD	SW8270 (SIM)	
Acenaphthylene	ND	0.050	ug/L	07/18/12 19:26	DD	SW8270 (SIM)	
Benz(a)anthracene	0.07	0.040	ug/L	07/18/12 19:26	DD	SW8270 (SIM)	
Benzo(a)pyrene	0.05	0.050	ug/L	07/18/12 19:26	DD	SW8270 (SIM)	
Benzo(b)fluoranthene	0.06	0.050	ug/L	07/18/12 19:26	DD	SW8270 (SIM)	
Benzo(ghi)perylene	ND	3.0	ug/L	07/18/12 19:26	DD	SW8270 (SIM)	
Benzo(k)fluoranthene	ND	0.050	ug/L	07/18/12 19:26	DD	SW8270 (SIM)	
Bis(2-ethylhexyl)phthalate	ND	1.6	ug/L	07/18/12 19:26	DD	SW8270 (SIM)	
Chrysene	0.06	0.050	ug/L	07/18/12 19:26	DD	SW8270 (SIM)	
Dibenz(a,h)anthracene	ND	0.010	ug/L	07/18/12 19:26	DD	SW8270 (SIM)	
Hexachlorobenzene	ND	0.060	ug/L	07/18/12 19:26	DD	SW8270 (SIM)	
Hexachloroethane	ND	2.4	ug/L	07/18/12 19:26	DD	SW8270 (SIM)	
Indeno(1,2,3-cd)pyrene	ND	0.050	ug/L	07/18/12 19:26	DD	SW8270 (SIM)	
Pentachloronitrobenzene	ND	0.10	ug/L	07/18/12 19:26	DD	SW8270 (SIM)	LO
Pentachlorophenol	ND	0.80	ug/L	07/18/12 19:26	DD	SW8270 (SIM)	
Phenanthrene	0.14	0.050	ug/L	07/18/12 19:26	DD	SW8270 (SIM)	
Pyridine	ND	0.50	ug/L	07/18/12 19:26	DD	SW8270 (SIM)	
QA/QC Surrogates							
% 2,4,6-Tribromophenol	119		%	07/18/12 19:26	DD	15 - 130 %	
% 2-Fluorobiphenyl	83		%	07/18/12 19:26	DD	30 - 130 %	
% 2-Fluorophenol	75		%	07/18/12 19:26	DD	15 - 130 %	
% Nitrobenzene-d5	92		%	07/18/12 19:26	DD	30 - 130 %	
% Phenol-d5	74		%	07/18/12 19:26	DD	15 - 130 %	
% Terphenyl-d14	93		%	07/18/12 19:26	DD	30 - 130 %	

Project ID: 235-245 &261-263 N 9TH ST

Client ID: GW 2

Phoenix I.D.: BC11130

Parameter	Result	RL/ PQL	Units	Date/Time	By	Reference

1 = This parameter is not certified by NY NELAC for this matrix. NY NELAC does not offer certification for all parameters at this time.
1P = This parameter is pending certification by NY NELAC for this matrix.
1O = This parameter is not certified by NY NELAC for this matrix.

RL/PQL=Reporting/Pratical Quantitation Level (Equivalent to NELAC LOQ, Limit of Quanitation) ND=Not Detected
BRL=Below Reporting Level

Comments:

Elevated reporting limits for volatiles due to the foamy nature of the sample.

If there are any questions regarding this data, please call Phoenix Client Services at extension 200.
This report must not be reproduced except in full as defined by the attached chain of custody.

Phyllis Shiller, Laboratory Director

July 25, 2012

Reviewed and Released by: Bobbi Aloisa, Vice President

Environmental Laboratories, Inc.
587 East Middle Turnpike, P.O.Box 370, Manchester, CT 06045
Tel. (860) 645-1102 Fax (860) 645-0823

ACCREDITED IN ACCORDANCE WITH nelac NY # 11301

Analysis Report

July 25, 2012

FOR: Attn: Mr. Charles B. Sosik, P.G.
Environmental Business Consultants
1808 Middle Country Rd
Ridge NY 11961-2406

Sample Information		Custody Information		Date	Time
Matrix:	GROUND WATER	Collected by:		07/16/12	0:00
Location Code:	EBC	Received by:	SW	07/16/12	16:14
Rush Request:	72 Hour	Analyzed by:	see "By" below		
P.O.#:					

Laboratory Data

SDG ID: GBC11129
Phoenix ID: BC11131

Project ID: 235-245 &261-263 N 9TH ST
Client ID: GW 3

Parameter	Result	RL/ PQL	Units	Date/Time	By	Reference
Silver	< 0.001	0.001	mg/L	07/19/12 12:38	LK	SW6010
Aluminum	15.4	0.010	mg/L	07/19/12 12:38	LK	SW6010
Arsenic	0.022	0.004	mg/L	07/19/12 12:38	LK	SW6010
Barium	0.470	0.002	mg/L	07/19/12 12:38	LK	SW6010
Beryllium	< 0.001	0.001	mg/L	07/19/12 12:38	LK	SW6010
Calcium	281	0.10	mg/L	07/19/12 14:32	LK	SW6010
Cadmium	< 0.001	0.001	mg/L	07/19/12 12:38	LK	SW6010
Cobalt	0.009	0.002	mg/L	07/19/12 12:38	LK	SW6010
Chromium	0.036	0.001	mg/L	07/19/12 12:38	LK	SW6010
Copper	0.078	0.005	mg/L	07/19/12 12:38	LK	SW6010
Silver (Dissolved)	< 0.001	0.001	mg/L	07/19/12 10:25	LK	SW6010
Aluminum (Dissolved)	0.10	0.01	mg/L	07/19/12 10:25	LK	SW6010
Arsenic (Dissolved)	< 0.004	0.004	mg/L	07/19/12 10:25	LK	SW6010
Barium (Dissolved)	0.165	0.002	mg/L	07/19/12 10:25	LK	SW6010
Beryllium (Dissolved)	< 0.001	0.001	mg/L	07/19/12 10:25	LK	SW6010
Calcium (Dissolved)	283	0.11	mg/L	07/19/12 10:22	LK	SW6010
Cadmium (Dissolved)	< 0.001	0.001	mg/L	07/19/12 10:25	LK	SW6010
Cobalt (Dissolved)	< 0.001	0.001	mg/L	07/19/12 10:25	LK	SW6010
Chromium (Dissolved)	< 0.001	0.001	mg/L	07/19/12 10:25	LK	SW6010
Copper (Dissolved)	< 0.005	0.005	mg/L	07/19/12 10:25	LK	SW6010
Iron (Dissolved)	3.95	0.011	mg/L	07/19/12 10:25	LK	SW6010
Mercury (Dissolved)	< 0.0002	0.0002	mg/L	07/17/12 14:22	RS	SW7470
Potassium (Dissolved)	123	1.1	mg/L	07/19/12 10:22	LK	SW6010
Magnesium (Dissolved)	50.7	0.01	mg/L	07/19/12 10:25	LK	SW6010
Manganese (Dissolved)	0.462	0.001	mg/L	07/19/12 10:25	LK	SW6010
Sodium (Dissolved)	161	1.1	mg/L	07/19/12 10:22	LK	SW6010
Nickel (Dissolved)	0.004	0.001	mg/L	07/19/12 10:25	LK	SW6010
Lead (Dissolved)	< 0.002	0.002	mg/L	07/19/12 10:25	LK	SW6010

Parameter	Result	RL/ PQL	Units	Date/Time	By	Reference
Antimony (Dissolved)	< 0.005	0.005	mg/L	07/19/12 10:25	LK	SW6010
Selenium (Dissolved)	< 0.011	0.011	mg/L	07/19/12 10:25	LK	SW6010
Thallium (Dissolved)	< 0.002	0.002	mg/L	07/17/12 16:11	RS	SW7010
Vanadium (Dissolved)	< 0.002	0.002	mg/L	07/19/12 10:25	LK	SW6010
Zinc (Dissolved)	0.006	0.002	mg/L	07/19/12 10:25	LK	SW6010
Iron	51.1	0.010	mg/L	07/19/12 12:38	LK	SW6010
Mercury	0.0027	0.0002	mg/L	07/17/12 14:24	RS	SW7470
Potassium	114	1.0	mg/L	07/19/12 14:32	LK	SW6010
Magnesium	54.6	0.01	mg/L	07/19/12 12:38	LK	SW6010
Manganese	1.03	0.001	mg/L	07/19/12 12:38	LK	SW6010
Sodium	141	1.0	mg/L	07/19/12 14:32	LK	SW6010
Nickel	0.055	0.001	mg/L	07/19/12 12:38	LK	SW6010
Lead	0.674	0.002	mg/L	07/19/12 12:38	LK	SW6010
Antimony	< 0.005	0.005	mg/L	07/19/12 12:38	LK	SW6010
Selenium	< 0.010	0.010	mg/L	07/19/12 12:38	LK	SW6010
Thallium	< 0.002	0.002	mg/L	07/17/12 09:33	RS	SW7010
Vanadium	0.050	0.002	mg/L	07/19/12 12:38	LK	SW6010
Zinc	0.394	0.002	mg/L	07/19/12 12:38	LK	SW6010
Filtration	Completed			07/16/12 00:00	AG	0.45um Filter
Dissolved Mercury Digestion	Completed			07/17/12 00:00	X/X	SW7470
Mercury Digestion	Completed			07/17/12 00:00	X/X	SW7470
PCB Extraction	Completed			07/16/12 00:00	L	SW3510C
Extraction for Pest (2 Liter)	Completed			07/16/12 00:00	L/L	SW3510
Semi-Volatile Extraction	Completed			07/17/12 00:00	F/K/D	SW3520
Dissolved Metals Preparation	Completed			07/16/12 00:00	AG	SW846-3005
Total Metals Digestion	Completed			07/16/12 00:00	AG	
Polychlorinated Biphenyls						
PCB-1016	ND	0.10	ug/L	07/17/12 11:28	MH	608/ 8082
PCB-1221	ND	0.10	ug/L	07/17/12 11:28	MH	608/ 8082
PCB-1232	ND	0.10	ug/L	07/17/12 11:28	MH	608/ 8082
PCB-1242	ND	0.10	ug/L	07/17/12 11:28	MH	608/ 8082
PCB-1248	ND	0.10	ug/L	07/17/12 11:28	MH	608/ 8082
PCB-1254	ND	0.10	ug/L	07/17/12 11:28	MH	608/ 8082
PCB-1260	ND	0.10	ug/L	07/17/12 11:28	MH	608/ 8082
PCB-1262	ND	0.10	ug/L	07/17/12 11:28	MH	608/ 8082
PCB-1268	ND	0.10	ug/L	07/17/12 11:28	MH	608/ 8082
QA/QC Surrogates						
% DCBP	42		%	07/17/12 11:28	MH	30 - 150 %
% TCMX	77		%	07/17/12 11:28	MH	30 - 150 %
Pesticides						
4,4' -DDD	ND	0.1	ug/L	07/17/12 14:05	MH	SW8081
4,4' -DDE	ND	0.1	ug/L	07/17/12 14:05	MH	SW8081
4,4' -DDT	ND	0.1	ug/L	07/17/12 14:05	MH	SW8081
a-BHC	ND	0.05	ug/L	07/17/12 14:05	MH	SW8081
Alachlor	ND	0.1	ug/L	07/17/12 14:05	MH	SW8081 1
Aldrin	ND	0.003	ug/L	07/17/12 14:05	MH	SW8081
b-BHC	ND	0.01	ug/L	07/17/12 14:05	MH	SW8081
Chlordane	ND	0.3	ug/L	07/17/12 14:05	MH	SW8081
d-BHC	ND	0.05	ug/L	07/17/12 14:05	MH	SW8081

Parameter	Result	RL/ PQL	Units	Date/Time	By	Reference	
Dieldrin	ND	0.002	ug/L	07/17/12 14:05	MH	SW8081	
Endosulfan I	ND	0.05	ug/L	07/17/12 14:05	MH	SW8081	
Endosulfan II	ND	0.1	ug/L	07/17/12 14:05	MH	SW8081	
Endosulfan Sulfate	ND	0.1	ug/L	07/17/12 14:05	MH	SW8081	
Endrin	ND	0.1	ug/L	07/17/12 14:05	MH	SW8081	
Endrin Aldehyde	ND	0.1	ug/L	07/17/12 14:05	MH	SW8081	
Endrin ketone	ND	0.1	ug/L	07/17/12 14:05	MH	SW8081	
g-BHC (Lindane)	ND	0.05	ug/L	07/17/12 14:05	MH	SW8081	
Heptachlor	ND	0.05	ug/L	07/17/12 14:05	MH	SW8081	
Heptachlor epoxide	ND	0.05	ug/L	07/17/12 14:05	MH	SW8081	
Methoxychlor	ND	0.2	ug/L	07/17/12 14:05	MH	SW8081	
Toxaphene	ND	1.0	ug/L	07/17/12 14:05	MH	SW8081	
QA/QC Surrogates							
%DCBP (Surrogate Rec)	36		%	07/17/12 14:05	MH	30 - 150 %	
%TCMX (Surrogate Rec)	70		%	07/17/12 14:05	MH	30 - 150 %	

Volatiles

1,1,1,2-Tetrachloroethane	ND	1.0	ug/L	07/17/12 05:54	H/T	SW8260	
1,1,1-Trichloroethane	ND	1.0	ug/L	07/17/12 05:54	H/T	SW8260	
1,1,2,2-Tetrachloroethane	ND	0.50	ug/L	07/17/12 05:54	H/T	SW8260	
1,1,2-Trichloroethane	ND	1.0	ug/L	07/17/12 05:54	H/T	SW8260	
1,1-Dichloroethane	ND	1.0	ug/L	07/17/12 05:54	H/T	SW8260	
1,1-Dichloroethene	ND	1.0	ug/L	07/17/12 05:54	H/T	SW8260	
1,1-Dichloropropene	ND	1.0	ug/L	07/17/12 05:54	H/T	SW8260	
1,2,3-Trichlorobenzene	ND	1.0	ug/L	07/17/12 05:54	H/T	SW8260	
1,2,3-Trichloropropane	ND	1.0	ug/L	07/17/12 05:54	H/T	SW8260	
1,2,4-Trichlorobenzene	ND	1.0	ug/L	07/17/12 05:54	H/T	SW8260	
1,2,4-Trimethylbenzene	ND	1.0	ug/L	07/17/12 05:54	H/T	SW8260	
1,2-Dibromo-3-chloropropane	ND	1.0	ug/L	07/17/12 05:54	H/T	SW8260	
1,2-Dibromoethane	ND	1.0	ug/L	07/17/12 05:54	H/T	SW8260	
1,2-Dichlorobenzene	ND	1.0	ug/L	07/17/12 05:54	H/T	SW8260	
1,2-Dichloroethane	ND	0.60	ug/L	07/17/12 05:54	H/T	SW8260	
1,2-Dichloropropane	ND	1.0	ug/L	07/17/12 05:54	H/T	SW8260	
1,3,5-Trimethylbenzene	ND	1.0	ug/L	07/17/12 05:54	H/T	SW8260	
1,3-Dichlorobenzene	ND	1.0	ug/L	07/17/12 05:54	H/T	SW8260	
1,3-Dichloropropane	ND	1.0	ug/L	07/17/12 05:54	H/T	SW8260	
1,4-Dichlorobenzene	ND	1.0	ug/L	07/17/12 05:54	H/T	SW8260	
2,2-Dichloropropane	ND	1.0	ug/L	07/17/12 05:54	H/T	SW8260	
2-Chlorotoluene	ND	1.0	ug/L	07/17/12 05:54	H/T	SW8260	
2-Hexanone	ND	5.0	ug/L	07/17/12 05:54	H/T	SW8260	
2-Isopropyltoluene	ND	1.0	ug/L	07/17/12 05:54	H/T	SW8260	1
4-Chlorotoluene	ND	1.0	ug/L	07/17/12 05:54	H/T	SW8260	
4-Methyl-2-pentanone	ND	5.0	ug/L	07/17/12 05:54	H/T	SW8260	
Acetone	ND	25	ug/L	07/17/12 05:54	H/T	SW8260	
Acrylonitrile	ND	5.0	ug/L	07/17/12 05:54	H/T	SW8260	
Benzene	ND	0.70	ug/L	07/17/12 05:54	H/T	SW8260	
Bromobenzene	ND	1.0	ug/L	07/17/12 05:54	H/T	SW8260	1P
Bromochloromethane	ND	1.0	ug/L	07/17/12 05:54	H/T	SW8260	
Bromodichloromethane	ND	0.50	ug/L	07/17/12 05:54	H/T	SW8260	
Bromoform	ND	1.0	ug/L	07/17/12 05:54	H/T	SW8260	

Parameter	Result	RL/ PQL	Units	Date/Time	By	Reference	
Bromomethane	ND	1.0	ug/L	07/17/12 05:54	H/T	SW8260	
Carbon Disulfide	ND	5.0	ug/L	07/17/12 05:54	H/T	SW8260	
Carbon tetrachloride	ND	1.0	ug/L	07/17/12 05:54	H/T	SW8260	
Chlorobenzene	ND	1.0	ug/L	07/17/12 05:54	H/T	SW8260	
Chloroethane	ND	1.0	ug/L	07/17/12 05:54	H/T	SW8260	
Chloroform	ND	1.0	ug/L	07/17/12 05:54	H/T	SW8260	
Chloromethane	ND	1.0	ug/L	07/17/12 05:54	H/T	SW8260	
cis-1,2-Dichloroethene	ND	1.0	ug/L	07/17/12 05:54	H/T	SW8260	
cis-1,3-Dichloropropene	ND	0.50	ug/L	07/17/12 05:54	H/T	SW8260	1
Dibromochloromethane	ND	0.50	ug/L	07/17/12 05:54	H/T	SW8260	
Dibromomethane	ND	1.0	ug/L	07/17/12 05:54	H/T	SW8260	
Dichlorodifluoromethane	ND	1.0	ug/L	07/17/12 05:54	H/T	SW8260	
Ethylbenzene	ND	1.0	ug/L	07/17/12 05:54	H/T	SW8260	
Hexachlorobutadiene	ND	0.40	ug/L	07/17/12 05:54	H/T	SW8260	
Isopropylbenzene	ND	1.0	ug/L	07/17/12 05:54	H/T	SW8260	
m&p-Xylene	ND	1.0	ug/L	07/17/12 05:54	H/T	SW8260	
Methyl ethyl ketone	ND	5.0	ug/L	07/17/12 05:54	H/T	SW8260	
Methyl t-butyl ether (MTBE)	1.0	1.0	ug/L	07/17/12 05:54	H/T	SW8260	
Methylene chloride	ND	1.0	ug/L	07/17/12 05:54	H/T	SW8260	
Naphthalene	1.5	1.0	ug/L	07/17/12 05:54	H/T	SW8260	
n-Butylbenzene	ND	1.0	ug/L	07/17/12 05:54	H/T	SW8260	
n-Propylbenzene	ND	1.0	ug/L	07/17/12 05:54	H/T	SW8260	
o-Xylene	ND	1.0	ug/L	07/17/12 05:54	H/T	SW8260	
p-Isopropyltoluene	ND	1.0	ug/L	07/17/12 05:54	H/T	SW8260	
sec-Butylbenzene	ND	1.0	ug/L	07/17/12 05:54	H/T	SW8260	
Styrene	ND	1.0	ug/L	07/17/12 05:54	H/T	SW8260	
tert-Butylbenzene	ND	1.0	ug/L	07/17/12 05:54	H/T	SW8260	
Tetrachloroethene	ND	1.0	ug/L	07/17/12 05:54	H/T	SW8260	
Tetrahydrofuran (THF)	ND	5.0	ug/L	07/17/12 05:54	H/T	SW8260	1
Toluene	ND	1.0	ug/L	07/17/12 05:54	H/T	SW8260	
Total Xylenes	ND	1.0	ug/L	07/17/12 05:54	H/T	SW8260	
trans-1,2-Dichloroethene	ND	1.0	ug/L	07/17/12 05:54	H/T	SW8260	
trans-1,3-Dichloropropene	ND	0.50	ug/L	07/17/12 05:54	H/T	SW8260	
trans-1,4-dichloro-2-butene	ND	5.0	ug/L	07/17/12 05:54	H/T	SW8260	
Trichloroethene	ND	1.0	ug/L	07/17/12 05:54	H/T	SW8260	
Trichlorofluoromethane	ND	1.0	ug/L	07/17/12 05:54	H/T	SW8260	
Trichlorotrifluoroethane	ND	1.0	ug/L	07/17/12 05:54	H/T	SW8260	1P
Vinyl chloride	ND	1.0	ug/L	07/17/12 05:54	H/T	SW8260	
QA/QC Surrogates							
% 1,2-dichlorobenzene-d4	106		%	07/17/12 05:54	H/T	70 - 130 %	
% Bromofluorobenzene	95		%	07/17/12 05:54	H/T	70 - 130 %	
% Dibromofluoromethane	104		%	07/17/12 05:54	H/T	70 - 130 %	
% Toluene-d8	85		%	07/17/12 05:54	H/T	70 - 130 %	

Semivolatiles

1,2,4-Trichlorobenzene	ND	5.0	ug/L	07/19/12 12:23	DD	SW8270
1,2-Dichlorobenzene	ND	5.0	ug/L	07/19/12 12:23	DD	SW8270
1,3-Dichlorobenzene	ND	5.0	ug/L	07/19/12 12:23	DD	SW8270
1,4-Dichlorobenzene	ND	5.0	ug/L	07/19/12 12:23	DD	SW8270
2,4,5-Trichlorophenol	ND	10	ug/L	07/19/12 12:23	DD	SW8270

Project ID: 235-245 &261-263 N 9TH ST
Client ID: GW 3

Phoenix I.D.: BC11131

Parameter	Result	RL/ PQL	Units	Date/Time	By	Reference	
2,4,6-Trichlorophenol	ND	10	ug/L	07/19/12 12:23	DD	SW8270	
2,4-Dichlorophenol	ND	10	ug/L	07/19/12 12:23	DD	SW8270	
2,4-Dimethylphenol	ND	10	ug/L	07/19/12 12:23	DD	SW8270	
2,4-Dinitrophenol	ND	50	ug/L	07/19/12 12:23	DD	SW8270	
2,4-Dinitrotoluene	ND	5.0	ug/L	07/19/12 12:23	DD	SW8270	
2,6-Dinitrotoluene	ND	5.0	ug/L	07/19/12 12:23	DD	SW8270	
2-Chloronaphthalene	ND	5.0	ug/L	07/19/12 12:23	DD	SW8270	
2-Chlorophenol	ND	10	ug/L	07/19/12 12:23	DD	SW8270	
2-Methylnaphthalene	ND	5.0	ug/L	07/19/12 12:23	DD	SW8270	
2-Methylphenol (o-cresol)	ND	10	ug/L	07/19/12 12:23	DD	SW8270	
2-Nitroaniline	ND	50	ug/L	07/19/12 12:23	DD	SW8270	
2-Nitrophenol	ND	10	ug/L	07/19/12 12:23	DD	SW8270	
3&4-Methylphenol (m&p-cresol)	ND	10	ug/L	07/19/12 12:23	DD	SW8270	
3,3'-Dichlorobenzidine	ND	50	ug/L	07/19/12 12:23	DD	SW8270	
3-Nitroaniline	ND	50	ug/L	07/19/12 12:23	DD	SW8270	
4,6-Dinitro-2-methylphenol	ND	50	ug/L	07/19/12 12:23	DD	SW8270	
4-Bromophenyl phenyl ether	ND	5.0	ug/L	07/19/12 12:23	DD	SW8270	
4-Chloro-3-methylphenol	ND	20	ug/L	07/19/12 12:23	DD	SW8270	
4-Chloroaniline	ND	20	ug/L	07/19/12 12:23	DD	SW8270	
4-Chlorophenyl phenyl ether	ND	5.0	ug/L	07/19/12 12:23	DD	SW8270	
4-Nitroaniline	ND	20	ug/L	07/19/12 12:23	DD	SW8270	
4-Nitrophenol	ND	50	ug/L	07/19/12 12:23	DD	SW8270	
Acetophenone	ND	5.0	ug/L	07/19/12 12:23	DD	SW8270	
Aniline	ND	10	ug/L	07/19/12 12:23	DD	SW8270	LO
Anthracene	ND	5.0	ug/L	07/19/12 12:23	DD	SW8270	
Azobenzene	ND	5.0	ug/L	07/19/12 12:23	DD	SW8270	1
Benzidine	ND	50	ug/L	07/19/12 12:23	DD	SW8270	
Benzoic acid	ND	50	ug/L	07/19/12 12:23	DD	SW8270	LP
Benzyl butyl phthalate	ND	5.0	ug/L	07/19/12 12:23	DD	SW8270	
Bis(2-chloroethoxy)methane	ND	5.0	ug/L	07/19/12 12:23	DD	SW8270	
Bis(2-chloroethyl)ether	ND	5.0	ug/L	07/19/12 12:23	DD	SW8270	
Bis(2-chloroisopropyl)ether	ND	5.0	ug/L	07/19/12 12:23	DD	SW8270	
Carbazole	ND	5.0	ug/L	07/19/12 12:23	DD	SW8270	
Dibenzofuran	ND	5.0	ug/L	07/19/12 12:23	DD	SW8270	
Diethyl phthalate	ND	5.0	ug/L	07/19/12 12:23	DD	SW8270	
Dimethylphthalate	ND	5.0	ug/L	07/19/12 12:23	DD	SW8270	
Di-n-butylphthalate	ND	5.0	ug/L	07/19/12 12:23	DD	SW8270	
Di-n-octylphthalate	ND	5.0	ug/L	07/19/12 12:23	DD	SW8270	
Fluoranthene	6.3	5.0	ug/L	07/19/12 12:23	DD	SW8270	
Fluorene	ND	5.0	ug/L	07/19/12 12:23	DD	SW8270	
Hexachlorobutadiene	ND	5.0	ug/L	07/19/12 12:23	DD	SW8270	
Hexachlorocyclopentadiene	ND	5.0	ug/L	07/19/12 12:23	DD	SW8270	
Isophorone	ND	5.0	ug/L	07/19/12 12:23	DD	SW8270	
Naphthalene	ND	5.0	ug/L	07/19/12 12:23	DD	SW8270	
Nitrobenzene	ND	5.0	ug/L	07/19/12 12:23	DD	SW8270	
N-Nitrosodimethylamine	ND	5.0	ug/L	07/19/12 12:23	DD	SW8270	
N-Nitrosodi-n-propylamine	ND	5.0	ug/L	07/19/12 12:23	DD	SW8270	
N-Nitrosodiphenylamine	ND	5.0	ug/L	07/19/12 12:23	DD	SW8270	
Phenol	ND	10	ug/L	07/19/12 12:23	DD	SW8270	
Pyrene	5.5	5.0	ug/L	07/19/12 12:23	DD	SW8270	

Project ID: 235-245 &261-263 N 9TH ST
Client ID: GW 3

Phoenix I.D.: BC11131

Parameter	Result	RL/ PQL	Units	Date/Time	By	Reference
QA/QC Surrogates						
% 2,4,6-Tribromophenol	121		%	07/19/12 12:23	DD	15 - 130 %
% 2-Fluorobiphenyl	79		%	07/19/12 12:23	DD	30 - 130 %
% 2-Fluorophenol	72		%	07/19/12 12:23	DD	15 - 130 %
% Nitrobenzene-d5	84		%	07/19/12 12:23	DD	30 - 130 %
% Phenol-d5	76		%	07/19/12 12:23	DD	15 - 130 %
% Terphenyl-d14	68		%	07/19/12 12:23	DD	30 - 130 %
Semivolatiles						
1,2,4,5-Tetrachlorobenzene	ND	1.6	ug/L	07/18/12 19:50	DD	SW8270 (SIM)
Acenaphthene	2.7	0.050	ug/L	07/18/12 19:50	DD	SW8270 (SIM)
Acenaphthylene	0.15	0.050	ug/L	07/18/12 19:50	DD	SW8270 (SIM)
Benz(a)anthracene	2.9	0.040	ug/L	07/18/12 19:50	DD	SW8270 (SIM)
Benzo(a)pyrene	2.8	0.050	ug/L	07/18/12 19:50	DD	SW8270 (SIM)
Benzo(b)fluoranthene	3.6	0.050	ug/L	07/18/12 19:50	DD	SW8270 (SIM)
Benzo(ghi)perylene	ND	3.0	ug/L	07/18/12 19:50	DD	SW8270 (SIM)
Benzo(k)fluoranthene	1.2	0.050	ug/L	07/18/12 19:50	DD	SW8270 (SIM)
Bis(2-ethylhexyl)phthalate	ND	1.6	ug/L	07/18/12 19:50	DD	SW8270 (SIM)
Chrysene	2.9	0.050	ug/L	07/18/12 19:50	DD	SW8270 (SIM)
Dibenz(a,h)anthracene	0.26	0.010	ug/L	07/18/12 19:50	DD	SW8270 (SIM)
Hexachlorobenzene	ND	0.060	ug/L	07/18/12 19:50	DD	SW8270 (SIM)
Hexachloroethane	ND	2.4	ug/L	07/18/12 19:50	DD	SW8270 (SIM)
Indeno(1,2,3-cd)pyrene	0.93	0.050	ug/L	07/18/12 19:50	DD	SW8270 (SIM)
Pentachloronitrobenzene	ND	0.10	ug/L	07/18/12 19:50	DD	SW8270 (SIM) LO
Pentachlorophenol	ND	0.80	ug/L	07/18/12 19:50	DD	SW8270 (SIM)
Phenanthrene	9.1	0.050	ug/L	07/18/12 19:50	DD	SW8270 (SIM)
Pyridine	ND	0.50	ug/L	07/18/12 19:50	DD	SW8270 (SIM)
QA/QC Surrogates						
% 2,4,6-Tribromophenol	121		%	07/18/12 19:50	DD	15 - 130 %
% 2-Fluorobiphenyl	79		%	07/18/12 19:50	DD	30 - 130 %
% 2-Fluorophenol	72		%	07/18/12 19:50	DD	15 - 130 %
% Nitrobenzene-d5	84		%	07/18/12 19:50	DD	30 - 130 %
% Phenol-d5	76		%	07/18/12 19:50	DD	15 - 130 %
% Terphenyl-d14	68		%	07/18/12 19:50	DD	30 - 130 %

1 = This parameter is not certified by NY NELAC for this matrix. NY NELAC does not offer certification for all parameters at this time.
1P = This parameter is pending certification by NY NELAC for this matrix.
1O = This parameter is not certified by NY NELAC for this matrix.

RL/PQL=Reporting/Pratical Quantitation Level (Equivalent to NELAC LOQ, Limit of Quanitation) ND=Not Detected
BRL=Below Reporting Level

Comments:

If there are any questions regarding this data, please call Phoenix Client Services at extension 200.
This report must not be reproduced except in full as defined by the attached chain of custody.

Phyllis Shiller, Laboratory Director
July 25, 2012
Reviewed and Released by: Bobbi Aloisa, Vice President

PHOENIX

Environmental Laboratories, Inc.
587 East Middle Turnpike, P.O.Box 370, Manchester, CT 06045
Tel. (860) 645-1102 Fax (860) 645-0823

ACCREDITED IN ACCORDANCE WITH nelac NY # 11301

Analysis Report

July 25, 2012

FOR: Attn: Mr. Charles B. Sosik, P.G.
Environmental Business Consultants
1808 Middle Country Rd
Ridge NY 11961-2406

Sample Information		Custody Information		Date	Time
Matrix:	SOLID	Collected by:		07/16/12	0:00
Location Code:	EBC	Received by:	SW	07/16/12	16:14
Rush Request:	Standard	Analyzed by:	see "By" below		
P.O.#:					

Laboratory Data

SDG ID: GBC11129
Phoenix ID: BC11357

Project ID: 235-245 & 261-263 N 9TH ST
Client ID: B1 (10-12)

Parameter	Result	RL/ PQL	Units	Date/Time	By	Reference	
Percent Solid	75		%	07/17/12 20:50	JL	E160.3	
Soil Extraction for SVOA	Completed			07/17/12 00:00	RJ/F	SW3545	
Volatiles							
1,1,1,2-Tetrachloroethane	ND	5.5	ug/Kg	07/21/12 00:13	R/J	SW8260	
1,1,1-Trichloroethane	ND	5.5	ug/Kg	07/21/12 00:13	R/J	SW8260	
1,1,2,2-Tetrachloroethane	ND	5.5	ug/Kg	07/21/12 00:13	R/J	SW8260	
1,1,2-Trichloroethane	ND	5.5	ug/Kg	07/21/12 00:13	R/J	SW8260	
1,1-Dichloroethane	ND	5.5	ug/Kg	07/21/12 00:13	R/J	SW8260	
1,1-Dichloroethene	ND	5.5	ug/Kg	07/21/12 00:13	R/J	SW8260	
1,1-Dichloropropene	ND	5.5	ug/Kg	07/21/12 00:13	R/J	SW8260	
1,2,3-Trichlorobenzene	ND	5.5	ug/Kg	07/21/12 00:13	R/J	SW8260	1
1,2,3-Trichloropropane	ND	5.5	ug/Kg	07/21/12 00:13	R/J	SW8260	
1,2,4-Trichlorobenzene	ND	5.5	ug/Kg	07/21/12 00:13	R/J	SW8260	
1,2,4-Trimethylbenzene	ND	5.5	ug/Kg	07/21/12 00:13	R/J	SW8260	
1,2-Dibromo-3-chloropropane	ND	5.5	ug/Kg	07/21/12 00:13	R/J	SW8260	
1,2-Dibromoethane	ND	5.5	ug/Kg	07/21/12 00:13	R/J	SW8260	1P
1,2-Dichlorobenzene	ND	5.5	ug/Kg	07/21/12 00:13	R/J	SW8260	
1,2-Dichloroethane	ND	5.5	ug/Kg	07/21/12 00:13	R/J	SW8260	
1,2-Dichloropropane	ND	5.5	ug/Kg	07/21/12 00:13	R/J	SW8260	
1,3,5-Trimethylbenzene	ND	5.5	ug/Kg	07/21/12 00:13	R/J	SW8260	
1,3-Dichlorobenzene	ND	5.5	ug/Kg	07/21/12 00:13	R/J	SW8260	
1,3-Dichloropropane	ND	5.5	ug/Kg	07/21/12 00:13	R/J	SW8260	
1,4-Dichlorobenzene	ND	5.5	ug/Kg	07/21/12 00:13	R/J	SW8260	
2,2-Dichloropropane	ND	5.5	ug/Kg	07/21/12 00:13	R/J	SW8260	
2-Chlorotoluene	ND	5.5	ug/Kg	07/21/12 00:13	R/J	SW8260	
2-Hexanone	ND	28	ug/Kg	07/21/12 00:13	R/J	SW8260	
2-Isopropyltoluene	ND	5.5	ug/Kg	07/21/12 00:13	R/J	SW8260	1
4-Chlorotoluene	ND	5.5	ug/Kg	07/21/12 00:13	R/J	SW8260	

Project ID: 235-245 & 261-263 N 9TH ST
Client ID: B1 (10-12)

Phoenix I.D.: BC11357

Parameter	Result	RL/ PQL	Units	Date/Time	By	Reference	
4-Methyl-2-pentanone	ND	28	ug/Kg	07/21/12 00:13	R/J	SW8260	
Acetone	ND	28	ug/Kg	07/21/12 00:13	R/J	SW8260	
Acrylonitrile	ND	11	ug/Kg	07/21/12 00:13	R/J	SW8260	
Benzene	ND	5.5	ug/Kg	07/21/12 00:13	R/J	SW8260	
Bromobenzene	ND	5.5	ug/Kg	07/21/12 00:13	R/J	SW8260	
Bromochloromethane	ND	5.5	ug/Kg	07/21/12 00:13	R/J	SW8260	
Bromodichloromethane	ND	5.5	ug/Kg	07/21/12 00:13	R/J	SW8260	
Bromoform	ND	5.5	ug/Kg	07/21/12 00:13	R/J	SW8260	
Bromomethane	ND	5.5	ug/Kg	07/21/12 00:13	R/J	SW8260	
Carbon Disulfide	ND	5.5	ug/Kg	07/21/12 00:13	R/J	SW8260	
Carbon tetrachloride	ND	5.5	ug/Kg	07/21/12 00:13	R/J	SW8260	
Chlorobenzene	ND	5.5	ug/Kg	07/21/12 00:13	R/J	SW8260	
Chloroethane	ND	5.5	ug/Kg	07/21/12 00:13	R/J	SW8260	
Chloroform	ND	5.5	ug/Kg	07/21/12 00:13	R/J	SW8260	
Chloromethane	ND	5.5	ug/Kg	07/21/12 00:13	R/J	SW8260	
cis-1,2-Dichloroethene	ND	5.5	ug/Kg	07/21/12 00:13	R/J	SW8260	
cis-1,3-Dichloropropene	ND	5.5	ug/Kg	07/21/12 00:13	R/J	SW8260	1
Dibromochloromethane	ND	5.5	ug/Kg	07/21/12 00:13	R/J	SW8260	
Dibromomethane	ND	5.5	ug/Kg	07/21/12 00:13	R/J	SW8260	
Dichlorodifluoromethane	ND	5.5	ug/Kg	07/21/12 00:13	R/J	SW8260	
Ethylbenzene	ND	5.5	ug/Kg	07/21/12 00:13	R/J	SW8260	
Hexachlorobutadiene	ND	5.5	ug/Kg	07/21/12 00:13	R/J	SW8260	1P
Isopropylbenzene	ND	5.5	ug/Kg	07/21/12 00:13	R/J	SW8260	
m&p-Xylene	ND	5.5	ug/Kg	07/21/12 00:13	R/J	SW8260	
Methyl Ethyl Ketone	ND	28	ug/Kg	07/21/12 00:13	R/J	SW8260	
Methyl t-butyl ether (MTBE)	ND	11	ug/Kg	07/21/12 00:13	R/J	SW8260	
Methylene chloride	ND	5.5	ug/Kg	07/21/12 00:13	R/J	SW8260	
Naphthalene	ND	5.5	ug/Kg	07/21/12 00:13	R/J	SW8260	
n-Butylbenzene	ND	5.5	ug/Kg	07/21/12 00:13	R/J	SW8260	
n-Propylbenzene	ND	5.5	ug/Kg	07/21/12 00:13	R/J	SW8260	
o-Xylene	ND	5.5	ug/Kg	07/21/12 00:13	R/J	SW8260	
p-Isopropyltoluene	ND	5.5	ug/Kg	07/21/12 00:13	R/J	SW8260	
sec-Butylbenzene	ND	5.5	ug/Kg	07/21/12 00:13	R/J	SW8260	
Styrene	ND	5.5	ug/Kg	07/21/12 00:13	R/J	SW8260	
tert-Butylbenzene	ND	5.5	ug/Kg	07/21/12 00:13	R/J	SW8260	
Tetrachloroethene	ND	5.5	ug/Kg	07/21/12 00:13	R/J	SW8260	
Tetrahydrofuran (THF)	ND	11	ug/Kg	07/21/12 00:13	R/J	SW8260	1
Toluene	ND	5.5	ug/Kg	07/21/12 00:13	R/J	SW8260	
Total Xylenes	ND	5.5	ug/Kg	07/21/12 00:13	R/J	SW8260	
trans-1,2-Dichloroethene	ND	5.5	ug/Kg	07/21/12 00:13	R/J	SW8260	
trans-1,3-Dichloropropene	ND	5.5	ug/Kg	07/21/12 00:13	R/J	SW8260	
trans-1,4-dichloro-2-butene	ND	11	ug/Kg	07/21/12 00:13	R/J	SW8260	
Trichloroethene	ND	5.5	ug/Kg	07/21/12 00:13	R/J	SW8260	
Trichlorofluoromethane	ND	5.5	ug/Kg	07/21/12 00:13	R/J	SW8260	
Trichlorotrifluoroethane	ND	5.5	ug/Kg	07/21/12 00:13	R/J	SW8260	
Vinyl chloride	ND	5.5	ug/Kg	07/21/12 00:13	R/J	SW8260	
QA/QC Surrogates							
% 1,2-dichlorobenzene-d4	99		%	07/21/12 00:13	R/J	70 - 130 %	
% Bromofluorobenzene	97		%	07/21/12 00:13	R/J	70 - 130 %	
% Dibromofluoromethane	98		%	07/21/12 00:13	R/J	70 - 130 %	

Parameter	Result	RL/ PQL	Units	Date/Time	By	Reference	
% Toluene-d8	101		%	07/21/12 00:13	R/J	70 - 130 %	
Semivolatiles							
1,2,4,5-Tetrachlorobenzene	ND	310	ug/Kg	07/18/12 02:27	DD	SW 8270	
1,2,4-Trichlorobenzene	ND	310	ug/Kg	07/18/12 02:27	DD	SW 8270	
1,2-Dichlorobenzene	ND	310	ug/Kg	07/18/12 02:27	DD	SW 8270	
1,3-Dichlorobenzene	ND	310	ug/Kg	07/18/12 02:27	DD	SW 8270	
1,4-Dichlorobenzene	ND	310	ug/Kg	07/18/12 02:27	DD	SW 8270	
2,4,5-Trichlorophenol	ND	310	ug/Kg	07/18/12 02:27	DD	SW 8270	
2,4,6-Trichlorophenol	ND	310	ug/Kg	07/18/12 02:27	DD	SW 8270	
2,4-Dichlorophenol	ND	310	ug/Kg	07/18/12 02:27	DD	SW 8270	
2,4-Dimethylphenol	ND	310	ug/Kg	07/18/12 02:27	DD	SW 8270	
2,4-Dinitrophenol	ND	700	ug/Kg	07/18/12 02:27	DD	SW 8270	
2,4-Dinitrotoluene	ND	310	ug/Kg	07/18/12 02:27	DD	SW 8270	
2,6-Dinitrotoluene	ND	310	ug/Kg	07/18/12 02:27	DD	SW 8270	
2-Chloronaphthalene	ND	310	ug/Kg	07/18/12 02:27	DD	SW 8270	
2-Chlorophenol	ND	310	ug/Kg	07/18/12 02:27	DD	SW 8270	
2-Methylnaphthalene	ND	310	ug/Kg	07/18/12 02:27	DD	SW 8270	
2-Methylphenol (o-cresol)	ND	310	ug/Kg	07/18/12 02:27	DD	SW 8270	
2-Nitroaniline	ND	700	ug/Kg	07/18/12 02:27	DD	SW 8270	
2-Nitrophenol	ND	310	ug/Kg	07/18/12 02:27	DD	SW 8270	
3&4-Methylphenol (m&p-cresol)	ND	440	ug/Kg	07/18/12 02:27	DD	SW 8270	
3,3'-Dichlorobenzidine	ND	310	ug/Kg	07/18/12 02:27	DD	SW 8270	
3-Nitroaniline	ND	700	ug/Kg	07/18/12 02:27	DD	SW 8270	
4,6-Dinitro-2-methylphenol	ND	1300	ug/Kg	07/18/12 02:27	DD	SW 8270	
4-Bromophenyl phenyl ether	ND	440	ug/Kg	07/18/12 02:27	DD	SW 8270	
4-Chloro-3-methylphenol	ND	310	ug/Kg	07/18/12 02:27	DD	SW 8270	
4-Chloroaniline	ND	310	ug/Kg	07/18/12 02:27	DD	SW 8270	
4-Chlorophenyl phenyl ether	ND	310	ug/Kg	07/18/12 02:27	DD	SW 8270	
4-Nitroaniline	ND	700	ug/Kg	07/18/12 02:27	DD	SW 8270	
4-Nitrophenol	ND	1300	ug/Kg	07/18/12 02:27	DD	SW 8270	
Acenaphthene	ND	310	ug/Kg	07/18/12 02:27	DD	SW 8270	
Acenaphthylene	ND	310	ug/Kg	07/18/12 02:27	DD	SW 8270	
Acetophenone	ND	310	ug/Kg	07/18/12 02:27	DD	SW 8270	
Aniline	ND	1300	ug/Kg	07/18/12 02:27	DD	SW 8270	LO
Anthracene	1200	310	ug/Kg	07/18/12 02:27	DD	SW 8270	
Azobenzene	ND	440	ug/Kg	07/18/12 02:27	DD	SW 8270	1
Benz(a)anthracene	7600	310	ug/Kg	07/18/12 02:27	DD	SW 8270	
Benzidine	ND	530	ug/Kg	07/18/12 02:27	DD	SW 8270	
Benzo(a)pyrene	11000	310	ug/Kg	07/18/12 02:27	DD	SW 8270	
Benzo(b)fluoranthene	14000	310	ug/Kg	07/18/12 02:27	DD	SW 8270	
Benzo(ghi)perylene	2600	310	ug/Kg	07/18/12 02:27	DD	SW 8270	
Benzo(k)fluoranthene	4200	310	ug/Kg	07/18/12 02:27	DD	SW 8270	
Benzoic acid	ND	1300	ug/Kg	07/18/12 02:27	DD	SW 8270	LO
Benzyl butyl phthalate	ND	310	ug/Kg	07/18/12 02:27	DD	SW 8270	
Bis(2-chloroethoxy)methane	ND	310	ug/Kg	07/18/12 02:27	DD	SW 8270	
Bis(2-chloroethyl)ether	ND	440	ug/Kg	07/18/12 02:27	DD	SW 8270	
Bis(2-chloroisopropyl)ether	ND	310	ug/Kg	07/18/12 02:27	DD	SW 8270	
Bis(2-ethylhexyl)phthalate	ND	310	ug/Kg	07/18/12 02:27	DD	SW 8270	
Carbazole	780	660	ug/Kg	07/18/12 02:27	DD	SW 8270	

Project ID: 235-245 & 261-263 N 9TH ST
Client ID: B1 (10-12)

Phoenix I.D.: BC11357

Parameter	Result	RL/ PQL	Units	Date/Time	By	Reference
Chrysene	5700	310	ug/Kg	07/18/12 02:27	DD	SW 8270
Dibenz(a,h)anthracene	370	310	ug/Kg	07/18/12 02:27	DD	SW 8270
Dibenzofuran	ND	310	ug/Kg	07/18/12 02:27	DD	SW 8270
Diethyl phthalate	ND	310	ug/Kg	07/18/12 02:27	DD	SW 8270
Dimethylphthalate	ND	310	ug/Kg	07/18/12 02:27	DD	SW 8270
Di-n-butylphthalate	ND	310	ug/Kg	07/18/12 02:27	DD	SW 8270
Di-n-octylphthalate	ND	310	ug/Kg	07/18/12 02:27	DD	SW 8270
Fluoranthene	4800	310	ug/Kg	07/18/12 02:27	DD	SW 8270
Fluorene	340	310	ug/Kg	07/18/12 02:27	DD	SW 8270
Hexachlorobenzene	ND	310	ug/Kg	07/18/12 02:27	DD	SW 8270
Hexachlorobutadiene	ND	310	ug/Kg	07/18/12 02:27	DD	SW 8270
Hexachlorocyclopentadiene	ND	310	ug/Kg	07/18/12 02:27	DD	SW 8270
Hexachloroethane	ND	310	ug/Kg	07/18/12 02:27	DD	SW 8270
Indeno(1,2,3-cd)pyrene	3100	310	ug/Kg	07/18/12 02:27	DD	SW 8270
Isophorone	ND	310	ug/Kg	07/18/12 02:27	DD	SW 8270
Naphthalene	ND	310	ug/Kg	07/18/12 02:27	DD	SW 8270
Nitrobenzene	ND	310	ug/Kg	07/18/12 02:27	DD	SW 8270
N-Nitrosodimethylamine	ND	440	ug/Kg	07/18/12 02:27	DD	SW 8270
N-Nitrosodi-n-propylamine	ND	310	ug/Kg	07/18/12 02:27	DD	SW 8270
N-Nitrosodiphenylamine	ND	440	ug/Kg	07/18/12 02:27	DD	SW 8270
Pentachloronitrobenzene	ND	440	ug/Kg	07/18/12 02:27	DD	SW 8270
Pentachlorophenol	ND	440	ug/Kg	07/18/12 02:27	DD	SW 8270
Phenanthrene	3300	310	ug/Kg	07/18/12 02:27	DD	SW 8270
Phenol	ND	310	ug/Kg	07/18/12 02:27	DD	SW 8270
Pyrene	4400	310	ug/Kg	07/18/12 02:27	DD	SW 8270
Pyridine	ND	440	ug/Kg	07/18/12 02:27	DD	SW 8270
QA/QC Surrogates						
% 2,4,6-Tribromophenol	74		%	07/18/12 02:27	DD	15 - 130 %
% 2-Fluorobiphenyl	58		%	07/18/12 02:27	DD	30 - 130 %
% 2-Fluorophenol	67		%	07/18/12 02:27	DD	15 - 130 %
% Nitrobenzene-d5	68		%	07/18/12 02:27	DD	30 - 130 %
% Phenol-d5	70		%	07/18/12 02:27	DD	15 - 130 %
% Terphenyl-d14	50		%	07/18/12 02:27	DD	30 - 130 %

1 = This parameter is not certified by NY NELAC for this matrix. NY NELAC does not offer certification for all parameters at this time.
1P = This parameter is pending certification by NY NELAC for this matrix.
1O = This parameter is not certified by NY NELAC for this matrix.

RL/PQL=Reporting/Pratical Quantitation Level (Equivalent to NELAC LOQ, Limit of Quanitation) ND=Not Detected
BRL=Below Reporting Level

Comments:

All soils and sludges are reported on a dry weight basis unless otherwise noted in the sample comments.

If there are any questions regarding this data, please call Phoenix Client Services at extension 200.
This report must not be reproduced except in full as defined by the attached chain of custody.

Phyllis Shiller, Laboratory Director
July 25, 2012
Reviewed and Released by: Bobbi Aloisa, Vice President

PHOENIX

Environmental Laboratories, Inc.
587 East Middle Turnpike, P.O.Box 370, Manchester, CT 06045
Tel. (860) 645-1102 Fax (860) 645-0823

ACCREDITED IN ACCORDANCE WITH nelac NY # 11301

Analysis Report

July 25, 2012

FOR: Attn: Mr. Charles B. Sosik, P.G.
Environmental Business Consultants
1808 Middle Country Rd
Ridge NY 11961-2406

Sample Information		Custody Information		Date	Time
Matrix:	SOLID	Collected by:		07/16/12	0:00
Location Code:	EBC	Received by:	SW	07/16/12	16:14
Rush Request:	Standard	Analyzed by:	see "By" below		
P.O.#:					

Laboratory Data

SDG ID: GBC11129
Phoenix ID: BC11358

Project ID: 235-245 & 261-263 N 9TH ST
Client ID: B2 (10-12)

Parameter	Result	RL/ PQL	Units	Date/Time	By	Reference	
Percent Solid	86		%	07/17/12 20:50	JL	E160.3	
Soil Extraction for SVOA	Completed			07/17/12 00:00	RJ/F	SW3545	
Volatiles							
1,1,1,2-Tetrachloroethane	ND	4.8	ug/Kg	07/21/12 00:27	R/J	SW8260	
1,1,1-Trichloroethane	ND	4.8	ug/Kg	07/21/12 00:27	R/J	SW8260	
1,1,2,2-Tetrachloroethane	ND	4.8	ug/Kg	07/21/12 00:27	R/J	SW8260	
1,1,2-Trichloroethane	ND	4.8	ug/Kg	07/21/12 00:27	R/J	SW8260	
1,1-Dichloroethane	ND	4.8	ug/Kg	07/21/12 00:27	R/J	SW8260	
1,1-Dichloroethene	ND	4.8	ug/Kg	07/21/12 00:27	R/J	SW8260	
1,1-Dichloropropene	ND	4.8	ug/Kg	07/21/12 00:27	R/J	SW8260	
1,2,3-Trichlorobenzene	ND	4.8	ug/Kg	07/21/12 00:27	R/J	SW8260	1
1,2,3-Trichloropropane	ND	4.8	ug/Kg	07/21/12 00:27	R/J	SW8260	
1,2,4-Trichlorobenzene	ND	4.8	ug/Kg	07/21/12 00:27	R/J	SW8260	
1,2,4-Trimethylbenzene	ND	4.8	ug/Kg	07/21/12 00:27	R/J	SW8260	
1,2-Dibromo-3-chloropropane	ND	4.8	ug/Kg	07/21/12 00:27	R/J	SW8260	
1,2-Dibromoethane	ND	4.8	ug/Kg	07/21/12 00:27	R/J	SW8260	1P
1,2-Dichlorobenzene	ND	4.8	ug/Kg	07/21/12 00:27	R/J	SW8260	
1,2-Dichloroethane	ND	4.8	ug/Kg	07/21/12 00:27	R/J	SW8260	
1,2-Dichloropropane	ND	4.8	ug/Kg	07/21/12 00:27	R/J	SW8260	
1,3,5-Trimethylbenzene	ND	4.8	ug/Kg	07/21/12 00:27	R/J	SW8260	
1,3-Dichlorobenzene	ND	4.8	ug/Kg	07/21/12 00:27	R/J	SW8260	
1,3-Dichloropropane	ND	4.8	ug/Kg	07/21/12 00:27	R/J	SW8260	
1,4-Dichlorobenzene	ND	4.8	ug/Kg	07/21/12 00:27	R/J	SW8260	
2,2-Dichloropropane	ND	4.8	ug/Kg	07/21/12 00:27	R/J	SW8260	
2-Chlorotoluene	ND	4.8	ug/Kg	07/21/12 00:27	R/J	SW8260	
2-Hexanone	ND	24	ug/Kg	07/21/12 00:27	R/J	SW8260	
2-Isopropyltoluene	ND	4.8	ug/Kg	07/21/12 00:27	R/J	SW8260	1
4-Chlorotoluene	ND	4.8	ug/Kg	07/21/12 00:27	R/J	SW8260	

Parameter	Result	RL/ PQL	Units	Date/Time	By	Reference	
4-Methyl-2-pentanone	ND	24	ug/Kg	07/21/12 00:27	R/J	SW8260	
Acetone	ND	24	ug/Kg	07/21/12 00:27	R/J	SW8260	
Acrylonitrile	ND	9.7	ug/Kg	07/21/12 00:27	R/J	SW8260	
Benzene	ND	4.8	ug/Kg	07/21/12 00:27	R/J	SW8260	
Bromobenzene	ND	4.8	ug/Kg	07/21/12 00:27	R/J	SW8260	
Bromochloromethane	ND	4.8	ug/Kg	07/21/12 00:27	R/J	SW8260	
Bromodichloromethane	ND	4.8	ug/Kg	07/21/12 00:27	R/J	SW8260	
Bromoform	ND	4.8	ug/Kg	07/21/12 00:27	R/J	SW8260	
Bromomethane	ND	4.8	ug/Kg	07/21/12 00:27	R/J	SW8260	
Carbon Disulfide	ND	4.8	ug/Kg	07/21/12 00:27	R/J	SW8260	
Carbon tetrachloride	ND	4.8	ug/Kg	07/21/12 00:27	R/J	SW8260	
Chlorobenzene	ND	4.8	ug/Kg	07/21/12 00:27	R/J	SW8260	
Chloroethane	ND	4.8	ug/Kg	07/21/12 00:27	R/J	SW8260	
Chloroform	ND	4.8	ug/Kg	07/21/12 00:27	R/J	SW8260	
Chloromethane	ND	4.8	ug/Kg	07/21/12 00:27	R/J	SW8260	
cis-1,2-Dichloroethene	ND	4.8	ug/Kg	07/21/12 00:27	R/J	SW8260	
cis-1,3-Dichloropropene	ND	4.8	ug/Kg	07/21/12 00:27	R/J	SW8260	1
Dibromochloromethane	ND	4.8	ug/Kg	07/21/12 00:27	R/J	SW8260	
Dibromomethane	ND	4.8	ug/Kg	07/21/12 00:27	R/J	SW8260	
Dichlorodifluoromethane	ND	4.8	ug/Kg	07/21/12 00:27	R/J	SW8260	
Ethylbenzene	ND	4.8	ug/Kg	07/21/12 00:27	R/J	SW8260	
Hexachlorobutadiene	ND	4.8	ug/Kg	07/21/12 00:27	R/J	SW8260	1P
Isopropylbenzene	ND	4.8	ug/Kg	07/21/12 00:27	R/J	SW8260	
m&p-Xylene	ND	4.8	ug/Kg	07/21/12 00:27	R/J	SW8260	
Methyl Ethyl Ketone	ND	24	ug/Kg	07/21/12 00:27	R/J	SW8260	
Methyl t-butyl ether (MTBE)	ND	9.7	ug/Kg	07/21/12 00:27	R/J	SW8260	
Methylene chloride	ND	4.8	ug/Kg	07/21/12 00:27	R/J	SW8260	
Naphthalene	ND	4.8	ug/Kg	07/21/12 00:27	R/J	SW8260	
n-Butylbenzene	ND	4.8	ug/Kg	07/21/12 00:27	R/J	SW8260	
n-Propylbenzene	ND	4.8	ug/Kg	07/21/12 00:27	R/J	SW8260	
o-Xylene	ND	4.8	ug/Kg	07/21/12 00:27	R/J	SW8260	
p-Isopropyltoluene	ND	4.8	ug/Kg	07/21/12 00:27	R/J	SW8260	
sec-Butylbenzene	ND	4.8	ug/Kg	07/21/12 00:27	R/J	SW8260	
Styrene	ND	4.8	ug/Kg	07/21/12 00:27	R/J	SW8260	
tert-Butylbenzene	ND	4.8	ug/Kg	07/21/12 00:27	R/J	SW8260	
Tetrachloroethene	ND	4.8	ug/Kg	07/21/12 00:27	R/J	SW8260	
Tetrahydrofuran (THF)	ND	9.7	ug/Kg	07/21/12 00:27	R/J	SW8260	1
Toluene	ND	4.8	ug/Kg	07/21/12 00:27	R/J	SW8260	
Total Xylenes	ND	4.8	ug/Kg	07/21/12 00:27	R/J	SW8260	
trans-1,2-Dichloroethene	ND	4.8	ug/Kg	07/21/12 00:27	R/J	SW8260	
trans-1,3-Dichloropropene	ND	4.8	ug/Kg	07/21/12 00:27	R/J	SW8260	
trans-1,4-dichloro-2-butene	ND	9.7	ug/Kg	07/21/12 00:27	R/J	SW8260	
Trichloroethene	5.2	4.8	ug/Kg	07/21/12 00:27	R/J	SW8260	
Trichlorofluoromethane	ND	4.8	ug/Kg	07/21/12 00:27	R/J	SW8260	
Trichlorotrifluoroethane	ND	4.8	ug/Kg	07/21/12 00:27	R/J	SW8260	
Vinyl chloride	ND	4.8	ug/Kg	07/21/12 00:27	R/J	SW8260	
QA/QC Surrogates							
% 1,2-dichlorobenzene-d4	105		%	07/21/12 00:27	R/J	70 - 130 %	
% Bromofluorobenzene	87		%	07/21/12 00:27	R/J	70 - 130 %	
% Dibromofluoromethane	94		%	07/21/12 00:27	R/J	70 - 130 %	

Parameter	Result	RL/ PQL	Units	Date/Time	By	Reference	
% Toluene-d8	97		%	07/21/12 00:27	R/J	70 - 130 %	

Semivolatiles

1,2,4,5-Tetrachlorobenzene	ND	270	ug/Kg	07/18/12 02:56	DD	SW 8270	
1,2,4-Trichlorobenzene	ND	270	ug/Kg	07/18/12 02:56	DD	SW 8270	
1,2-Dichlorobenzene	ND	270	ug/Kg	07/18/12 02:56	DD	SW 8270	
1,3-Dichlorobenzene	ND	270	ug/Kg	07/18/12 02:56	DD	SW 8270	
1,4-Dichlorobenzene	ND	270	ug/Kg	07/18/12 02:56	DD	SW 8270	
2,4,5-Trichlorophenol	ND	270	ug/Kg	07/18/12 02:56	DD	SW 8270	
2,4,6-Trichlorophenol	ND	270	ug/Kg	07/18/12 02:56	DD	SW 8270	
2,4-Dichlorophenol	ND	270	ug/Kg	07/18/12 02:56	DD	SW 8270	
2,4-Dimethylphenol	ND	270	ug/Kg	07/18/12 02:56	DD	SW 8270	
2,4-Dinitrophenol	ND	620	ug/Kg	07/18/12 02:56	DD	SW 8270	
2,4-Dinitrotoluene	ND	270	ug/Kg	07/18/12 02:56	DD	SW 8270	
2,6-Dinitrotoluene	ND	270	ug/Kg	07/18/12 02:56	DD	SW 8270	
2-Chloronaphthalene	ND	270	ug/Kg	07/18/12 02:56	DD	SW 8270	
2-Chlorophenol	ND	270	ug/Kg	07/18/12 02:56	DD	SW 8270	
2-Methylnaphthalene	ND	270	ug/Kg	07/18/12 02:56	DD	SW 8270	
2-Methylphenol (o-cresol)	ND	270	ug/Kg	07/18/12 02:56	DD	SW 8270	
2-Nitroaniline	ND	620	ug/Kg	07/18/12 02:56	DD	SW 8270	
2-Nitrophenol	ND	270	ug/Kg	07/18/12 02:56	DD	SW 8270	
3&4-Methylphenol (m&p-cresol)	ND	390	ug/Kg	07/18/12 02:56	DD	SW 8270	
3,3'-Dichlorobenzidine	ND	270	ug/Kg	07/18/12 02:56	DD	SW 8270	
3-Nitroaniline	ND	620	ug/Kg	07/18/12 02:56	DD	SW 8270	
4,6-Dinitro-2-methylphenol	ND	1100	ug/Kg	07/18/12 02:56	DD	SW 8270	
4-Bromophenyl phenyl ether	ND	390	ug/Kg	07/18/12 02:56	DD	SW 8270	
4-Chloro-3-methylphenol	ND	270	ug/Kg	07/18/12 02:56	DD	SW 8270	
4-Chloroaniline	ND	270	ug/Kg	07/18/12 02:56	DD	SW 8270	
4-Chlorophenyl phenyl ether	ND	270	ug/Kg	07/18/12 02:56	DD	SW 8270	
4-Nitroaniline	ND	620	ug/Kg	07/18/12 02:56	DD	SW 8270	
4-Nitrophenol	ND	1100	ug/Kg	07/18/12 02:56	DD	SW 8270	
Acenaphthene	ND	270	ug/Kg	07/18/12 02:56	DD	SW 8270	
Acenaphthylene	ND	270	ug/Kg	07/18/12 02:56	DD	SW 8270	
Acetophenone	ND	270	ug/Kg	07/18/12 02:56	DD	SW 8270	
Aniline	ND	1100	ug/Kg	07/18/12 02:56	DD	SW 8270	LO
Anthracene	ND	270	ug/Kg	07/18/12 02:56	DD	SW 8270	
Azobenzene	ND	390	ug/Kg	07/18/12 02:56	DD	SW 8270	1
Benz(a)anthracene	870	270	ug/Kg	07/18/12 02:56	DD	SW 8270	
Benzidine	ND	460	ug/Kg	07/18/12 02:56	DD	SW 8270	
Benzo(a)pyrene	600	270	ug/Kg	07/18/12 02:56	DD	SW 8270	
Benzo(b)fluoranthene	840	270	ug/Kg	07/18/12 02:56	DD	SW 8270	
Benzo(ghi)perylene	ND	270	ug/Kg	07/18/12 02:56	DD	SW 8270	
Benzo(k)fluoranthene	280	270	ug/Kg	07/18/12 02:56	DD	SW 8270	
Benzoic acid	ND	1100	ug/Kg	07/18/12 02:56	DD	SW 8270	LO
Benzyl butyl phthalate	ND	270	ug/Kg	07/18/12 02:56	DD	SW 8270	
Bis(2-chloroethoxy)methane	ND	270	ug/Kg	07/18/12 02:56	DD	SW 8270	
Bis(2-chloroethyl)ether	ND	390	ug/Kg	07/18/12 02:56	DD	SW 8270	
Bis(2-chloroisopropyl)ether	ND	270	ug/Kg	07/18/12 02:56	DD	SW 8270	
Bis(2-ethylhexyl)phthalate	ND	270	ug/Kg	07/18/12 02:56	DD	SW 8270	
Carbazole	ND	580	ug/Kg	07/18/12 02:56	DD	SW 8270	

Project ID: 235-245 & 261-263 N 9TH ST
Client ID: B2 (10-12)

Phoenix I.D.: BC11358

Parameter	Result	RL/ PQL	Units	Date/Time	By	Reference
Chrysene	680	270	ug/Kg	07/18/12 02:56	DD	SW 8270
Dibenz(a,h)anthracene	ND	270	ug/Kg	07/18/12 02:56	DD	SW 8270
Dibenzofuran	ND	270	ug/Kg	07/18/12 02:56	DD	SW 8270
Diethyl phthalate	ND	270	ug/Kg	07/18/12 02:56	DD	SW 8270
Dimethylphthalate	ND	270	ug/Kg	07/18/12 02:56	DD	SW 8270
Di-n-butylphthalate	ND	270	ug/Kg	07/18/12 02:56	DD	SW 8270
Di-n-octylphthalate	ND	270	ug/Kg	07/18/12 02:56	DD	SW 8270
Fluoranthene	900	270	ug/Kg	07/18/12 02:56	DD	SW 8270
Fluorene	ND	270	ug/Kg	07/18/12 02:56	DD	SW 8270
Hexachlorobenzene	ND	270	ug/Kg	07/18/12 02:56	DD	SW 8270
Hexachlorobutadiene	ND	270	ug/Kg	07/18/12 02:56	DD	SW 8270
Hexachlorocyclopentadiene	ND	270	ug/Kg	07/18/12 02:56	DD	SW 8270
Hexachloroethane	ND	270	ug/Kg	07/18/12 02:56	DD	SW 8270
Indeno(1,2,3-cd)pyrene	ND	270	ug/Kg	07/18/12 02:56	DD	SW 8270
Isophorone	ND	270	ug/Kg	07/18/12 02:56	DD	SW 8270
Naphthalene	ND	270	ug/Kg	07/18/12 02:56	DD	SW 8270
Nitrobenzene	ND	270	ug/Kg	07/18/12 02:56	DD	SW 8270
N-Nitrosodimethylamine	ND	390	ug/Kg	07/18/12 02:56	DD	SW 8270
N-Nitrosodi-n-propylamine	ND	270	ug/Kg	07/18/12 02:56	DD	SW 8270
N-Nitrosodiphenylamine	ND	390	ug/Kg	07/18/12 02:56	DD	SW 8270
Pentachloronitrobenzene	ND	390	ug/Kg	07/18/12 02:56	DD	SW 8270
Pentachlorophenol	ND	390	ug/Kg	07/18/12 02:56	DD	SW 8270
Phenanthrene	520	270	ug/Kg	07/18/12 02:56	DD	SW 8270
Phenol	ND	270	ug/Kg	07/18/12 02:56	DD	SW 8270
Pyrene	870	270	ug/Kg	07/18/12 02:56	DD	SW 8270
Pyridine	ND	390	ug/Kg	07/18/12 02:56	DD	SW 8270
QA/QC Surrogates						
% 2,4,6-Tribromophenol	81		%	07/18/12 02:56	DD	15 - 130 %
% 2-Fluorobiphenyl	65		%	07/18/12 02:56	DD	30 - 130 %
% 2-Fluorophenol	72		%	07/18/12 02:56	DD	15 - 130 %
% Nitrobenzene-d5	75		%	07/18/12 02:56	DD	30 - 130 %
% Phenol-d5	75		%	07/18/12 02:56	DD	15 - 130 %
% Terphenyl-d14	57		%	07/18/12 02:56	DD	30 - 130 %

1 = This parameter is not certified by NY NELAC for this matrix. NY NELAC does not offer certification for all parameters at this time.
1P = This parameter is pending certification by NY NELAC for this matrix.
1O = This parameter is not certified by NY NELAC for this matrix.

RL/PQL=Reporting/Pratical Quantitation Level (Equivalent to NELAC LOQ, Limit of Quanitation) ND=Not Detected
BRL=Below Reporting Level

Comments:

All soils and sludges are reported on a dry weight basis unless otherwise noted in the sample comments.

If there are any questions regarding this data, please call Phoenix Client Services at extension 200.
This report must not be reproduced except in full as defined by the attached chain of custody.

Phyllis Shiller, Laboratory Director
July 25, 2012
Reviewed and Released by: Bobbi Aloisa, Vice President

PHOENIX

Environmental Laboratories, Inc.
587 East Middle Turnpike, P.O.Box 370, Manchester, CT 06045
Tel. (860) 645-1102 Fax (860) 645-0823

ACCREDITED IN ACCORDANCE WITH nelac NY # 11301

Analysis Report

July 25, 2012

FOR: Attn: Mr. Charles B. Sosik, P.G.
Environmental Business Consultants
1808 Middle Country Rd
Ridge NY 11961-2406

Sample Information		Custody Information		Date	Time
Matrix:	SOLID	Collected by:		07/16/12	0:00
Location Code:	EBC	Received by:	SW	07/16/12	16:14
Rush Request:	Standard	Analyzed by:	see "By" below		
P.O.#:					

Laboratory Data

SDG ID: GBC11129
Phoenix ID: BC11359

Project ID: 235-245 & 261-263 N 9TH ST
Client ID: B3 (10-12)

Parameter	Result	RL/ PQL	Units	Date/Time	By	Reference	
Percent Solid	85		%	07/17/12 20:50	JL	E160.3	
Soil Extraction for SVOA	Completed			07/17/12 00:00	RJ/F	SW3545	
Volatiles							
1,1,1,2-Tetrachloroethane	ND	290	ug/Kg	07/23/12 15:05	R/J	SW8260	
1,1,1-Trichloroethane	ND	290	ug/Kg	07/23/12 15:05	R/J	SW8260	
1,1,2,2-Tetrachloroethane	ND	290	ug/Kg	07/23/12 15:05	R/J	SW8260	
1,1,2-Trichloroethane	ND	290	ug/Kg	07/23/12 15:05	R/J	SW8260	
1,1-Dichloroethane	ND	290	ug/Kg	07/23/12 15:05	R/J	SW8260	
1,1-Dichloroethene	ND	290	ug/Kg	07/23/12 15:05	R/J	SW8260	
1,1-Dichloropropene	ND	290	ug/Kg	07/23/12 15:05	R/J	SW8260	
1,2,3-Trichlorobenzene	ND	290	ug/Kg	07/23/12 15:05	R/J	SW8260	1
1,2,3-Trichloropropane	ND	290	ug/Kg	07/23/12 15:05	R/J	SW8260	
1,2,4-Trichlorobenzene	ND	290	ug/Kg	07/23/12 15:05	R/J	SW8260	
1,2,4-Trimethylbenzene	ND	290	ug/Kg	07/23/12 15:05	R/J	SW8260	
1,2-Dibromo-3-chloropropane	ND	290	ug/Kg	07/23/12 15:05	R/J	SW8260	
1,2-Dibromoethane	ND	290	ug/Kg	07/23/12 15:05	R/J	SW8260	1P
1,2-Dichlorobenzene	ND	290	ug/Kg	07/23/12 15:05	R/J	SW8260	
1,2-Dichloroethane	ND	290	ug/Kg	07/23/12 15:05	R/J	SW8260	
1,2-Dichloropropane	ND	290	ug/Kg	07/23/12 15:05	R/J	SW8260	
1,3,5-Trimethylbenzene	ND	290	ug/Kg	07/23/12 15:05	R/J	SW8260	
1,3-Dichlorobenzene	ND	290	ug/Kg	07/23/12 15:05	R/J	SW8260	
1,3-Dichloropropane	ND	290	ug/Kg	07/23/12 15:05	R/J	SW8260	
1,4-Dichlorobenzene	ND	290	ug/Kg	07/23/12 15:05	R/J	SW8260	
2,2-Dichloropropane	ND	290	ug/Kg	07/23/12 15:05	R/J	SW8260	
2-Chlorotoluene	ND	290	ug/Kg	07/23/12 15:05	R/J	SW8260	
2-Hexanone	ND	1500	ug/Kg	07/23/12 15:05	R/J	SW8260	
2-Isopropyltoluene	ND	290	ug/Kg	07/23/12 15:05	R/J	SW8260	1
4-Chlorotoluene	ND	290	ug/Kg	07/23/12 15:05	R/J	SW8260	

Parameter	Result	RL/ PQL	Units	Date/Time	By	Reference	
4-Methyl-2-pentanone	ND	1500	ug/Kg	07/23/12 15:05	R/J	SW8260	
Acetone	ND	1500	ug/Kg	07/23/12 15:05	R/J	SW8260	
Acrylonitrile	ND	590	ug/Kg	07/23/12 15:05	R/J	SW8260	
Benzene	ND	290	ug/Kg	07/23/12 15:05	R/J	SW8260	
Bromobenzene	ND	290	ug/Kg	07/23/12 15:05	R/J	SW8260	
Bromochloromethane	ND	290	ug/Kg	07/23/12 15:05	R/J	SW8260	
Bromodichloromethane	ND	290	ug/Kg	07/23/12 15:05	R/J	SW8260	
Bromoform	ND	290	ug/Kg	07/23/12 15:05	R/J	SW8260	
Bromomethane	ND	290	ug/Kg	07/23/12 15:05	R/J	SW8260	
Carbon Disulfide	ND	290	ug/Kg	07/23/12 15:05	R/J	SW8260	
Carbon tetrachloride	ND	290	ug/Kg	07/23/12 15:05	R/J	SW8260	
Chlorobenzene	ND	290	ug/Kg	07/23/12 15:05	R/J	SW8260	
Chloroethane	ND	290	ug/Kg	07/23/12 15:05	R/J	SW8260	
Chloroform	ND	290	ug/Kg	07/23/12 15:05	R/J	SW8260	
Chloromethane	ND	290	ug/Kg	07/23/12 15:05	R/J	SW8260	
cis-1,2-Dichloroethene	ND	290	ug/Kg	07/23/12 15:05	R/J	SW8260	
cis-1,3-Dichloropropene	ND	290	ug/Kg	07/23/12 15:05	R/J	SW8260	1
Dibromochloromethane	ND	290	ug/Kg	07/23/12 15:05	R/J	SW8260	
Dibromomethane	ND	290	ug/Kg	07/23/12 15:05	R/J	SW8260	
Dichlorodifluoromethane	ND	290	ug/Kg	07/23/12 15:05	R/J	SW8260	
Ethylbenzene	ND	290	ug/Kg	07/23/12 15:05	R/J	SW8260	
Hexachlorobutadiene	ND	290	ug/Kg	07/23/12 15:05	R/J	SW8260	1P
Isopropylbenzene	ND	290	ug/Kg	07/23/12 15:05	R/J	SW8260	
m&p-Xylene	ND	290	ug/Kg	07/23/12 15:05	R/J	SW8260	
Methyl Ethyl Ketone	ND	1500	ug/Kg	07/23/12 15:05	R/J	SW8260	
Methyl t-butyl ether (MTBE)	ND	590	ug/Kg	07/23/12 15:05	R/J	SW8260	
Methylene chloride	ND	290	ug/Kg	07/23/12 15:05	R/J	SW8260	
Naphthalene	ND	290	ug/Kg	07/23/12 15:05	R/J	SW8260	
n-Butylbenzene	ND	290	ug/Kg	07/23/12 15:05	R/J	SW8260	
n-Propylbenzene	ND	290	ug/Kg	07/23/12 15:05	R/J	SW8260	
o-Xylene	ND	290	ug/Kg	07/23/12 15:05	R/J	SW8260	
p-Isopropyltoluene	ND	290	ug/Kg	07/23/12 15:05	R/J	SW8260	
sec-Butylbenzene	ND	290	ug/Kg	07/23/12 15:05	R/J	SW8260	
Styrene	ND	290	ug/Kg	07/23/12 15:05	R/J	SW8260	
tert-Butylbenzene	ND	290	ug/Kg	07/23/12 15:05	R/J	SW8260	
Tetrachloroethene	ND	290	ug/Kg	07/23/12 15:05	R/J	SW8260	
Tetrahydrofuran (THF)	ND	590	ug/Kg	07/23/12 15:05	R/J	SW8260	1
Toluene	ND	290	ug/Kg	07/23/12 15:05	R/J	SW8260	
Total Xylenes	ND	290	ug/Kg	07/23/12 15:05	R/J	SW8260	
trans-1,2-Dichloroethene	ND	290	ug/Kg	07/23/12 15:05	R/J	SW8260	
trans-1,3-Dichloropropene	ND	290	ug/Kg	07/23/12 15:05	R/J	SW8260	
trans-1,4-dichloro-2-butene	ND	590	ug/Kg	07/23/12 15:05	R/J	SW8260	
Trichloroethene	ND	290	ug/Kg	07/23/12 15:05	R/J	SW8260	
Trichlorofluoromethane	ND	290	ug/Kg	07/23/12 15:05	R/J	SW8260	
Trichlorotrifluoroethane	ND	290	ug/Kg	07/23/12 15:05	R/J	SW8260	
Vinyl chloride	ND	290	ug/Kg	07/23/12 15:05	R/J	SW8260	
QA/QC Surrogates							
% 1,2-dichlorobenzene-d4	99		%	07/23/12 15:05	R/J	70 - 130 %	
% Bromofluorobenzene	99		%	07/23/12 15:05	R/J	70 - 130 %	
% Dibromofluoromethane	93		%	07/23/12 15:05	R/J	70 - 130 %	

Parameter	Result	RL/ PQL	Units	Date/Time	By	Reference	
% Toluene-d8	100		%	07/23/12 15:05	R/J	70 - 130 %	

Semivolatiles

1,2,4,5-Tetrachlorobenzene	ND	270	ug/Kg	07/18/12 03:26	DD	SW 8270	
1,2,4-Trichlorobenzene	ND	270	ug/Kg	07/18/12 03:26	DD	SW 8270	
1,2-Dichlorobenzene	ND	270	ug/Kg	07/18/12 03:26	DD	SW 8270	
1,3-Dichlorobenzene	ND	270	ug/Kg	07/18/12 03:26	DD	SW 8270	
1,4-Dichlorobenzene	ND	270	ug/Kg	07/18/12 03:26	DD	SW 8270	
2,4,5-Trichlorophenol	ND	270	ug/Kg	07/18/12 03:26	DD	SW 8270	
2,4,6-Trichlorophenol	ND	270	ug/Kg	07/18/12 03:26	DD	SW 8270	
2,4-Dichlorophenol	ND	270	ug/Kg	07/18/12 03:26	DD	SW 8270	
2,4-Dimethylphenol	ND	270	ug/Kg	07/18/12 03:26	DD	SW 8270	
2,4-Dinitrophenol	ND	610	ug/Kg	07/18/12 03:26	DD	SW 8270	
2,4-Dinitrotoluene	ND	270	ug/Kg	07/18/12 03:26	DD	SW 8270	
2,6-Dinitrotoluene	ND	270	ug/Kg	07/18/12 03:26	DD	SW 8270	
2-Chloronaphthalene	ND	270	ug/Kg	07/18/12 03:26	DD	SW 8270	
2-Chlorophenol	ND	270	ug/Kg	07/18/12 03:26	DD	SW 8270	
2-Methylnaphthalene	ND	270	ug/Kg	07/18/12 03:26	DD	SW 8270	
2-Methylphenol (o-cresol)	ND	270	ug/Kg	07/18/12 03:26	DD	SW 8270	
2-Nitroaniline	ND	610	ug/Kg	07/18/12 03:26	DD	SW 8270	
2-Nitrophenol	ND	270	ug/Kg	07/18/12 03:26	DD	SW 8270	
3&4-Methylphenol (m&p-cresol)	ND	380	ug/Kg	07/18/12 03:26	DD	SW 8270	
3,3'-Dichlorobenzidine	ND	270	ug/Kg	07/18/12 03:26	DD	SW 8270	
3-Nitroaniline	ND	610	ug/Kg	07/18/12 03:26	DD	SW 8270	
4,6-Dinitro-2-methylphenol	ND	1100	ug/Kg	07/18/12 03:26	DD	SW 8270	
4-Bromophenyl phenyl ether	ND	380	ug/Kg	07/18/12 03:26	DD	SW 8270	
4-Chloro-3-methylphenol	ND	270	ug/Kg	07/18/12 03:26	DD	SW 8270	
4-Chloroaniline	ND	270	ug/Kg	07/18/12 03:26	DD	SW 8270	
4-Chlorophenyl phenyl ether	ND	270	ug/Kg	07/18/12 03:26	DD	SW 8270	
4-Nitroaniline	ND	610	ug/Kg	07/18/12 03:26	DD	SW 8270	
4-Nitrophenol	ND	1100	ug/Kg	07/18/12 03:26	DD	SW 8270	
Acenaphthene	ND	270	ug/Kg	07/18/12 03:26	DD	SW 8270	
Acenaphthylene	ND	270	ug/Kg	07/18/12 03:26	DD	SW 8270	
Acetophenone	ND	270	ug/Kg	07/18/12 03:26	DD	SW 8270	
Aniline	ND	1100	ug/Kg	07/18/12 03:26	DD	SW 8270	LO
Anthracene	ND	270	ug/Kg	07/18/12 03:26	DD	SW 8270	
Azobenzene	ND	380	ug/Kg	07/18/12 03:26	DD	SW 8270	1
Benz(a)anthracene	ND	270	ug/Kg	07/18/12 03:26	DD	SW 8270	
Benzidine	ND	460	ug/Kg	07/18/12 03:26	DD	SW 8270	
Benzo(a)pyrene	ND	270	ug/Kg	07/18/12 03:26	DD	SW 8270	
Benzo(b)fluoranthene	ND	270	ug/Kg	07/18/12 03:26	DD	SW 8270	
Benzo(ghi)perylene	ND	270	ug/Kg	07/18/12 03:26	DD	SW 8270	
Benzo(k)fluoranthene	ND	270	ug/Kg	07/18/12 03:26	DD	SW 8270	
Benzoic acid	ND	1100	ug/Kg	07/18/12 03:26	DD	SW 8270	LO
Benzyl butyl phthalate	ND	270	ug/Kg	07/18/12 03:26	DD	SW 8270	
Bis(2-chloroethoxy)methane	ND	270	ug/Kg	07/18/12 03:26	DD	SW 8270	
Bis(2-chloroethyl)ether	ND	380	ug/Kg	07/18/12 03:26	DD	SW 8270	
Bis(2-chloroisopropyl)ether	ND	270	ug/Kg	07/18/12 03:26	DD	SW 8270	
Bis(2-ethylhexyl)phthalate	ND	270	ug/Kg	07/18/12 03:26	DD	SW 8270	
Carbazole	ND	570	ug/Kg	07/18/12 03:26	DD	SW 8270	

Project ID: 235-245 & 261-263 N 9TH ST
Client ID: B3 (10-12)

Phoenix I.D.: BC11359

Parameter	Result	RL/ PQL	Units	Date/Time	By	Reference
Chrysene	ND	270	ug/Kg	07/18/12 03:26	DD	SW 8270
Dibenz(a,h)anthracene	ND	270	ug/Kg	07/18/12 03:26	DD	SW 8270
Dibenzofuran	ND	270	ug/Kg	07/18/12 03:26	DD	SW 8270
Diethyl phthalate	ND	270	ug/Kg	07/18/12 03:26	DD	SW 8270
Dimethylphthalate	ND	270	ug/Kg	07/18/12 03:26	DD	SW 8270
Di-n-butylphthalate	ND	270	ug/Kg	07/18/12 03:26	DD	SW 8270
Di-n-octylphthalate	ND	270	ug/Kg	07/18/12 03:26	DD	SW 8270
Fluoranthene	ND	270	ug/Kg	07/18/12 03:26	DD	SW 8270
Fluorene	ND	270	ug/Kg	07/18/12 03:26	DD	SW 8270
Hexachlorobenzene	ND	270	ug/Kg	07/18/12 03:26	DD	SW 8270
Hexachlorobutadiene	ND	270	ug/Kg	07/18/12 03:26	DD	SW 8270
Hexachlorocyclopentadiene	ND	270	ug/Kg	07/18/12 03:26	DD	SW 8270
Hexachloroethane	ND	270	ug/Kg	07/18/12 03:26	DD	SW 8270
Indeno(1,2,3-cd)pyrene	ND	270	ug/Kg	07/18/12 03:26	DD	SW 8270
Isophorone	ND	270	ug/Kg	07/18/12 03:26	DD	SW 8270
Naphthalene	ND	270	ug/Kg	07/18/12 03:26	DD	SW 8270
Nitrobenzene	ND	270	ug/Kg	07/18/12 03:26	DD	SW 8270
N-Nitrosodimethylamine	ND	380	ug/Kg	07/18/12 03:26	DD	SW 8270
N-Nitrosodi-n-propylamine	ND	270	ug/Kg	07/18/12 03:26	DD	SW 8270
N-Nitrosodiphenylamine	ND	380	ug/Kg	07/18/12 03:26	DD	SW 8270
Pentachloronitrobenzene	ND	380	ug/Kg	07/18/12 03:26	DD	SW 8270
Pentachlorophenol	ND	380	ug/Kg	07/18/12 03:26	DD	SW 8270
Phenanthrene	ND	270	ug/Kg	07/18/12 03:26	DD	SW 8270
Phenol	ND	270	ug/Kg	07/18/12 03:26	DD	SW 8270
Pyrene	ND	270	ug/Kg	07/18/12 03:26	DD	SW 8270
Pyridine	ND	380	ug/Kg	07/18/12 03:26	DD	SW 8270
QA/QC Surrogates						
% 2,4,6-Tribromophenol	81		%	07/18/12 03:26	DD	15 - 130 %
% 2-Fluorobiphenyl	69		%	07/18/12 03:26	DD	30 - 130 %
% 2-Fluorophenol	73		%	07/18/12 03:26	DD	15 - 130 %
% Nitrobenzene-d5	77		%	07/18/12 03:26	DD	30 - 130 %
% Phenol-d5	77		%	07/18/12 03:26	DD	15 - 130 %
% Terphenyl-d14	64		%	07/18/12 03:26	DD	30 - 130 %

Project ID: 235-245 & 261-263 N 9TH ST

Phoenix I.D.: BC11359

Client ID: B3 (10-12)

Parameter	Result	RL/ PQL	Units	Date/Time	By	Reference

1 = This parameter is not certified by NY NELAC for this matrix. NY NELAC does not offer certification for all parameters at this time.
1P = This parameter is pending certification by NY NELAC for this matrix.
1O = This parameter is not certified by NY NELAC for this matrix.

RL/PQL=Reporting/Pratical Quantitation Level (Equivalent to NELAC LOQ, Limit of Quanitation) ND=Not Detected
BRL=Below Reporting Level

Comments:

Elevated reporting limits for volatiles due to dilution for sample matrix. Low-level samples were analyzed with poor internal standard response.

All soils and sludges are reported on a dry weight basis unless otherwise noted in the sample comments.

If there are any questions regarding this data, please call Phoenix Client Services at extension 200.
This report must not be reproduced except in full as defined by the attached chain of custody.

Phyllis Shiller, Laboratory Director

July 25, 2012

Reviewed and Released by: Bobbi Aloisa, Vice President

PHOENIX

Environmental Laboratories, Inc.
587 East Middle Turnpike, P.O.Box 370, Manchester, CT 06045
Tel. (860) 645-1102 Fax (860) 645-0823

ACCREDITED IN ACCORDANCE WITH nelac NY # 11301

Analysis Report

July 25, 2012

FOR: Attn: Mr. Charles B. Sosik, P.G.
Environmental Business Consultants
1808 Middle Country Rd
Ridge NY 11961-2406

Sample Information		Custody Information		Date	Time
Matrix:	SOLID	Collected by:		07/16/12	0:00
Location Code:	EBC	Received by:	SW	07/16/12	16:14
Rush Request:	Standard	Analyzed by:	see "By" below		
P.O.#:					

Laboratory Data

SDG ID: GBC11129
Phoenix ID: BC11360

Project ID: 235-245 & 261-263 N 9TH ST
Client ID: B4 (10-12)

Parameter	Result	RL/ PQL	Units	Date/Time	By	Reference	
Percent Solid	63		%	07/17/12 20:50	JL	E160.3	
Soil Extraction for SVOA	Completed			07/17/12 00:00	RJ/F	SW3545	
Volatiles							
1,1,1,2-Tetrachloroethane	ND	6.6	ug/Kg	07/23/12 21:29	R/J	SW8260	
1,1,1-Trichloroethane	ND	6.6	ug/Kg	07/23/12 21:29	R/J	SW8260	
1,1,2,2-Tetrachloroethane	ND	6.6	ug/Kg	07/23/12 21:29	R/J	SW8260	
1,1,2-Trichloroethane	ND	6.6	ug/Kg	07/23/12 21:29	R/J	SW8260	
1,1-Dichloroethane	ND	6.6	ug/Kg	07/23/12 21:29	R/J	SW8260	
1,1-Dichloroethene	ND	6.6	ug/Kg	07/23/12 21:29	R/J	SW8260	
1,1-Dichloropropene	ND	6.6	ug/Kg	07/23/12 21:29	R/J	SW8260	
1,2,3-Trichlorobenzene	ND	6.6	ug/Kg	07/23/12 21:29	R/J	SW8260	1
1,2,3-Trichloropropane	ND	6.6	ug/Kg	07/23/12 21:29	R/J	SW8260	
1,2,4-Trichlorobenzene	ND	6.6	ug/Kg	07/23/12 21:29	R/J	SW8260	
1,2,4-Trimethylbenzene	ND	6.6	ug/Kg	07/23/12 21:29	R/J	SW8260	
1,2-Dibromo-3-chloropropane	ND	6.6	ug/Kg	07/23/12 21:29	R/J	SW8260	
1,2-Dibromoethane	ND	6.6	ug/Kg	07/23/12 21:29	R/J	SW8260	1P
1,2-Dichlorobenzene	ND	6.6	ug/Kg	07/23/12 21:29	R/J	SW8260	
1,2-Dichloroethane	ND	6.6	ug/Kg	07/23/12 21:29	R/J	SW8260	
1,2-Dichloropropane	ND	6.6	ug/Kg	07/23/12 21:29	R/J	SW8260	
1,3,5-Trimethylbenzene	ND	6.6	ug/Kg	07/23/12 21:29	R/J	SW8260	
1,3-Dichlorobenzene	ND	6.6	ug/Kg	07/23/12 21:29	R/J	SW8260	
1,3-Dichloropropane	ND	6.6	ug/Kg	07/23/12 21:29	R/J	SW8260	
1,4-Dichlorobenzene	ND	6.6	ug/Kg	07/23/12 21:29	R/J	SW8260	
2,2-Dichloropropane	ND	6.6	ug/Kg	07/23/12 21:29	R/J	SW8260	
2-Chlorotoluene	ND	6.6	ug/Kg	07/23/12 21:29	R/J	SW8260	
2-Hexanone	ND	33	ug/Kg	07/23/12 21:29	R/J	SW8260	
2-Isopropyltoluene	ND	6.6	ug/Kg	07/23/12 21:29	R/J	SW8260	1
4-Chlorotoluene	ND	6.6	ug/Kg	07/23/12 21:29	R/J	SW8260	

Project ID: 235-245 & 261-263 N 9TH ST
Client ID: B4 (10-12)

Phoenix I.D.: BC11360

Parameter	Result	RL/ PQL	Units	Date/Time	By	Reference	
4-Methyl-2-pentanone	ND	33	ug/Kg	07/23/12 21:29	R/J	SW8260	
Acetone	ND	33	ug/Kg	07/23/12 21:29	R/J	SW8260	
Acrylonitrile	ND	13	ug/Kg	07/23/12 21:29	R/J	SW8260	
Benzene	ND	6.6	ug/Kg	07/23/12 21:29	R/J	SW8260	
Bromobenzene	ND	6.6	ug/Kg	07/23/12 21:29	R/J	SW8260	
Bromochloromethane	ND	6.6	ug/Kg	07/23/12 21:29	R/J	SW8260	
Bromodichloromethane	ND	6.6	ug/Kg	07/23/12 21:29	R/J	SW8260	
Bromoform	ND	6.6	ug/Kg	07/23/12 21:29	R/J	SW8260	
Bromomethane	ND	6.6	ug/Kg	07/23/12 21:29	R/J	SW8260	
Carbon Disulfide	ND	6.6	ug/Kg	07/23/12 21:29	R/J	SW8260	
Carbon tetrachloride	ND	6.6	ug/Kg	07/23/12 21:29	R/J	SW8260	
Chlorobenzene	ND	6.6	ug/Kg	07/23/12 21:29	R/J	SW8260	
Chloroethane	ND	6.6	ug/Kg	07/23/12 21:29	R/J	SW8260	
Chloroform	ND	6.6	ug/Kg	07/23/12 21:29	R/J	SW8260	
Chloromethane	ND	6.6	ug/Kg	07/23/12 21:29	R/J	SW8260	
cis-1,2-Dichloroethene	ND	6.6	ug/Kg	07/23/12 21:29	R/J	SW8260	
cis-1,3-Dichloropropene	ND	6.6	ug/Kg	07/23/12 21:29	R/J	SW8260	1
Dibromochloromethane	ND	6.6	ug/Kg	07/23/12 21:29	R/J	SW8260	
Dibromomethane	ND	6.6	ug/Kg	07/23/12 21:29	R/J	SW8260	
Dichlorodifluoromethane	ND	6.6	ug/Kg	07/23/12 21:29	R/J	SW8260	
Ethylbenzene	ND	6.6	ug/Kg	07/23/12 21:29	R/J	SW8260	
Hexachlorobutadiene	ND	6.6	ug/Kg	07/23/12 21:29	R/J	SW8260	1P
Isopropylbenzene	ND	6.6	ug/Kg	07/23/12 21:29	R/J	SW8260	
m&p-Xylene	ND	6.6	ug/Kg	07/23/12 21:29	R/J	SW8260	
Methyl Ethyl Ketone	ND	33	ug/Kg	07/23/12 21:29	R/J	SW8260	
Methyl t-butyl ether (MTBE)	ND	13	ug/Kg	07/23/12 21:29	R/J	SW8260	
Methylene chloride	ND	6.6	ug/Kg	07/23/12 21:29	R/J	SW8260	
Naphthalene	ND	6.6	ug/Kg	07/23/12 21:29	R/J	SW8260	
n-Butylbenzene	ND	6.6	ug/Kg	07/23/12 21:29	R/J	SW8260	
n-Propylbenzene	ND	6.6	ug/Kg	07/23/12 21:29	R/J	SW8260	
o-Xylene	ND	6.6	ug/Kg	07/23/12 21:29	R/J	SW8260	
p-Isopropyltoluene	ND	6.6	ug/Kg	07/23/12 21:29	R/J	SW8260	
sec-Butylbenzene	ND	6.6	ug/Kg	07/23/12 21:29	R/J	SW8260	
Styrene	ND	6.6	ug/Kg	07/23/12 21:29	R/J	SW8260	
tert-Butylbenzene	ND	6.6	ug/Kg	07/23/12 21:29	R/J	SW8260	
Tetrachloroethene	ND	6.6	ug/Kg	07/23/12 21:29	R/J	SW8260	
Tetrahydrofuran (THF)	ND	13	ug/Kg	07/23/12 21:29	R/J	SW8260	1
Toluene	ND	6.6	ug/Kg	07/23/12 21:29	R/J	SW8260	
Total Xylenes	ND	6.6	ug/Kg	07/23/12 21:29	R/J	SW8260	
trans-1,2-Dichloroethene	ND	6.6	ug/Kg	07/23/12 21:29	R/J	SW8260	
trans-1,3-Dichloropropene	ND	6.6	ug/Kg	07/23/12 21:29	R/J	SW8260	
trans-1,4-dichloro-2-butene	ND	13	ug/Kg	07/23/12 21:29	R/J	SW8260	
Trichloroethene	ND	6.6	ug/Kg	07/23/12 21:29	R/J	SW8260	
Trichlorofluoromethane	ND	6.6	ug/Kg	07/23/12 21:29	R/J	SW8260	
Trichlorotrifluoroethane	ND	6.6	ug/Kg	07/23/12 21:29	R/J	SW8260	
Vinyl chloride	ND	6.6	ug/Kg	07/23/12 21:29	R/J	SW8260	
QA/QC Surrogates							
% 1,2-dichlorobenzene-d4	100		%	07/23/12 21:29	R/J	70 - 130 %	
% Bromofluorobenzene	90		%	07/23/12 21:29	R/J	70 - 130 %	
% Dibromofluoromethane	101		%	07/23/12 21:29	R/J	70 - 130 %	

Parameter	Result	RL/ PQL	Units	Date/Time	By	Reference	
% Toluene-d8	97		%	07/23/12 21:29	R/J	70 - 130 %	
Semivolatiles							
1,2,4,5-Tetrachlorobenzene	ND	370	ug/Kg	07/18/12 03:54	DD	SW 8270	
1,2,4-Trichlorobenzene	ND	370	ug/Kg	07/18/12 03:54	DD	SW 8270	
1,2-Dichlorobenzene	ND	370	ug/Kg	07/18/12 03:54	DD	SW 8270	
1,3-Dichlorobenzene	ND	370	ug/Kg	07/18/12 03:54	DD	SW 8270	
1,4-Dichlorobenzene	ND	370	ug/Kg	07/18/12 03:54	DD	SW 8270	
2,4,5-Trichlorophenol	ND	370	ug/Kg	07/18/12 03:54	DD	SW 8270	
2,4,6-Trichlorophenol	ND	370	ug/Kg	07/18/12 03:54	DD	SW 8270	
2,4-Dichlorophenol	ND	370	ug/Kg	07/18/12 03:54	DD	SW 8270	
2,4-Dimethylphenol	ND	370	ug/Kg	07/18/12 03:54	DD	SW 8270	
2,4-Dinitrophenol	ND	840	ug/Kg	07/18/12 03:54	DD	SW 8270	
2,4-Dinitrotoluene	ND	370	ug/Kg	07/18/12 03:54	DD	SW 8270	
2,6-Dinitrotoluene	ND	370	ug/Kg	07/18/12 03:54	DD	SW 8270	
2-Chloronaphthalene	ND	370	ug/Kg	07/18/12 03:54	DD	SW 8270	
2-Chlorophenol	ND	370	ug/Kg	07/18/12 03:54	DD	SW 8270	
2-Methylnaphthalene	ND	370	ug/Kg	07/18/12 03:54	DD	SW 8270	
2-Methylphenol (o-cresol)	ND	370	ug/Kg	07/18/12 03:54	DD	SW 8270	
2-Nitroaniline	ND	840	ug/Kg	07/18/12 03:54	DD	SW 8270	
2-Nitrophenol	ND	370	ug/Kg	07/18/12 03:54	DD	SW 8270	
3&4-Methylphenol (m&p-cresol)	ND	520	ug/Kg	07/18/12 03:54	DD	SW 8270	
3,3'-Dichlorobenzidine	ND	370	ug/Kg	07/18/12 03:54	DD	SW 8270	
3-Nitroaniline	ND	840	ug/Kg	07/18/12 03:54	DD	SW 8270	
4,6-Dinitro-2-methylphenol	ND	1500	ug/Kg	07/18/12 03:54	DD	SW 8270	
4-Bromophenyl phenyl ether	ND	520	ug/Kg	07/18/12 03:54	DD	SW 8270	
4-Chloro-3-methylphenol	ND	370	ug/Kg	07/18/12 03:54	DD	SW 8270	
4-Chloroaniline	ND	370	ug/Kg	07/18/12 03:54	DD	SW 8270	
4-Chlorophenyl phenyl ether	ND	370	ug/Kg	07/18/12 03:54	DD	SW 8270	
4-Nitroaniline	ND	840	ug/Kg	07/18/12 03:54	DD	SW 8270	
4-Nitrophenol	ND	1500	ug/Kg	07/18/12 03:54	DD	SW 8270	
Acenaphthene	ND	370	ug/Kg	07/18/12 03:54	DD	SW 8270	
Acenaphthylene	ND	370	ug/Kg	07/18/12 03:54	DD	SW 8270	
Acetophenone	ND	370	ug/Kg	07/18/12 03:54	DD	SW 8270	
Aniline	ND	1500	ug/Kg	07/18/12 03:54	DD	SW 8270	LO
Anthracene	ND	370	ug/Kg	07/18/12 03:54	DD	SW 8270	
Azobenzene	ND	520	ug/Kg	07/18/12 03:54	DD	SW 8270	1
Benz(a)anthracene	ND	370	ug/Kg	07/18/12 03:54	DD	SW 8270	
Benzidine	ND	630	ug/Kg	07/18/12 03:54	DD	SW 8270	
Benzo(a)pyrene	ND	370	ug/Kg	07/18/12 03:54	DD	SW 8270	
Benzo(b)fluoranthene	ND	370	ug/Kg	07/18/12 03:54	DD	SW 8270	
Benzo(ghi)perylene	ND	370	ug/Kg	07/18/12 03:54	DD	SW 8270	
Benzo(k)fluoranthene	ND	370	ug/Kg	07/18/12 03:54	DD	SW 8270	
Benzoic acid	ND	1500	ug/Kg	07/18/12 03:54	DD	SW 8270	LO
Benzyl butyl phthalate	ND	370	ug/Kg	07/18/12 03:54	DD	SW 8270	
Bis(2-chloroethoxy)methane	ND	370	ug/Kg	07/18/12 03:54	DD	SW 8270	
Bis(2-chloroethyl)ether	ND	520	ug/Kg	07/18/12 03:54	DD	SW 8270	
Bis(2-chloroisopropyl)ether	ND	370	ug/Kg	07/18/12 03:54	DD	SW 8270	
Bis(2-ethylhexyl)phthalate	ND	370	ug/Kg	07/18/12 03:54	DD	SW 8270	
Carbazole	ND	790	ug/Kg	07/18/12 03:54	DD	SW 8270	

Project ID: 235-245 & 261-263 N 9TH ST
Client ID: B4 (10-12)

Phoenix I.D.: BC11360

Parameter	Result	RL/ PQL	Units	Date/Time	By	Reference
Chrysene	ND	370	ug/Kg	07/18/12 03:54	DD	SW 8270
Dibenz(a,h)anthracene	ND	370	ug/Kg	07/18/12 03:54	DD	SW 8270
Dibenzofuran	ND	370	ug/Kg	07/18/12 03:54	DD	SW 8270
Diethyl phthalate	ND	370	ug/Kg	07/18/12 03:54	DD	SW 8270
Dimethylphthalate	ND	370	ug/Kg	07/18/12 03:54	DD	SW 8270
Di-n-butylphthalate	ND	370	ug/Kg	07/18/12 03:54	DD	SW 8270
Di-n-octylphthalate	ND	370	ug/Kg	07/18/12 03:54	DD	SW 8270
Fluoranthene	ND	370	ug/Kg	07/18/12 03:54	DD	SW 8270
Fluorene	ND	370	ug/Kg	07/18/12 03:54	DD	SW 8270
Hexachlorobenzene	ND	370	ug/Kg	07/18/12 03:54	DD	SW 8270
Hexachlorobutadiene	ND	370	ug/Kg	07/18/12 03:54	DD	SW 8270
Hexachlorocyclopentadiene	ND	370	ug/Kg	07/18/12 03:54	DD	SW 8270
Hexachloroethane	ND	370	ug/Kg	07/18/12 03:54	DD	SW 8270
Indeno(1,2,3-cd)pyrene	ND	370	ug/Kg	07/18/12 03:54	DD	SW 8270
Isophorone	ND	370	ug/Kg	07/18/12 03:54	DD	SW 8270
Naphthalene	ND	370	ug/Kg	07/18/12 03:54	DD	SW 8270
Nitrobenzene	ND	370	ug/Kg	07/18/12 03:54	DD	SW 8270
N-Nitrosodimethylamine	ND	520	ug/Kg	07/18/12 03:54	DD	SW 8270
N-Nitrosodi-n-propylamine	ND	370	ug/Kg	07/18/12 03:54	DD	SW 8270
N-Nitrosodiphenylamine	ND	520	ug/Kg	07/18/12 03:54	DD	SW 8270
Pentachloronitrobenzene	ND	520	ug/Kg	07/18/12 03:54	DD	SW 8270
Pentachlorophenol	ND	520	ug/Kg	07/18/12 03:54	DD	SW 8270
Phenanthrene	ND	370	ug/Kg	07/18/12 03:54	DD	SW 8270
Phenol	ND	370	ug/Kg	07/18/12 03:54	DD	SW 8270
Pyrene	ND	370	ug/Kg	07/18/12 03:54	DD	SW 8270
Pyridine	ND	520	ug/Kg	07/18/12 03:54	DD	SW 8270
QA/QC Surrogates						
% 2,4,6-Tribromophenol	82		%	07/18/12 03:54	DD	15 - 130 %
% 2-Fluorobiphenyl	61		%	07/18/12 03:54	DD	30 - 130 %
% 2-Fluorophenol	73		%	07/18/12 03:54	DD	15 - 130 %
% Nitrobenzene-d5	73		%	07/18/12 03:54	DD	30 - 130 %
% Phenol-d5	77		%	07/18/12 03:54	DD	15 - 130 %
% Terphenyl-d14	56		%	07/18/12 03:54	DD	30 - 130 %

1 = This parameter is not certified by NY NELAC for this matrix. NY NELAC does not offer certification for all parameters at this time.
1P = This parameter is pending certification by NY NELAC for this matrix.
1O = This parameter is not certified by NY NELAC for this matrix.

RL/PQL=Reporting/Pratical Quantitation Level (Equivalent to NELAC LOQ, Limit of Quanitation) ND=Not Detected
BRL=Below Reporting Level

Comments:

All soils and sludges are reported on a dry weight basis unless otherwise noted in the sample comments.

If there are any questions regarding this data, please call Phoenix Client Services at extension 200.
This report must not be reproduced except in full as defined by the attached chain of custody.

Phyllis Shiller, Laboratory Director
July 25, 2012
Reviewed and Released by: Bobbi Aloisa, Vice President

PHOENIX

Environmental Laboratories, Inc.
587 East Middle Turnpike, P.O.Box 370, Manchester, CT 06045
Tel. (860) 645-1102 Fax (860) 645-0823

ACCREDITED IN ACCORDANCE WITH nelac NY # 11301

Analysis Report

July 25, 2012

FOR: Attn: Mr. Charles B. Sosik, P.G.
Environmental Business Consultants
1808 Middle Country Rd
Ridge NY 11961-2406

Sample Information		Custody Information		Date	Time
Matrix:	SOLID	Collected by:		07/16/12	0:00
Location Code:	EBC	Received by:	SW	07/16/12	16:14
Rush Request:	Standard	Analyzed by:	see "By" below		
P.O.#:					

Laboratory Data

SDG ID: GBC11129
Phoenix ID: BC11361

Project ID: 235-245 & 261-263 N 9TH ST
Client ID: DUPLICATE

Parameter	Result	RL/ PQL	Units	Date/Time	By	Reference
Silver	< 0.37	0.37	mg/Kg	07/18/12 18:24	EK	SW6010
Aluminum	7690	55	mg/Kg	07/20/12 18:05	EK	SW6010
Arsenic	5.5	0.7	mg/Kg	07/18/12 18:24	EK	SW6010
Barium	153	0.37	mg/Kg	07/18/12 18:24	EK	SW6010
Beryllium	< 0.29	0.29	mg/Kg	07/18/12 18:24	EK	SW6010
Calcium	36000	55	mg/Kg	07/20/12 18:05	EK	SW6010
Cadmium	< 0.37	0.37	mg/Kg	07/18/12 18:24	EK	SW6010
Cobalt	5.99	0.37	mg/Kg	07/18/12 18:24	EK	SW6010
Chromium	15.4	0.37	mg/Kg	07/18/12 18:24	EK	SW6010
Copper	59.1	0.37	mg/kg	07/18/12 18:24	EK	SW6010
Iron	15700	55	mg/Kg	07/20/12 18:05	EK	SW6010
Mercury	0.48	0.07	mg/Kg	07/18/12 14:17	RS	SW-7471
Potassium	1380	5.5	mg/Kg	07/20/12 18:08	EK	SW6010
Magnesium	9380	55	mg/Kg	07/20/12 18:05	EK	SW6010
Manganese	310	3.7	mg/Kg	07/20/12 18:05	EK	SW6010
Sodium	520	5.5	mg/Kg	07/20/12 18:08	EK	SW6010
Nickel	13.9	0.37	mg/Kg	07/18/12 18:24	EK	SW6010
Lead	127	0.37	mg/Kg	07/20/12 18:08	EK	SW6010
Antimony	< 3.7	3.7	mg/Kg	07/18/12 18:24	EK	SW6010
Selenium	< 1.5	1.5	mg/Kg	07/18/12 18:24	EK	SW6010
Thallium	< 3.3	3.3	mg/Kg	07/18/12 18:24	EK	SW6010
Vanadium	30.3	0.37	mg/Kg	07/18/12 18:24	EK	SW6010
Zinc	132	0.37	mg/Kg	07/20/12 18:08	EK	SW6010
Percent Solid	91		%	07/17/12 20:50	JL	E160.3
Soil Extraction for PCB	Completed			07/17/12 00:00	RB/F	SW3545
Soil Extraction for Pesticide	Completed			07/17/12 00:00	RB	SW3545
Soil Extraction for SVOA	Completed			07/17/12 00:00	RJ/F	SW3545
Mercury Digestion	Completed			07/18/12 00:00	X/X	SW7471

Parameter	Result	RL/ PQL	Units	Date/Time	By	Reference	
Total Metals Digest	Completed			07/17/12 00:00	AG	SW846 - 3050	
Polychlorinated Biphenyls							
PCB-1016	ND	360	ug/Kg	07/18/12 10:17	MH	SW 8082	
PCB-1221	ND	360	ug/Kg	07/18/12 10:17	MH	SW 8082	
PCB-1232	ND	360	ug/Kg	07/18/12 10:17	MH	SW 8082	
PCB-1242	ND	360	ug/Kg	07/18/12 10:17	MH	SW 8082	
PCB-1248	ND	360	ug/Kg	07/18/12 10:17	MH	SW 8082	
PCB-1254	ND	360	ug/Kg	07/18/12 10:17	MH	SW 8082	
PCB-1260	ND	360	ug/Kg	07/18/12 10:17	MH	SW 8082	
PCB-1262	ND	360	ug/Kg	07/18/12 10:17	MH	SW 8082	
PCB-1268	ND	360	ug/Kg	07/18/12 10:17	MH	SW 8082	
QA/QC Surrogates							
% DCBP	94		%	07/18/12 10:17	MH	30 - 150 %	
% TCMX	94		%	07/18/12 10:17	MH	30 - 150 %	
Pesticides							
4,4' -DDD	ND	35	ug/Kg	07/18/12 11:52	MH	SW8081	
4,4' -DDE	ND	35	ug/Kg	07/18/12 11:52	MH	SW8081	
4,4' -DDT	ND	35	ug/Kg	07/18/12 11:52	MH	SW8081	
a-BHC	ND	17	ug/Kg	07/18/12 11:52	MH	SW8081	
Alachlor	ND	17	ug/Kg	07/18/12 11:52	MH	SW8081	1
Aldrin	ND	5.4	ug/Kg	07/18/12 11:52	MH	SW8081	
b-BHC	ND	17	ug/Kg	07/18/12 11:52	MH	SW8081	
Chlordane	780	54	ug/Kg	07/18/12 11:52	MH	SW8081	
d-BHC	ND	17	ug/Kg	07/18/12 11:52	MH	SW8081	
Dieldrin	ND	5.4	ug/Kg	07/18/12 11:52	MH	SW8081	
Endosulfan I	ND	17	ug/Kg	07/18/12 11:52	MH	SW8081	
Endosulfan II	ND	35	ug/Kg	07/18/12 11:52	MH	SW8081	
Endosulfan sulfate	ND	35	ug/Kg	07/18/12 11:52	MH	SW8081	
Endrin	ND	35	ug/Kg	07/18/12 11:52	MH	SW8081	
Endrin aldehyde	ND	35	ug/Kg	07/18/12 11:52	MH	SW8081	
Endrin ketone	ND	35	ug/Kg	07/18/12 11:52	MH	SW8081	
g-BHC	ND	5.4	ug/Kg	07/18/12 11:52	MH	SW8081	
Heptachlor	ND	11	ug/Kg	07/18/12 11:52	MH	SW8081	
Heptachlor epoxide	ND	17	ug/Kg	07/18/12 11:52	MH	SW8081	
Methoxychlor	ND	170	ug/Kg	07/18/12 11:52	MH	SW8081	
Toxaphene	ND	170	ug/Kg	07/18/12 11:52	MH	SW8081	
QA/QC Surrogates							
% DCBP	77		%	07/18/12 11:52	MH	30 - 150 %	
% TCMX	81		%	07/18/12 11:52	MH	30 - 150 %	
Volatiles							
1,1,1,2-Tetrachloroethane	ND	5.5	ug/Kg	07/20/12 15:34	R/J	SW8260	
1,1,1-Trichloroethane	ND	5.5	ug/Kg	07/20/12 15:34	R/J	SW8260	
1,1,2,2-Tetrachloroethane	ND	5.5	ug/Kg	07/20/12 15:34	R/J	SW8260	
1,1,2-Trichloroethane	ND	5.5	ug/Kg	07/20/12 15:34	R/J	SW8260	
1,1-Dichloroethane	ND	5.5	ug/Kg	07/20/12 15:34	R/J	SW8260	
1,1-Dichloroethene	ND	5.5	ug/Kg	07/20/12 15:34	R/J	SW8260	
1,1-Dichloropropene	ND	5.5	ug/Kg	07/20/12 15:34	R/J	SW8260	
1,2,3-Trichlorobenzene	ND	5.5	ug/Kg	07/20/12 15:34	R/J	SW8260	1

Project ID: 235-245 & 261-263 N 9TH ST
Client ID: DUPLICATE

Phoenix I.D.: BC11361

Parameter	Result	RL/ PQL	Units	Date/Time	By	Reference	
1,2,3-Trichloropropane	ND	5.5	ug/Kg	07/20/12 15:34	R/J	SW8260	
1,2,4-Trichlorobenzene	ND	5.5	ug/Kg	07/20/12 15:34	R/J	SW8260	
1,2,4-Trimethylbenzene	ND	5.5	ug/Kg	07/20/12 15:34	R/J	SW8260	
1,2-Dibromo-3-chloropropane	ND	5.5	ug/Kg	07/20/12 15:34	R/J	SW8260	
1,2-Dibromoethane	ND	5.5	ug/Kg	07/20/12 15:34	R/J	SW8260	LP
1,2-Dichlorobenzene	ND	5.5	ug/Kg	07/20/12 15:34	R/J	SW8260	
1,2-Dichloroethane	ND	5.5	ug/Kg	07/20/12 15:34	R/J	SW8260	
1,2-Dichloropropane	ND	5.5	ug/Kg	07/20/12 15:34	R/J	SW8260	
1,3,5-Trimethylbenzene	ND	5.5	ug/Kg	07/20/12 15:34	R/J	SW8260	
1,3-Dichlorobenzene	ND	5.5	ug/Kg	07/20/12 15:34	R/J	SW8260	
1,3-Dichloropropane	ND	5.5	ug/Kg	07/20/12 15:34	R/J	SW8260	
1,4-Dichlorobenzene	ND	5.5	ug/Kg	07/20/12 15:34	R/J	SW8260	
2,2-Dichloropropane	ND	5.5	ug/Kg	07/20/12 15:34	R/J	SW8260	
2-Chlorotoluene	ND	5.5	ug/Kg	07/20/12 15:34	R/J	SW8260	
2-Hexanone	ND	27	ug/Kg	07/20/12 15:34	R/J	SW8260	
2-Isopropyltoluene	ND	5.5	ug/Kg	07/20/12 15:34	R/J	SW8260	1
4-Chlorotoluene	ND	5.5	ug/Kg	07/20/12 15:34	R/J	SW8260	
4-Methyl-2-pentanone	ND	27	ug/Kg	07/20/12 15:34	R/J	SW8260	
Acetone	ND	27	ug/Kg	07/20/12 15:34	R/J	SW8260	
Acrylonitrile	ND	11	ug/Kg	07/20/12 15:34	R/J	SW8260	
Benzene	ND	5.5	ug/Kg	07/20/12 15:34	R/J	SW8260	
Bromobenzene	ND	5.5	ug/Kg	07/20/12 15:34	R/J	SW8260	
Bromochloromethane	ND	5.5	ug/Kg	07/20/12 15:34	R/J	SW8260	
Bromodichloromethane	ND	5.5	ug/Kg	07/20/12 15:34	R/J	SW8260	
Bromoform	ND	5.5	ug/Kg	07/20/12 15:34	R/J	SW8260	
Bromomethane	ND	5.5	ug/Kg	07/20/12 15:34	R/J	SW8260	
Carbon Disulfide	ND	5.5	ug/Kg	07/20/12 15:34	R/J	SW8260	
Carbon tetrachloride	ND	5.5	ug/Kg	07/20/12 15:34	R/J	SW8260	
Chlorobenzene	ND	5.5	ug/Kg	07/20/12 15:34	R/J	SW8260	
Chloroethane	ND	5.5	ug/Kg	07/20/12 15:34	R/J	SW8260	
Chloroform	ND	5.5	ug/Kg	07/20/12 15:34	R/J	SW8260	
Chloromethane	ND	5.5	ug/Kg	07/20/12 15:34	R/J	SW8260	
cis-1,2-Dichloroethene	ND	5.5	ug/Kg	07/20/12 15:34	R/J	SW8260	
cis-1,3-Dichloropropene	ND	5.5	ug/Kg	07/20/12 15:34	R/J	SW8260	1
Dibromochloromethane	ND	5.5	ug/Kg	07/20/12 15:34	R/J	SW8260	
Dibromomethane	ND	5.5	ug/Kg	07/20/12 15:34	R/J	SW8260	
Dichlorodifluoromethane	ND	5.5	ug/Kg	07/20/12 15:34	R/J	SW8260	
Ethylbenzene	ND	5.5	ug/Kg	07/20/12 15:34	R/J	SW8260	
Hexachlorobutadiene	ND	5.5	ug/Kg	07/20/12 15:34	R/J	SW8260	LP
Isopropylbenzene	ND	5.5	ug/Kg	07/20/12 15:34	R/J	SW8260	
m&p-Xylene	ND	5.5	ug/Kg	07/20/12 15:34	R/J	SW8260	
Methyl Ethyl Ketone	ND	27	ug/Kg	07/20/12 15:34	R/J	SW8260	
Methyl t-butyl ether (MTBE)	ND	11	ug/Kg	07/20/12 15:34	R/J	SW8260	
Methylene chloride	ND	5.5	ug/Kg	07/20/12 15:34	R/J	SW8260	
Naphthalene	ND	5.5	ug/Kg	07/20/12 15:34	R/J	SW8260	
n-Butylbenzene	ND	5.5	ug/Kg	07/20/12 15:34	R/J	SW8260	
n-Propylbenzene	ND	5.5	ug/Kg	07/20/12 15:34	R/J	SW8260	
o-Xylene	ND	5.5	ug/Kg	07/20/12 15:34	R/J	SW8260	
p-Isopropyltoluene	ND	5.5	ug/Kg	07/20/12 15:34	R/J	SW8260	
sec-Butylbenzene	ND	5.5	ug/Kg	07/20/12 15:34	R/J	SW8260	

Parameter	Result	RL/ PQL	Units	Date/Time	By	Reference	
Styrene	ND	5.5	ug/Kg	07/20/12 15:34	R/J	SW8260	
tert-Butylbenzene	ND	5.5	ug/Kg	07/20/12 15:34	R/J	SW8260	
Tetrachloroethene	ND	5.5	ug/Kg	07/20/12 15:34	R/J	SW8260	
Tetrahydrofuran (THF)	ND	11	ug/Kg	07/20/12 15:34	R/J	SW8260	1
Toluene	ND	5.5	ug/Kg	07/20/12 15:34	R/J	SW8260	
Total Xylenes	ND	5.5	ug/Kg	07/20/12 15:34	R/J	SW8260	
trans-1,2-Dichloroethene	ND	5.5	ug/Kg	07/20/12 15:34	R/J	SW8260	
trans-1,3-Dichloropropene	ND	5.5	ug/Kg	07/20/12 15:34	R/J	SW8260	
trans-1,4-dichloro-2-butene	ND	11	ug/Kg	07/20/12 15:34	R/J	SW8260	
Trichloroethene	ND	5.5	ug/Kg	07/20/12 15:34	R/J	SW8260	
Trichlorofluoromethane	ND	5.5	ug/Kg	07/20/12 15:34	R/J	SW8260	
Trichlorotrifluoroethane	ND	5.5	ug/Kg	07/20/12 15:34	R/J	SW8260	
Vinyl chloride	ND	5.5	ug/Kg	07/20/12 15:34	R/J	SW8260	
QA/QC Surrogates							
% 1,2-dichlorobenzene-d4	103		%	07/20/12 15:34	R/J	70 - 130 %	
% Bromofluorobenzene	84		%	07/20/12 15:34	R/J	70 - 130 %	
% Dibromofluoromethane	107		%	07/20/12 15:34	R/J	70 - 130 %	
% Toluene-d8	92		%	07/20/12 15:34	R/J	70 - 130 %	

Semivolatiles

1,2,4,5-Tetrachlorobenzene	ND	1300	ug/Kg	07/24/12 12:10	DD	SW 8270
1,2,4-Trichlorobenzene	ND	1300	ug/Kg	07/24/12 12:10	DD	SW 8270
1,2-Dichlorobenzene	ND	1300	ug/Kg	07/24/12 12:10	DD	SW 8270
1,3-Dichlorobenzene	ND	1300	ug/Kg	07/24/12 12:10	DD	SW 8270
1,4-Dichlorobenzene	ND	1300	ug/Kg	07/24/12 12:10	DD	SW 8270
2,4,5-Trichlorophenol	ND	1300	ug/Kg	07/24/12 12:10	DD	SW 8270
2,4,6-Trichlorophenol	ND	1300	ug/Kg	07/24/12 12:10	DD	SW 8270
2,4-Dichlorophenol	ND	1300	ug/Kg	07/24/12 12:10	DD	SW 8270
2,4-Dimethylphenol	ND	1300	ug/Kg	07/24/12 12:10	DD	SW 8270
2,4-Dinitrophenol	ND	2900	ug/Kg	07/24/12 12:10	DD	SW 8270
2,4-Dinitrotoluene	ND	1300	ug/Kg	07/24/12 12:10	DD	SW 8270
2,6-Dinitrotoluene	ND	1300	ug/Kg	07/24/12 12:10	DD	SW 8270
2-Chloronaphthalene	ND	1300	ug/Kg	07/24/12 12:10	DD	SW 8270
2-Chlorophenol	ND	1300	ug/Kg	07/24/12 12:10	DD	SW 8270
2-Methylnaphthalene	ND	1300	ug/Kg	07/24/12 12:10	DD	SW 8270
2-Methylphenol (o-cresol)	ND	1300	ug/Kg	07/24/12 12:10	DD	SW 8270
2-Nitroaniline	ND	2900	ug/Kg	07/24/12 12:10	DD	SW 8270
2-Nitrophenol	ND	1300	ug/Kg	07/24/12 12:10	DD	SW 8270
3&4-Methylphenol (m&p-cresol)	ND	1800	ug/Kg	07/24/12 12:10	DD	SW 8270
3,3'-Dichlorobenzidine	ND	1300	ug/Kg	07/24/12 12:10	DD	SW 8270
3-Nitroaniline	ND	2900	ug/Kg	07/24/12 12:10	DD	SW 8270
4,6-Dinitro-2-methylphenol	ND	5300	ug/Kg	07/24/12 12:10	DD	SW 8270
4-Bromophenyl phenyl ether	ND	1800	ug/Kg	07/24/12 12:10	DD	SW 8270
4-Chloro-3-methylphenol	ND	1300	ug/Kg	07/24/12 12:10	DD	SW 8270
4-Chloroaniline	ND	1300	ug/Kg	07/24/12 12:10	DD	SW 8270
4-Chlorophenyl phenyl ether	ND	1300	ug/Kg	07/24/12 12:10	DD	SW 8270
4-Nitroaniline	ND	2900	ug/Kg	07/24/12 12:10	DD	SW 8270
4-Nitrophenol	ND	5300	ug/Kg	07/24/12 12:10	DD	SW 8270
Acenaphthene	ND	1300	ug/Kg	07/24/12 12:10	DD	SW 8270
Acenaphthylene	ND	1300	ug/Kg	07/24/12 12:10	DD	SW 8270

Project ID: 235-245 & 261-263 N 9TH ST
Client ID: DUPLICATE

Phoenix I.D.: BC11361

Parameter	Result	RL/ PQL	Units	Date/Time	By	Reference	
Acetophenone	ND	1300	ug/Kg	07/24/12 12:10	DD	SW 8270	
Aniline	ND	5300	ug/Kg	07/24/12 12:10	DD	SW 8270	LO
Anthracene	ND	1300	ug/Kg	07/24/12 12:10	DD	SW 8270	
Azobenzene	ND	1800	ug/Kg	07/24/12 12:10	DD	SW 8270	1
Benz(a)anthracene	1600	1300	ug/Kg	07/24/12 12:10	DD	SW 8270	
Benzidine	ND	2200	ug/Kg	07/24/12 12:10	DD	SW 8270	
Benzo(a)pyrene	1400	1300	ug/Kg	07/24/12 12:10	DD	SW 8270	
Benzo(b)fluoranthene	1900	1300	ug/Kg	07/24/12 12:10	DD	SW 8270	
Benzo(ghi)perylene	ND	1300	ug/Kg	07/24/12 12:10	DD	SW 8270	
Benzo(k)fluoranthene	ND	1300	ug/Kg	07/24/12 12:10	DD	SW 8270	
Benzoic acid	ND	5300	ug/Kg	07/24/12 12:10	DD	SW 8270	LO
Benzyl butyl phthalate	ND	1300	ug/Kg	07/24/12 12:10	DD	SW 8270	
Bis(2-chloroethoxy)methane	ND	1300	ug/Kg	07/24/12 12:10	DD	SW 8270	
Bis(2-chloroethyl)ether	ND	1800	ug/Kg	07/24/12 12:10	DD	SW 8270	
Bis(2-chloroisopropyl)ether	ND	1300	ug/Kg	07/24/12 12:10	DD	SW 8270	
Bis(2-ethylhexyl)phthalate	ND	1300	ug/Kg	07/24/12 12:10	DD	SW 8270	
Carbazole	ND	2700	ug/Kg	07/24/12 12:10	DD	SW 8270	
Chrysene	1600	1300	ug/Kg	07/24/12 12:10	DD	SW 8270	
Dibenz(a,h)anthracene	ND	1300	ug/Kg	07/24/12 12:10	DD	SW 8270	
Dibenzofuran	ND	1300	ug/Kg	07/24/12 12:10	DD	SW 8270	
Diethyl phthalate	ND	1300	ug/Kg	07/24/12 12:10	DD	SW 8270	
Dimethylphthalate	ND	1300	ug/Kg	07/24/12 12:10	DD	SW 8270	
Di-n-butylphthalate	ND	1300	ug/Kg	07/24/12 12:10	DD	SW 8270	
Di-n-octylphthalate	ND	1300	ug/Kg	07/24/12 12:10	DD	SW 8270	
Fluoranthene	3100	1300	ug/Kg	07/24/12 12:10	DD	SW 8270	
Fluorene	ND	1300	ug/Kg	07/24/12 12:10	DD	SW 8270	
Hexachlorobenzene	ND	1300	ug/Kg	07/24/12 12:10	DD	SW 8270	
Hexachlorobutadiene	ND	1300	ug/Kg	07/24/12 12:10	DD	SW 8270	
Hexachlorocyclopentadiene	ND	1300	ug/Kg	07/24/12 12:10	DD	SW 8270	
Hexachloroethane	ND	1300	ug/Kg	07/24/12 12:10	DD	SW 8270	
Indeno(1,2,3-cd)pyrene	ND	1300	ug/Kg	07/24/12 12:10	DD	SW 8270	
Isophorone	ND	1300	ug/Kg	07/24/12 12:10	DD	SW 8270	
Naphthalene	ND	1300	ug/Kg	07/24/12 12:10	DD	SW 8270	
Nitrobenzene	ND	1300	ug/Kg	07/24/12 12:10	DD	SW 8270	
N-Nitrosodimethylamine	ND	1800	ug/Kg	07/24/12 12:10	DD	SW 8270	
N-Nitrosodi-n-propylamine	ND	1300	ug/Kg	07/24/12 12:10	DD	SW 8270	
N-Nitrosodiphenylamine	ND	1800	ug/Kg	07/24/12 12:10	DD	SW 8270	
Pentachloronitrobenzene	ND	1800	ug/Kg	07/24/12 12:10	DD	SW 8270	
Pentachlorophenol	ND	1800	ug/Kg	07/24/12 12:10	DD	SW 8270	
Phenanthrene	2100	1300	ug/Kg	07/24/12 12:10	DD	SW 8270	
Phenol	ND	1300	ug/Kg	07/24/12 12:10	DD	SW 8270	
Pyrene	2800	1300	ug/Kg	07/24/12 12:10	DD	SW 8270	
Pyridine	ND	1800	ug/Kg	07/24/12 12:10	DD	SW 8270	
QA/QC Surrogates							
% 2,4,6-Tribromophenol	72		%	07/24/12 12:10	DD	15 - 130 %	
% 2-Fluorobiphenyl	76		%	07/24/12 12:10	DD	30 - 130 %	
% 2-Fluorophenol	75		%	07/24/12 12:10	DD	15 - 130 %	
% Nitrobenzene-d5	76		%	07/24/12 12:10	DD	30 - 130 %	
% Phenol-d5	76		%	07/24/12 12:10	DD	15 - 130 %	
% Terphenyl-d14	83		%	07/24/12 12:10	DD	30 - 130 %	

Project ID: 235-245 & 261-263 N 9TH ST

Client ID: DUPLICATE

Phoenix I.D.: BC11361

Parameter	Result	RL/ PQL	Units	Date/Time	By	Reference

1 = This parameter is not certified by NY NELAC for this matrix. NY NELAC does not offer certification for all parameters at this time.
1P = This parameter is pending certification by NY NELAC for this matrix.
1O = This parameter is not certified by NY NELAC for this matrix.

RL/PQL=Reporting/Pratical Quantitation Level (Equivalent to NELAC LOQ, Limit of Quanitation) ND=Not Detected
BRL=Below Reporting Level

Comments:

* Due to a matrix interference and/or the presence of a large amount of non-target material in the sample, an elevated RL was reported for the semivolatile analysis.

All soils and sludges are reported on a dry weight basis unless otherwise noted in the sample comments.

If there are any questions regarding this data, please call Phoenix Client Services at extension 200.
This report must not be reproduced except in full as defined by the attached chain of custody.

Phyllis Shiller, Laboratory Director
July 25, 2012
Reviewed and Released by: Bobbi Aloisa, Vice President

PHOENIX

Environmental Laboratories, Inc.
587 East Middle Turnpike, P.O.Box 370, Manchester, CT 06045
Tel. (860) 645-1102 Fax (860) 645-0823

ACCREDITED IN ACCORDANCE WITH nelac NY # 11301

QA/QC Report

July 25, 2012

QA/QC Data

SDG I.D.: GBC11129

Parameter	Blank	Sample Result	Dup Result	Dup RPD	LCS %	LCSD %	LCS RPD	MS %	MSD %	MS RPD	% Rec Limits	% RPD Limits
QA/QC Batch 203895, QC Sample No: BC04238 (BC11129, BC11130, BC11131)												
Dissolved Metals												
Thallium	BRL	<0.002	<0.001	NC	92.2	91.7	0.5	86.4	87.6	1.4	75 - 125	30
QA/QC Batch 204898, QC Sample No: BC10960 (BC11129, BC11130, BC11131)												
Mercury - Water	BRL	<0.0002	<0.0002	NC	95.6	97.2	1.7	95.8	92.4	3.6	70 - 130	20
QA/QC Batch 204881, QC Sample No: BC10964 (BC11129, BC11130, BC11131)												
Thallium - Water	BRL	<0.002	<0.001	NC	119	117	1.7	116	119	2.6	75 - 125	20
QA/QC Batch 204876, QC Sample No: BC11129 (BC11129, BC11130, BC11131)												
ICP Metals - Aqueous												
Aluminum	BRL	0.067	0.065	3.00	110	110	0.0	95.9	96.7	0.8	75 - 125	20
Antimony	BRL	<0.005	<0.005	NC	114	112	1.8	98.4	98.2	0.2	75 - 125	20
Arsenic	BRL	<0.004	<0.004	NC	111	110	0.9	98.3	98.8	0.5	75 - 125	20
Barium	BRL	0.115	0.116	0.90	114	112	1.8	99.3	99.3	0.0	75 - 125	20
Beryllium	BRL	<0.001	<0.001	NC	113	111	1.8	97.5	98.2	0.7	75 - 125	20
Cadmium	BRL	<0.001	<0.001	NC	114	113	0.9	101	101	0.0	75 - 125	20
Calcium	BRL	164	170	3.60	114	112	1.8	NC	NC	NC	75 - 125	20
Chromium	BRL	<0.001	<0.001	NC	113	111	1.8	98.2	98.6	0.4	75 - 125	20
Cobalt	BRL	<0.002	<0.002	NC	114	113	0.9	101	101	0.0	75 - 125	20
Copper	BRL	<0.005	<0.005	NC	114	113	0.9	102	102	0.0	75 - 125	20
Iron	BRL	1.71	1.74	1.70	111	111	0.0	99.2	99.1	0.1	75 - 125	20
Lead	BRL	0.002	0.003	NC	112	112	0.0	99.7	99.9	0.2	75 - 125	20
Magnesium	BRL	22.9	23.0	0.40	116	115	0.9	NC	NC	NC	75 - 125	20
Manganese	BRL	0.668	0.670	0.30	112	112	0.0	99.0	98.5	0.5	75 - 125	20
Nickel	BRL	<0.001	<0.001	NC	112	111	0.9	98.2	98.4	0.2	75 - 125	20
Potassium	BRL	41.0	41.0	0	112	123	9.4	NC	NC	NC	75 - 125	20
Selenium	BRL	<0.010	<0.010	NC	107	122	13.1	95.6	96.9	1.4	75 - 125	20
Silver	BRL	<0.001	<0.001	NC	110	108	1.8	97.9	98.0	0.1	75 - 125	20
Sodium	BRL	96.3	97.3	1.00	112	113	0.9	NC	NC	NC	75 - 125	20
Vanadium	BRL	<0.002	<0.002	NC	112	110	1.8	98.3	98.3	0.0	75 - 125	20
Zinc	BRL	0.007	0.007	NC	113	111	1.8	101	102	1.0	75 - 125	20
QA/QC Batch 204886, QC Sample No: BC11211 (BC11129, BC11130, BC11131)												
ICP Metals - Dissolved												
Aluminum	BRL	<0.004	<0.01	NC	94.1	91.9	2.4	89.0	85.8	3.7	75 - 125	20
Antimony	BRL	<0.005	<0.005	NC	97.2	94.8	2.5	92.7	89.2	3.8	75 - 125	20
Arsenic	BRL	<0.004	<0.004	NC	95.1	94.2	1.0	92.5	89.3	3.5	75 - 125	20
Barium	BRL	0.401	0.417	3.90	97.0	94.4	2.7	95.9	91.7	4.5	75 - 125	20
Beryllium	BRL	<0.004	<0.001	NC	94.8	93.3	1.6	92.2	89.6	2.9	75 - 125	20
Cadmium	BRL	<0.001	<0.001	NC	98.6	96.7	1.9	93.5	90.7	3.0	75 - 125	20
Calcium	BRL	50.8	52.8	3.90	96.8	94.7	2.2	NC	NC	NC	75 - 125	20
Chromium	BRL	<0.001	<0.001	NC	96.4	94.3	2.2	93.3	90.2	3.4	75 - 125	20
Cobalt	BRL	<0.004	<0.001	NC	97.2	95.4	1.9	93.1	90.3	3.1	75 - 125	20
Copper	BRL	<0.005	<0.005	NC	97.0	94.6	2.5	94.0	91.2	3.0	75 - 125	20

QA/QC Data

SDG I.D.: GBC11129

Parameter	Blank	Sample Result	Dup Result	Dup RPD	LCS %	LCSD %	LCS RPD	MS %	MSD %	MS RPD	% Rec Limits	% RPD Limits	
Iron	BRL	0.115	0.120	4.30	94.9	93.0	2.0	91.9	88.6	3.7	75 - 125	20	
Lead	BRL	<0.002	<0.002	NC	96.5	95.4	1.1	91.6	89.0	2.9	75 - 125	20	
Magnesium	BRL	8.18	8.40	2.70	99.9	97.4	2.5	NC	NC	NC	75 - 125	20	
Manganese	BRL	0.011	0.012	8.70	97.1	94.7	2.5	92.0	89.2	3.1	75 - 125	20	
Nickel	BRL	<0.001	<0.001	NC	96.0	94.2	1.9	91.9	89.0	3.2	75 - 125	20	
Potassium	BRL	0.8	0.8	0	96.1	94.2	2.0	93.6	95.3	1.8	75 - 125	20	
Selenium	BRL	<0.011	<0.011	NC	89.4	90.0	0.7	85.7	84.2	1.8	75 - 125	20	
Silver	BRL	<0.001	<0.001	NC	92.7	90.5	2.4	80.2	76.4	4.9	75 - 125	20	
Sodium	BRL	9.13	9.35	2.40	95.9	93.5	2.5	NC	NC	NC	75 - 125	20	
Vanadium	BRL	0.002	0.002	NC	94.8	92.8	2.1	91.4	88.7	3.0	75 - 125	20	
Zinc	BRL	<0.002	<0.002	NC	96.2	94.1	2.2	93.3	90.4	3.2	75 - 125	20	
QA/QC Batch 204973, QC Sample No: BC11390 (BC11361)													
ICP Metals - Soil													
Aluminum	BRL	3530	3520	0.30	92.7	100	7.6	NC	NC	NC	75 - 125	30	
Antimony	BRL	<0.6	<3.3	NC	91.1	105	14.2	90.5	91.2	0.8	75 - 125	30	
Arsenic	BRL	1.2	0.99	NC	92.0	105	13.2	94.5	94.1	0.4	75 - 125	30	
Barium	BRL	15.8	14.1	11.4	99.8	104	4.1	101	102	1.0	75 - 125	30	
Beryllium	BRL	<0.32	<0.27	NC	96.6	105	8.3	99.0	98.2	0.8	75 - 125	30	
Cadmium	BRL	<0.32	<0.33	NC	95.2	103	7.9	98.5	97.7	0.8	75 - 125	30	
Calcium	BRL	449	489	8.50	91.4	97.8	6.8	>130	>130	NC	75 - 125	30	m
Chromium	BRL	4.36	7.43	52.1	94.5	104	9.6	96.4	95.5	0.9	75 - 125	30	r
Cobalt	BRL	2.2	2.17	1.40	93.4	103	9.8	98.6	98.1	0.5	75 - 125	30	
Copper	BRL	5.56	5.70	2.50	102	107	4.8	102	101	1.0	75 - 125	30	
Iron	BRL	6420	6250	2.70	103	112	8.4	NC	NC	NC	75 - 125	30	
Lead	BRL	2.40	2.93	19.9	93.7	103	9.5	98.1	97.9	0.2	75 - 125	30	
Magnesium	BRL	1110	1430	25.2	95.7	106	10.2	NC	NC	NC	75 - 125	30	
Manganese	BRL	130	125	3.90	95.2	106	10.7	105	112	6.5	75 - 125	30	
Nickel	BRL	4.33	7.51	53.7	92.3	100	8.0	95.8	95.3	0.5	75 - 125	30	r
Potassium	BRL	538	493	8.70	96.7	103	6.3	>130	>130	NC	75 - 125	30	m
Selenium	BRL	<1.3	<1.3	NC	83.1	94.9	13.3	85.8	86.0	0.2	75 - 125	30	
Silver	BRL	<0.32	<0.33	NC	91.5	104	12.8	95.3	94.7	0.6	75 - 125	30	
Sodium	BRL	27	27.3	NC	94.9	98.9	4.1	>130	128	NC	75 - 125	30	m
Thallium	BRL	<0.3	<3.0	NC	96.0	106	9.9	95.8	95.3	0.5	75 - 125	30	
Vanadium	BRL	7.73	8.01	3.60	99.0	109	9.6	97.1	96.3	0.8	75 - 125	30	
Zinc	BRL	10.4	11.0	5.60	92.1	102	10.2	96.6	94.2	2.5	75 - 125	30	
QA/QC Batch 205009, QC Sample No: BC11390 (BC11361)													
Mercury - Soil	BRL	<0.07	<0.06	NC	93.8	101	7.4	109	95.0	13.7	70 - 130	30	

m = This parameter is outside laboratory ms/msd specified recovery limits.
r = This parameter is outside laboratory rpd specified recovery limits.

PHOENIX

Environmental Laboratories, Inc.
587 East Middle Turnpike, P.O.Box 370, Manchester, CT 06045
Tel. (860) 645-1102 Fax (860) 645-0823

ACCREDITED IN ACCORDANCE WITH nelac NY # 11301

QA/QC Report

July 25, 2012

QA/QC Data

SDG I.D.: GBC11129

Parameter	Blank	LCS %	LCSD %	LCS RPD	MS %	MSD %	MS RPD	% Rec Limits	% RPD Limits	
QA/QC Batch 204643, QC Sample No: BC09579 (BC11129, BC11130, BC11131)										
Polychlorinated Biphenyls - Ground Water										
PCB-1016	ND	88	89	1.1				40 - 140	20	
PCB-1221	ND							40 - 140	20	
PCB-1232	ND							40 - 140	20	
PCB-1242	ND							40 - 140	20	
PCB-1248	ND							40 - 140	20	
PCB-1254	ND							40 - 140	20	
PCB-1260	ND	83	82	1.2				40 - 140	20	
PCB-1262	ND							40 - 140	20	
PCB-1268	ND							40 - 140	20	
% DCBP (Surrogate Rec)	60	89	89	0.0				30 - 150	20	
% TCMX (Surrogate Rec)	77	82	82	0.0				30 - 150	20	

Comment:

A LCS and LCS Duplicate were performed instead of a matrix spike and matrix spike duplicate.

Parameter	Blank	LCS %	LCSD %	LCS RPD	MS %	MSD %	MS RPD	% Rec Limits	% RPD Limits	
QA/QC Batch 204919, QC Sample No: BC10187 (BC11129, BC11130, BC11131)										
Volatiles - Ground Water										
1,1,1,2-Tetrachloroethane	ND	120	107	11.5	126	114	10.0	70 - 130	30	
1,1,1-Trichloroethane	ND	107	87	20.6	114	98	15.1	70 - 130	30	
1,1,2,2-Tetrachloroethane	ND	89	83	7.0	100	90	10.5	70 - 130	30	
1,1,2-Trichloroethane	ND	112	104	7.4	123	108	13.0	70 - 130	30	
1,1-Dichloroethane	ND	107	90	17.3	112	99	12.3	70 - 130	30	
1,1-Dichloroethene	ND	108	87	21.5	109	103	5.7	70 - 130	30	
1,1-Dichloropropene	ND	102	83	20.5	108	96	11.8	70 - 130	30	
1,2,3-Trichlorobenzene	ND	117	110	6.2	107	116	8.1	70 - 130	30	
1,2,3-Trichloropropane	ND	86	81	6.0	95	87	8.8	70 - 130	30	
1,2,4-Trichlorobenzene	ND	107	100	6.8	102	105	2.9	70 - 130	30	
1,2,4-Trimethylbenzene	ND	89	79	11.9	96	86	11.0	70 - 130	30	
1,2-Dibromo-3-chloropropane	ND	125	118	5.8	128	129	0.8	70 - 130	30	
1,2-Dibromoethane	ND	117	109	7.1	134	117	13.5	70 - 130	30	m
1,2-Dichlorobenzene	ND	93	85	9.0	100	94	6.2	70 - 130	30	
1,2-Dichloroethane	ND	102	92	10.3	97	89	8.6	70 - 130	30	
1,2-Dichloropropane	ND	104	90	14.4	111	99	11.4	70 - 130	30	
1,3,5-Trimethylbenzene	ND	89	77	14.5	94	83	12.4	70 - 130	30	
1,3-Dichlorobenzene	ND	92	82	11.5	99	91	8.4	70 - 130	30	
1,3-Dichloropropane	ND	100	91	9.4	109	96	12.7	70 - 130	30	
1,4-Dichlorobenzene	ND	92	83	10.3	99	91	8.4	70 - 130	30	
2,2-Dichloropropane	ND	90	73	20.9	75	65	14.3	70 - 130	30	m
2-Chlorotoluene	ND	89	77	14.5	95	84	12.3	70 - 130	30	
2-Hexanone	ND	105	102	2.9	119	109	8.8	70 - 130	30	
2-Isopropyltoluene	ND	90	77	15.6	98	89	9.6	70 - 130	30	
4-Chlorotoluene	ND	87	76	13.5	94	89	5.5	70 - 130	30	

QA/QC Data

SDG I.D.: GBC11129

Parameter	Blank	LCS %	LCSD %	LCS RPD	MS %	MSD %	MS RPD	% Rec Limits	% RPD Limits	
4-Methyl-2-pentanone	ND	108	101	6.7	128	116	9.8	70 - 130	30	
Acetone	ND	>150	119	NC	129	134	3.8	70 - 130	30	l,m
Acrylonitrile	ND	115	109	5.4	136	117	15.0	70 - 130	30	m
Benzene	ND	105	89	16.5	111	98	12.4	70 - 130	30	
Bromobenzene	ND	95	84	12.3	99	90	9.5	70 - 130	30	
Bromochloromethane	ND	113	101	11.2	123	112	9.4	70 - 130	30	
Bromodichloromethane	ND	114	98	15.1	123	110	11.2	70 - 130	30	
Bromoform	ND	131	123	6.3	148	133	10.7	70 - 130	30	l,m
Bromomethane	ND	92	72	24.4	87	90	3.4	70 - 130	30	
Carbon Disulfide	ND	101	82	20.8	106	99	6.8	70 - 130	30	
Carbon tetrachloride	ND	110	88	22.2	115	102	12.0	70 - 130	30	
Chlorobenzene	ND	98	86	13.0	106	96	9.9	70 - 130	30	
Chloroethane	ND	109	88	21.3	114	107	6.3	70 - 130	30	
Chloroform	ND	105	91	14.3	113	100	12.2	70 - 130	30	
Chloromethane	ND	109	87	22.4	115	108	6.3	70 - 130	30	
cis-1,2-Dichloroethene	ND	113	96	16.3	117	107	8.9	70 - 130	30	
cis-1,3-Dichloropropene	ND	109	97	11.7	116	104	10.9	70 - 130	30	
Dibromochloromethane	ND	122	110	10.3	127	118	7.3	70 - 130	30	
Dibromomethane	ND	113	102	10.2	121	110	9.5	70 - 130	30	
Dichlorodifluoromethane	ND	112	88	24.0	115	106	8.1	70 - 130	30	
Ethylbenzene	ND	99	83	17.6	107	92	15.1	70 - 130	30	
Hexachlorobutadiene	ND	94	80	16.1	97	94	3.1	70 - 130	30	
Isopropylbenzene	ND	87	75	14.8	93	85	9.0	70 - 130	30	
m&p-Xylene	ND	99	85	15.2	106	93	13.1	70 - 130	30	
Methyl ethyl ketone	ND	118	115	2.6	140	120	15.4	70 - 130	30	m
Methyl t-butyl ether (MTBE)	ND	112	104	7.4	122	115	5.9	70 - 130	30	
Methylene chloride	ND	109	96	12.7	112	103	8.4	70 - 130	30	
Naphthalene	ND	126	124	1.6	109	129	16.8	70 - 130	30	
n-Butylbenzene	ND	86	73	16.4	90	79	13.0	70 - 130	30	
n-Propylbenzene	ND	86	71	19.1	94	84	11.2	70 - 130	30	
o-Xylene	ND	100	87	13.9	110	98	11.5	70 - 130	30	
p-Isopropyltoluene	ND	92	79	15.2	95	84	12.3	70 - 130	30	
sec-Butylbenzene	ND	83	71	15.6	92	82	11.5	70 - 130	30	
Styrene	ND	104	91	13.3	113	100	12.2	70 - 130	30	
tert-Butylbenzene	ND	88	74	17.3	94	85	10.1	70 - 130	30	
Tetrachloroethene	ND	99	83	17.6	102	92	10.3	70 - 130	30	
Tetrahydrofuran (THF)	ND	116	104	10.9	130	111	15.8	70 - 130	30	
Toluene	ND	109	92	16.9	115	102	12.0	70 - 130	30	
trans-1,2-Dichloroethene	ND	107	88	19.5	110	103	6.6	70 - 130	30	
trans-1,3-Dichloropropene	ND	123	107	13.9	131	118	10.4	70 - 130	30	m
trans-1,4-dichloro-2-butene	ND	120	111	7.8	113	97	15.2	70 - 130	30	
Trichloroethene	ND	108	90	18.2	112	99	12.3	70 - 130	30	
Trichlorofluoromethane	ND	111	87	24.2	97	92	5.3	70 - 130	30	
Trichlorotrifluoroethane	ND	111	86	25.4	99	91	8.4	70 - 130	30	
Vinyl chloride	ND	111	86	25.4	110	105	4.7	70 - 130	30	
% 1,2-dichlorobenzene-d4	105	103	103	0.0	102	105	2.9	70 - 130	30	
% Bromofluorobenzene	94	107	106	0.9	106	105	0.9	70 - 130	30	
% Dibromofluoromethane	104	105	109	3.7	105	103	1.9	70 - 130	30	
% Toluene-d8	103	104	103	1.0	103	103	0.0	70 - 130	30	

Comment:

A blank MS/MSD was analyzed with this batch.

QA/QC Data

SDG I.D.: GBC11129

QA/QC Batch 204753, QC Sample No: BC10310 (BC11129, BC11130, BC11131)

Pesticides - Ground Water

Parameter	Blank	LCS %	LCSD %	LCS RPD	MS %	MSD %	MS RPD	% Rec Limits	% RPD Limits	
4,4' -DDD	ND	87	95	8.8				40 - 140	20	
4,4' -DDE	ND	87	94	7.7				40 - 140	20	
4,4' -DDT	ND	83	90	8.1				40 - 140	20	
a-BHC	ND	77	84	8.7				40 - 140	20	
a-Chlordane	ND	79	85	7.3				40 - 140	20	
Alachlor	ND	N/A	N/A	NC				40 - 140	20	
Aldrin	ND	61	65	6.3				40 - 140	20	
b-BHC	ND	70	78	10.8				40 - 140	20	
Chlordane	ND	N/A	N/A	NC				40 - 140	20	
d-BHC	ND	74	80	7.8				40 - 140	20	
Dieldrin	ND	79	86	8.5				40 - 140	20	
Endosulfan I	ND	76	82	7.6				40 - 140	20	
Endosulfan II	ND	82	89	8.2				40 - 140	20	
Endosulfan sulfate	ND	76	83	8.8				40 - 140	20	
Endrin	ND	93	101	8.2				40 - 140	20	
Endrin aldehyde	ND	87	92	5.6				40 - 140	20	
Endrin ketone	ND	76	82	7.6				40 - 140	20	
g-BHC	ND	77	83	7.5				40 - 140	20	
g-Chlordane	ND	79	85	7.3				40 - 140	20	
Heptachlor	ND	76	80	5.1				40 - 140	20	
Heptachlor epoxide	ND	73	78	6.6				40 - 140	20	
Methoxychlor	ND	78	77	1.3				40 - 140	20	
Toxaphene	ND	N/A	N/A	NC				40 - 140	20	
% DCBP	73	75	80	6.5				30 - 150	20	
% TCMX	75	73	80	9.2				30 - 150	20	

Comment:

A LCS and LCS duplicate were performed instead of a matrix spike and matrix spike duplicate, unless otherwise noted. Alpha and gamma chlordane were spiked and analyzed instead of technical chlordane.

QA/QC Batch 204956, QC Sample No: BC11129 (BC11129, BC11130, BC11131)

Semivolatiles - Ground Water

1,2,4,5-Tetrachlorobenzene	ND	88	87	1.1				30 - 130	20	
1,2,4-Trichlorobenzene	ND	81	81	0.0				30 - 130	20	
1,2-Dichlorobenzene	ND	78	78	0.0				30 - 130	20	
1,3-Dichlorobenzene	ND	77	75	2.6				30 - 130	20	
1,4-Dichlorobenzene	ND	79	78	1.3				30 - 130	20	
2,4,5-Trichlorophenol	ND	85	86	1.2				30 - 130	20	
2,4,6-Trichlorophenol	ND	89	87	2.3				30 - 130	20	
2,4-Dichlorophenol	ND	84	82	2.4				30 - 130	20	
2,4-Dimethylphenol	ND	54	54	0.0				30 - 130	20	
2,4-Dinitrophenol	ND	78	100	24.7				30 - 130	20	r
2,4-Dinitrotoluene	ND	89	93	4.4				30 - 130	20	
2,6-Dinitrotoluene	ND	92	90	2.2				30 - 130	20	
2-Chloronaphthalene	ND	83	83	0.0				30 - 130	20	
2-Chlorophenol	ND	74	74	0.0				30 - 130	20	
2-Methylnaphthalene	ND	82	82	0.0				30 - 130	20	
2-Methylphenol (o-cresol)	ND	76	72	5.4				30 - 130	20	
2-Nitroaniline	ND	143	>150	NC				30 - 130	20	I
2-Nitrophenol	ND	97	99	2.0				30 - 130	20	
3&4-Methylphenol (m&p-cresol)	ND	80	78	2.5				30 - 130	20	
3,3'-Dichlorobenzidine	ND	N/A	N/A	NC				30 - 130	20	

QA/QC Data

SDG I.D.: GBC11129

Parameter	Blank	LCS %	LCSD %	LCS RPD	MS %	MSD %	MS RPD	% Rec Limits	% RPD Limits	
3-Nitroaniline	ND	88	89	1.1				30 - 130	20	
4,6-Dinitro-2-methylphenol	ND	96	107	10.8				30 - 130	20	
4-Bromophenyl phenyl ether	ND	96	89	7.6				30 - 130	20	
4-Chloro-3-methylphenol	ND	92	94	2.2				30 - 130	20	
4-Chloroaniline	ND	57	59	3.4				30 - 130	20	
4-Chlorophenyl phenyl ether	ND	88	89	1.1				30 - 130	20	
4-Nitroaniline	ND	90	92	2.2				30 - 130	20	
4-Nitrophenol	ND	83	92	10.3				30 - 130	20	
Acenaphthene	ND	88	88	0.0				30 - 130	20	
Acenaphthylene	ND	79	80	1.3				30 - 130	20	
Acetophenone	ND	86	85	1.2				30 - 130	20	
Aniline	ND	N/A	N/A	NC				30 - 130	20	
Anthracene	ND	86	89	3.4				30 - 130	20	
Azobenzene	ND	85	87	2.3				30 - 130	20	
Benz(a)anthracene	ND	94	92	2.2				30 - 130	20	
Benzidine	ND	N/A	N/A	NC				30 - 130	20	
Benzo(a)pyrene	ND	82	81	1.2				30 - 130	20	
Benzo(b)fluoranthene	ND	90	88	2.2				30 - 130	20	
Benzo(ghi)perylene	ND	104	103	1.0				30 - 130	20	
Benzo(k)fluoranthene	ND	93	90	3.3				30 - 130	20	
Benzoic acid	ND	N/A	N/A	NC				30 - 130	20	
Benzyl butyl phthalate	ND	112	97	14.4				30 - 130	20	
Bis(2-chloroethoxy)methane	ND	75	72	4.1				30 - 130	20	
Bis(2-chloroethyl)ether	ND	68	70	2.9				30 - 130	20	
Bis(2-chloroisopropyl)ether	ND	73	69	5.6				30 - 130	20	
Bis(2-ethylhexyl)phthalate	ND	108	90	18.2				30 - 130	20	
Carbazole	ND	88	94	6.6				30 - 130	20	
Chrysene	ND	89	88	1.1				30 - 130	20	
Dibenz(a,h)anthracene	ND	98	101	3.0				30 - 130	20	
Dibenzofuran	ND	86	88	2.3				30 - 130	20	
Diethyl phthalate	ND	97	94	3.1				30 - 130	20	
Dimethylphthalate	ND	93	90	3.3				30 - 130	20	
Di-n-butylphthalate	ND	108	99	8.7				30 - 130	20	
Di-n-octylphthalate	ND	99	88	11.8				30 - 130	20	
Fluoranthene	ND	92	95	3.2				30 - 130	20	
Fluorene	ND	85	86	1.2				30 - 130	20	
Hexachlorobenzene	ND	105	89	16.5				30 - 130	20	
Hexachlorobutadiene	ND	84	84	0.0				30 - 130	20	
Hexachlorocyclopentadiene	ND	41	51	21.7				30 - 130	20	r
Hexachloroethane	ND	76	77	1.3				30 - 130	20	
Indeno(1,2,3-cd)pyrene	ND	99	101	2.0				30 - 130	20	
Isophorone	ND	91	90	1.1				30 - 130	20	
Naphthalene	ND	83	82	1.2				30 - 130	20	
Nitrobenzene	ND	83	85	2.4				30 - 130	20	
N-Nitrosodimethylamine	ND	67	70	4.4				30 - 130	20	
N-Nitrosodi-n-propylamine	ND	85	88	3.5				30 - 130	20	
N-Nitrosodiphenylamine	ND	92	94	2.2				30 - 130	20	
Pentachloronitrobenzene	ND	102	96	6.1				30 - 130	20	
Pentachlorophenol	ND	103	106	2.9				30 - 130	20	
Phenanthrene	ND	93	91	2.2				30 - 130	20	
Phenol	ND	65	63	3.1				30 - 130	20	
Pyrene	ND	95	98	3.1				30 - 130	20	
Pyridine	ND	24	24	0.0				30 - 130	20	l

Parameter	Blank	LCS %	LCSD %	LCS RPD	MS %	MSD %	MS RPD	% Rec Limits	% RPD Limits	
% 2,4,6-Tribromophenol	97	98	97	1.0				15 - 130	20	
% 2-Fluorobiphenyl	85	75	75	0.0				30 - 130	20	
% 2-Fluorophenol	86	59	61	3.3				15 - 130	20	
% Nitrobenzene-d5	88	82	81	1.2				30 - 130	20	
% Phenol-d5	64	58	58	0.0				15 - 130	20	
% Terphenyl-d14	108	92	98	6.3				30 - 130	20	

Comment:

A LCS and LCS Duplicate were performed instead of a matrix spike and matrix spike duplicate.

QA/QC Batch 205410, QC Sample No: BC11176 (BC11357, BC11358)

Volatiles - Solid

1,1,1,2-Tetrachloroethane	ND	106	104	1.9	97	97	0.0	70 - 130	30	
1,1,1-Trichloroethane	ND	103	102	1.0	99	96	3.1	70 - 130	30	
1,1,2,2-Tetrachloroethane	ND	95	88	7.7	87	91	4.5	70 - 130	30	
1,1,2-Trichloroethane	ND	105	100	4.9	89	97	8.6	70 - 130	30	
1,1-Dichloroethane	ND	104	103	1.0	97	97	0.0	70 - 130	30	
1,1-Dichloroethene	ND	111	98	12.4	105	114	8.2	70 - 130	30	
1,1-Dichloropropene	ND	100	101	1.0	103	98	5.0	70 - 130	30	
1,2,3-Trichlorobenzene	ND	99	103	4.0	100	93	7.3	70 - 130	30	
1,2,3-Trichloropropane	ND	115	89	25.5	82	101	20.8	70 - 130	30	
1,2,4-Trichlorobenzene	ND	95	97	2.1	97	94	3.1	70 - 130	30	
1,2,4-Trimethylbenzene	ND	100	101	1.0	103	98	5.0	70 - 130	30	
1,2-Dibromo-3-chloropropane	ND	109	104	4.7	91	90	1.1	70 - 130	30	
1,2-Dibromoethane	ND	104	100	3.9	89	97	8.6	70 - 130	30	
1,2-Dichlorobenzene	ND	96	96	0.0	97	97	0.0	70 - 130	30	
1,2-Dichloroethane	ND	104	100	3.9	93	99	6.3	70 - 130	30	
1,2-Dichloropropane	ND	103	103	0.0	98	98	0.0	70 - 130	30	
1,3,5-Trimethylbenzene	ND	103	103	0.0	105	100	4.9	70 - 130	30	
1,3-Dichlorobenzene	ND	93	93	0.0	96	98	2.1	70 - 130	30	
1,3-Dichloropropane	ND	104	99	4.9	91	95	4.3	70 - 130	30	
1,4-Dichlorobenzene	ND	93	93	0.0	96	98	2.1	70 - 130	30	
2,2-Dichloropropane	ND	103	102	1.0	96	93	3.2	70 - 130	30	
2-Chlorotoluene	ND	93	91	2.2	97	96	1.0	70 - 130	30	
2-Hexanone	ND	118	110	7.0	51	56	9.3	70 - 130	30	m
2-Isopropyltoluene	ND	100	103	3.0	108	98	9.7	70 - 130	30	
4-Chlorotoluene	ND	93	91	2.2	97	96	1.0	70 - 130	30	
4-Methyl-2-pentanone	ND	112	104	7.4	82	94	13.6	70 - 130	30	
Acetone	ND	87	72	18.9	<40	<40	NC	70 - 130	30	m
Acrylonitrile	ND	102	96	6.1	83	94	12.4	70 - 130	30	
Benzene	ND	104	105	1.0	101	99	2.0	70 - 130	30	
Bromobenzene	ND	99	97	2.0	94	95	1.1	70 - 130	30	
Bromochloromethane	ND	102	97	5.0	87	95	8.8	70 - 130	30	
Bromodichloromethane	ND	106	104	1.9	96	99	3.1	70 - 130	30	
Bromoform	ND	110	102	7.5	89	97	8.6	70 - 130	30	
Bromomethane	ND	96	101	5.1	79	69	13.5	70 - 130	30	m
Carbon Disulfide	ND	113	99	13.2	102	112	9.3	70 - 130	30	
Carbon tetrachloride	ND	101	102	1.0	102	95	7.1	70 - 130	30	
Chlorobenzene	ND	99	99	0.0	100	100	0.0	70 - 130	30	
Chloroethane	ND	110	96	13.6	<40	<40	NC	70 - 130	30	m
Chloroform	ND	102	102	0.0	97	96	1.0	70 - 130	30	
Chloromethane	ND	97	98	1.0	102	100	2.0	70 - 130	30	
cis-1,2-Dichloroethene	ND	102	104	1.9	96	95	1.0	70 - 130	30	
cis-1,3-Dichloropropene	ND	101	102	1.0	93	98	5.2	70 - 130	30	

QA/QC Data

SDG I.D.: GBC11129

Parameter	Blank	LCS %	LCSD %	LCS RPD	MS %	MSD %	MS RPD	% Rec Limits	% RPD Limits	
Dibromochloromethane	ND	106	101	4.8	91	94	3.2	70 - 130	30	
Dibromomethane	ND	104	100	3.9	90	97	7.5	70 - 130	30	
Dichlorodifluoromethane	ND	94	93	1.1	98	94	4.2	70 - 130	30	
Ethylbenzene	ND	102	103	1.0	104	102	1.9	70 - 130	30	
Hexachlorobutadiene	ND	94	101	7.2	118	95	21.6	70 - 130	30	
Isopropylbenzene	ND	99	99	0.0	104	96	8.0	70 - 130	30	
m&p-Xylene	ND	103	104	1.0	106	105	0.9	70 - 130	30	
Methyl ethyl ketone	ND	91	85	6.8	<40	43	NC	70 - 130	30	m
Methyl t-butyl ether (MTBE)	ND	106	75	34.3	71	95	28.9	70 - 130	30	r
Methylene chloride	ND	107	87	20.6	84	102	19.4	70 - 130	30	
Naphthalene	ND	101	116	13.8	103	88	15.7	70 - 130	30	
n-Butylbenzene	ND	97	99	2.0	108	97	10.7	70 - 130	30	
n-Propylbenzene	ND	94	94	0.0	104	98	5.9	70 - 130	30	
o-Xylene	ND	103	105	1.9	106	105	0.9	70 - 130	30	
p-Isopropyltoluene	ND	103	104	1.0	108	99	8.7	70 - 130	30	
sec-Butylbenzene	ND	96	98	2.1	108	99	8.7	70 - 130	30	
Styrene	ND	104	104	0.0	104	105	1.0	70 - 130	30	
tert-Butylbenzene	ND	99	102	3.0	108	98	9.7	70 - 130	30	
Tetrachloroethene	ND	99	97	2.0	104	100	3.9	70 - 130	30	
Tetrahydrofuran (THF)	ND	106	99	6.8	80	95	17.1	70 - 130	30	
Toluene	ND	102	103	1.0	101	100	1.0	70 - 130	30	
trans-1,2-Dichloroethene	ND	104	67	43.3	72	100	32.6	70 - 130	30	l,r
trans-1,3-Dichloropropene	ND	104	104	0.0	93	99	6.3	70 - 130	30	
trans-1,4-dichloro-2-butene	ND	102	102	0.0	86	87	1.2	70 - 130	30	
Trichloroethene	ND	104	104	0.0	99	96	3.1	70 - 130	30	
Trichlorofluoromethane	ND	106	101	4.8	56	<40	NC	70 - 130	30	m
Trichlorotrifluoroethane	ND	112	100	11.3	109	113	3.6	70 - 130	30	
Vinyl chloride	ND	106	99	6.8	131	128	2.3	70 - 130	30	m
% 1,2-dichlorobenzene-d4	101	100	100	0.0	100	98	2.0	70 - 130	30	
% Bromofluorobenzene	100	101	100	1.0	99	104	4.9	70 - 130	30	
% Dibromofluoromethane	95	102	96	6.1	90	93	3.3	70 - 130	30	
% Toluene-d8	101	100	101	1.0	101	102	1.0	70 - 130	30	

QA/QC Batch 204873, QC Sample No: BC11186 (BC11357, BC11358, BC11359, BC11360, BC11361)

Semivolatiles - Solid

1,2,4,5-Tetrachlorobenzene	ND	74	75	1.3	81	80	1.2	30 - 130	30	
1,2,4-Trichlorobenzene	ND	75	75	0.0	76	75	1.3	30 - 130	30	
1,2-Dichlorobenzene	ND	69	70	1.4	79	80	1.3	30 - 130	30	
1,3-Dichlorobenzene	ND	69	68	1.5	78	78	0.0	30 - 130	30	
1,4-Dichlorobenzene	ND	68	69	1.5	79	79	0.0	30 - 130	30	
2,4,5-Trichlorophenol	ND	72	72	0.0	95	93	2.1	30 - 130	30	
2,4,6-Trichlorophenol	ND	74	75	1.3	95	94	1.1	30 - 130	30	
2,4-Dichlorophenol	ND	72	74	2.7	87	87	0.0	30 - 130	30	
2,4-Dimethylphenol	ND	46	47	2.2	56	56	0.0	30 - 130	30	
2,4-Dinitrophenol	ND	<5	<5	NC	<5	<5	NC	30 - 130	30	l,m
2,4-Dinitrotoluene	ND	76	77	1.3	79	78	1.3	30 - 130	30	
2,6-Dinitrotoluene	ND	78	79	1.3	80	81	1.2	30 - 130	30	
2-Chloronaphthalene	ND	77	77	0.0	86	84	2.4	30 - 130	30	
2-Chlorophenol	ND	69	68	1.5	85	86	1.2	30 - 130	30	
2-Methylnaphthalene	ND	69	70	1.4	110	111	0.9	30 - 130	30	
2-Methylphenol (o-cresol)	ND	67	59	12.7	81	84	3.6	30 - 130	30	
2-Nitroaniline	ND	>150	>150	NC	135	128	5.3	30 - 130	30	l,m
2-Nitrophenol	ND	65	64	1.6	39	32	19.7	30 - 130	30	

QA/QC Data

SDG I.D.: GBC11129

Parameter	Blank	LCS %	LCSD %	LCS RPD	MS %	MSD %	MS RPD	% Rec Limits	% RPD Limits	
3&4-Methylphenol (m&p-cresol)	ND	64	66	3.1	88	89	1.1	30 - 130	30	
3,3'-Dichlorobenzidine	ND	>150	>150	NC	>150	>150	NC	30 - 130	30	l,m
3-Nitroaniline	ND	79	79	0.0	125	124	0.8	30 - 130	30	
4,6-Dinitro-2-methylphenol	ND	16	17	6.1	5.3	<5	NC	30 - 130	30	l,m
4-Bromophenyl phenyl ether	ND	80	79	1.3	96	93	3.2	30 - 130	30	
4-Chloro-3-methylphenol	ND	67	69	2.9	85	86	1.2	30 - 130	30	
4-Chloroaniline	ND	87	89	2.3	83	83	0.0	30 - 130	30	
4-Chlorophenyl phenyl ether	ND	82	82	0.0	87	87	0.0	30 - 130	30	
4-Nitroaniline	ND	76	74	2.7	91	91	0.0	30 - 130	30	
4-Nitrophenol	ND	61	65	6.3	66	66	0.0	30 - 130	30	
Acenaphthene	ND	72	71	1.4	90	88	2.2	30 - 130	30	
Acenaphthylene	ND	74	73	1.4	87	88	1.1	30 - 130	30	
Acetophenone	ND	67	69	2.9	82	80	2.5	30 - 130	30	
Aniline	ND	82	81	1.2	88	90	2.2	30 - 130	30	
Anthracene	ND	82	84	2.4	89	90	1.1	30 - 130	30	
Azobenzene	ND	70	69	1.4	89	89	0.0	30 - 130	30	
Benz(a)anthracene	ND	79	79	0.0	91	91	0.0	30 - 130	30	
Benzidine	ND	73	70	4.2	<5	<5	NC	30 - 130	30	m
Benzo(a)pyrene	ND	75	76	1.3	86	86	0.0	30 - 130	30	
Benzo(b)fluoranthene	ND	88	87	1.1	94	101	7.2	30 - 130	30	
Benzo(ghi)perylene	ND	66	64	3.1	78	80	2.5	30 - 130	30	
Benzo(k)fluoranthene	ND	89	91	2.2	87	78	10.9	30 - 130	30	
Benzyl butyl phthalate	ND	74	73	1.4	96	99	3.1	30 - 130	30	
Bis(2-chloroethoxy)methane	ND	67	67	0.0	81	78	3.8	30 - 130	30	
Bis(2-chloroethyl)ether	ND	58	59	1.7	75	77	2.6	30 - 130	30	
Bis(2-chloroisopropyl)ether	ND	59	59	0.0	80	80	0.0	30 - 130	30	
Bis(2-ethylhexyl)phthalate	ND	83	84	1.2	102	104	1.9	30 - 130	30	
Carbazole	ND	95	97	2.1	90	89	1.1	30 - 130	30	
Chrysene	ND	77	78	1.3	87	86	1.2	30 - 130	30	
Dibenz(a,h)anthracene	ND	69	68	1.5	86	87	1.2	30 - 130	30	
Dibenzofuran	ND	79	79	0.0	89	88	1.1	30 - 130	30	
Diethyl phthalate	ND	77	77	0.0	93	92	1.1	30 - 130	30	
Dimethylphthalate	ND	80	79	1.3	91	90	1.1	30 - 130	30	
Di-n-butylphthalate	ND	78	79	1.3	89	91	2.2	30 - 130	30	
Di-n-octylphthalate	ND	74	76	2.7	111	109	1.8	30 - 130	30	
Fluoranthene	ND	89	90	1.1	77	76	1.3	30 - 130	30	
Fluorene	ND	80	79	1.3	89	87	2.3	30 - 130	30	
Hexachlorobenzene	ND	76	75	1.3	97	95	2.1	30 - 130	30	
Hexachlorobutadiene	ND	77	77	0.0	75	73	2.7	30 - 130	30	
Hexachlorocyclopentadiene	ND	68	74	8.5	8.9	5.3	50.7	30 - 130	30	m,r
Hexachloroethane	ND	66	67	1.5	45	38	16.9	30 - 130	30	
Indeno(1,2,3-cd)pyrene	ND	68	67	1.5	84	86	2.4	30 - 130	30	
Isophorone	ND	70	70	0.0	83	81	2.4	30 - 130	30	
Naphthalene	ND	70	71	1.4	81	82	1.2	30 - 130	30	
Nitrobenzene	ND	66	66	0.0	80	81	1.2	30 - 130	30	
N-Nitrosodimethylamine	ND	53	52	1.9	67	72	7.2	30 - 130	30	
N-Nitrosodi-n-propylamine	ND	64	66	3.1	84	82	2.4	30 - 130	30	
N-Nitrosodiphenylamine	ND	86	87	1.2	98	96	2.1	30 - 130	30	
Pentachloronitrobenzene	ND	81	80	1.2	86	88	2.3	30 - 130	30	
Pentachlorophenol	ND	50	53	5.8	84	78	7.4	30 - 130	30	
Phenanthrene	ND	78	79	1.3	93	92	1.1	30 - 130	30	
Phenol	ND	65	66	1.5	82	83	1.2	30 - 130	30	
Pyrene	ND	97	95	2.1	77	75	2.6	30 - 130	30	

Parameter	Blank	LCS %	LCSD %	LCS RPD	MS %	MSD %	MS RPD	% Rec Limits	% RPD Limits	
Pyridine	ND	48	46	4.3	63	62	1.6	30 - 130	30	
% 2,4,6-Tribromophenol	70	72	73	1.4	89	90	1.1	15 - 130	30	
% 2-Fluorobiphenyl	79	77	75	2.6	80	78	2.5	30 - 130	30	
% 2-Fluorophenol	74	67	66	1.5	78	78	0.0	15 - 130	30	
% Nitrobenzene-d5	74	67	67	0.0	79	79	0.0	30 - 130	30	
% Phenol-d5	74	68	68	0.0	83	83	0.0	15 - 130	30	
% Terphenyl-d14	55	62	60	3.3	78	76	2.6	30 - 130	30	
QA/QC Batch 204945, QC Sample No: BC11390 (BC11361)										
Pesticides - Solid										
4,4' -DDD	ND	68	63	7.6	73	46	45.4	40 - 140	30	r
4,4' -DDE	ND	78	62	22.9	80	49	48.1	40 - 140	30	r
4,4' -DDT	ND	73	59	21.2	74	48	42.6	40 - 140	30	r
a-BHC	ND	92	77	17.8	95	64	39.0	40 - 140	30	r
a-Chlordane	ND	88	71	21.4	90	59	41.6	40 - 140	30	r
Alachlor	ND	N/A	N/A	NC	N/A	N/A	NC	40 - 140	30	
Aldrin	ND	96	80	18.2	100	67	39.5	40 - 140	30	r
b-BHC	ND	67	61	9.4	68	46	38.6	40 - 140	30	r
Chlordane	ND	N/A	N/A	NC	N/A	N/A	NC	40 - 140	30	
d-BHC	ND	65	52	22.2	67	42	45.9	40 - 140	30	r
Dieldrin	ND	91	74	20.6	93	57	48.0	40 - 140	30	r
Endosulfan I	ND	103	76	30.2	107	64	50.3	40 - 140	30	r
Endosulfan II	ND	79	57	32.4	88	59	39.5	40 - 140	30	r
Endosulfan sulfate	ND	72	59	19.8	77	52	38.8	40 - 140	30	r
Endrin	ND	83	68	19.9	95	58	48.4	40 - 140	30	r
Endrin aldehyde	ND	89	69	25.3	91	61	39.5	40 - 140	30	r
Endrin ketone	ND	82	68	18.7	86	58	38.9	40 - 140	30	r
g-BHC	ND	96	79	19.4	99	66	40.0	40 - 140	30	r
g-Chlordane	ND	85	70	19.4	88	58	41.1	40 - 140	30	r
Heptachlor	ND	99	80	21.2	104	69	40.5	40 - 140	30	r
Heptachlor epoxide	ND	83	68	19.9	87	57	41.7	40 - 140	30	r
Methoxychlor	ND	N/A	N/A	NC	N/A	N/A	NC	40 - 140	30	
Toxaphene	ND	N/A	N/A	NC	N/A	N/A	NC	40 - 140	30	
% DCBP	67	70	61	13.7	74	53	33.1	30 - 150	30	r
% TCMX	84	89	76	15.8	91	67	30.4	30 - 150	30	
QA/QC Batch 204944, QC Sample No: BC11390 (BC11361)										
Polychlorinated Biphenyls - Solid										
PCB-1016	ND	76	87	13.5	79	78	1.3	40 - 140	30	
PCB-1221	ND						NC	40 - 140	30	
PCB-1232	ND							40 - 140	30	
PCB-1242	ND							40 - 140	30	
PCB-1248	ND							40 - 140	30	
PCB-1254	ND							40 - 140	30	
PCB-1260	ND	78	86	9.8	81	80	1.2	40 - 140	30	
PCB-1262	ND						NC	40 - 140	30	
PCB-1268	ND							40 - 140	30	
% DCBP (Surrogate Rec)	94	88	95	7.7	91	81	11.6	30 - 150	30	
% TCMX (Surrogate Rec)	92	87	94	7.7	82	83	1.2	30 - 150	30	
QA/QC Batch 205510, QC Sample No: BC12730 (BC11359, BC11360)										
Volatiles - Solid										
1,1,1,2-Tetrachloroethane	ND	99	106	6.8	106	103	2.9	70 - 130	30	
1,1,1-Trichloroethane	ND	92	95	3.2	102	102	0.0	70 - 130	30	

QA/QC Data

SDG I.D.: GBC11129

Parameter	Blank	LCS %	LCSD %	LCS RPD	MS %	MSD %	MS RPD	% Rec Limits	% RPD Limits	
1,1,2,2-Tetrachloroethane	ND	79	94	17.3	100	94	6.2	70 - 130	30	
1,1,2-Trichloroethane	ND	90	104	14.4	107	100	6.8	70 - 130	30	
1,1-Dichloroethane	ND	89	95	6.5	101	102	1.0	70 - 130	30	
1,1-Dichloroethene	ND	85	108	23.8	104	87	17.8	70 - 130	30	
1,1-Dichloropropene	ND	97	95	2.1	102	103	1.0	70 - 130	30	
1,2,3-Trichlorobenzene	ND	101	101	0.0	108	119	9.7	70 - 130	30	
1,2,3-Trichloropropane	ND	76	109	35.7	111	87	24.2	70 - 130	30	r
1,2,4-Trichlorobenzene	ND	97	97	0.0	108	117	8.0	70 - 130	30	
1,2,4-Trimethylbenzene	ND	95	94	1.1	99	103	4.0	70 - 130	30	
1,2-Dibromo-3-chloropropane	ND	92	114	21.4	118	109	7.9	70 - 130	30	
1,2-Dibromoethane	ND	87	102	15.9	110	103	6.6	70 - 130	30	
1,2-Dichlorobenzene	ND	92	96	4.3	104	104	0.0	70 - 130	30	
1,2-Dichloroethane	ND	86	97	12.0	105	100	4.9	70 - 130	30	
1,2-Dichloropropane	ND	92	97	5.3	102	102	0.0	70 - 130	30	
1,3,5-Trimethylbenzene	ND	96	95	1.0	100	103	3.0	70 - 130	30	
1,3-Dichlorobenzene	ND	89	93	4.4	100	103	3.0	70 - 130	30	
1,3-Dichloropropane	ND	86	97	12.0	103	97	6.0	70 - 130	30	
1,4-Dichlorobenzene	ND	89	93	4.4	100	103	3.0	70 - 130	30	
2,2-Dichloropropane	ND	93	96	3.2	99	99	0.0	70 - 130	30	
2-Chlorotoluene	ND	91	91	0.0	100	100	0.0	70 - 130	30	
2-Hexanone	ND	72	87	18.9	65	58	11.4	70 - 130	30	m
2-Isopropyltoluene	ND	98	95	3.1	100	103	3.0	70 - 130	30	
4-Chlorotoluene	ND	91	91	0.0	100	100	0.0	70 - 130	30	
4-Methyl-2-pentanone	ND	80	100	22.2	104	95	9.0	70 - 130	30	
Acetone	ND	46	68	38.6	<40	<40	NC	70 - 130	30	l,m,r
Acrylonitrile	ND	71	94	27.9	105	96	9.0	70 - 130	30	
Benzene	ND	95	97	2.1	102	102	0.0	70 - 130	30	
Bromobenzene	ND	92	97	5.3	97	96	1.0	70 - 130	30	
Bromochloromethane	ND	87	99	12.9	106	101	4.8	70 - 130	30	
Bromodichloromethane	ND	93	100	7.3	104	103	1.0	70 - 130	30	
Bromoform	ND	99	117	16.7	113	104	8.3	70 - 130	30	
Bromomethane	ND	87	88	1.1	61	78	24.5	70 - 130	30	m
Carbon Disulfide	ND	82	107	26.5	104	86	18.9	70 - 130	30	
Carbon tetrachloride	ND	99	96	3.1	101	103	2.0	70 - 130	30	
Chlorobenzene	ND	95	97	2.1	104	104	0.0	70 - 130	30	
Chloroethane	ND	83	105	23.4	<40	<40	NC	70 - 130	30	m
Chloroform	ND	88	96	8.7	100	100	0.0	70 - 130	30	
Chloromethane	ND	86	87	1.2	96	104	8.0	70 - 130	30	
cis-1,2-Dichloroethene	ND	91	95	4.3	100	101	1.0	70 - 130	30	
cis-1,3-Dichloropropene	ND	89	98	9.6	104	101	2.9	70 - 130	30	
Dibromochloromethane	ND	95	105	10.0	106	100	5.8	70 - 130	30	
Dibromomethane	ND	87	102	15.9	106	101	4.8	70 - 130	30	
Dichlorodifluoromethane	ND	82	80	2.5	105	105	0.0	70 - 130	30	
Ethylbenzene	ND	99	97	2.0	104	106	1.9	70 - 130	30	
Hexachlorobutadiene	ND	105	93	12.1	110	121	9.5	70 - 130	30	
Isopropylbenzene	ND	95	94	1.1	98	99	1.0	70 - 130	30	
m&p-Xylene	ND	101	100	1.0	106	110	3.7	70 - 130	30	
Methyl ethyl ketone	ND	55	67	19.7	49	43	13.0	70 - 130	30	l,m
Methyl t-butyl ether (MTBE)	ND	90	103	13.5	105	101	3.9	70 - 130	30	
Methylene chloride	ND	70	102	37.2	104	73	35.0	70 - 130	30	r
Naphthalene	ND	101	99	2.0	108	121	11.4	70 - 130	30	
n-Butylbenzene	ND	99	92	7.3	102	109	6.6	70 - 130	30	
n-Propylbenzene	ND	93	89	4.4	99	102	3.0	70 - 130	30	

Parameter	Blank	LCS %	LCSD %	LCS RPD	MS %	MSD %	MS RPD	% Rec Limits	% RPD Limits	
o-Xylene	ND	99	100	1.0	106	107	0.9	70 - 130	30	
p-Isopropyltoluene	ND	103	98	5.0	102	107	4.8	70 - 130	30	
sec-Butylbenzene	ND	94	91	3.2	99	103	4.0	70 - 130	30	
Styrene	ND	96	98	2.1	107	107	0.0	70 - 130	30	
tert-Butylbenzene	ND	96	94	2.1	100	102	2.0	70 - 130	30	
Tetrachloroethene	ND	102	98	4.0	103	106	2.9	70 - 130	30	
Tetrahydrofuran (THF)	ND	76	101	28.2	111	98	12.4	70 - 130	30	
Toluene	ND	95	97	2.1	103	104	1.0	70 - 130	30	
trans-1,2-Dichloroethene	ND	60	101	50.9	104	90	14.4	70 - 130	30	l,r
trans-1,3-Dichloropropene	ND	91	103	12.4	109	104	4.7	70 - 130	30	
trans-1,4-dichloro-2-butene	ND	89	103	14.6	99	96	3.1	70 - 130	30	
Trichloroethene	ND	101	101	0.0	103	104	1.0	70 - 130	30	
Trichlorofluoromethane	ND	99	107	7.8	<40	<40	NC	70 - 130	30	m
Trichlorotrifluoroethane	ND	96	115	18.0	109	90	19.1	70 - 130	30	
Vinyl chloride	ND	90	100	10.5	127	113	11.7	70 - 130	30	
% 1,2-dichlorobenzene-d4	103	99	102	3.0	101	100	1.0	70 - 130	30	
% Bromofluorobenzene	95	98	98	0.0	101	101	0.0	70 - 130	30	
% Dibromofluoromethane	103	97	101	4.0	96	98	2.1	70 - 130	30	
% Toluene-d8	99	98	98	0.0	100	100	0.0	70 - 130	30	

QA/QC Batch 205404, QC Sample No: BC13509 (BC11361)

Volatiles - Solid

1,1,1,2-Tetrachloroethane	ND	103	100	3.0	95	101	6.1	70 - 130	30	
1,1,1-Trichloroethane	ND	105	101	3.9	98	105	6.9	70 - 130	30	
1,1,2,2-Tetrachloroethane	ND	93	86	7.8	76	89	15.8	70 - 130	30	
1,1,2-Trichloroethane	ND	108	104	3.8	93	94	1.1	70 - 130	30	
1,1-Dichloroethane	ND	108	103	4.7	98	103	5.0	70 - 130	30	
1,1-Dichloroethene	ND	109	91	18.0	109	105	3.7	70 - 130	30	
1,1-Dichloropropene	ND	102	100	2.0	98	107	8.8	70 - 130	30	
1,2,3-Trichlorobenzene	ND	92	95	3.2	99	110	10.5	70 - 130	30	
1,2,3-Trichloropropane	ND	114	103	10.1	104	82	23.7	70 - 130	30	
1,2,4-Trichlorobenzene	ND	81	84	3.6	103	112	8.4	70 - 130	30	
1,2,4-Trimethylbenzene	ND	99	95	4.1	88	93	5.5	70 - 130	30	
1,2-Dibromo-3-chloropropane	ND	111	107	3.7	100	100	0.0	70 - 130	30	
1,2-Dibromoethane	ND	107	103	3.8	99	100	1.0	70 - 130	30	
1,2-Dichlorobenzene	ND	96	91	5.3	94	98	4.2	70 - 130	30	
1,2-Dichloroethane	ND	104	101	2.9	97	99	2.0	70 - 130	30	
1,2-Dichloropropane	ND	108	103	4.7	98	102	4.0	70 - 130	30	
1,3,5-Trimethylbenzene	ND	101	97	4.0	94	99	5.2	70 - 130	30	
1,3-Dichlorobenzene	ND	89	85	4.6	92	98	6.3	70 - 130	30	
1,3-Dichloropropane	ND	107	99	7.8	96	96	0.0	70 - 130	30	
1,4-Dichlorobenzene	ND	89	85	4.6	92	98	6.3	70 - 130	30	
2,2-Dichloropropane	ND	96	92	4.3	98	107	8.8	70 - 130	30	
2-Chlorotoluene	ND	90	85	5.7	90	97	7.5	70 - 130	30	
2-Hexanone	ND	78	73	6.6	71	71	0.0	70 - 130	30	
2-Isopropyltoluene	ND	100	99	1.0	92	102	10.3	70 - 130	30	
4-Chlorotoluene	ND	90	85	5.7	90	97	7.5	70 - 130	30	
4-Methyl-2-pentanone	ND	107	100	6.8	92	106	14.1	70 - 130	30	
Acetone	ND	77	60	24.8	58	47	21.0	70 - 130	30	l,m
Acrylonitrile	ND	108	99	8.7	102	95	7.1	70 - 130	30	
Benzene	ND	107	103	3.8	98	103	5.0	70 - 130	30	
Bromobenzene	ND	98	94	4.2	89	93	4.4	70 - 130	30	
Bromochloromethane	ND	107	100	6.8	96	98	2.1	70 - 130	30	

QA/QC Data

SDG I.D.: GBC11129

Parameter	Blank	LCS %	LCSD %	LCS RPD	MS %	MSD %	MS RPD	% Rec Limits	% RPD Limits	
Bromodichloromethane	ND	105	100	4.9	97	101	4.0	70 - 130	30	
Bromoform	ND	101	97	4.0	101	101	0.0	70 - 130	30	
Bromomethane	ND	87	90	3.4	73	90	20.9	70 - 130	30	
Carbon Disulfide	ND	111	93	17.6	107	102	4.8	70 - 130	30	
Carbon tetrachloride	ND	97	97	0.0	97	106	8.9	70 - 130	30	
Chlorobenzene	ND	98	94	4.2	97	103	6.0	70 - 130	30	
Chloroethane	ND	110	91	18.9	81	82	1.2	70 - 130	30	
Chloroform	ND	106	103	2.9	97	101	4.0	70 - 130	30	
Chloromethane	ND	101	99	2.0	92	101	9.3	70 - 130	30	
cis-1,2-Dichloroethene	ND	107	103	3.8	95	102	7.1	70 - 130	30	
cis-1,3-Dichloropropene	ND	99	96	3.1	99	102	3.0	70 - 130	30	
Dibromochloromethane	ND	101	100	1.0	97	98	1.0	70 - 130	30	
Dibromomethane	ND	107	103	3.8	97	97	0.0	70 - 130	30	
Dichlorodifluoromethane	ND	102	98	4.0	91	99	8.4	70 - 130	30	
Ethylbenzene	ND	101	98	3.0	98	108	9.7	70 - 130	30	
Hexachlorobutadiene	ND	89	94	5.5	92	111	18.7	70 - 130	30	
Isopropylbenzene	ND	100	95	5.1	86	94	8.9	70 - 130	30	
m&p-Xylene	ND	100	98	2.0	100	111	10.4	70 - 130	30	
Methyl ethyl ketone	ND	78	73	6.6	62	58	6.7	70 - 130	30	m
Methyl t-butyl ether (MTBE)	ND	110	78	34.0	100	72	32.6	70 - 130	30	r
Methylene chloride	ND	103	81	23.9	96	78	20.7	70 - 130	30	
Naphthalene	ND	100	115	14.0	107	125	15.5	70 - 130	30	
n-Butylbenzene	ND	93	91	2.2	85	97	13.2	70 - 130	30	
n-Propylbenzene	ND	93	89	4.4	79	89	11.9	70 - 130	30	
o-Xylene	ND	102	100	2.0	101	110	8.5	70 - 130	30	
p-Isopropyltoluene	ND	101	98	3.0	97	105	7.9	70 - 130	30	
sec-Butylbenzene	ND	96	94	2.1	82	92	11.5	70 - 130	30	
Styrene	ND	101	99	2.0	101	109	7.6	70 - 130	30	
tert-Butylbenzene	ND	101	99	2.0	91	100	9.4	70 - 130	30	
Tetrachloroethene	ND	96	92	4.3	99	108	8.7	70 - 130	30	
Tetrahydrofuran (THF)	ND	111	102	8.5	104	96	8.0	70 - 130	30	
Toluene	ND	103	101	2.0	98	105	6.9	70 - 130	30	
trans-1,2-Dichloroethene	ND	107	63	51.8	102	70	37.2	70 - 130	30	l,r
trans-1,3-Dichloropropene	ND	100	97	3.0	101	103	2.0	70 - 130	30	
trans-1,4-dichloro-2-butene	ND	89	90	1.1	92	95	3.2	70 - 130	30	
Trichloroethene	ND	108	106	1.9	96	103	7.0	70 - 130	30	
Trichlorofluoromethane	ND	105	97	7.9	97	103	6.0	70 - 130	30	
Trichlorotrifluoroethane	ND	111	94	16.6	109	106	2.8	70 - 130	30	
Vinyl chloride	ND	106	94	12.0	109	115	5.4	70 - 130	30	
% 1,2-dichlorobenzene-d4	103	101	101	0.0	106	106	0.0	70 - 130	30	
% Bromofluorobenzene	99	100	101	1.0	123	131	6.3	70 - 130	30	m
% Dibromofluoromethane	97	102	98	4.0	99	99	0.0	70 - 130	30	
% Toluene-d8	100	101	101	0.0	103	103	0.0	70 - 130	30	

l = This parameter is outside laboratory lcs/lcsd specified recovery limits.
m = This parameter is outside laboratory ms/msd specified recovery limits.
r = This parameter is outside laboratory rpd specified recovery limits.

QA/QC Data

SDG I.D.: GBC11129

Parameter	Blank	LCS %	LCSD %	LCS RPD	MS %	MSD %	MS RPD	% Rec Limits	% RPD Limits

If there are any questions regarding this data, please call Phoenix Client Services at extension 200.

RPD - Relative Percent Difference
LCS - Laboratory Control Sample
LCSD - Laboratory Control Sample Duplicate
MS - Matrix Spike
MS Dup - Matrix Spike Duplicate
NC - No Criteria
Intf - Interference

Phyllis Shiller, Laboratory Director
July 25, 2012

Wednesday, July 25, 2012

Requested Criteria: None

State: NY

Sample Criteria Exceedences Report

GBC11129

SampNo	LocCode	Acode	Phoenix Analyte	Criteria	Result	RL	Criteria	RL Criteria	Analysis Units

*** No Data to Display ***

Phoenix Laboratories does not assume responsibility for the data contained in this report. It is provided as an additional tool to identify requested criteria exceedences. All efforts are made to ensure the accuracy of the data (obtained from appropriate agencies). A lack of exceedence information does not necessarily suggest conformance to the criteria. It is ultimately the site professional's responsibility to determine appropriate compliance.

4° w/c + IP

Temp Pg of

NY/NJ CHAIN OF CUSTODY RECORD

PHOENIX Environmental Laboratories, Inc.

587 East Middle Turnpike, P.O. Box 370, Manchester, CT 06040
Email: info@phoenixlabs.com Fax (860) 645-0823
Client Services (860) 645-8726

Data Delivery:
☐ Fax #:
☑ Email: csosik@ebcincny.com

Customer: EBC
Address: 1808 Middle Country Rd Ridge, NY 11961

Project: 235-245 & 261-263 N. 9th St.
Report to: EBC
Invoice to:

Project P.O:
Phone #:
Fax #:

Client Sample - Information - Identification

Sampler's Signature

Date: 7.16.12

Analysis Request

Matrix Code:
DW=drinking water WW=wastewater S=soil/solid O=oil
GW=groundwater SL=sludge A=air X=other

Phoenix Sample #	Customer Sample Identification	Sample Matrix	Date Sampled	Time Sampled	VOCs 8260	SVOCs 8270 BNA	Pest/PCBs 8081/8082	TAL Metals (Total)	TAL Metals (Dissolved)	Soil VOA [ ] Methanol [ ] S. Bisulfate [ ] H2O	GL Soil container ( ) oz	GL Soil container ( ) oz	40 ml VOA Vial [ ] As is [✓] HCl	GL Amber 1000ml [✓] As is [ ] H2SO4	PL As is [✓] 250ml [ ] 500ml [ ] 1000ml	PL H2SO4 [ ] 250ml [ ] 500ml	PL HNO3 250ml	PL NaOH 250ml	Bacteria Bottle
11129	GW1	GW	7.16.12		X	X	X	X	X				3	3	1		1		
11130	GW2	|	|		|	|	|	|	|				|	|	|		|		
11131	GW3	|	|		|	|	|	|	|				|	|	|		|		

Relinquished by:	Accepted by:	Date:	Time:
		7.16.12	11:55
		7.16.12	16:14

Comments, Special Requirements or Regulations:

E-Site Pricing.

Turnaround:
☐ 1 Day*
☐ 2 Days*
☐ 3 Days*
☑ 5 Days
☐ 10 Days
☐ Other
* SURCHARGE APPLIES

NJ
☐ Res. Criteria
☐ Non-Res. Criteria
☐ Impact to GW Soil Cleanup Criteria
☐ GW Criteria

NY
☐ TOGS GA GW
☐ CP-51 Soil
☐ NY375 Unrestricted Soil
☐ NY375 Residential Soil
☐ NY375 Restricted Non-Residential Soil

Data Format
☐ Phoenix Std Report
☑ Excel
☑ PDF
☐ GIS/Key
☐ EQuIS
☐ NJ Hazsite EDD
☐ NY EZ EDD (ASP)
☐ Other

Data Package
☐ NJ Reduced Deliv. *
☐ NY Enhanced (ASP B) *
☐ Other

State where samples were collected: _____

4° w/c + Ice

Temp Pg of

NY/NJ CHAIN OF CUSTODY RECORD

PHOENIX Environmental Laboratories, Inc.

587 East Middle Turnpike, P.O. Box 370, Manchester, CT 06040
Email: info@phoenixlabs.com Fax (860) 645-0823
Client Services (860) 645-8726

Data Delivery:
- [ ] Fax #:
- [x] Email: csosik@ebcincny.com

Customer: EBC
Address: 1808 Middle Country Rd Ridge, NY 11961

Project: 235-245 & 261-263 N. 9th St.
Report to: EBC
Invoice to:

Project P.O:
Phone #:
Fax #:

Sampler's Signature: [signature] Date: 7/16/12

Client Sample - Information - Identification

Matrix Code:
DW=drinking water WW=wastewater S=soil/solid O=oil
GW=groundwater SL=sludge A=air X=other

Analysis Request

Phoenix Sample #	Customer Sample Identification	Sample Matrix	Date Sampled	Time Sampled	VOCs 8260	SVOCs 8270 BNA	Pest/PCBs 8081/8082	TAL Metals (Total)	TAL Metals (Dissolved)	Soil VOA [ ] Methanol [ ] S. Bisulfate [ ] H2O	GL Soil container (3) oz	GL Soil container (3) oz	40 ml VOA Vial [ ] As is [ ] HCl	GL Amber 1000ml [ ] As is [ ] H2SO4	PL As is [ ] 250ml [ ] 500ml [ ] 1000ml	PL H2SO4 [ ] 250ml [ ] 500ml [ ] 1000ml	PL HNO3 250ml	PL NaOH 250ml	Bacteria Bottle
11129	GW1	GW	7.16.12		X	X	X	X	X				3	3	1		1		
11130	GW2	|	|		|	|	|	|	|				|	|	|		|		
11131	GW3	|	|		|	|	|	|	|				|	|	|		|		
11357	B1 (10-12)	S			X	X							1	1					
11358	B2 (10-12)	S			X	X							1	1					
11359	B3 (10-12)	S			X	X							1	1					
11360	B4 (10-12)	S			X	X							1	1					
11361	Duplicate	S			X	X	X	X					1	1					

Relinquished by:	Accepted by:	Date:	Time:
[signature]	[signature]	7.16.12	11:55
[signature]	[signature]	7/16/12	16:14

Comments, Special Requirements or Regulations:

E-Site Pricing.

Turnaround:
- [ ] 1 Day*
- [ ] 2 Days*
- [ ] 3 Days*
- [x] 5 Days
- [ ] 10 Days
- [ ] Other

* SURCHARGE APPLIES

NJ
- [ ] Res. Criteria
- [ ] Non-Res. Criteria
- [ ] Impact to GW Soil Cleanup Criteria
- [ ] GW Criteria

NY
- [ ] TOGS GA GW
- [ ] CP-51 Soil
- [ ] NY375 Unrestricted Soil
- [ ] NY375 Residential Soil
- [ ] NY375 Restricted Non-Residential Soil

Data Format
- [ ] Phoenix Std Report
- [x] Excel
- [x] PDF
- [ ] GIS/Key
- [ ] EQuIS
- [ ] NJ Hazsite EDD
- [ ] NY EZ EDD (ASP)
- [ ] Other

Data Package
- [ ] NJ Reduced Deliv. *
- [ ] NY Enhanced (ASP B) *
- [ ] Other

State where samples were collected:

Shannon - Phoenixlabs

From: Charles Sosik [csosik@ebcincny.com]
Sent: Tuesday, July 17, 2012 11:16 AM
To: 'Shannon - Phoenixlabs'
Subject: RE: Additional samples

Please add each of the four soil samples to the Chain of Custody. Each sample should be analyzed for VOCs 8260 and SVOCs 8270. Please analyze the duplicate soil sample for the full E-Site list.

Charles B. Sosik, P.G.
Principal
EBC
Environmental Business Consultants
Ph: 631.504.6000 ext. 112
Fax: 631.924.2870
Cell: 631.357.4927
csosik@ebcincny.com

From: Shannon - Phoenixlabs [mailto:shannon@phoenixlabs.com]
Sent: Tuesday, July 17, 2012 10:34 AM
To: csosik@ebcincny.com
Subject: Additional samples

We received some soil samples yesterday that didn't have a chain of custody. We have 1 8oz. And 1 2oz. For each. Sample Id's on jars are B1 10-12, B2 10-12, B3 10-12, B4 10-12. We also received an extra set of soil jars labeled Duplicate for your project 235-245 & 261-263 N 9th St. Please let me if you want these analyzed. Thank you.

Shannon Wilhelm
Phoenix Environmental Labs