

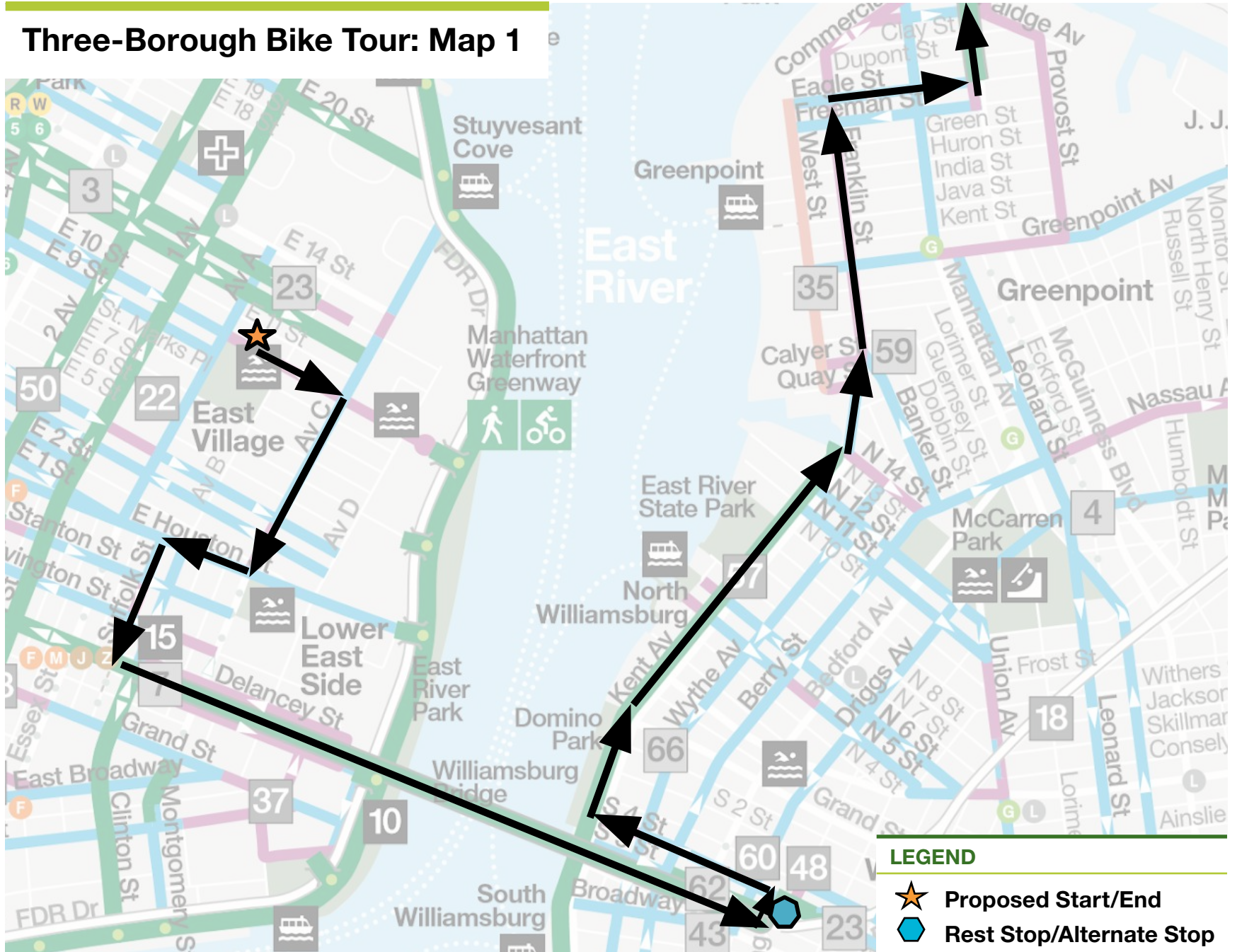
Three- Borough Bike Tour

(10.8 Miles)



NYC DOT
Guided Ride Details

Three-Borough Bike Tour: Map 1



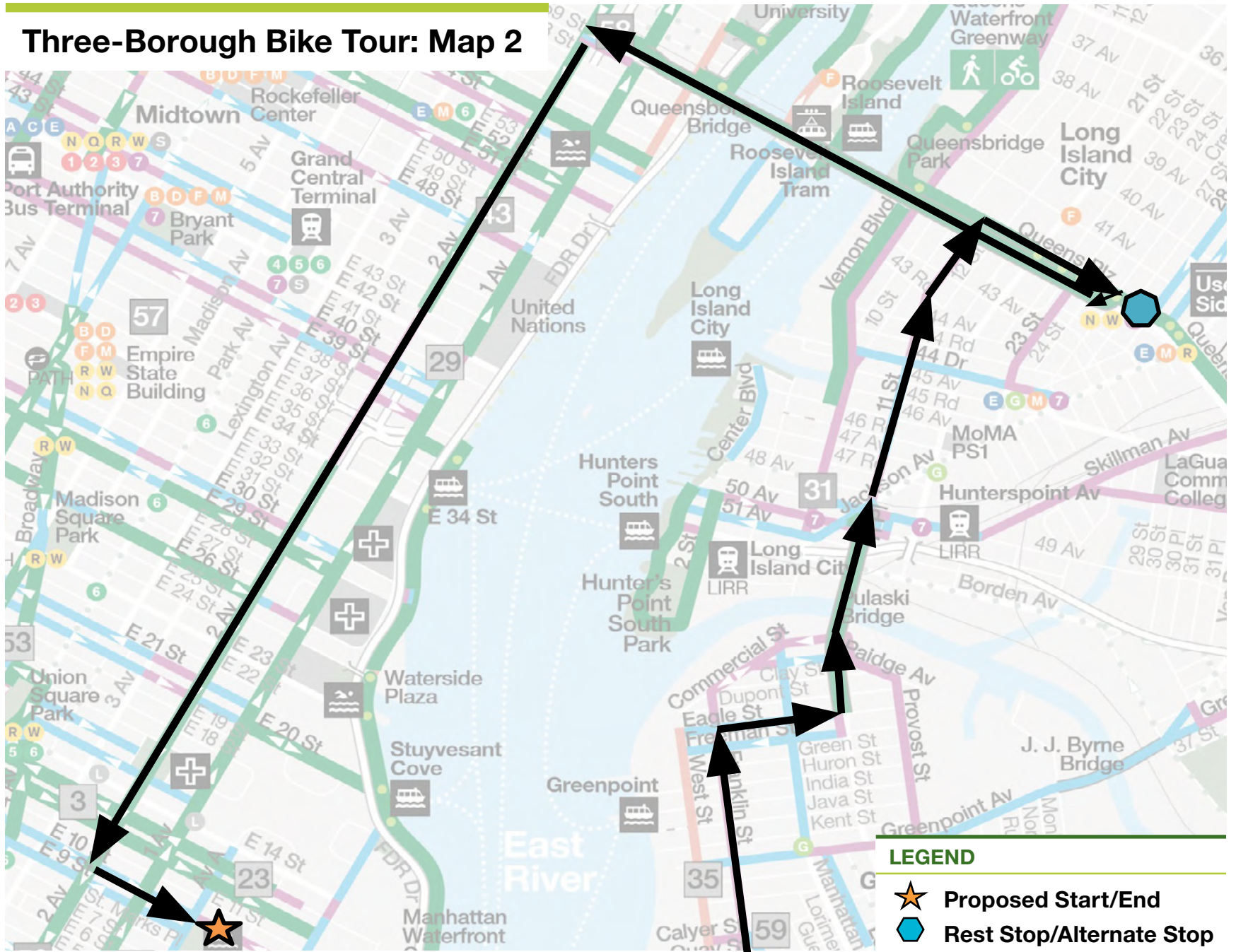
Three-Borough Bike Tour: Cue Sheet 1



This is an approximately 10 mile ride that is suitable for cyclists of all ages and skill levels.

Please note that this route is a loop; you should select a start/end location that is closest to your home.

| TURN | NOTES | MILAGE (MANHATTAN START) | MILAGE (BROOKLYN START) | MILAGE (QUEENS START) |
|-------------------|---|-----------------------------|----------------------------|--------------------------|
| START or CONTINUE | 10th Street between Ave A and Ave B | 0.1 | 8.3 | 4 |
| RIGHT | at Ave C | 0.6 | 8.8 | 4.5 |
| RIGHT | at East Houston St | 0.8 | 9 | 4.7 |
| LEFT | at Suffolk St | 1.1 | 9.3 | 5 |
| LEFT | at Delancey St (onto Williamsburg Bridge) | 2.6 | 10.8 | 6.5 |
| LEFT or START | at S 5th Pl. REST STOP/ALTERNATE START POINT | 2.6 | END | 6.5 |
| | | | 10.8 | |
| | | | START | |
| | | | 0 | |
| LEFT | at S 4th St | 3 | 0.4 | 6.9 |
| RIGHT | at Kent Ave | 3.9 | 1.3 | 7.8 |
| LEFT | at Franklin St | 4.6 | 2 | 8.5 |
| RIGHT | at Eagle St | 4.9 | 2.3 | 8.8 |
| RIGHT | onto McGuinness Blvd | 5 | 2.4 | 8.9 |
| LEFT | onto Pulaski Bridge | 5.6 | 3 | 9.5 |

Three-Borough Bike Tour: Map 2



- LEGEND**
-  Proposed Start/End
 -  Rest Stop/Alternate Stop

Three-Borough Bike Tour: Cue Sheet 2

This is an approximately 10 mile ride that is suitable for cyclists of all ages and skill levels.

Please note that this route is a loop; you should select a start/end location that is closest to your home.

| TURN | NOTES | MILAGE (MANHATTAN START) | MILAGE (BROOKLYN START) | MILAGE (QUEENS START) |
|-----------------|--|-----------------------------|----------------------------|--------------------------|
| RIGHT | onto Jackson Ave | 5.7 | 3.1 | 9.6 |
| LEFT | onto 11th St | 6.1 | 3.5 | 10 |
| LEFT | onto 44th Dr | 6.2 | 3.6 | 10.1 |
| RIGHT | onto Vernon Blvd | 6.6 | 4 | 10.5 |
| RIGHT OR START | onto Queensbridge Park Greenway REST STOP/ALTERNATE START POINT | 6.9 | 4.3 | END |
| | | | | 10.8 |
| | | | | START |
| | | | | 0 |
| RIGHT | onto Ed Koch Queensborough Bridge Path | 7.6 | 5 | 0.7 |
| RIGHT | onto First Ave | 7.7 | 5.1 | 0.8 |
| RIGHT | onto E 59th St | 7.8 | 5.2 | 0.9 |
| LEFT | onto 2nd Ave | 8.1 | 5.5 | 1.2 |
| LEFT | onto E 10th St | 10.5 | 7.9 | 3.6 |
| END OR CONTINUE | 10th Street between Ave A and Ave B | 10.8 | 8.2 | 3.9 |