

# Protected Bicycle Lanes



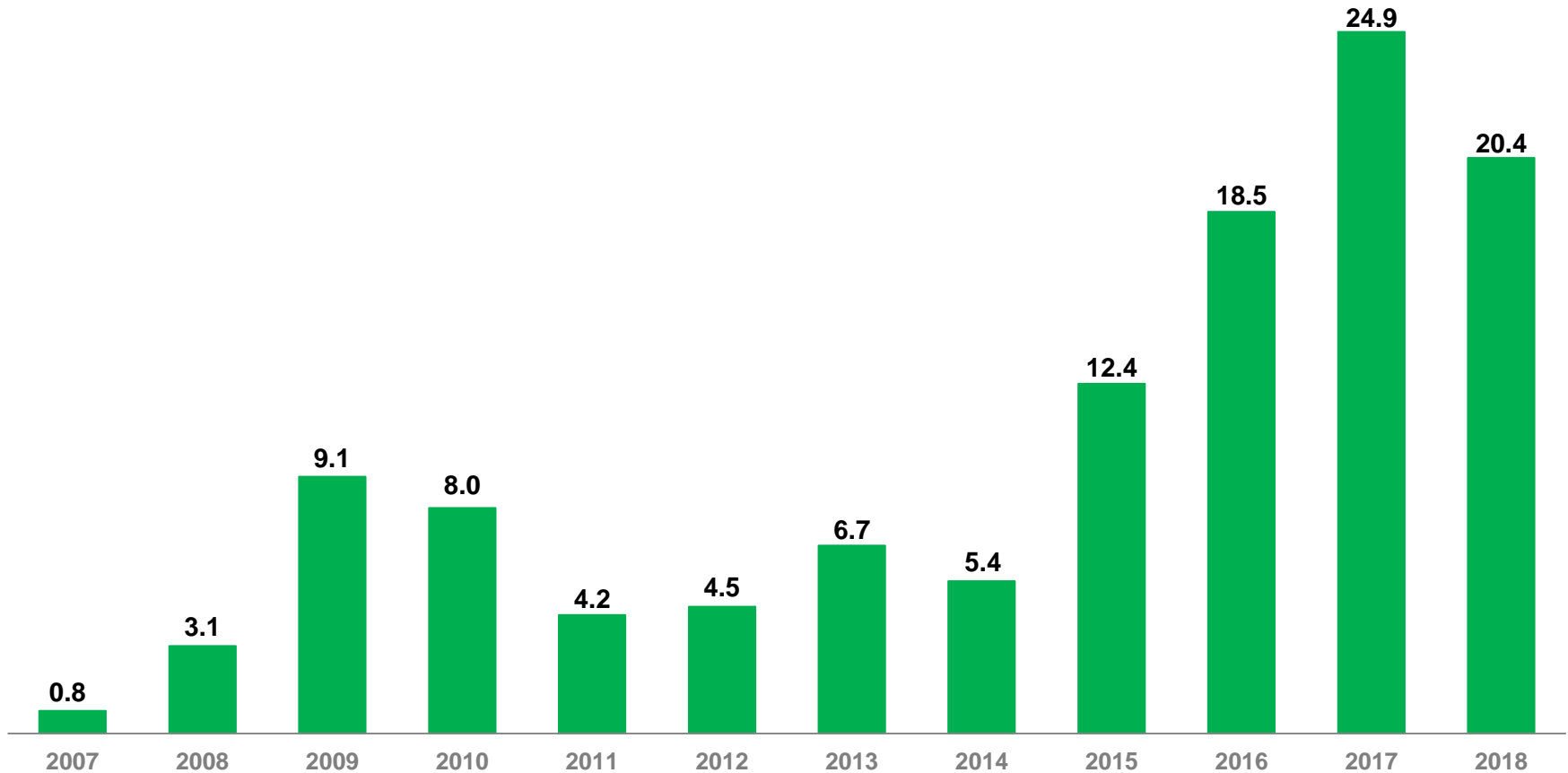
# Protected Bicycle Lanes

## Contents

|           |  |                                    |
|-----------|--|------------------------------------|
| <b>3</b>  | <b>Protected Bicycle Lane Implementation</b> | <b>by Calendar Year 2007- 2018</b> |
| <b>4</b>  | <b>2018 Projects</b>                         |                                    |
| <b>26</b> | <b>2017 Projects</b>                         |                                    |
| <b>53</b> | <b>2016 Projects</b>                         |                                    |
| <b>73</b> | <b>2015 Projects</b>                         |                                    |
| <b>82</b> | <b>2014 Projects</b>                         |                                    |

# Protected Bicycle Lane Implementation

By Calendar Year 2007 - 2018



# 2018 Protected Bicycle Lane Projects

| Project                                     | Borough | Extents  | Protected Lane Miles | Completion Status |
|---|---------|--|----------------------|-------------------|
| 1. <b>E 138th Street</b>                    | BX      | Madison Ave Bridge - Gerard Ave                  | 0.1                  | May               |
| 2. <b>Park Row</b>                          | MN      | Frankfort St - Chatham St                        | 0.6                  | June              |
| 3. <b>Park Circle</b>                       | BK      | Ocean Pkwy - Prospect Park SW                    | 0.1                  | August            |
| 4. <b>26th Street, 29th Street</b>          | MN      | Hudson River Gwy - FDR Dr                        | 2.5                  | August            |
| 5. <b>Broadway</b>                          | BX      | 246th St - 261st St                              | 2.5                  | September         |
| 6. <b>73rd Avenue, 233rd Street</b>         | QN      | Springfield Blvd - Horace Harding Expy           | 1.4                  | September         |
| 7. <b>Vanderbilt Ave, Clermont Ave</b>      | BK      | BQE  | 0.1                  | September         |
| 8. <b>9th Street</b>                        | BK      | 3rd Ave - Prospect Pk W                          | 1.8                  | October           |
| 9. <b>43rd Avenue, Skillman Avenue</b>      | QN      | Queens Blvd - Roosevelt Ave                      | 2.3                  | October           |
| 10. <b>4th Avenue</b>                       | BK      | 60th St - 64th St                                | 0.4                  | November          |
| 11. <b>Delancey Street</b>                  | MN      | Clinton St - Allen St                            | 0.7                  | November          |
| 12. <b>Knickerbocker Avenue</b>             | BK      | Flushing Ave - Johnson Ave                       | 0.3                  | November          |
| 13. <b>43rd Street, 58th Street</b>         | BK      | 1st Ave - 2nd Ave                                | 0.6                  | November          |
| 14. <b>Jewel Avenue Bridge</b>              | QN      | Van Wyck Blvd - Park Dr E                        | 0.1                  | December          |
| 15. <b>12th Street, 13th Street</b>         | MN      | Ave A - Greenwich Ave                            | 2.9                  | December          |
| 16. <b>2nd Avenue</b>                       | MN      | E 74th St - E 68th St                            | 0.3                  | December          |
| 17. <b>7th Avenue South</b>                 | MN      | W 11th St/Greenwich Ave - Carmine St/Clarkson St | 0.3                  | December          |
| 18. <b>E 20th Street</b>                    | MN      | Ave C - 1st Ave                                  | 0.7                  | December          |
| 19. <b>Grand Street</b>                     | BK      | Rodney St – Waterbury St                         | 1.8                  | December          |
| 20. <b>SI Ferry Ramps, Richmond Terrace</b> | SI      | St George Terminal - Wall St                     | 0.5                  | December          |
| 21. <b>Roosevelt Avenue Bridge</b>          | QN      | Janet Pl – 126th St                              | 0.7                  | December          |

**Protected Lane Miles**

**20.4**



**0.1** Protected Lane Miles



## E 138<sup>th</sup> Street

### Pedestrian and Bicycle Safety Improvements

Bronx, 2018



**0.6** Protected  
Lane  
Miles



## Park Row

### Protected Bike Lanes and Pedestrian Connections

Manhattan, 2018

**0.1** Protected Lane Miles



**Park Circle**  
**Two-way Protected Bike Lanes**  
Brooklyn, 2018



**2.5** Protected  
Lane  
Miles



**26<sup>th</sup> Street and 29<sup>th</sup> Street  
Parking Protected Bike Lanes  
Manhattan, 2018**





**2.5** Protected Lane Miles

## Broadway

# Protected Bike Lanes and Pedestrian Safety Improvements

Bronx, 2018

**1.4** Protected Lane Miles



**73<sup>rd</sup> Avenue, 230<sup>th</sup> Street, 233<sup>rd</sup> Street**

**Protected Bike Lanes**

Queens, 2018



**0.1** Protected Lane Miles



**Vanderbilt Ave, Cleremont Ave**

**Bike Lanes**

**Brooklyn, 2018**





**1.8** Protected  
Lane  
Miles

## 9<sup>th</sup> Street

### Parking Protected Bike Lanes

Brooklyn, 2018



**2.3** Protected  
Lane  
Miles



**43<sup>rd</sup> Avenue, Skillman Avenue  
Protected Bike Lanes**

Queens, 2018



**0.4** Protected Lane Miles

**4<sup>th</sup> Avenue**  
**Protected Bike Lanes 60<sup>th</sup> St – 64<sup>th</sup> St**  
**Brooklyn, 2018**





**0.7** Protected Lane Miles

**Delancey Street  
Williamsburg Bridge Connection  
Manhattan, 2018**

**0.3** Protected  
Lane  
Miles



**Knickerbocker Avenue**  
**Protected Bike Lanes**  
Brooklyn, 2018





**0.6**

**Protected  
Lane  
Miles**

**43<sup>rd</sup> Street, 58<sup>th</sup> Street  
Parking Protected Bike Lanes  
Brooklyn, 2018**



**0.1** Protected  
Lane  
Miles

**Jewel Avenue Bridge  
Protected Bicycle Lanes  
Queens, 2018**



**2.9**

**Protected  
Lane  
Miles**



**12<sup>th</sup> Street, 13<sup>th</sup> Street**  
**Protected Bike Lanes**  
Manhattan, 2018





**0.3** Protected  
Lane  
Miles

**2<sup>nd</sup> Avenue**  
**Protected Bike Lanes, E 74th St - E 68th St**  
**Manhattan, 2018**






**0.3** Protected Lane Miles

**7<sup>th</sup> Avenue South**  
**Parking Protected Bike Lanes**  
Manhattan, 2018



**0.7** Protected Lane Miles



**E 20<sup>th</sup> Street  
Protected Bike Lanes  
Manhattan, 2018**





**1.8** Protected  
Lane  
Miles

# Grand Street

Protected Bike Lane and L-Train Shuttle

Brooklyn, 2018



**0.5** Protected  
Lane  
Miles

**Richmond Terrace  
St George Ferry Terminal  
Staten Island, 2018**



**0.7**

**Protected  
Lane  
Miles**



**Roosevelt Avenue Bridge  
Bicycle and Pedestrian Path**

Queens, 2018

# 2017 Protected Bicycle Lane Projects

| Project   | Borough | Extents  | Protected Lane Miles | Completion Status |
|---|---------|--|----------------------|-------------------|
| 1. Hoyt Avenue North                                    | QN      | 27th St - 19th St                              | 0.7                  | April             |
| 2. 2nd Avenue   | MN      | E 59th St - E 43rd St                          | 0.8                  | June              |
| 3. Broadway - Flatiron Shared Streets                   | MN      | W 23rd St - W 26th St                          | 0.1                  | June              |
| 4. Loring Avenue  | BK      | Euclid Ave - Fountain Ave                      | 0.1                  | July              |
| 5. Shore Front Parkway                                  | QN      | B 73rd St - B 108th St                         | 3.1                  | July              |
| 6. 111th Street, Corona Avenue                          | QN      | 46th Ave - Horace Harding Expy                 | 1.4                  | August            |
| 7. 8th Avenue   | MN      | W 42nd St - W 43rd St                          | 0.1                  | August            |
| 8. Adams Street   | BK      | Johnson St - Red Cross Pl                      | 0.6                  | August            |
| 9. Oceania Street, 210th Street                         | QN      | Horace Harding Expy - Vanderbilt Pkwy          | 1.5                  | September         |
| 10. Queensbridge Baby Park                              | QN      | Vernon Blvd - 21st St                          | 0.6                  | September         |
| 11. Tillary Street                                      | BK      | Adams St - Jay St                              | 0.1                  | October           |
| 12. 1st Avenue  | MN      | E 47th St - E 48th St                          | 0.1                  | October           |
| 13. Centre Street                                       | MN      | Brooklyn Bridge - Spruce St                    | 0.1                  | October           |
| 14. City Island Road                                    | BX      | City Island Greenway - City Island Ave         | 0.1                  | November          |
| 15. 5th Avenue  | MN      | E 23rd St - Washington Sq N                    | 0.8                  | November          |
| 16. Del Valle Square, Bruckner Boulevard                | BX      | Hunts Pt Ave - Bryant Ave                      | 0.4                  | November          |
| 17. Jay Street, York Street, Prospect Street            | BK      | York St - Prospect St                          | 0.1                  | November          |
| 18. South 4th Street, Borinquen Place, South 5th Street | BK      | Berry St - Marcy St                            | 0.8                  | November          |
| 19. 2nd Avenue  | MN      | E 84th St - E 74th St                          | 0.5                  | December          |
| 20. 7th Avenue  | MN      | W 30th St - W 11th St                          | 0.9                  | December          |
| 21. Cypress Hills Street                                | QN      | Cooper Ave - Jackie Robinson Pkwy              | 1.0                  | December          |
| 22. Dyckman Street                                      | MN      | Broadway - 10th Ave                            | 1.0                  | December          |
| 23. E 133rd Street, St Ann's Avenue, Willow Avenue      | BX      | E 138th St - E 132nd St                        | 1.8                  | December          |
| 24. Gerritsen Avenue                                    | BK      | Ave X - Southern Terminus                      | 1.8                  | December          |
| 25. Northern Boulevard, East Hampton Boulevard          | QN      | Douglaston Pkwy - Horace Harding Expy          | 3.8                  | December          |
| 26. Queens Boulevard Phase III                          | QN      | Eliot Ave - Yellowstone Blvd                   | 2.6                  | December          |
| 27. Van Duzer Street*                                   | SI      | Stone St - Court St, Hamilton Ave - Cornell Pl | 0.2                  | December          |

**2017 Protected Lane Miles**

**24.9**






**0.7** Protected  
Lane  
Miles

## Hoyt Avenue North

27<sup>th</sup> St – 19<sup>th</sup> St  
Queens, 2017

**0.8** Protected  
Lane  
Miles



## 2<sup>nd</sup> Avenue

E 59<sup>th</sup> St - E 43<sup>rd</sup> St

Manhattan, 2017





**0.1** Protected  
Lane  
Miles

## Broadway

W 23<sup>rd</sup> St – W 26<sup>th</sup> St  
Manhattan, 2017

0.1

Protected  
Lane  
Miles



## Loring Avenue

Fountain Ave – Euclid Ave

Brooklyn, 2017



**3.1** Protected Lane Miles



## Shore Front Parkway

B 73rd St - B 108th St

Queens, 2017



**1.4** Protected  
Lane  
Miles



**111<sup>th</sup> Street, Corona Avenue**

46<sup>th</sup> Ave – Horace Harding Pkwy

Queens, 2017





**0.1** Protected Lane Miles

**8th Avenue**  
W 42nd St - W 43rd St  
Manhattan, 2017





**0.6** Protected  
Lane  
Miles

## Adams Street

Johnson St - Red Cross Pl

Brooklyn, 2017





**1.5** Protected  
Lane  
Miles

**Oceania Street, 210<sup>th</sup> Street**  
Horace Harding Expy - Vanderbilt Pkwy  
Queens, 2017



0.6

Protected  
Lane  
Miles



## Queensbridge Baby Park

Vernon Blvd – 21<sup>st</sup> St

Queens, 2017





**0.1** Protected Lane Miles

## Tillary Street

Adams St – Jay St

Brooklyn, 2017



**0.1** Protected Lane Miles

**1<sup>st</sup> Avenue**  
E 47<sup>th</sup> St – E 48<sup>th</sup> St  
Manhattan, 2017





**0.1** Protected  
Lane  
Miles

## Centre Street, Park Row

Brooklyn Bridge – Spruce St

Manhattan, 2017

0.1

Protected  
Lane  
Miles



## City Island Road

City Island Greenway - City Island Ave

Bronx, 2017



**0.8** Protected  
Lane  
Miles



## 5<sup>th</sup> Avenue

E 23<sup>rd</sup> St – Washington Sq N  
Manhattan, 2017





**0.4** Protected  
Lane  
Miles

**Del Valle Square**  
Hunts Pt Ave - Bryant Ave  
Bronx, 2017





**0.1** Protected  
Lane  
Miles

**Jay Street, York Street, Prospect Street**

York St - Prospect St

Brooklyn, 2017

**0.8** Protected  
Lane  
Miles



**South 4<sup>th</sup> Street, Borinquen Place, South 5<sup>th</sup> Street**

Berry St - Marcy St

Brooklyn, 2017



0.5

Protected  
Lane  
Miles



## 2<sup>nd</sup> Avenue

E 84<sup>th</sup> St - E 74<sup>th</sup> St

Manhattan, 2017

0.9

Protected  
Lane  
Miles



## 7<sup>th</sup> Avenue

W 30<sup>th</sup> St – W 11<sup>th</sup> St  
Manhattan, 2017





**1.0** Protected  
Lane  
Miles

# Cypress Hills Street

Cooper Ave – Jackie Robinson Pkwy

Queens, 2017



**1.0** Protected Lane Miles

**Dyckman Street**  
Broadway - 10th Ave  
Manhattan, 2017



**1.8** Protected  
Lane  
Miles



**E 133<sup>rd</sup> Street, St Ann's Avenue, Willow Avenue**

**E 138<sup>th</sup> St – E 132<sup>nd</sup> St**

**Bronx, 2017**





**1.8** Protected Lane Miles

# Gerritsen Avenue

Ave X - Southern Terminus

Brooklyn, 2017





**3.8** Protected Lane Miles

# Northern Boulevard, E Hampton Boulevard

Horace Harding Expwy - Douglaston Pkwy

Queens, 2017





**2.6** Protected Lane Miles



# 2016 Protected Bicycle Lane Projects

| Project                           | Borough | Extents                            | Protected Lane Miles | Completed |
|-----------------------------------|---------|------------------------------------|----------------------|-----------|
| 1. Pulaski Bridge                 | BK / QN | Eagle St - Jackson Ave             | 1.1                  | April     |
| 2. Food Center Drive              | BX      | Farragut St - Halleck St           | 1.9                  | May       |
| 3. Shore Boulevard                | QN      | Ditmars Blvd - Astoria Park S      | 1.2                  | June      |
| 4. South Street                   | MN      | Rutgers St - Montgomery St         | 0.5                  | July      |
| 5. Van Siclen Avenue              | BK      | Seaview Ave - Jamaica Bay Greenway | 0.2                  | August    |
| 6. Jay Street                     | BK      | Sands St - Fulton St               | 1.1                  | August    |
| 7. Amsterdam Avenue               | MN      | W 72nd St - W 110th St             | 1.8                  | August    |
| 8. Bruckner Boulevard             | BX      | Hunts Point Ave - Longwood Ave     | 0.8                  | September |
| 9. 1st Avenue & East 124th Street | MN      | Willis Ave Bridge - 2nd Ave        | 0.4                  | October   |
| 10. 2nd Avenue                    | MN      | E 105th St - E 84th St             | 1.0                  | October   |
| 11. 6th Avenue                    | MN      | W 8th St - W 33rd St               | 1.2                  | November  |
| 12. 20th Avenue                   | QN      | 37th St - Shore Blvd               | 1.7                  | November  |
| 13. Columbus Avenue               | MN      | W 69th St - W 59th St              | 0.4                  | November  |
| 14. 7th Avenue, Times Square      | MN      | W 47th St - W 42nd St              | 0.2                  | December  |
| 15. E 17th Street, Union Square   | MN      | Union Sq E - E 12th St             | 0.4                  | December  |
| 16. Queens Boulevard Phase II     | QN      | 74th St - Eliot Ave                | 2.6                  | December  |
| 17. 1st Avenue                    | MN      | E 55th St - E 59th St              | 0.2                  | December  |
| 18. Avenue V, Hendrickson St      | BK      | Ave U - Flatbush Ave               | 0.7                  | December  |
| 19. Christie Street               | MN      | Canal St - Houston St              | 1.1                  | December  |

**2016 Protected Lane Miles**

**18.5**



**1.1** Protected  
Lane  
Miles

## Pulaski Bridge

Eagle St – Jackson Ave

Brooklyn – Queens, 2016





**1.9** Protected  
Lane  
Miles

## Food Center Drive

Farragut St – Halleck St

Bronx, 2016



**1.2** Protected  
Lane  
Miles

# Shore Boulevard

Ditmars St – Astoria Park South

Queens, 2016



**0.5** Protected  
Lane  
Miles



## South Street

Rutgers St – Montgomery St

Manhattan, 2016



**0.2** Protected  
Lane  
Miles



## Van Siclen Avenue

Seaview Ave – Jamaica Bay Greenway

Brooklyn, 2016



**1.1** Protected Lane Miles



## Jay Street

Sands St – Fulton St

Brooklyn, 2016



**1.8** Protected  
Lane  
Miles



## Amsterdam Avenue

W 72<sup>nd</sup> St – W 110<sup>th</sup> St

Manhattan, 2016





**0.8** Protected  
Lane  
Miles

# Bruckner Boulevard

Hunts Point Ave – Longwood Ave

Bronx, 2016





**0.4** Protected Lane Miles

## 1st Avenue & East 124th Street

Willis Ave Bridge – 2<sup>nd</sup> Ave

Manhattan, 2016





**1.0** Protected  
Lane  
Miles

## 2<sup>nd</sup> Avenue

E 105<sup>th</sup> St – E 84<sup>th</sup> St

Manhattan, 2016

**1.2** Protected  
Lane  
Miles



## 6<sup>th</sup> Avenue

W 8<sup>th</sup> St – W 33<sup>rd</sup> St

Manhattan, 2016





**1.7** Protected  
Lane  
Miles

**20<sup>th</sup> Avenue**  
37<sup>th</sup> St – Shore Blvd  
Queens, 2016



**0.4** Protected Lane Miles



## Columbus Avenue

W 69<sup>th</sup> St – W 59<sup>th</sup> St

Manhattan, 2016



**0.2** Protected Lane Miles



**7<sup>th</sup> Avenue**  
W 47<sup>th</sup> St – W 42<sup>nd</sup> St  
Manhattan



0.4

Protected  
Lane  
Miles



## E 17<sup>th</sup> Street – Union Square

Union Sq East – E 12<sup>th</sup> St

Manhattan, 2016





**2.6** Protected  
Lane  
Miles

# Queens Boulevard

74<sup>th</sup> St – Eliot Ave

Queens, 2016



**0.2** Protected  
Lane  
Miles

## 1<sup>st</sup> Avenue

E 55<sup>th</sup> St – E 59<sup>th</sup> St

Manhattan, 2016



**0.7** Protected  
Lane  
Miles



## Avenue V, Hendrickson Street

E 38<sup>th</sup> St – Flatbush Ave

Brooklyn, 2016





**1.1** Protected Lane Miles

**Chrystie Street**  
Canal St – Houston St  
Manhattan, 2016



# 2015 Protected Bicycle Lane Projects

| Project                             | Borough | Extents   | Protected Lane Miles | Completed |
|-------------------------------------|---------|---|----------------------|-----------|
| 1. <b>Greenpoint Avenue Bridge*</b> | BK / QN | Kingsland Ave - Review Ave                                  | 0.6                  | June      |
| 2. <b>University Avenue</b>         | BX      | Merriam Ave - High Bridge                                   | 0.1                  | June      |
| 3. <b>Fort George Hill</b>          | MN      | Ft George Ave - Dyckman St                                  | 0.8                  | July      |
| 4. <b>Vernon Boulevard</b>          | QN      | 46th Ave - 30th Rd  | 3.3                  | July      |
| 5. <b>Clinton Street</b>            | MN      | South St - Grand St   | 0.8                  | September |
| 6. <b>Seaview Avenue</b>            | BK      | E 108th St - Canarsie Pier                                  | 1.3                  | September |
| 7. <b>Edgecombe Avenue</b>          | MN      | Hudson Greenway – Broadway, Ft Washington Ave - High Bridge | 1.8                  | October   |
| 8. <b>Queens Boulevard Phase I</b>  | QN      | 50th St - 73rd St   | 2.7                  | October   |
| 9. <b>1st Avenue</b>                | MN      | E 49th St - E 55th St                                       | 0.3                  | December  |
| 10. <b>Honeywell St Bridge*</b>     | QN      | Skillman Ave - Northern Blvd                                | 0.7                  | December  |

**2015 Protected Lane Miles**

**12.4**



**0.1** Protected  
Lane  
Miles

## University Avenue

Merriam Ave – High Bridge

Bronx, 2015





**0.8** Protected  
Lane  
Miles

## Fort George Hill

Ft George Ave – Dyckman St  
Manhattan, 2015



**3.3** Protected  
Lane  
Miles



## Vernon Boulevard

46<sup>th</sup> Ave – 30<sup>th</sup> Rd

Queens, 2015



**0.8** Protected  
Lane  
Miles



**Clinton Street**  
South St – Grand St  
Manhattan, 2015





**1.3** Protected Lane Miles

**Seaview Avenue**  
E 108<sup>th</sup> St – Canarsie Pier  
Brooklyn, 2015





**1.8** Protected  
Lane  
Miles

# Edgecombe Avenue

Hudson River Greenway – Broadway, Ft Washington Ave – High Bridge

Manhattan, 2015





**2.7** Protected  
Lane  
Miles

# Queens Boulevard

50<sup>th</sup> St – 73<sup>rd</sup> St

Queens, 2015



**0.3** Protected  
Lane  
Miles



## 1<sup>st</sup> Avenue

E 49<sup>th</sup> St – E 55<sup>th</sup> St

Manhattan, 2015

# 2014 Protected Bicycle Lane Projects

| Project                             | Borough | Extents                         | Protected Lane Miles | Completed |
|-------------------------------------|---------|---------------------------------|----------------------|-----------|
| 1. Kent Avenue South                | BK      | Clymer St – Williamsburg St W   | 0.7                  | June      |
| 2. Paerdegat Avenue North           | BK      | Seaview Ave - Flatlands Ave     | 1.9                  | July      |
| 3. Hudson Street                    | MN      | W Houston St - 8th Avenue       | 0.8                  | July      |
| 4. Willis Avenue Bridge Connections | BX / MN | E 125th St - E 135th St         | 1.1                  | July      |
| 5. Randall's Island Connections     | MN      | E 102nd St - E 105th St         | 0.1                  | August    |
| 6. Lafayette Street and 4th Avenue  | MN      | Great Jones St - E 12th St      | 0.6                  | October   |
| 7. E 37th Street                    | MN      | East River Greenway - E 38th St | 0.2                  | November  |

**2014 Protected Lane Miles**

**5.4**



**0.7** Protected Lane Miles



## Kent Avenue South

Clymer St – Williamsburg St West

Brooklyn, 2014



**1.9** Protected  
Lane  
Miles

# Paerdegat Avenue North

Seaview Ave – Flatlands Ave

Brooklyn, 2014





**0.8** Protected  
Lane  
Miles

**Hudson Street**  
W Houston St – 8<sup>th</sup> Ave  
Manhattan, 2014



Willis Avenue Bridge

**1.1** Protected  
Lane  
Miles

## Willis Avenue Bridge

E 125<sup>th</sup> St – E 135<sup>th</sup> St

Bronx - Manhattan, 2014



0.6

Protected  
Lane  
Miles



## Lafayette Street and 4th Avenue

Great Jones St – E 12<sup>th</sup> St

Manhattan, 2014





**0.2** Protected  
Lane  
Miles

## East 37th Street

East River Greenway – E 38<sup>th</sup> St

Manhattan, 2014