


Protected Bicycle Lanes



Protected Bicycle Lanes

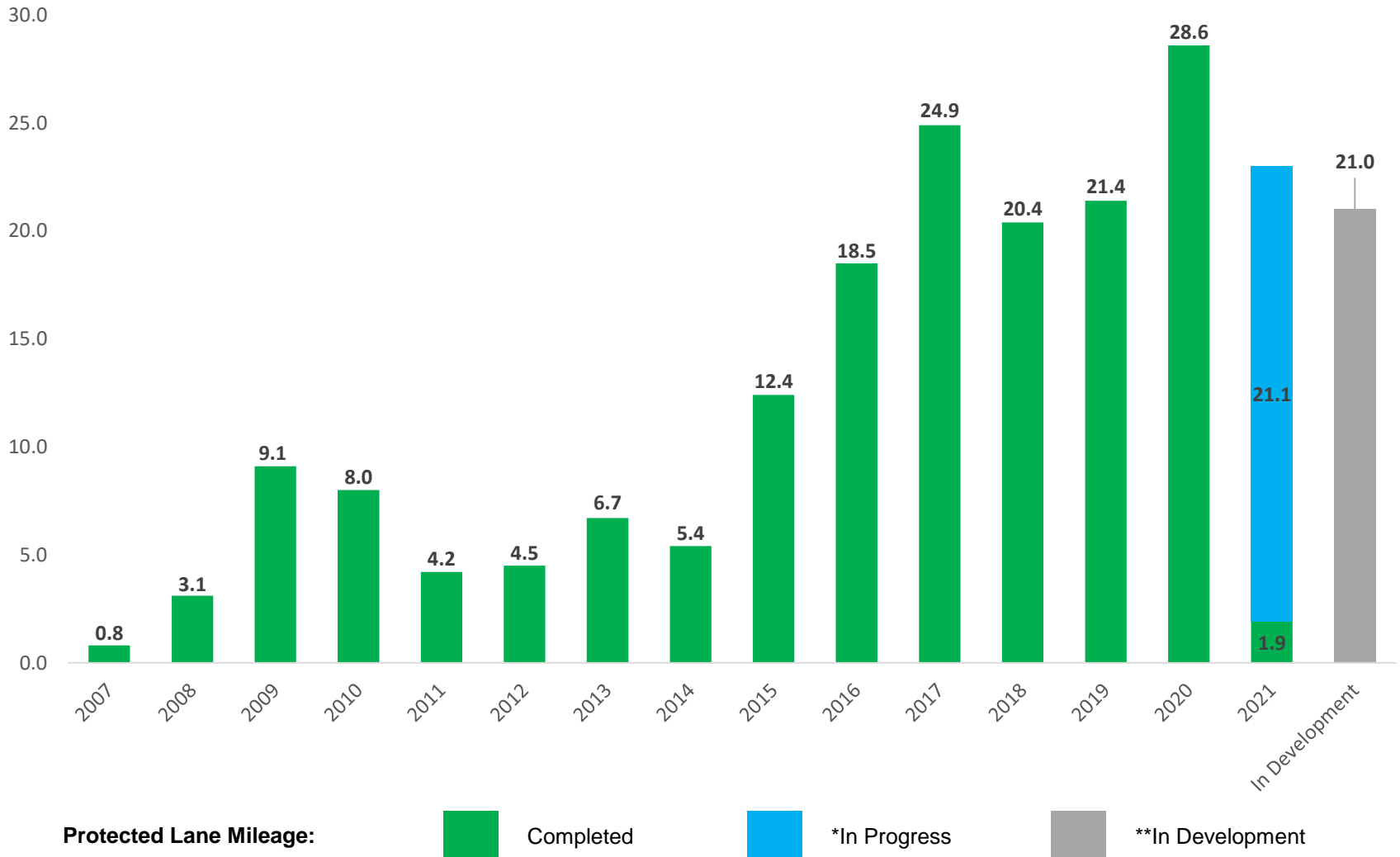
Contents

3	Protected Bicycle Lane Implementation	by Calendar Year 2007- 2021
4	2021 Projects	
28	2020 Projects	
52	Capital Projects	

Please visit www.nyc.gov/html/dot/html/bicyclists/bikestats.shtml for more information on Protected Bike Lanes installed 2014 - 2017

Protected Bicycle Lane Implementation

By Calendar Year 2007 - current



Protected Bicycle Lane Projects

2021 Projects	Extents	Borough	CD	Protected Lane Miles	Completion Status
1. Kissena Blvd	Sanford Ave - 60th Ave	QN	4, 5, 6	0.5	<div style="background-color: #008000; color: white; text-align: center; padding: 5px;">Completed</div> <div style="background-color: #00aaff; color: white; text-align: center; padding: 5px;">In Progress</div>
2. Radall's Island	Hell Gate Circle	MN	11	0.1	
3. Fort Hamilton Pkwy	Park Cit - Dahill Rd	BK	7	1.1	
4. Astoria Bicycle Network Expansion	39th Ave, 31st St - Northern Blvd	QN	1	0.1	
5. E 161st St, Grand Concourse	165th St - 161st St	BX	4	0.1	
6. 38th St, 39th St	1st Ave - 11th Ave	MN	4, 5, 6	3.3	
7. University Ave	Washington Br - Tremont Ave	BX	4, 5, 7	1.0	
8. Varick St, W B'way, Church St, 6th Ave	Lispenard St - Barclay St	MN	1	1.4	
9. Southern Blvd	E 182nd St - E Fordham Rd	BX	6	1.2	
10. Broadway	38th St - 40th St	MN	5	0.1	
11. Brooklyn Bridge	Brooklyn - Manhattan	BK, MN	BK 2, MN 1	2.7	
12. Queens Blvd Phase IV	Yellowstone Blvd - Union Tpk	QN	6, 9	2.3	
13. 61st St, 62nd St, QBB Access	1st Ave - 5th Ave	MN	8	1.9	
14. Northern Blvd & Broadway	41st Ave - 69th St	QN	1, 2	4.4	
15. Avenue C	E Houston St - E 18th St	MN	3, 6	1.1	
16. Centre St, Lafayette St	Chambers St - Worth St	MN	1, 2	0.4	
17. Netherland Ave	South Ave - Simonson Ave	SI	1	0.1	
18. Meeker Ave Phase I	Apollo St - Graham Ave	BK	1	1.1	
19. Wythe Ave	Williamsburg St W - Penn St	BK	1	0.1	
Protected Lane Miles				44.0	
Completed				1.9	
In Progress				21.1	
In Development				21.0	
Project In Development					
1. E Houston St	2nd Ave - East River Greenway	MN	3	2.8	
2. 7th Ave	W 59th St - W 46th St	MN	5	0.7	
3. 5th Ave	E 59th St - E 34th St	MN	5	1.3	
4. E 233rd St, Webster Ave	240th St - Shoelace Park	BX	12	1.0	
5. Bronxdale Ave	E Tremont Ave - Bronx Park E	BX	11	2.1	
6. Park Ave	173rd St - 188th St	BX	3, 6	1.8	
7. Jackson Ave	Westchester Ave - 138th St	BX	1	1.7	
8. Parkside Ave	Ocean Ave - Park Cir	BK	14	1.1	
9. Brownsville & East New York Network	Brownsville Rec Center Network	BK	5, 16	2.0	
10. 165th Ave	84th St - Cross Bay Blvd	QN	10	0.9	
11. 39th Ave	Barnett Ave - Woodside Ave	QN	2	0.3	
12. 20th St	3rd Ave - 10th Ave	BK	7	1.5	
13. 165th St & 167th St	Prospect Ave - Westchester Ave	BX	2	0.3	
14. Morrisania St	School Safety Improvements	BX	1, 3	1.0	
15. White Plains Rd	Burke Ave - 226th St	BX	12	2.5	

0.5 Protected Lane Miles



Kissena Blvd
Sanford Ave – 60th Ave
Queens CD 4, 5, 6

1.1 Protected Lane Miles



Fort Hamilton Pkwy

Park Cir – Dahill Rd

Brooklyn CD 7

3.3 Protected
Lane
Miles

In Progress



38th & 39th Streets

1st Ave – 11th Ave

Manhattan CD 4, 5, 6

1.0 Protected
Lane
Miles

In Progress



University Ave
Washington Br – Tremont Ave
Bronx CD 4, 5, 7

1.4 Protected
Lane
Miles

In Progress



**Varick St, W Broadway, Church St, 6th Ave
Lispenard St – Barclay St**

Manhattan CD 1

1.2 Protected Lane Miles

In Progress



Southern Blvd

E 182nd St – E Fordham Rd

Bronx CD 6

0.1

Protected
Lane
Miles

In Progress



Broadway

38th St – 40th St

Manhattan CD 5



2.7 Protected
Lane
Miles

In Progress

Brooklyn Br

Brooklyn - Manhattan

Brooklyn CD 2, Manhattan CD 1



2.3 Protected Lane Miles

In Progress

**Queens Blvd Phase IV
Yellowstone Blvd – Union Tpk
Queens CD 6, 9**



1.9 Protected Lane Miles

In Progress

61st St & 62nd St
5th Ave – 1st Ave
Manhattan CD 8



4.4 Protected
Lane
Miles

In Progress

Northern Blvd & Broadway

41st Ave – 69th St

Queens CD 1, 2




1.1 Protected
Lane
Miles

In Progress

Avenue C

E Houston St – E 18th St


Manhattan CD 3, 6



0.4 Protected
Lane
Miles

In Progress

**Centre St, Lafayette St
Chambers St – Worth St
Manhattan CD 1, 2**



0.4 Protected
Lane
Miles

In Progress

Netherland Ave
South Ave – Simonson Ave
Staten Island CD 1



1.1 Protected Lane Miles

In Progress

Meeker Ave
Apollo St – Metropolitan Ave
Brooklyn CD 1

2020 Protected Bicycle Lane Projects

2020 Projects	Borough	Extents	Protected Lane Miles	Completion Status
1 Tillary Street & Cadman Place East	BK	Jay St - Clinton St	0.5	June
2 47th St, 48th St	QN	BQE to 56 th Road	0.2	July
3 Western Avenue, Gulf Avenue	SI	Goethals Rd – Western Ave (Goethals Bridge Connection)	1.8	August
4 Broadway	MN	Barclay St to Water St	0.5	August
5 Cross Bay Blvd	QN	Addabo Bridge – E 6 th Rd	4.7	August
6 Southern Blvd	BX	E Fordham Rd – Mosholu Rd	1.9	September
7 Central Park West	MN	W 77 th St – W110th St	1.6	October
8 Franklin St, Quay St	BK	Kent Ave from N 13St – N14St; Franklin St from N14St – Quay St; Quay St from Franklin St – West St	0.5	October
9 5 th Ave	MN	110 th St - 120 th St	1.0	October
10 St Nicholas Ave	MN	W 165 th St – W 170 th St	0.2	October
11 N 14 th St	BK	Franklin St – Berry St	0.2	October
12 7 th Ave	BK	Bay Ridge Pkwy – 79 th St	0.2	October
13 Laurel Hill Blvd, 43 rd St, 50 th Ave	QN	56 th Rd – Queens Midtown Expwy	0.9	November
14 Flatbush Ave	BK	Grand Army Plaza –Ocean Ave	1.5	November
15 E.L. Grant Highway	BX	Jerome Ave – University Ave	1.2	November
16 Bronx Park E & White Plains Rd	BX	Bronxdale Ave – White Plains Rd	0.1	November
17 Crescent St	QN	Queens Plaza North – Hoyt Ave	3.7	November
18 Bergen Ave	BX	E 147 th St, En148th St	0.4	November
19 Smith St	BK	Atlantic Ave – Fulton Ave	0.2	November
20 Cross Bay Blvd	BK	E 21st Rd to Van Brunt	0.1	December
21 6 th Ave	MN	34 th St – Central Park South	1.2	December
22 4 th Ave	BK	15 th St – 60 th St	4.5	December
23 2 nd Ave	MN	34 th St – 43 rd St	0.5	December
24 4 th Ave	BK	Flatbush Ave – 1 st St	1.5	December



Protected Bike Lane Miles Completed: 28.6

0.5

**Protected
Lane
Miles**



Tillary St & Cadman Plaza East

Jay St - Clinton St

Brooklyn CD 2 2020

1.8 Protected
Lane
Miles



Western Avenue, Gulf Avenue

Goethals Rd N - Western Ave (Goethals Bridge Connection)

Staten Island CD 1,2

0.5 Protected Lane Miles



Broadway

Barclay St - Water St
Manhattan CD 1

4.7 Protected
Lane
Miles



Cross Bay Blvd

Addabbo Br - E 6 Rd

Queens CD 14

1.9 Protected
Lane
Miles



Southern Boulevard

E Fordham Rd – Allerton Pk

Bronx CD 7

1.6 Protected Lane Miles



Central Park West

W 77th St - Frederick Douglass Circle

Manhattan CD 7

0.5 Protected Lane Miles



Franklin St & Quay St

West St - N 13th St

Brooklyn CD 1

1.0 Protected Lane Miles



5th Ave
110th St - 120th St
Manhattan CD 10, 11

0.2 Protected
Lane
Miles



St Nicholas

W 165th St - W 170th St
Manhattan CD 12

0.2

Protected
Lane
Miles



North 14th St

Franklin St - Berry St

Brooklyn CD 1



0.4 Protected
Lane
Miles

7th Ave

Bay Ridge Pkwy - 79 St

Brooklyn CD 10

0.9

Protected
Lane
Miles



Laurel Hill Blvd, 43 St, 50 Ave

56th Rd - Queens Midtown Exp

Queens CD 2

1.3 Protected Lane Miles



Flatbush Ave

Grand Army Plaza - Ocean Ave

Brooklyn CD 5

2.2 Protected Lane Miles



E.L. Grant Highway
University Ave - E 167 St
Bronx CD 4

0.1 Protected Lane Miles



Bronx Park E & White Plains Rd

Bronxdale Ave - White Plains Rd

Bronx CD 11

3.7 Protected
Lane
Miles



Crescent St

Queens Pl N - Hoyt Ave S

Queens CD 1

0.4

Protected
Lane
Miles



Smith St

Atlantic Ave - Fulton St

Brooklyn CD 2

0.1

Protected
Lane
Miles



Cross Bay Blvd

E 21 Rd - Van Brunt

Brooklyn CD 14



1.2 Protected
Lane
Miles

6th Ave

34th St - Central Park South
Manhattan CD 5

1.4 Protected
Lane
Miles



4th Avenue

Flatbush Ave – 1st St

Brooklyn CD 2,6

4.4

**Protected
Lane
Miles**



4th Avenue

15th St – 60th St

Brooklyn CD 7

0.5 Protected Lane Miles



2nd Avenue
34th St - 43rd St
Manhattan CD 6

Capital Protected Bicycle Lane Projects

Project	Borough	Extents	Protected Lane Miles	Status
1. Hudson St	MN	Canal St to W Houston St	0.4	Complete
2. West Street	BK	Eagle St – Quay St	1.1	
3. 2nd Avenue & Wakeman Place (Owl's Head Connector)	BK	58 th St - Colonial Rd	1.2	
5. Flushing Avenue	BK	Navy St - Williamsburg St West	1.9	
7. Kent Avenue South	BK	Clymer St – Williamsburg St West	0.7	
8. Beach 108th St	QN	Shore Front Pkwy - Beach Channel Dr	0.6	
9. Grand Concourse	BX	E 175th St - E Fordham Rd	2.6	
10. Water Street, Jay Street	BK	Old Fulton St - Adams St, Water St - John St	0.6	
11. 2nd Avenue	BK	29th St - 39th St	1.0	
12. 2nd Avenue, 29th Street	BK	3rd Ave - 29th St	1.3	
13. Arthur Kill Road	SI	Richmond Ave - Clarke Ave	2.9	In Development <i>(Final Design)</i>
14. Atlantic Avenue	BK	Chestnut St - Rockaway Blvd	1.6	
15. Delancey Street	MN	Bowery - Williamsburg Br	0.9	
16. Hamilton Avenue & 3 rd Avenue (Gowanus Connector)	BK	Smith St – 29 th St	2.0	
17. Paerdegat Avenue North	BK	Ralph Ave - Seaview Ave	0.7	
18. Queens Boulevard	QN	Roosevelt Ave - 73rd St	2.9	
19. Shore Parkway, Rockaway Parkway (Canarsie Pier)	BK	E 102nd St - Canarsie Pier	0.8	
20. Travis Ave	SI	Richmond Ave - Park Dr	0.6	
Capital Protected Lane Miles			23.9	
			Complete	0.4
			In Progress	8.7
			In Development	14.8

Completed Capital Protected Bicycle Lane mileage will be counted in the annual total in the year of project completion.

0.4 Protected
Lane
Miles

0.4 Protected
Lane
Miles



Hudson St

Canal St – W Houston St
Manhattan CD 2

1.2

**Protected
Lane
Miles**

In Progress



**West Street
Brooklyn Waterfront Greenway
Brooklyn**

*Design
Rendering*



0.7 Protected
Lane
Miles
In Progress

2nd Avenue & Wakeman Place
Owl's Head Park, Brooklyn Waterfront Greenway
Brooklyn



1.8 Protected
Lane
Miles
In Progress

**Flushing Avenue
Brooklyn Waterfront Greenway
Brooklyn**

0.7 Protected
Lane
Miles

In Progress



Kent Avenue South
Brooklyn Waterfront Greenway
Brooklyn