

Appendix A

BRIDGE CAPITAL PROGRAM

East River Bridge Rehabilitation Plans **A-1**

Bridges Under Construction **A-2**

Component Rehabilitation **A-3**

Bridges Under Design **A-4**

MANHATTAN BRIDGE REHABILITATION ITEMS TOTAL ESTIMATED COST	
	Est. Cost (\$ in millions)
• Repair floor beams. (1982)	0.70*
• Replace inspection platforms, subway stringers on approach spans. (1985)	6.30*
• Install truss supports on suspended spans (1985)	0.50*
• Partial rehabilitation of walkway. (1989)	3.00*
• Rehabilitate truss hangers on east side of bridge. (1989)	0.70*
• Install anti-torsional fix (side spans) and rehabilitate upper roadway decks on approach spans on east side; replace drainage system on approach spans, install new lighting on entire upper roadways east side, including purchase of fabricated material for west side of bridge. (1989)	40.30*
• Eyebars rehabilitation - Manhattan anchorage Chamber "C". (1988)	12.20*
• Replacement of maintenance platform in the suspended span. (1982)	4.27*
• Reconstruct maintenance inspection platforms, including new rail and hanger systems and new electrical and mechanical systems; over 2,000 interim repairs to structural steel support system of lower roadway for future functioning of roadway as a detour during later construction contracts. (1992)	23.50*
• Install anti-torsional fix on west side (main and side spans); west upper roadway decks, replace drainage systems on west suspended and approach spans; walkway rehabilitation (install fencing, new lighting on west upper roadways and walkways); rehabilitate cables in both Brooklyn and Manhattan anchorage chambers; dehumidify Brooklyn and Manhattan anchorages. (1997)	141.82*
• Installation of test panels. (1982)	1.55****
• Removal of existing suspender ropes and sockets in the suspended spans; replacement with new suspender ropes and sockets in the suspended spans and re-tensioning of suspender ropes bearing plates; re-tensioning of cable band bolts; removal of existing main cable wrapping; cleaning of main cables; application of new protective paste on main cables; replacement of new main cable wrapping; reinforcement of truss verticals and gusset plates. (2009)	95.40***
• Interim Steel Rehabilitation and Painting - cable and saddle repairs lower roadway floorbeams @PP 37/38 on approaches and at anchorages; west side truss rockers and grillages on approaches; cable and suspender repairs. Removal of parking desk. Painting entire west side, all four cables. (2001)	127.98*

MANHATTAN BRIDGE
REHABILITATION ITEMS
TOTAL ESTIMATED COST

	Est. Cost (\$ in millions)
<ul style="list-style-type: none"> Stiffening of Main Span; Reconstruction of North Subway framing; reconstruction of North upper roadway deck at suspended spans; rehabilitation of north approach span trusses; replace overlay on north upper roadway approach spans; rehabilitation of north elevated structures and subway tunnels; removal of railing on truss "D" in the north spans; painting of north side of bridge; new inspection platforms and debris protection in approach spans; construction of new north bikeway, replacement of approach span bearings and grillages; installation of Intelligent Vehicle Highway System for North and South Upper Roadways as well as for Lower Roadway. (Present) 	185.00*
<ul style="list-style-type: none"> Rehabilitation of Lower Roadway; rehabilitation of anchorage roofs under lower roadway; rehabilitation of substructures and retaining walls in Brooklyn and Manhattan approaches; installation of new signage on bridge and at plaza areas; installation of new lighting on lower roadway and plaza areas; clean and paint lower roadway; installation of grating platform under towers at lower roadway; canopy lighting at towers. (Present) 	148.39**
<ul style="list-style-type: none"> Seismic Retrofit (2011) 	37.13***

TOTAL: \$ 828.74

- * Construction Complete
- ** In Construction
- *** In Design
- **** Research and Development (completed)

Revised 11/6/06

QUEENSBORO BRIDGE
REHABILITATION ITEMS
TOTAL ESTIMATED COST

	Est. Cost (\$ in millions)
• Repair lower outer roadways / reconstruct two ramps in lower Queens (1984)	18.80*
• Reconstruct south upper roadway, replace inspection platforms, lighting (1986)	31.50*
• Interim rehabilitation, contracts A, B, & C (repairs to lower deck and main bridge approaches). (1985)	2.80*
• Interim rehabilitation, contract D (repairs to lower deck, main bridge, and new median barrier). (1988)	3.00*
• Reconstruct north upper roadway and Queens approaches A & B, rehabilitate bearings at Queens approach. (1989)	50.00*
• Reconstruct ramps C & D (Queensboro only, not Thompson Ave.) (1988)	10.40*
• Rehabilitate bridge bearings, pier tops, and truss lower chords. (1989)	18.00*
• Rehabilitate Queens approach trusses, lower inner roadways on the main span and approaches. (1996)	172.00*
• Rehabilitate lower outer roadways main span and approaches, (bikeway) cleaning and painting. (2001)	221.55*
• Cleaning and painting main bridge upper trusses. (In Progress)	167.75**
• Miscellaneous Items (In Progress)	42.77**
• Seismic Retrofit (2011)	33.78***

TOTAL: \$ 772.35

* Construction Complete

** In Construction

*** In Design

Revised 11/6/06

WILLIAMSBURG BRIDGE REHABILITATION ITEMS TOTAL ESTIMATED COST	
	Est. Cost (\$ in millions)
• Replace main span outer roadway. (1983)	11.20*
• Replace one third of suspenders. (1984)	3.20*
• Repair pier 20E foundation, and replace bulkhead. (1986)	2.30*
• Paint side spans and towers. (1985)	1.10*
• Paint main and approach spans. (1989)	4.24*
• Emergency interim repairs. (1989)	10.00*
• Install temporary hand-rope system on main cables. (1990)	0.63*
• Main cable preservation (field test - oiling). (1991)	0.44*
• Main cable strand splicing at Manhattan anchorage. (1991)	0.29*
• Interim pedestrian walkway. (1994)	1.05*
• Component repairs of flag conditions on the north outer roadway and north inner roadway. (1994)	4.12*
• Rehabilitate main cables and new redundant suspender system. (1996)	88.30*
• Demolish existing building under approaches. (1993)	1.50*
• Testing Program for bored-in piles. (1993)	0.74*
• Demolish DOS and DOH buildings, replace entire south outer roadway approach structures, rehabilitate south outer roadway deck and south inner roadway deck of the main bridge, and replace south inner roadway substructure of the approaches. (1998)	198.00*

APPENDIX A-1

WILLIAMSBURG BRIDGE REHABILITATION ITEMS TOTAL ESTIMATED COST		Est. Cost (\$ in millions)
• Portion of Contract #6 BMT track structure work transferred to Contract #5 south approach roadway reconstruction work. (1998)		65.00*
• Paint main and intermediate towers. (2001)		14.90 *(1)
• Reconstruct BMT Subway structure; install new signals, tracks and communication system. (2000)		166.65*
• Miscellaneous rehabilitation work: rehabilitation of towers, replace bearings, travelers, architectural work, painting of north and south trusses, suspender adjustment, tower jacking, construction of colonnades.		205.00**
• Replace north approach structures (Manhattan / Brooklyn), and rehabilitate north half of bridge. (2002)		233.00*
• Seismic Retrofit – reinforce concrete with granite cladding		8.00***
• Bearing replacement at PP 10 and 15		12.00***
TOTAL: \$1,031.66		

* Construction Complete

** In Construction

*** In Design

(1) Painting suspended in 1996 pending publication of Environmental Impact Statement (EIS) in 1998. Painting resumed under a new schedule in 1999 and was completed in 2001.

Revised 11/6/06

BROOKLYN BRIDGE
REHABILITATION ITEMS
TOTAL ESTIMATED COST

	Est. Cost (\$ in millions)
• Brooklyn Tower protection and new sign gantries. (1981)	2.72*
• Rehabilitate promenade between towers. (1983)	0.94*
• Rehabilitate cables in anchorage and replace short rod suspenders; rehabilitate balance of promenade and construct bikeway and new pedestrian ramp. (1988)	22.68*
• Rehabilitate and paint York, Main, William and Prospect Street structures and main bridge roadway deck overlay. (1988)	6.21*
• Replace suspenders, cable posts, stay cables, hand-rope necklace lights, main cable wrapping; paint suspended spans. (1991)	53.57*
• Rehabilitate ramp E. concrete piers of ramp C and abutment at ramps C & I, and rehabilitate Sands and Washington Street structures in Brooklyn. (1991)	4.73*
• Rehabilitate ramp D and H in Manhattan; permanent improvement of promenade at Manhattan approach. (1993)	17.92*
• Rehabilitate floor systems, stiffening trusses, roadways of suspended spans and Franklin Square trusses. (1994)	66.30*
• Rehabilitate Manhattan traveler (electrical work). (1997)	1.83*
• Rehabilitate ramp D and widening along the FDR Drive. (1996)	11.50*
• Arch supports for Franklin Square truss structure.	9.50*
• Replacement of Suspended Span Deck (2000)	36.2*
• Resurfacing of the main spans (1998)	6.67*

BROOKLYN BRIDGE
 REHABILITATION ITEMS
TOTAL ESTIMATED COST

	Est. Cost (\$ in millions)
• • Improvement of Manhattan end of promenade (2001)	4.50*
• Rehabilitate Brooklyn approach & ramps (B, S, F) and Rehabilitate Manhattan approaches and remaining ramps (A,B,C,F,G,I,J). (In Progress)	149.00**
• Painting	87.00**
• Seismic Retrofit	45.00**
• • Replacement of Travelers	20.50***

TOTAL: \$ 546.77

* Construction Complete

** In Design

*** In Construction

Revised 11/6/06

BRIDGES UNDER CONSTRUCTION

CALENDAR YEAR 2006

CONTRACT # BRIDGE

HBX663	3 rd Avenue Bridge over Harlem River (& 3 rd Avenue Ramp to Bruckner Boulevard)
HBX1029	145 th Street over Harlem River
HBX1104	Grand Concourse over East 161 st Street
HBX1155	Manhattan College Parkway over Henry Hudson Parkway
HBX1156	West 239 th Street Bridge over Henry Hudson Parkway
HBX1157	West 252 nd Street Bridge over Henry Hudson Parkway
HBX1158	West 232 nd Street Bridge over Henry Hudson Parkway
HBK538	17 th Avenue over NYCT
HBK1140	Hamilton Avenue Bridge over Gowanus Canal
HBK1149	Metropolitan Avenue Bridge over English Kills
HBX1163	Gun Hill Road Bridge over Metro North RR
HBK1216	Lincoln Road Bridge over BMT Subway
HBKC1144	Brooklyn-Queens Expressway (WB) over Furman Street & Brooklyn-Queens Expressway (EB) over Brooklyn-Queens Expressway (WB)
HBQ1181/1182	Steinway Street Bridges over Grand Central Parkway WB & EB (Brooklyn-Queens Expressway)
BRC156C	Manhattan Bridge – Contract #10
BRC156A	Manhattan Bridge (Contract #11)
BRC231C	Queensboro Bridge – Contract #6
BRC253CC	Williamsburg Bridge – Contract #8
BRC270T	Brooklyn Bridge – Traveler Replacement
BRC289D	Rikers Island Bridge over Rikers Island Channel
BRX287R	Macombs Dam Bridge over Harlem River
HB1023D	Belt Parkway over Mill Basin

BRIDGE CONSTRUCTION*Projects Completed in Calendar Year 2006***CONTRACT # BRIDGE**

HBX663	3 rd Avenue Bridge over Harlem River (& 3 rd Avenue Ramp to Bruckner Boulevard)
HBX1155	Manhattan College Parkway over Henry Hudson Parkway
HBX1156	West 239 th Street Bridge over Henry Hudson Parkway
HBX1158	West 232 nd Street Bridge over Henry Hudson Parkway
HBK538	17 th Avenue over NYCT
HBK1149	Metropolitan Avenue Bridge over English Kills
HBK1216	Lincoln Road Bridge over BMT Subway
HBKC1144	Brooklyn-Queens Expressway (WB) over Furman Street & Brooklyn-Queens Expressway (EB) over Brooklyn-Queens Expressway (WB)
BRC156C	Manhattan Bridge – Contract #10
HBMC023	Rehabilitation of electrical/mechanical components for First Avenue Tunnel, Park Avenue Tunnel, and Battery Park Underpass {late 2005}
BRC289D	Rikers Island Bridge over Rikers Island Channel
HB1023D	Belt Parkway over Mill Basin

Component Rehabilitation

The following table illustrates the program's performance over the last eight years:

	FY 99	FY 00	FY 01	*FY 02	**FY 03	#FY 04	FY 05	*FY 06
Number of Bridges	21	24	16	0	0	12	9	0
Construction Cost	\$15.7 M	\$5.26 M	\$13.2 M	\$0	\$0	\$8.25	\$5.63	\$0

*No contracts were bid during the 2002 and 2006 calendar years.

**One contract was bid during the 2003 calendar year, but was not registered until February 2005.

One contract was bid during the 2004 calendar year, but was not registered until February 2005.

In 2006, work was completed at the following bridges, in the indicated boroughs, at the final cost shown, in millions:

East 173 rd Street Bridge over Metro North (BX)	\$0.311
Fort Tryon Place over Entrance from Riverside Drive (M)	\$0.220
Cypress Hills Cemetery Road (E)/JRP (Q) (demolition)	\$1.622
Cypress Hills Cemetery Road (W)/JRP (Q) (demolition)	\$1.918

TOTAL	<u>\$4,071 M</u>
--------------	-------------------------

During calendar year 2006, work commenced at the following bridges.

Metropolitan Avenue Bridge over Conrail (Q)
 3rd Avenue over Gowanus Canal (K)
 East 238th Street (Nereid Avenue)/Bronx River Parkway & Metro North (BX)

Component Rehabilitation

There is 1 project “still under construction” since the 2005 *Annual Report* was issued.

East 149th Street Bridge over Metro North (BX)

23 component rehabilitation projects are slated to continue, commence or be completed in the 2007 calendar year. They are:

Riverdale Avenue/HHP (BX)
 3rd Avenue/Conrail Port Morris (BX)
 East 149th Street/Metro North (BX)
 East 156th Street/Conrail Port Morris (BX)
 East 238th Street (Nereid Avenue)/Bronx River Parkway & Metro North (BX)
 West 246th Street/HHP (BX)

3rd Avenue over Gowanus Canal (K)
 49th Street over Grand Central Parkway (Q)
 Metropolitan Avenue Bridge over Conrail (Q)
 Bronx Boulevard N.B. over Bronx River (BX)
 Bronx Boulevard S.B. over Bronx River (BX)
 Unionport Road over Amtrak (BX)
 E. 149th Street over Amtrak (BX)

Merrick Boulevard over Laurelton Parkway E.B. (Q)
 Merrick Boulevard over Laurelton Parkway W.B. (Q)
 149th Street over LIRR (Q)
 130th Avenue over Laurelton Parkway E.B. (Q)
 130th Avenue over Laurelton Parkway W.B. (Q)
 Queensboro Bridge Ramp over 21st (& 22nd Streets) (Q)
 Queensboro Bridge Ramp over 11th Street & Terrain (Q)
 United Nations Plaza over 1st Avenue Tunnel (M)
 Belt Parkway over Ocean Avenue (K)
 Ocean Avenue over LIRR Bay Ridge (K)

BRIDGES UNDER DESIGN BY NEW YORK CITY

BIN NO.	CAPIS NO.	FEATURE CARRIED	FEATURE CROSSED	FY CNST	PHASE	BORO
206672A	HBCREPL00	E 174 TH ST (NORTH) PED BRIDGE	SHERIDAN EXPRESSWAY	2009	FD	B
206672B	HBCREPL00	E 174 TH ST (SOUTH) PED BRIDGE	SHERIDAN EXPRESSWAY	2009	FD	B
2241570	HBX199	E 153RD ST.	METRO NORTH RR	2008	FD	B
2075837	HBX1086	WESTCHESTER AVENUE	HRP	2009	FD	B
2241590	HBX1103	CONCOURSE VILL AVE	METRO NORTH RR HAR	2011	FD	B
1066510	HBX1131	BRUCKNER EXP.	WESTCHESTER CREEK	2009	FD	B
2241800	HBX1139	E 183RD ST	METRO NORTH RR HAR	2008	FD	B
NEW 2240200	HBX1148B	SHORE ROAD (NEW)	HUTCHINSON RIVER	2013	PD	B
2241210	HBX1152	BRYANT AVE	AMTRAK	2008	PD	B
2241710	HBX1160	CLAREMONT PKWY	METRO NORTH RR HAR	2008	FD	B
2240210	HBX1164	CITY ISLAND ROAD	EASTCHESTER BAY	2009	FD	B
2241810	HBX1172	E 188TH ST	METRO NORTH RR HAR	2012	FD	B
2241409	HBX1190	GRAND CONCOURSE	METRO NORTH RR HUD	2009	PD	B
2242319	HBX1191	GRAND CONCOURSE	E 174 TH ST	2012	PD	B
2241390	HBX1195	SHORE RD CIRCLE	AMTRAK	2007	FD	B
2240137	HBM1147	BROADWAY	HARLEM RIVER	2012	PD	BM
2240079	HBX644S	MADISON AVE	HARLEM RIVER	2013	PD	BM
1240090	BRX287S	MACOMBS DAM BRIDGE	HARLEM RIVER	2015	PD	BM
2240027	BRC156R	MANHATTAN BRIDGE (LL)	EAST RIVER	2009	PD	KM
2240028	BRC156R	MANHATTAN BRIDGE (UL)	NYCTA TRACKS-BMT	2009	PD	KM
2240028	BRC156S2	MANHATTAN BRIDGE (UL)	NYCTA TRACKS-BMT	2011	PD	KM
2240019	BRC270C	BROOKLYN BRIDGE	2781 (B.Q.E.)	2009	FD	KM
2240019	BRC270S	BROOKLYN BRIDGE	2781 (B.Q.E.)	2011	PD	KM
VARIOUS	HBCBORERS- R	VARIOUS	VARIOUS	2008	FD	KM
2231419	HBCREPL99B	BSHP	OCEAN AVENUE	2008	FD	K
2243480	HBCREPL99B	OCEAN AVE	LIRR	2008	FD	K
2243340	HBCREPL00	15 TH AVE	LIRR BAY RIDGE	2009	FD	K
2243640	HBCREPL00	13 TH AVE	LIRR & SEA BEACH	2009	FD	K
2244040	HBCREPL00	EAST DRIVE	EAST WOOD ARCH	2009	FD	K
2243710	HBK062	19TH AVE	BMT SEA BEACH	2013	FD	K
2243100	HBK064	BEVERLY ROAD	BMT SUBWAY, BRIGHTON	2011	FD	K
2243020	HBK530	PARKSIDE AVE	BMT SUBWAY, BRIGHTON	2011	FD	K
2243050	HBK531	CATON AVE	BMT SUBWAY, BRIGHTON	2012	FD	K
2243820	HBK548	21ST AVE	BMT SEA BEACH	2016	FD	K
2231450	HBK643	BSHP	GERRITSEN INLET	2009	FD	K
2231370	HBK668	E 8 TH ST ACCESS RMP	BSHP	2008	FD	K
2231479	HBK1023	BSHP	MILL BASIN	2011	FD	K
2231489	HBK1024	BSHP	PAERDEGAT BASIN	2008	FD	K
2243080	HBK1032	CHURCH AVE	BMT SUBWAY, BRIGHTON	2012	FD	K
2243510	HBK1046	FLATBUSH AVE	LIRR BAY RIDGE	2011	FD	K
2231509	HBK1072	BSHP	FRESH CREEK	2008	FD	K
2231249	HBK1089	BSHP	BAY RIDGE AVE	2009	FD	K
2231439	HBK1090	BSHP	NOSTRAND AVE	2009	FD	K
2231499	HBK1091	BSHP	ROCKAWAY PKWY	2008	FD	K
2230887	HBK1151	278I W.B. (B.Q.E.)	CADMAN PLAZA	2008	FD	K

PD=Preliminary Design; FD=Final Design; DB=Design Build

BRIDGES UNDER DESIGN BY NEW YORK CITY

BIN NO.	CAPIS NO.	FEATURE CARRIED	FEATURE CROSSED	FY CNST	PHASE	BORO
2230888	HBK1151	2781 E.B. (B.Q.E.)	CADMAN PLAZA	2008	FD	K
2243140	HBK1153	NEWKIRK AVE	BMT SUBWAY, BRIGHTON	2008	FD	K
2243040	HBK1154	CROOKE AVE	BMT SUBWAY, BRIGHTON	2008	FD	K
2243569	HBK1201	ATLANTIC AVE	LIRR ATLANTIC AVE	2014	FD	K
2240270	HBK1213	UNION STREET BRIDGE	GOWANUS CANAL	2016	PD	K
2240390	HBK1161	GRAND ST BRIDGE	NEWTON CREEK	2016	PD	KQ
2231319	HBK1202	BELT PARKWAY	BAY PARKWAY	2011	PD	K
2243400	HBK1204	50 TH STREET	LIRR BAY RIDGE	2013	FD	K
2243580	HBK1205	5 TH AVENUE	LIRR & SEA BEACH	2011	PD	K
2244120	HBK1206	HILL DRIVE	PROSPECT PARK LAKE	2007	FD	K
2243150	HBK1208	FOSTER AVENUE	BMT SUBWAY BRIGHTON	2013	FD	K
2240047	BRC231S	QUEENSBORO BRIDGE (LL)	EAST RIVER	2011	PD	MQ
2240048	BRC231S	QUEENSBORO BRIDGE (UL)	EAST RIVER	2011	PD	MQ
2240640	HBC1117	ROOSEVELT ISLAND	E. RIVER E. CHANNEL	2007	FD	MQ
2246570	HBCREPL99B	UNITED NATIONS PLAZA	1 ST AVE TUNNEL	2008	FD	M
2246489	HBCREPL00	W 181 ST ST	RAMP TO WASHINGTON BRIDGE	2009	FD	M
2245230	HBCREPL00	W 148 TH ST PED BRIDGE	AMTRAK 30 TH ST BRANCH	2009	FD	M
2245300	HBCREPL00	INWOOD HILL PARK FOOTBRIDGE	AMTRAK 30 TH ST BRANCH	2009	FD	M
2245090	HBM032	W 43 RD ST	AMTRAK 30 TH ST BRANCH	2013	PD	M
2245130	HBM033	W 47 TH ST	AMTRAK 30 TH ST BRANCH	2008	FD	M
2245150	HBM034	W 49 TH ST	AMTRAK 30 TH ST BRANCH	2015	PD	M
2245340	HBM035	W 50 TH ST	AMTRAK 30 TH ST BRANCH	2015	PD	M
2245180	HBM036	W 53 RD ST	AMTRAK 30 TH ST BRANCH	2013	PD	M
224501C	HBM037	W 33 RD ST	LAND ADJ TO AMTRAK	2014	PD	M
2246540	HBM551	E 34TH ST	PARK AVE TUNNEL	2011	PD	M
2233059	HBM1027	HARLEM RIVER DRIVE	RAMP TO HRD N.B.	2012	DB	M
2245010	HBM1120	11 TH AVE VIADUCT	LIRR WEST SIDE YARD	2014	PD	M
2240059	HBM1124	WILLIS AVENUE	HARLEM RIVER	2007	FD	BM
224005A	HBM1124	FROM FDR DRIVE	HARLEM RIVER DRIVE	2007	FD	M
224005B	HBM1124	TO BRUCKNER BLVD (WILLIS)	RELIEF	2007	FD	M
2246490	HBM1145	A.C. POWELL BLVD N.B.	A.C. POWELL BLVD	2011	FD	M
2246710	HBM1145B	W 153 ST	A.C. POWELL BLVD	2011	FD	M
2240620	HBM1159	WARDS ISLAND PED BRDG	HARLEM RIVER	2012	PD	M
2246720	HBM1165	RIVERSIDE DRIVE	W 158TH ST	2014	FD	M
226672A	HBM1171	W 31 ST ST	AMTRAK LAYUP TRACKS	2007	FD	M
2245070	HBM1174	W 38 TH ST	AMTRAK 30 TH ST BRANCH	2008	FD	M
2245080	HBM1175	W 39 TH ST	AMTRAK 30 TH ST BRANCH	2008	FD	M
2245100	HBM1176	W 44 TH ST	AMTRAK 30 TH ST BRANCH	2013	PD	M
2245120	HBM1177	W 46 TH ST	AMTRAK 30 TH ST BRANCH	2015	PD	M
2245140	HBM1178	W 48 TH ST	AMTRAK 30 TH ST BRANCH	2008	FD	M
2245210	HBM1179	W 42 ND ST	AMTRAK 30 TH ST BRANCH	2008	FD	M
2245440	HBM1180	W 40 TH ST	AMTRAK 30 TH ST BRANCH	2015	PD	M
2245330	HBM1183	W 41 ST ST	AMTRAK 30 TH ST BRANCH	2015	PD	M
224501B	HBM1184	W 33 RD ST	AMTRAK 30 TH ST BRANCH	2014	PD	M
224501D	HBM1185	W 34 TH ST	AMTRAK 30 TH ST BRANCH	2014	PD	M

PD=Preliminary Design; FD=Final Design; DB=Design Build

BRIDGES UNDER DESIGN BY NEW YORK CITY

BIN NO.	CAPIS NO.	FEATURE CARRIED	FEATURE CROSSED	FY CNST	PHASE	BORO
224501E	HBM1186	W 35 TH ST	AMTRAK 30 TH ST BRANCH	2014	PD	M
224501F	HBM1187	W 36 TH ST	AMTRAK 30 TH ST BRANCH	2014	PD	M
2245209	HBM1188	11 TH AVE	AMTRAK 30 TH ST BRANCH	2013	PD	M
2229290	HBM1189	W 79 TH ST	AMTRAK	2013	PD	M
2267717	HBM1189	79 TH ST PED PLAZA	79 TH ST BOAT BASIN GARAGE	2013	PD	M
2267718	HBM1189	79 TH ST TRAFFIC CIRCLE	79 TH ST PED PLAZA	2013	PD	M
226771A	HBM1189	79 TH ST RAMP TO HHP	79 TH ST BOAT BASIN GARAGE	2013	PD	M
226771B	HBM1189	79 TH ST RAMP TO GARAGE	79 TH ST BOAT BASIN GARAGE	2013	PD	M
226771C	HBM1189	GARAGE RAMP TO 79 TH ST	79 TH ST BOAT BASIN GARAGE	2013	PD	M
226771D	HBM1189	SB HHP RAMP TO 79 TH ST	79 TH ST BOAT BASIN GARAGE	2013	PD	M
2231710	HBCREPL99B	MERRICK BLVD	LAURELTON PKWY NB	2008	FD	Q
2231720	HBCREPL99B	MERRICK BLVD	LAURELTON PKWY SB	2008	FD	Q
224004F	HBCREPL99B	TO NY FROM 21 ST ST	21 ST ST (QUEENS)	2008	FD	Q
224004G	HBCREPL99B	TO NY FROM 11 TH St	TERRAIN (CHAMBER)	2008	FD	Q
2231730	HBCREPL99B	130 TH AVE	LAURELTON PKWY NB	2008	FD	Q
2231740	HBCREPL99B	130 TH AVE	LAURELTON PKWY SB	2008	FD	Q
2247080	HBCREPL99B	149 TH ST	LIRR	2008	FD	Q
2248299	HBCREPL00	JACKIE ROBINSON PKWY & UNION TURNPIKE	AUSTIN STREET	2009	FD	Q
2231800	HBCREPL00	SUPERIOR ROAD	CROSS ISLAND PKWY	2009	FD	Q
2230620	HBCREPL00	37 TH STREET	BQE	2009	FD	Q
2240660	BRC289A	RIKERS ISLAND BRIDGE	RIKERS ISLAND CHANNEL	2012	DB	Q
1247560	HBQ1112	METRO AVE (FRESH POND)	LIRR MONTAUK DIV	2009	FD	Q
2231780	HBQ1114	HEMPSTEAD AVE	BCIP	2012	FD	Q
2266149	HBQ1114	HEMPSTEAD AVE	RAMP TO BCIP NB	2012	FD	Q
2231850	HBQ1115	UNION TPKE	BCIP	2010	FD	Q
2247120	HBQ1130	WOODSIDE AVE	LIRR MAIN LINE	2011	FD	Q
2248159	HBQ1134	WOODHAVEN BLVD	QUEENS BLVD	2011	FD	Q
2248160	HBQ1137	ELLIOT AVE	QUEENS BLVD	2015	PD	Q
2240410	HBQ1162	BORDEN AVE	DUTCH KILLS	2014	PD	Q
2231760	HBQ1173	BCIP	DUTCH BRDWAY-115 AVE	2013	PD	Q
2240507	HBQ1203	ROOSEVELT AVE	VAN WYCK EXPY	2009	PD	Q
2231630	HBQ1200	SPRINGFIELD BLVD	BSOP	2013	FD	Q
2266129	HBQC063	WINCHESTER BLVD SB	BCIP	2015	PD	Q
2266160	HBQC064	WHITESTONE EXPY/VAN WYCK EXPY SB TO BCIP	ACCESS ROAD FROM WHITESTONE EXPY/VAN WYCK EXPY	2015	PD	Q
2249320	HBCREPL00	ALBEE AVENUE	SIRT SOUTH SHORE	2009	FD	R
2249820	HBRC1149	ARTHUR KILL ROAD	ARTHUR KILL STREAM	2014	FD	R
2249330	HBR1166	ANNADALE ROAD	SIRT SOUTH SHORE	2007	FD	R

PD=Preliminary Design; FD=Final Design; DB=Design Build

Appendix B

FLAG CONDITIONS

Definitions and Procedures

B-1

2002-2006 Red, Yellow and Safety Flags

B-2

Flag Reporting and Tracking Process

B-3

FLAG DEFINITIONS AND PROCEDURES

(Source: NYSDOT *Engineering Instruction 94-002*)

New York State Department of Transportation (NYSDOT) bridge inspection procedures require that "Flags" be issued to report the existence of conditions that pose a clear and present danger, or conditions which, if left unattended for an extended period, would likely become a clear and present danger.

A "Flag" is classified as either a Red Flag, Yellow Flag or Safety Flag.

Red Flag is used to report the failure or potentially imminent failure of a critical primary structural component. Potentially imminent means that a failure is likely before the next scheduled inspection. The maximum time between bridge inspections is two years. Red Flags must be addressed within six weeks.



Flag Engineers Inspecting a Red Flag (Floor Beam Web) on the Tower Structure of the Manhattan Bridge. Closeup of the Location. (Credit: Bojidar Yanev) Flag Engineers Inspecting a Red Flag on the Central Drive Bridge over Transverse Road #1-- the West Fascia Had a Long Crack Running From the South Abutment Wall to the North Abutment Wall. (Credit: Peter Basich)



Red Flag Repairs at the Houston Street Bridge over the FDR Drive. (Credit: Hany Soliman) Assistant Civil Engineer Andrew Hoang and Civil Engineer Rajendra Pandya Measuring the Section Loss of the Bottom Flange of A Floor Beam, Utilizing a Digital Caliper.

Yellow Flag is used to report a potentially hazardous condition which, if left unattended beyond the next scheduled inspection, would likely become a clear and present danger. A Yellow Flag is also used to report the actual or imminent failure of a non-critical primary structural component, where its failure may diminish the reserve capacity or redundancy of the bridge but would not result in structural collapse or a clear and present danger.

FLAG DEFINITIONS AND PROCEDURES

(Source: NYSDOT *Engineering Instruction 94-002*)



Flag Engineer Inspecting a Yellow Flag (Bottom Flanges are Corroded and Loose) at the Inwood Hill Park Footbridge. (Credit: Tiffany Yau) Supervisor Bridge Repairer and Riveter Gean Pilipiak Monitoring Red Flag Repairs at the Grand Concourse Bridge over Metro North. (Credit: Peter Basich)

Safety Flag is used to report a condition that presents a clear and present vehicle or pedestrian traffic hazard, but there is no danger of structural failure or collapse.



72nd Street Cross drive Near Concert Grounds – The Posts Were Missing, Leaving the Bases Protruding Above the Sidewalk. This was a Tripping Hazard. Gun Hill Road over Bronx Boulevard – the Asphalt Surrounding the Catch Basin Had Settled, Causing the Grating to Deflect Under Heavy Traffic Loads. This was a Safety Hazard to Vehicles. (Description & Credit: NYSDOT)

Certain Red or Safety Flags may be further classified as Prompt Interim Action (PIA) flags. PIA flags must be addressed within 24 hours of discovery.



Assistant Civil Engineer Andrew Hoang Measuring a Safety PIA Flag Condition (a Sinkhole in A Ramp's Roadway Slab) After the Removal of Delaminated Concrete But Before Repairs Begin. Executive Director of Bridge Preventive Maintenance and Repair Tom Whitehouse (White Hardhat) Ensuring the Proper Setup of Containment Procedures at the St. George Ferry Terminal Landing Slips Before the Masons Address A PIA Flag (Falling Concrete). Inspecting the Flagged Condition.

FLAG CONDITIONS BY CALENDAR YEAR						
----------------------------------	--	--	--	--	--	--

Citywide

	2002*	2003*	2004*	2005*	2006*	% increase (2002-2006)
FLAGS ROUTED	1,179	1,117	1,198	1,138	1,253	6%
RED	36	20	20	21	24	-33%
YELLOW	137	215	157	121	127	-7%
SAFETY	1,006	882	1,021	996	1,102	10%
TTL FLGS ELIMINATED	1,319	940	1,042	1,072	987	-25%
RED	42	21	33	22	19	-55%
YELLOW	307	192	233	151	99	-68%
SAFETY	970	727	776	899	869	-10%
TTL FLGS OUTSTANDING	1,513	1,690	1,846	1,912	2,178	44%
RED	20	19	6	5	10	-50%
YELLOW	628	654	578	548	576	-8%
SAFETY	865	1,017	1,262	1,359	1,592	84%

Division of Bridges Workload

FLAGS ROUTED	959	935	976	953	1,002	4%
RED	35	13	19	21	19	-46%
YELLOW	137	211	154	121	119	-13%
SAFETY	787	711	803	811	864	10%
FLAGS ELIMINATED	1,140	764	918	923	796	-30%
RED	41	14	32	21	14	-66%
YELLOW	305	183	233	150	99	-68%
SAFETY	794	567	653	752	683	-14%
FLAGS OUTSTANDING	1,237	1,389	1,435	1,457	1,638	32%
RED	20	19	6	5	10	-50%
YELLOW	615	625	540	509	527	-14%
SAFETY	602	745	889	943	1,101	83%

*The number of flags routed, eliminated, and outstanding has been revised since the 2005 Annual Condition Report.

Revised 1/10/07

FLAG REPORTING AND TRACKING PROCESS

There are three primary sources from which flags originate:

- NYSDOT inspectors
- NYCDOT inspectors
- NYCDOT Communications Center

State DOT Inspectors

1. State inspectors identify flag conditions.
2. Written notification of flag conditions are sent to the Bridge's Flags unit. (Immediate verbal notification is given for Red Flags and PIA flags.)
3. Flag condition reports are entered into the Division's "City Flag" and "State Flag" database.
4. Flag conditions are reviewed by City engineers who have four routing options:
 - ♦ assign flags to outside agencies for repair, or
 - ♦ have City inspectors monitor flags until further action is desired, or
 - ♦ assign flags to the Maintenance Section for in-house or contractor repair, or
 - ♦ assign flags to the Construction Section for Capital contractor repair.
5. Each flag condition is assigned a City Flag number, and routed to the appropriate group.
6. When flag conditions are eliminated, the respective databases are updated.

City DOT Division of Bridges Inspectors

1. City inspectors identify flag conditions and prepare a scope of work. (Immediate verbal notification is given for Red Flags and PIA flags.)
2. Flag condition reports are received and reviewed by the Flags unit.
3. Flag condition reports are entered into the "City Flag" database.
4. Flag conditions are reviewed by City engineers who have four routing options:
 - ♦ assign flags to outside agencies for repair, or
 - ♦ have City inspectors monitor flags until further action is desired, or
 - ♦ assign flags to the Maintenance Section for in-house or contractor repair, or
 - ♦ assign flags to the Construction Section for Capital contractor repair.
5. When flag conditions are eliminated, the database is updated.

City DOT Communications Center

1. Flag condition is phoned in.
2. City inspectors visit the site to review the reported condition.
3. If the deficiency warrants, a flag condition report is filed.
4. Flag condition reports are entered into the "City Flag" database.
5. Flag conditions are reviewed by City engineers who have four routing options:
 - ♦ assign flags to outside agencies for repair, or
 - ♦ have City inspectors monitor flags until further action is desired, or
 - ♦ assign flags to the Maintenance Section for in-house or contractor repair, or
 - ♦ assign flags to the Construction Section for Capital contractor repair.
6. When flag conditions are eliminated, the database is updated.

Appendix C

2006 INVENTORY

Inventory Summary	C-1
Posted, Partially Closed & Closed Bridges	C-2
Bridge Identification Numbers	C-3
New York State Inspection System	C-4
Standard Abbreviations	C-5
Information on Inventory Lists	C-6
Adjustments to the Inventory	C-7
Listing of Bridge Inventory and Conditions	C-8

Inventory Summary

In Calendar Year 2006, the total number of bridge and tunnel structures under the jurisdiction of the New York City Department of Transportation (NYCDOT) decreased to 787. In 1999, a Memorandum of Understanding between NYCDOT and the New York City Department of Environmental Protection (NYCDEP) added 67 culverts in Staten Island to the Division's Inventory. While the Division is responsible for the capital rehabilitation of these structures, maintenance and inspection responsibilities remain with NYCDEP.

The condition of New York City's 787 elevated bridge structures (including six tunnels), as measured by the City's general condition rating, are as follows: 3 structures were rated *Poor*, 456 structures were rated *Fair*, 210 structures were rated *Good*, and 118 structures were classified *Very Good*.

The bridges in the Division's inventory connect a vast and diverse highway and street network throughout the City. The impressive East River crossings – the Brooklyn, Manhattan, Williamsburg, and Queensboro Bridges – are the most visible and famous structures, but are by no means representative of all the bridges in the City's inventory. Three hundred fourteen (40%) of the Division's structures consist of one span (the portion of a bridge between two supports). One hundred seven (14%) bridges carry pedestrian traffic. Of the 787 structures in the City's inventory, 101 (13%) cross waterways; of these, 19 connect the boroughs of the Bronx, Brooklyn, Manhattan and Queens. Three hundred fifteen (40%) structures cross the City's labyrinthine system of railroad and subway tracks. Two hundred fifty (32%) structures cross or connect arterial highways, such as the Henry Hudson Parkway, the Brooklyn-Queens Expressway, and the Belt Parkway, which facilitate traffic flow through and around the five boroughs of the City of New York.

Rating System

The Division of Bridges bases its general condition ratings directly on the numerical ratings assigned during bridge inspections. Federal law mandates that bridge structures be inspected at least once every two years. The New York State Department of Transportation hires engineering consultants to perform biennial inspections for all bridge structures except pedestrian bridge structures, and bridge structures less than 20 feet in length. Bridge structures not inspected by the State are inspected by the NYC Department of Transportation's Division of Bridges.

The State inspected 670 (85%) bridge structures. The balance of 117 (15%) were inspected by the City, with the exception of the High Bridge over the Harlem River, which was inspected by the Department of Parks and Recreation. Each structure in a biennial inspection is given an overall numerical condition rating from 1 (structural failure) to 7 (new condition), reflecting a weighting of key features of the structure (see Appendix C-4). In certain cases, where a bridge structure is closed to traffic, only a city condition rating is given.

City condition ratings coincide with the following ranges of State ratings:

<u>State Numerical Rating</u>		<u>City Condition Rating</u>
1.000 – 3.000	=	POOR
3.001 – 4.999	=	FAIR
5.000 – 6.000	=	GOOD
6.001 – 7.000	=	VERY GOOD

This method is used as a guide in assessing what operational action is needed. The overall bridge rating, in and of itself, is not always indicative of whether a bridge needs major rehabilitation. Further inspection and analysis must be done to determine specific rehabilitation or corrective repair needs.

Summary of 2006 Structure Conditions

Rating	Number of Structures	Percent	Number of Spans	Percent	Deck Area Sq Ft	Percent
Poor	3	0.38%	88	1.95%	507,379	3.50%
Fair	456	57.94%	3,415	75.77%	10,809,698	74.66%
Good	210	26.68%	656	14.56%	1,746,860	12.06%
Very Good	118	14.99%	348	7.72%	1,415,135	9.77%
Total	787	100%	4,507	100%	14,479,072	100%

As of December 31, 2006, the condition of the City's bridges and tunnels indicated that 0.38% were rated as *Poor*, 57.94% were classified as *Fair*, 26.68% were awarded ratings of *Good*, and 14.99% as *Very Good*. Those structures given ratings of *Poor* and *Fair* encompassed 77.72% of bridge spans.

Rating	2003		2004		2005		2006	
Poor	4	0.53%	6	0.76%	4	0.51%	3	0.38%
Fair	429	56.97%	456	57.72%	458	57.97%	456	57.94%
Good	209	27.76%	212	26.84%	210	26.58%	210	26.68%
Very Good	111	14.74%	116	14.68%	118	14.94%	118	14.99%
Total	753	100%	790	100%	790	100%	787	100%

During 2006, Manhattan had the highest percentage of bridge structures rated *fair* – 73.30% - as well as the lowest percentage of bridge structures rated *good* – 22.73%. Staten Island had the highest percentage of bridge structures classified as *good* – 32.31%, and the second highest percentage of bridge structures rated *very good* – 23.08%, for a total of 55.39%. In 2006, Brooklyn had no bridges rated as *poor*, and the highest percentage of bridge structures rated as *very good* – 26.29%. The Bronx had no bridges rated as *poor*, and the second highest percentage of bridge structures classified as *fair* – 63.82%. Queens had the third highest percentage of bridge structures classified as *very good* – 19.50%, and the second highest percentage of bridge structures rated as *good* – 29%.

Borough*	Poor	% of Boro	Fair	% of Boro	Good	% of Boro	Very Good	% of Boro	Total
Bronx	0	0.00%	97	63.82%	44	28.95%	11	7.24%	152
Brooklyn	0	0.00%	84	48.00%	45	25.71%	46	26.29%	175
Manhattan	1	0.57%	129	73.30%	40	22.73%	6	3.41%	176
Queens	1	0.50%	102	51.00%	58	29.00%	39	19.50%	200
Staten Island	0	0.00%	29	44.62%	21	32.31%	15	23.08%	65
Total	2	0.26%	441	57.42%	208	27.08%	117	15.23%	768

* Does not include borough-crossing bridges (see next table).

Summary of 2006 Structure Conditions

Approximately eighty-four percent (84.21%) of the 19 bridge structures that service the five boroughs were rated in either *poor* or *fair* condition in 2006, and 15.79% were rated *good* or *very good*.

Boro-Crossing	Poor	% of Boro Crossing	Fair	% of Boro Crossing	Good	% of Boro Crossing	Very Good	% of Boro Crossing	Total
Bronx-Manhattan	0	0.00%	7	77.78%	1	11.11%	1	11.11%	9
Brooklyn-Manhattan	1	25.00%	3	75.00%	0	0.00%	0	0.00%	4
Queens-Manhattan	0	0.00%	3	100.00%	0	0.00%	0	0.00%	3
Brooklyn-Queens	0	0.00%	2	66.67%	1	33.33%	0	0.00%	3
Total	1	5.26%	15	78.95%	2	10.53%	1	5.26%	19

These figures evidence that the Division is continuing to make progress in improving the conditions of the City's bridges. The number of bridges rated *Poor* and *Fair* has decreased over the past few years while the number of bridges rated *Good* and *Very Good* has increased. However, it continues to remain essential that the overall bridge program include an expansion of the Preventive Maintenance and Corrective Repair programs which have traditionally slowed the deterioration of *good* and *very good* bridges.

During 2006, the total number of closed or partially closed bridge structures was two, with no closed and two partially-closed structures (see Appendix C-2).

Bridges with Posted Weight Restrictions

NEW YORK CITY DEPARTMENT OF TRANSPORTATION

BIN	BOROUGH	LOCATION FEATURE-1	LOCATION FEATURE-2	LOCATION FEATURE-3	FISCAL YEAR*	POSTED TONS	REMARKS
2-23145-0	BROOKLYN	BELT SHORE PKWY.	GERRITSEN INLET		2009	5	CONDITION OF PAERDEGAT BASIN BRIDGE
2-23147-9	BROOKLYN	BELT SHORE PKWY.	MILL BASIN CREEK		2011	5	CONDITION OF PAERDEGAT BASIN BRIDGE
2-23148-9	BROOKLYN	BELT SHORE PKWY	PAERDEGAT BASIN		2008	5	
2-23149-9	BROOKLYN	BELT SHORE PKWY.	ROCKAWAY PKWY.		2008	5	PASSENGER CARS ONLY
	MANHATTAN	FDR DRIVE (NB & SB)	23 RD TO 63 RD STREET			4	PASSENGER CARS ONLY
2-23304-0	MANHATTAN	EAST 60 TH STREET	FDR DRIVE			7	TO BE LET BY NYSDOT
2-24001-9	BROOKLYN & MANHATTAN	BROOKLYN BRIDGE	EAST RIVER	INCLUDING RAMPS	2009	3	NO COMMERCIAL TRAFFIC NO TRUCKS, NO BUSES; 11'0" CLEARANCE
2-24003-9	BROOKLYN & MANHATTAN	WILLIAMSBURG BRIDGE	EAST RIVER				INNER ROADWAYS, NO TRUCKS
2-24004-7	MANHATTAN & QUEENS	QUEENSBORO BRIDGE	EAST RIVER			7.5	LOWER OUTER ROADWAYS POSTED AS H-7.5 (PASSENGER CARS ONLY FOR SOUTHBOUND; PEDESTRIANS AND BICYCLES ONLY FOR NORTHBOUND); UPPER ROADWAYS DESIGNED FOR H- 15, <u>NO TRUCKS</u>
2-24026-0	BROOKLYN	CARROLL STREET BRIDGE	GOWANUS CANAL	CARROLL STREET	2014	10	
2-24064-0	MANHATTAN & QUEENS	ROOSEVELT ISLAND	EAST CHANNEL OF THE EAST RIVER		2007	36	
2-24066-0	QUEENS	RIKERS ISLAND BRIDGE	RIKERS ISLAND CHANNEL			36	
2-24655-0	MANHATTAN	PARK AVENUE VIADUCT	42 ND STREET			15	NO COMMERCIAL TRAFFIC
2-24759-0	QUEENS	FOREST PARK DRIVE	LIRR			18	
2-24310-0	BROOKLYN	BEVERLY ROAD	BMT SUBWAY		2011	7	FROM 12/2005 UNTIL 2011

15 COUNT

* - CONSTRUCTION CONTRACT LETTING



Paerdegat Basin and Carroll Street Bridge Posted Weight
Restriction Signs. (Credit: NYSDOT)

Revised 11/13/06

Partially Closed Bridges

NEW YORK CITY DEPARTMENT OF TRANSPORTATION

BIN	BOROUGH	LOCATION FEATURE-1	LOCATION FEATURE-2	LOCATION FEATURE-3	FISCAL YEAR*	REMARKS
2-07664-0	BRONX	DEPOT PLACE	CONRAIL HUDSON DIVISION			ONE LANE CLOSED TO TRAFFIC AND ONE LANE OPEN
2-23087-0	BROOKLYN	COLUMBIA HEIGHTS	B.Q.E.	MIDDAGH ST.		CLOSED TO TRAFFIC OPEN TO PEDESTRIANS (TO BE DONE BY NYS W/B.Q.E)

2 COUNT

* - CONSTRUCTION CONTRACT LETTING

Revised 11/13/06

Closed Bridges*NEW YORK CITY DEPARTMENT OF TRANSPORTATION*

There are no closed bridges.

Revised 11/13/06

Bridge Identification Numbers

In 1972, the State of New York developed a computerized system to store inventory and inspection data on bridges that are greater than 20 feet in length. In New York City, structures that are 20 feet in length or less, “mini-bridges,” are tracked independently by the City. Each structure is distinguished by a separate Bridge Identification Number (B.I.N.).

A six-digit B.I.N. identifies a single structure or group of connected or associated structures, while the seven-digit B.I.N. identifies each of those connected or associated bridge structures individually. Each level of a bi-level bridge, each separate bridge structure in a parallel configuration, and each ramp attached to a main bridge is considered an individual structure and assigned its own unique B.I.N. for example, the Brooklyn Bridge has one six-digit B.I.N., 2-24002, which incorporates the entire bridge. All ramps and secondary structures, as well as the main structure, are identified by their own seven-digit numbers, such as 2-24001-A, 2-24001-B, etc.

If the prefix (first number) of the B.I.N. is:

1, the bridge is considered part of the **State** bridge system. This number might include City bridges if maintenance is shared between City and State.

2, the bridge is considered part of the **City** bridge system. This number might include State bridges if maintenance is shared between City and State.

M, Q, or R, the bridge is a “mini-bridge,” and is considered part of the **City** bridge system. They are located in Manhattan, Queens, or Staten Island, respectively.

If the suffix (last character) of the B.I.N. is:

1 through 6, the bridge is in parallel configuration. The left-most bridge in the Direction of Orientation has a last character of 1. The next left-most bridge has a last character of 2, and so on.

7 or 8, the bridge is in a bi-level configuration. Seven indicates the lower level and eight indicates the upper level.

0 or 9, the bridge is not in parallel or bi-level configuration.

A letter of the alphabet, the structure is a ramp physically attached to the main bridge. If more than one ramp is attached to the same span of the main bridge, the characters are assigned alphabetically starting with the left-most ramp in the Direction of Orientation. Other ramps attached to the bridge are assigned alphabetical characters in a clockwise direction.

New York State Biennial Bridge Inspection and Condition Rating System

During the regularly scheduled State biennial bridge inspections, each bridge element is investigated and its structural condition is numerically rated according to the system indicated below:

<u>Numerical Rating</u>	<u>Description</u>
1	Potentially Hazardous
2	Used to shade between a rating of 1 and 3
3	Serious deterioration, or not functioning as originally designed
4	Used to shade between a rating of 3 and 5
5	Minor deterioration, and is functioning as originally designed
6	Used to shade between a rating of 5 and 7
7	New condition
8	Not Applicable
9	Unknown (due to inaccessibility, e.g. footings or piles)

Based on these individual ratings for each element, a weighted average rating is computed for the entire structure.

These ratings (both individual and weighted average) are recorded on New York State Department of Transportation Inspection report Forms. Together with photographs and explanatory descriptions, the ratings provide the Division with information on the existing condition of each bridge.

A description of the condition ratings 1 through 7, with programmed responses to certain critical ratings, demonstrates the importance of these inspections:

A rating of 1 describes an extremely serious condition which is deemed potentially hazardous. This rating, which is phoned in by the inspection leader, necessitates that the Division respond immediately by 1) closing the structure either completely or partially until emergency repairs are made, or 2) limiting the vehicle weight permitted on the structure and then performing repairs on a timely basis.

A rating of 3 describes a bridge element that is not functioning as designed. Although not considered hazardous, such members require extensive rehabilitation. A determination is then made to repair such rated members either by the Division's in-house repair personnel, the critical maintenance contractor (When and Where contracts), or a major capital contract. Until such repairs are made, this condition is periodically monitored.

A rating of 5 indicates the member is functioning as designed but exhibits minor deterioration. These members are prioritized and scheduled for repair by the Bridge Maintenance, Inspection and Operations Bureau.

A rating of 7 indicates a new condition requiring no remediation.

The ratings of 2, 4, and 6 are utilized to shade between each of the above ratings.

Standard Abbreviations

General Abbreviations :

APP:	Approach
AVE:	Avenue
BLVD:	Boulevard
BR:	Bridge
CPK:	Central Park
DR:	Drive
EB:	Eastbound
EXPWY:	Expressway
I:	Interstate
LN:	Lane
NB:	Northbound
PED BR:	Pedestrian Bridge
PKWY:	Parkway
PL:	Place
RD:	Road
SB:	Southbound
ST:	Street
TPKE:	Turnpike
WB:	Westbound
X:	No State accepted mileage markers exist on this route

Routes :

<u>No.</u>	<u>Borough</u>	<u>Name</u>
25	Queens	Union Turnpike
25A	Queens	Northern Boulevard
27	Brooklyn	Southern Parkway
I-87	Manhattan, Bronx	Major Deegan Expressway
I-95	Manhattan, Bronx	Cross Bronx Expressway
I-278	Brooklyn, Queens	Brooklyn-Queens Expressway
I-278	Bronx	Bruckner Expressway
I-278	Staten Island	Staten Island Expressway
I-295	Queens	Clearview Expressway
I-295	Bronx	Throgs Neck Expressway
I-440	Staten Island	Richmond Parkway
I-478	Brooklyn	Brooklyn Battery Tunnel
I-495	Queens	Long Island Expressway
I-678	Queens	Whitestone Expressway, Van Wyck
I-878	Queens	Nassau Expressway
I-895	Bronx	Sheridan Expressway

Standard Abbreviations

Highways :

BCIP:	Belt System -- Cross Island
BE:	Bruckner Expressway
BLP:	Belt System -- Laurelton Parkway
BPP:	Bronx Pelham Parkway
BQE:	Brooklyn-Queens Expressway
BRPC:	Bronx River Parkway (in NYC)
BSHP:	Belt System -- Shore Parkway
BSOP:	Belt System -- Southern Parkway
CBE:	Cross Bronx Expressway
FDRD:	Franklin D. Roosevelt Drive
GCP:	Grand Central Parkway
GW:	George Washington Bridge
HHP:	Henry Hudson Parkway
HRD:	Harlem River Drive
HRPC:	Hutchinson River Parkway (in NYC)
IP:	Jackie Robinson (Interborough) Parkway
LIE:	Long Island Expressway
MAP:	Marine Parkway
MDE:	Major Deegan Expressway
MP:	Mosholu Parkway
OCP:	Ocean Parkway
PR:	Prospect Expressway
RP:	Richmond Parkway
VWE:	Van Wyck Expressway
WLMBRG:	Williamsburg Bridge
WSE:	West Shore Expressway

Information Available On Division Of Bridges Inventory Of Structures

- **Bridge Inventory Number (B.I.N.)**
- **Borough :**

B - The Bronx	Q - Queens	R - Staten Island
K - Brooklyn	M - Manhattan	
- **Feature Carried :** Name of passageway carrying vehicle or pedestrian traffic.
- **Feature Crossed :** Description of area crossed.
 - **Railroad Crossed** (if applicable):

A - Amtrak	N - New York & Atlantic
C - CSX	O - B & O Railroad
L - Long Island Railroad	S - Staten Island Rapid Transit Operating Authority
M - Metro-North (MTA)	T - NYC Transit Authority
- **Other Owner :**

ED	Department of Education
F	Ferries (Department of Transportation)
P	Department of Parks and Recreation
- **Bridge Type :**

A - Arterial	W - Waterway
O - Off-System	M - Movable
PED - Pedestrian	E - East River
- **Rating Source:**

(C)	City Inspection
(S)	State Inspection
- **Rating :** Numerical and/or verbal rating

1.000 - 3.000:	(P)	POOR
3.001 - 4.999:	(F)	FAIR
5.000 - 6.000:	(G)	GOOD
6.001 - 7.000:	(V)	VERY GOOD
- **Deck Area:** Square feet
- **CD:**

Community Board District

2006 Bridge Inventory Adjustments
--

B.I.N.	BORO	FEATURE CARRIED			FEATURE CROSSED			EXPLANATION
- Bridges removed from the City's Inventory:								
2230050	Q	CYPRESS WEST	HILLS	CEMETERY	JACKIE PARKWAY	ROBINSON		DEMOLISHED
2230070	Q	CYPRESS EAST	HILLS	CEMETERY	JACKIE PARKWAY	ROBINSON		DEMOLISHED
2245240	M	WEST FOOTBRIDGE	151 st	STREET	CONRAIL BRANCH	30 th	STREET	DEMOLISHED

REV. DATE 2/5/07

INVENTORY SORTED BY B.I.N.														
BIN	BO RO	FEATURE CARRIED	FEATURE CROSSED	RAIL ROAD	OTHR OWNR	TYPE	SPANS	R T N G S R C	INSPECTION DATE	RATING	VRB L RTN G	DECK AREA	REPLACEMENT COST	CD

1065210	Q	WHITESTONE EXP NB	BCIP (2065210)			A	1	S	8/17/2006	4.683	F	2500	\$3,600,000.00	7
1066510	B	BRUCKNER EXP.(2066510)	WESTCHESTER CREEK			WMA	17	S	11/30/2005	3.701	F	39400	\$56,736,000.00	9
1067150	B	NEREID AVE (2241880)	BRONX RIVER PKWY	M		O	10	S	7/8/2005	4.211	F	57750	\$83,160,000.00	12
1240090	B M	MACOMBS DAM BRIDGE	HARLEM RIVER			WMO	52	S	6/13/2005	4.169	F	211788	\$304,974,720.00	10
1247010	Q	91 PLACE (2247010)	LIRR PT WASH BRANCH	L		O	1	S	9/27/2005	6.833	V	2760	\$3,974,400.00	4
1247200	Q	67 AVE PED BR 2247200	LIRR MAIN LINE	L		O- PED	3	C	12/7/2006	4.000	F	1300	\$1,872,000.00	6
1247280	Q	51 AVE PED BR.2247280	LIRR MAIN LINE	L		O- PED	5	C	12/1/2006	3.091	F	700	\$1,008,000.00	2
1247560	Q	METROPOLITAN AVE	LIRR MONTAUK DIV	L		O	2	S	10/2/2006	3.762	F	20900	\$30,096,000.00	5
2055801	Q	NORTHERN BLVD W.B.	FLUSHING RIVER			WO	40	S	9/20/2006	4.817	F	71900	\$103,536,000.00	7
2055802	Q	NORTHERN BLVD E.B.	FLUSHING RIVER			WO	40	S	9/20/2006	4.366	F	78894	\$113,607,360.00	7
205580A	Q	N.BLVD WB TO 678I SB	VACANT LAND			AR	16	S	9/1/2006	5.571	G	8600	\$12,384,000.00	7
2065629	B	BRONX RVR PKWY	BOSTON RD BX ZOO			A	1	S	7/29/2005	5.000	G	6300	\$9,072,000.00	27
2065930	Q	HAMILTON PLACE	495I (L.I.E.)			A	2	S	4/11/2006	6.069	V	11111	\$15,999,840.00	5
2065940	Q	GRAND AVE	495I (L.I.E.)			A	2	S	10/23/2006	5.264	G	12850	\$18,504,000.00	5
2065950	Q	69TH STREET	495I (L.I.E.)			A	2	S	5/24/2005	5.417	G	10336	\$14,883,840.00	5
2066002	Q	495I (2066000)	WOODHAVEN BLVD			A	2	S	7/14/2005	6.197	V	25200	\$36,288,000.00	6
2066100	K	5TH AVE	27 X PROSPECT EXPWY			A	1	S	3/14/2006	5.208	G	8800	\$12,672,000.00	7
2066671	B	BRUCKNER EXPWY SB	BRONX RIVER			WMA	3	S	7/7/2005	5.222	G	12400	\$17,856,000.00	2
2066672	B	BRUCKNER EXPWY NB	BRONX RIVER			WMA	8	S	7/13/2005	4.716	F	22300	\$32,112,000.00	2
2066720	B	E 174TH ST	SHERIDAN EXPWY/AMTRAK	A		A	13	S	10/17/2006	4.250	F	47430	\$68,299,200.00	9
206672A	B	174TH ST-NTH PED BRDG	895I - SHERIDAN EXPWY			A- PED	4	C	12/28/2005	4.958	F	1800	\$2,592,000.00	9
206672B	B	174TH ST-STH PED BRDG	895I - SHERIDAN EXPWY			A- PED	4	C	12/28/2005	5.292	G	1900	\$2,736,000.00	9
2066919	B M	WASHINGTON BRIDGE	HARLEM RIVER			WO	9	S	11/18/2006	4.821	F	128339	\$184,808,160.00	12
2075351	B	BRUCKNER EXPWY SB	AMTRAK - CSX	AC		A	1	S	8/8/2006	3.625	F	11600	\$16,704,000.00	2
2075352	B	BRUCKNER EXPWY NB	AMTRAK - CSX	AC		A	1	S	9/20/2006	3.266	F	10900	\$15,696,000.00	2
2075820	B	E TREMONT AVE	HUTCHINSON RVR PKWY			A	2	S	11/18/2005	4.472	F	10200	\$14,688,000.00	10
2075837	B	WESTCHESTER AVE	HUTCHINSON RVR PKWY			A	2	S	3/28/2006	4.389	F	15858	\$22,835,520.00	10
2075849	B	BRONX PELHAM PKWY	HUTCHINSON RVR PKWY			A	2	S	7/21/2006	3.974	F	17600	\$25,344,000.00	10
2075859	B	HUTCHINSON RVR PKWY	HUTCHINSON RIVER			WMA	7	S	10/12/2006	4.859	F	60500	\$87,120,000.00	10
2076109	B	BE NB SERVICE RD	HUTCHINSON RVR PKWY			A	2	S	11/4/2005	4.632	F	7800	\$11,232,000.00	10
2076129	B	BE SB SERVICE RD	HUTCHINSON RVR PKWY			A	2	S	2/21/2006	5.105	G	7100	\$10,224,000.00	10
2076640	B	DEPOT PLACE	CONRAIL HUDSON DIV	C		O	11	S	5/30/2006	4.972	F	30192	\$43,476,480.00	4
2076929	B	BRUCKNER EXPWY	CSX - HUNTS POINT	C		A	1	S	6/6/2005	4.833	F	3800	\$5,472,000.00	2
2229289	M	HHP VIADUCT	W 72 ST TO W 79 ST	A		A	145	S	12/7/2004	3.478	F	236100	\$339,984,000.00	7
222928C	M	PED BR AT 73RD ST	HHP - AMTRAK		P	A- PED	5	C	5/10/2004	4.618	F	3480	\$5,011,200.00	7
2229290	M	W 79 ST	AMTRAK	A		A	1	S	9/7/2006	4.288	F	4500	\$6,480,000.00	7
2229309	M	HHP	RIVERSIDE PARK			A	1	S	3/20/2006	5.267	G	2400	\$3,456,000.00	7
2229311	M	HHP SB	RAMP TO 96 ST			A	1	S	3/27/2006	4.273	F	2000	\$2,880,000.00	7
2229312	M	HHP NB	RAMP TO 96 ST			A	1	S	3/27/2006	4.364	F	2000	\$2,880,000.00	7
2229321	M	HHP SB	RAMP TO 96 ST			A	1	S	5/9/2006	5.200	G	2000	\$2,880,000.00	7
2229322	M	HHP NB	RAMP TO 96 ST			A	1	S	5/9/2006	5.300	G	2000	\$2,880,000.00	7
2229349	M	HHP	W 158 ST	A		A	44	S	8/12/2004	4.268	F	140000	\$201,600,000.00	12
222934A	M	RAMP TO N.B. HHP	AMTRAK WEST SIDE	A		AR	26	S	8/2/2006	3.875	F	10800	\$15,552,000.00	12
2229400	M	W 181ST ST PED BRDG	HHP N.B.		P	A- PED	7	C	3/8/2006	4.358	F	1500	\$2,160,000.00	12
2229440	B	HHP	KAPPOCK ST			A	1	S	9/30/2005	5.069	G	3900	\$5,616,000.00	8
2229450	B	232ND ST	HHP			A	2	S	10/3/2005	4.921	F	4900	\$7,056,000.00	8
2229460	B	236TH ST PED BRDG	HHP			A- PED	3	C	6/26/2006	4.894	F	2500	\$3,600,000.00	8
2229470	B	239TH ST	HHP			A	2	S	5/13/2005	4.263	F	6100	\$8,784,000.00	8
2229480	B	MANHATTAN COLL PKWY	HHP			A	3	S	4/25/2005	5.368	G	6200	\$8,928,000.00	8
2229490	B	246TH ST	HHP			A	2	S	4/21/2005	4.842	F	5600	\$8,064,000.00	8
2229500	B	252ND ST	HHP			A	2	S	2/23/2006	3.947	F	4500	\$6,480,000.00	8
2229510	B	RIVERDALE AVE	HHP			A	2	S	9/14/2005	4.000	F	5200	\$7,488,000.00	8
2229520	B	FIELDSTON ROAD	HHP			A	1	S	9/26/2005	5.500	G	6600	\$9,504,000.00	8
2229530	B	HHP	BROADWAY			A	1	S	9/27/2005	4.574	F	7500	\$10,800,000.00	8
2229540	B	VAN CRTLDT PARK	HHP		P	A- PED	2	C	10/10/2006	4.875	F	3900	\$5,616,000.00	26
2229550	B	VAN CRTLDT EQUES	HHP		P	A- PED	2	C	9/20/2006	5.000	G	2100	\$3,024,000.00	26
2229560	B	BRONX PELHAM PKWY	AMTRAK - CSX	AC		A	3	S	8/15/2006	4.972	F	24591	\$35,411,040.00	11
2229579	B	BOSTON POST ROAD	HUTCHINSON RIVER			WO	14	S	6/24/2005	4.583	F	95700	\$137,808,000.00	12
2230000	K	HIGHLAND BLVD E.B.	JACKIE ROBINSON PKWY			A	1	S	4/4/2006	4.600	F	4900	\$7,056,000.00	5
2230010	K	HIGHLAND BLVD W.B.	JACKIE ROBINSON PKWY			A	1	S	4/4/2006	4.933	F	3500	\$5,040,000.00	5
2230020	K	HIGHLAND BLVD W.B.	JACKIE ROBINSON PKWY			A	2	S	4/6/2006	4.842	F	4700	\$6,768,000.00	5

INVENTORY SORTED BY B.I.N.														
BIN	BO RO	FEATURE CARRIED	FEATURE CROSSED	RAIL ROAD	OTHR OWNR	TYPE	SPANS	R T N G S R C	INSPECTION DATE	RATING	VRB L RTN G	DECK AREA	REPLACEMENT COST	CD

2230040	Q	CYPRESS HILLS ST	JACKIE ROBINSON PKWY			A	1	S	5/8/2006	5.278	G	5000	\$7,200,000.00	5
2230099	Q	JACKIE ROBINSON PKWY	CYPRESS HILLS CEMETRY			A	1	S	1/31/2006	5.444	G	4200	\$6,048,000.00	5
2230120	Q	MYRTLE AVE	JACKIE ROBINSON PKWY			A	1	S	2/16/2006	5.563	G	6400	\$9,216,000.00	82
2230179	Q	JACKIE ROBINSON PKWY	METROPOLITAN AVE			A	2	S	4/19/2006	5.321	G	8673	\$12,489,120.00	82
2230180	Q	UNION TPKE	JACKIE ROBINSON PKWY			A	1	S	2/7/2006	5.984	G	5359	\$7,716,960.00	82
2230190	Q	MARKWOOD ROAD	JACKIE ROBINSON PKWY			A	1	S	4/13/2006	5.389	G	4400	\$6,336,000.00	82
2230209	Q	QUEENS BLVD	JACKIE ROBINSON PKWY	T		A	5	S	7/18/2006	4.778	F	37700	\$129,600,000.00	9
2230220	K	HIGHLAND BLVD NB	VERMONT AVE			A	1	S	6/16/2005	6.127	V	3995	\$5,752,800.00	5
2230250	B	MOSHOLU PARKWAY	BRONX RIVER			WA	5	S	3/20/2006	4.263	F	16300	\$23,472,000.00	27
2230260	B	MOSHOLU PARKWAY	METRO NORTH	M		A	1	S	3/30/2006	5.516	G	8880	\$12,787,200.00	27
2230270	B	MOSHOLU PARKWAY	WEBSTER AVE			A	1	S	4/20/2005	5.703	G	8480	\$12,211,200.00	27
2230287	B	JEROME AVE	MOSHOLU PARKWAY	T		A	3	S	4/28/2005	4.921	F	11800	\$16,992,000.00	7
2230290	B	MOSHOLU PARKWAY	EQUESTRIAN PATH			A	1	S	2/3/2006	4.448	F	4300	\$6,192,000.00	26
2230300	B	MOSHOLU PARKWAY	CONRAIL (ABANDONED)	C		A	1	S	10/30/2006	4.229	F	5200	\$7,488,000.00	26
2230310	B	MOSHOLU PARKWAY	SB RAMP TO HHP			A	2	S	12/1/2005	5.135	G	7400	\$10,656,000.00	26
2230350	K	SUMMIT ST PED BRDG	278I (B.Q.E.)			A- PED	2	S	2/28/2006	4.671	F	1400	\$2,016,000.00	6
2230360	K	UNION ST	278I (B.Q.E.)			A	2	S	2/28/2006	4.375	F	5000	\$7,200,000.00	6
2230370	K	SACKETT ST	278I (B.Q.E.)			A	2	S	2/28/2006	4.694	F	5000	\$7,200,000.00	6
2230380	K	KANE ST	278I (B.Q.E.)			A	2	S	4/2/2006	4.153	F	5000	\$7,200,000.00	6
2230390	K	CONGRESS ST	278I (B.Q.E.)			A	2	S	4/2/2006	6.382	V	5000	\$7,200,000.00	6
2230410	K	278I (B.Q.E.)	WASHINGTON ST			A	1	S	4/11/2006	4.563	F	2500	\$3,600,000.00	2
2230420	K	278I (B.Q.E.)	WASHINGTON ST			A	1	S	4/11/2006	4.750	F	2500	\$3,600,000.00	2
2230430	K	278I (B.Q.E.)	PROSPECT ST			A	1	S	1/31/2006	5.533	G	1100	\$1,584,000.00	2
2230440	K	278I (B.Q.E.)	ADAMS ST N.B.			A	1	S	1/18/2006	5.200	G	2700	\$3,888,000.00	2
2230450	K	278I (B.Q.E.)	ADAMS ST S.B.			A	1	S	2/3/2006	4.933	F	2500	\$3,600,000.00	2
2230460	K	278I (B.Q.E.)	PEARL ST			A	1	S	2/10/2006	5.333	G	4500	\$6,480,000.00	2
2230470	K	278I (B.Q.E.)	JAY ST			A	1	S	4/11/2006	4.900	F	5100	\$7,344,000.00	2
2230480	K	278I (B.Q.E.)	PROSPECT ST			A	1	S	3/10/2006	5.093	G	8400	\$12,096,000.00	2
2230490	K	278I (B.Q.E.)	SANDS ST			A	1	S	3/13/2006	5.074	G	12600	\$18,144,000.00	2
2230500	K	278I (B.Q.E.)	RAMP TO BQE EB			A	1	S	3/1/2006	5.100	G	1300	\$1,872,000.00	2
2230510	K	278I (B.Q.E.)	NASSAU ST			A	6	S	3/26/2006	4.236	F	51200	\$73,728,000.00	2
2230520	Q	65TH PLACE	278I (B.Q.E.)			A	2	S	1/20/2006	4.191	F	11600	\$16,704,000.00	2
2230530	Q	QUEENS BLVD	278I (B.Q.E.)			A	2	S	10/9/2006	6.083	V	23500	\$33,840,000.00	2
2230540	Q	WOODSIDE AVE	278I (B.Q.E.)			A	1	S	1/18/2006	5.063	G	7500	\$10,800,000.00	2
2230550	Q	69TH ST	278I (B.Q.E.)			A	2	S	1/26/2006	4.842	F	12600	\$18,144,000.00	2
2230560	Q	70TH ST	278I (B.Q.E.)			A	2	S	1/20/2006	5.125	G	8500	\$12,240,000.00	2
2230570	Q	41ST AVE	278I (B.Q.E.)			A	3	S	2/10/2006	4.931	F	8800	\$12,672,000.00	2
2230587	Q	ROOSEVELT AVE	278I (B.Q.E.)			A	2	S	2/21/2006	4.559	F	6600	\$9,504,000.00	2
2230590	Q	BROADWAY	278I (B.Q.E.)			O	2	S	11/21/2006	4.053	F	16000	\$23,040,000.00	2
2230600	Q	STEINWAY ST	278I W.B. (B.Q.E.)			A	1	S	11/9/2006	6.667	V	4200	\$6,048,000.00	1
2230610	Q	STEINWAY ST	278I E.B. (B.Q.E.)			A	1	S	11/8/2006	6.667	V	4200	\$6,048,000.00	1
2230620	Q	37TH ST	278I (B.Q.E.)			A	2	S	4/18/2006	4.583	F	5300	\$7,632,000.00	1
2230630	Q	35TH ST	278I (B.Q.E.)			A	4	S	6/5/2006	4.819	F	9000	\$12,960,000.00	1
2230640	Q	32ND ST	278I (B.Q.E.)			A	2	S	5/6/2005	4.986	F	8100	\$11,664,000.00	1
2230657	Q	31ST ST	278I (B.Q.E.)			A	2	S	9/29/2006	4.847	F	9500	\$13,680,000.00	1
2230669	Q	278I (B.Q.E.)	35TH AVE			A	1	S	9/8/2005	6.831	V	13135	\$18,914,400.00	2
2230679	Q	278I (B.Q.E.)	34TH AVE			A	1	S	5/20/2005	6.898	V	7793	\$13,680,000.00	2
2230680	Q	278I (B.Q.E.)	NORTHERN BLVD			A	1	S	12/4/2006	6.492	V	27011	\$38,895,840.00	2
2230690	Q	BQE EAST LEG NB	32ND AVE			A	1	S	8/2/2006	6.627	V	4080	\$5,875,200.00	1
2230700	Q	BQE EAST LEG	TO BQE WEST LEG			A	8	S	12/1/2006	7.000	V	31600	\$45,504,000.00	1
2230710	Q	278I S.B. (B.Q.E.)	32ND AVE			A	1	S	9/6/2005	6.695	V	5240	\$7,545,600.00	1
2230720	Q	BQE EAST LEG	BQE NB WEST LEG			A	3	S	4/26/2005	6.515	V	20896	\$30,090,240.00	1
2230730	Q	31ST AVE	278I (B.Q.E.)			A	1	S	8/15/2005	6.517	V	5845	\$8,352,000.00	1
2230740	Q	BQE WEST LEG SB	31ST AVE			A	1	S	9/9/2005	6.545	V	5246	\$7,554,240.00	1
2230750	Q	BQE EAST LEG SB	31ST AVE			A	1	S	9/9/2005	6.407	V	2900	\$4,176,000.00	1
2230760	Q	BQE WEST LEG NB	31ST AVE			A	1	S	10/23/2006	6.610	V	4020	\$5,788,800.00	1
2230770	Q	BQE WEST LEG	30TH AVE			A	1	S	5/24/2005	7.000	V	6199	\$8,926,560.00	1
2230780	Q	BQE EAST LEG	30TH AVE			A	1	S	5/25/2005	7.000	V	7071	\$10,182,240.00	3
2230790	Q	BULOVA AVE	BQE WEST LEG			A	2	S	3/20/2006	5.667	G	3300	\$4,752,000.00	1
2230800	Q	49TH ST	BQE WEST LEG			A	2	S	3/14/2006	5.333	G	4900	\$7,056,000.00	1
2230810	Q	ASTORIA BLVD E.B.	BQE WEST LEG			A	4	S	1/16/2006	4.221	F	8200	\$11,808,000.00	1
2230820	Q	47TH ST	GCP			A	2	S	4/7/2006	4.944	F	5700	\$8,208,000.00	1
2230830	Q	BQE WEST LEG	GCP			A	2	S	8/16/2006	4.639	F	7600	\$10,944,000.00	1
2230840	Q	44TH ST	GCP			A	2	S	3/24/2006	4.847	F	5000	\$7,200,000.00	1

INVENTORY SORTED BY B.I.N.														
BIN	BO RO	FEATURE CARRIED	FEATURE CROSSED	RAIL ROAD	OTHR OWNR	TYPE	SPANS	R T N G S R C	INSPECTION DATE	RATING	VRB L RTN G	DECK AREA	REPLACEMENT COST	CD

2230857	K	278I (B.Q.E.)	JORALEMON ST			A	1	S	4/26/2006	5.000	G	2100	\$3,024,000.00	2
2230858	K	278I (B.Q.E.)	JORALEMON ST / BQE WB			A	2	S	4/28/2006	4.177	F	5900	\$8,496,000.00	2
2230869	Q	QUEENS BLVD	ACCESS RD BQE S.B.			A	1	S	11/26/2006	4.205	F	7900	\$11,376,000.00	2
2230870	K	COLUMBIA HEIGHTS	278I (B.Q.E.)			A	1	S	4/28/2006	4.500	F	16500	\$23,760,000.00	2
2230887	K	278I W.B. (B.Q.E.)	CADMAN PLAZA			A	2	S	5/1/2006	4.426	F	4500	\$6,480,000.00	2
2230888	K	278I E.B. (B.Q.E.)	CADMAN PLAZA / 278I WB			A	2	S	5/1/2006	5.053	G	4500	\$6,480,000.00	2
2230890	Q	49TH ST	GCP			A	2	S	6/14/2006	4.778	F	6350	\$9,144,000.00	1
2231249	K	BSHP	BAY RIDGE AVE			A	1	S	3/8/2006	3.313	F	4900	\$7,056,000.00	10
2231250	K	81ST ST PED BR	BSHP		P	A- PED	5	C	9/7/2006	5.056	G	3100	\$4,464,000.00	10
2231260	K	92ND ST PED BR	BSHP		P	A- PED	6	C	7/28/2006	3.772	F	3000	\$4,320,000.00	10
2231270	K	4TH AVE	BSHP			A	2	S	3/7/2006	4.842	F	6100	\$8,784,000.00	10
2231290	K	BAY 8TH ST	BSHP			A	1	S	5/2/2005	5.984	G	4950	\$7,128,000.00	11
2231300	K	17TH AVE PED BRDG	BSHP		P	A- PED	1	C	12/20/2006	3.886	F	2100	\$3,024,000.00	11
2231319	K	BSHP	BAY PKWY			A	1	S	4/7/2006	4.395	F	7200	\$10,368,000.00	11
2231329	K	BSHP	26TH AVE			A	1	S	3/17/2006	4.800	F	6700	\$9,648,000.00	13
2231330	K	27TH AVE PED BRDG	BSHP		P	A- PED	1	C	12/20/2006	4.415	F	2100	\$3,024,000.00	13
2231340	K	CROPSEY AVE	BSHP			A	2	S	3/30/2006	5.000	G	13100	\$18,864,000.00	13
2231360	K	BSHP	OCEAN PKWY			A	3	S	11/3/2006	7.000	V	29637	\$42,677,280.00	13
2231370	K	GUIDER AV RAMP TO BSHP	BSHP			A	4	S	5/10/2006	3.653	F	12800	\$18,432,000.00	13
2231380	K	CONY ISLAND AVE	BSHP			A	4	S	9/19/2005	6.292	V	19866	\$28,607,040.00	13
2231390	K	E 12TH ST	BSHP			A	4	S	3/30/2006	4.764	F	17200	\$24,768,000.00	15
2231409	K	BSHP	SHEEPSHEAD BAY ROAD			A	1	S	3/21/2006	4.967	F	6500	\$9,360,000.00	15
2231419	K	BSHP	OCEAN AVE			A	3	S	3/15/2006	4.292	F	14000	\$20,160,000.00	15
2231429	K	BSHP	BEDFORD AVE			A	3	S	3/10/2006	4.278	F	12000	\$17,280,000.00	15
2231439	K	BSHP	NOSTRAND AVE			A	3	S	4/14/2006	4.097	F	13000	\$18,720,000.00	15
2231449	K	KNAPP ST	BSHP			A	1	S	3/31/2006	4.469	F	9500	\$13,680,000.00	15
2231450	K	BSHP	GERRITSEN INLET			WA	11	S	7/25/2005	3.597	F	46400	\$66,816,000.00	56
2231460	K	FLATBUSH AVE	BSHP			A	2	S	9/15/2005	6.441	V	14058	\$20,243,520.00	56
2231479	K	BSHP	MILL BASIN			WMA	14	S	8/1/2006	3.104	F	73500	\$105,840,000.00	18
2231489	K	BSHP	PAERDEGAT BASIN			WA	15	S	8/12/2006	3.222	F	58300	\$83,952,000.00	18
2231499	K	BSHP	ROCKAWAY PKWY			A	4	S	8/11/2006	4.056	F	11500	\$16,560,000.00	56
2231509	K	BSHP	FRESH CREEK			WA	5	S	8/8/2006	3.264	F	23000	\$33,120,000.00	56
2231519	K	PENNSYLVANIA AVE	BSHP			A	2	S	4/28/2005	6.181	V	6640	\$9,561,600.00	56
2231559	Q	CROSS BAY BLVD	BSHP			A	4	S	5/19/2006	5.194	G	23205	\$33,415,200.00	10
2231560	Q	S CONDUIT BLVD	BSOP			A	2	S	7/20/2006	5.465	G	15776	\$22,717,440.00	10
2231570	Q	COHANCY ST	BSOP			A	2	S	4/19/2006	4.632	F	6400	\$9,216,000.00	10
2231580	Q	AQUEDUCT RCTK RAMP	BSOP			A	4	S	6/23/2006	4.125	F	14000	\$20,160,000.00	10
2231590	Q	130TH ST	BSOP			A	2	S	2/2/2006	4.750	F	6800	\$9,792,000.00	10
2231610	Q	GUY R. BREWER BLVD	BSOP			A	4	S	4/22/2005	6.569	V	12342	\$17,772,480.00	13
2231620	Q	FARMERS BLVD	BSOP			A	2	S	6/15/2006	4.568	F	6400	\$9,216,000.00	13
2231630	Q	SPRINGFIELD BLVD	BSOP			A	2	S	4/27/2006	4.568	F	8500	\$12,240,000.00	13
2231640	Q	225TH ST	BSOP			A	2	S	6/16/2006	4.727	F	7000	\$10,080,000.00	13
2231650	Q	SUNRISE HWY W.B.	BLP E.B.			A	1	S	3/27/2006	4.623	F	4100	\$5,904,000.00	13
2231660	Q	SUNRISE HWY W.B.	BLP W.B.			A	2	S	4/6/2006	4.565	F	5350	\$7,704,000.00	13
2231670	Q	N CONDUIT AVE W.B.	BLP E.B.			A	1	S	1/16/2006	4.917	F	4000	\$5,760,000.00	13
2231680	Q	N CONDUIT AVE WB	BLP W.B.			A	2	S	1/16/2006	4.932	F	6500	\$9,360,000.00	13
2231690	Q	FRANCIS LEWIS BLVD	BLP E.B.			A	1	S	3/14/2006	5.167	G	6000	\$8,640,000.00	13
2231700	Q	FRANCIS LEWIS BLVD	BLP W.B.			A	1	S	3/14/2006	4.833	F	6000	\$8,640,000.00	13
2231710	Q	MERRICK BLVD	BLP N.B.			A	1	S	3/23/2006	4.467	F	6000	\$8,640,000.00	13
2231720	Q	MERRICK BLVD	BLP S.B.			A	1	S	3/23/2006	4.200	F	6000	\$8,640,000.00	13
2231730	Q	130TH AVE	BLP N.B.			A	1	S	1/16/2006	5.267	G	4400	\$6,336,000.00	13
2231740	Q	130TH AVE	BLP S.B.			A	1	S	1/11/2006	4.767	F	4400	\$6,336,000.00	13
2231750	Q	LINDEN BLVD	BCIP			A	2	S	2/16/2006	4.341	F	6700	\$9,648,000.00	13
2231760	Q	BCIP	DUTCH BROADWAY-115 AVE			A	1	S	2/24/2006	4.442	F	7300	\$10,512,000.00	13
2231770	Q	BELMONT PARK RAMP	BCIP		P	A	1	S	2/7/2006	4.688	F	3200	\$4,608,000.00	13
2231780	Q	HEMPSTEAD AVE	BCIP			A	2	S	3/16/2006	4.161	F	14200	\$20,448,000.00	13
2231790	Q	BELMONT PARK RAMP	BCIP		P	A	1	S	1/16/2006	4.656	F	3400	\$4,896,000.00	13
2231800	Q	SUPERIOR ROAD	BCIP			A	2	S	3/13/2006	4.318	F	7000	\$10,080,000.00	13
2231819	Q	JAMAICA AVE	BCIP			A	2	S	3/3/2006	4.773	F	11500	\$16,560,000.00	13
2231829	Q	BRADDOCK AVE	BCIP			A	2	S	3/3/2006	4.591	F	10600	\$15,264,000.00	13
2231840	Q	HILLSIDE AVE	BCIP			A	2	S	4/4/2006	4.079	F	9672	\$13,927,680.00	13
2231850	Q	UNION TPKE	BCIP			A	2	S	5/23/2006	4.364	F	13600	\$19,584,000.00	13
2231860	Q	W ALLEY ROAD	BCIP			A	2	S	8/18/2005	5.579	G	7200	\$10,368,000.00	11

INVENTORY SORTED BY B.I.N.														
BIN	BO RO	FEATURE CARRIED	FEATURE CROSSED	RAIL ROAD	OTHR OWNR	TYPE	SPANS	R T N G S R C	INSPECTION DATE	RATING	VRB L RTN G	DECK AREA	REPLACEMENT COST	CD

2231870	Q	NORTHERN BLVD	BCIP			A	2	S	10/9/2006	6.458	V	9400	\$13,536,000.00	11
2231880	Q	CROCHERON PK PED	BCIP		P	A- PED	11	C	8/4/2006	4.929	F	2300	\$3,312,000.00	11
2231890	Q	28TH AVE PED BRDG	BCIP		P	A- PED	24	C	8/29/2005	5.150	G	7600	\$10,944,000.00	11
2231900	Q	BCIP	FORT TOTTEN ENTRANCE			A	1	S	6/29/2006	4.797	F	4900	\$7,056,000.00	7
2231910	Q	UTOPIA PKWY	BCIP			A	2	S	2/10/2006	5.136	G	7200	\$10,368,000.00	7
2231920	Q	160TH ST	BCIP			A	2	S	4/11/2005	5.861	G	5550	\$7,992,000.00	7
2231930	Q	FRANCIS LEWIS BLVD	BCIP			A	3	S	2/6/2006	4.773	F	9100	\$13,104,000.00	7
2231940	Q	CLINTONVILLE ST	BCIP			A	2	S	2/6/2006	4.705	F	7400	\$10,656,000.00	7
2231950	Q	150TH ST	BCIP			A	2	S	2/6/2006	4.977	F	5900	\$8,496,000.00	7
2231960	Q	149TH ST	BCIP			A	2	S	2/9/2006	4.841	F	6210	\$8,942,400.00	7
2231970	Q	14TH AVE	BCIP			A	2	S	2/9/2006	4.705	F	8100	\$11,664,000.00	7
2231980	Q	147TH ST	BCIP			A	2	S	2/9/2006	4.523	F	6300	\$9,072,000.00	7
2232000	M	BATTERY PLACE	FDR DRIVE			AT	2	C	9/30/2004	4.500	F	75000	\$108,000,000.00	1
223201A	M	FDR DR N.B. OFF RMP	FDR DR & SOUTH ST			AR	17	S	3/30/2006	3.776	F	102225	\$147,204,000.00	1
223201B	M	STH ST RMP TO FDR S.B.	SOUTH ST			AR	10	S	4/6/2006	3.821	F	44625	\$64,260,000.00	1
223201C	M	STH ST RMP TO FDR	SOUTH ST			AR	8	S	3/27/2006	4.134	F	39150	\$56,376,000.00	1
223201D	M	RAMP TO N.B. FDR DRIVE	FDR & SOUTH ST.			AR	22	S	4/4/2006	5.180	G	15825	\$22,788,000.00	1
2232029	M	CORLEARS PARK ROAD	FDR DRIVE		P	A	4	S	3/16/2006	4.063	F	4100	\$5,904,000.00	3
2232030	M	DELANCEY ST PED BRDG	FDR DRIVE		P	A- PED	12	C	9/10/2006	4.382	F	2900	\$4,176,000.00	3
2232040	M	HOUSTON ST	FDR DRIVE			A	2	S	4/17/2006	3.318	F	11010	\$15,854,400.00	3
223204A	M	FDR NB TO HOUSTON ST	RELIEF			AR	4	S	2/28/2006	4.700	F	6150	\$8,856,000.00	3
223204B	M	HOUSTON ST RAMP TO FDR	RELIEF			AR	4	S	3/8/2006	4.625	F	7642	\$11,004,480.00	3
2232050	M	E 6TH ST PED BRDG	FDR DRIVE		P	A- PED	22	C	4/30/2006	4.353	F	2200	\$3,168,000.00	3
2232070	M	25TH ST PED BRDG	FDR DRIVE			A- PED	4	C	2/5/2006	4.418	F	1700	\$2,448,000.00	6
2232100	M	E 51ST ST PED BRDG	FDR DRIVE		P	A- PED	10	C	2/5/2006	4.080	F	2800	\$4,032,000.00	6
2232110	M	E 64TH ST PED BRDG	FDR DRIVE		P	A- PED	24	C	5/21/2006	4.719	F	2100	\$3,024,000.00	8
2232120	M	E 71ST ST PED BRDG	FDR DRIVE		P	A- PED	19	C	5/21/2006	5.820	G	1800	\$2,592,000.00	8
2232140	M	E 78TH ST PED BRDG	FDR DRIVE		P	A- PED	9	C	6/4/2006	2.888	P	1700	\$2,448,000.00	8
2232158	M	FDR DRIVE S.B.	FDR DRIVE N.B.			AT	32	S	5/26/2005	4.712	F	54302	\$78,194,880.00	8
2232167	M	PROMENADE OVER FDR	FDR/E79TH ST-E91ST ST		P	A- PED	53	S	8/3/2005	3.571	F	93000	\$133,920,000.00	8
2232180	M	E 103RD ST PED BRDG	FDR DRIVE			A- PED	20	C	6/4/2006	4.900	F	6000	\$8,640,000.00	11
2232190	M	E 111TH ST PED BRDG	FDR DRIVE		P	A- PED	14	C	6/11/2006	4.040	F	2600	\$3,744,000.00	11
2232200	M	E 120TH ST PED BRDG	FDR DRIVE		P	A- PED	21	C	6/11/2006	4.348	F	2500	\$3,600,000.00	11
2233020	M	E 10TH ST PED BRDG	FDR DRIVE		P	A- PED	25	C	10/15/2006	5.843	G	1632	\$2,350,080.00	3
2233038	M	FDR DRIVE SB	FDR NB / E 62ND ST			AT	34	S	10/23/2006	6.887	V	58700	\$100,962,720.00	8
2233040	M	E 60TH ST	FDR DRIVE			A	17	S	6/13/2006	4.746	F	24480	\$35,251,200.00	6
2233059	M	HARLEM RIVER DRIVE	RAMP TO HRD N.B.			A	11	S	5/30/2006	3.522	F	51000	\$73,440,000.00	11
2233080	K	E 14 ST PED BR	BSHP			A- PED	14	C	8/11/2006	4.600	F	4700	\$6,768,000.00	15
2240019	K M	BROOKLYN BRIDGE	278I (B.Q.E.)			WEO	75	S	11/17/2006	2.917	P	503788	\$725,454,720.00	3
224001A	M	PARK ROW TO BKLN	WILLIAM ST N.B.			OE	4	S	4/28/2006	4.250	F	10167	\$14,640,480.00	1
224001B	M	TO BKLN FRM FDR	FRANKFRT & CITY			OE	31	S	6/6/2006	4.148	F	51400	\$74,016,000.00	1
224001C	M	PEARL ST TO BKLN	LAND ADJ TO BRDG			OE	9	S	4/24/2006	3.814	F	6489	\$9,344,160.00	3
224001D	M	TO FDR DR N.B.	PEARL STREET			OE	30	S	5/16/2005	5.208	G	49600	\$71,424,000.00	1
224001E	M	TO PEARL ST	LAND ADJ TO BRDG			OE	3	S	5/2/2005	5.225	G	5300	\$7,632,000.00	6
224001F	M	PEARL ST TO FDR DR	LAND ADJ TO BRDG			OE	3	S	4/12/2006	5.254	G	5200	\$7,488,000.00	1
224001G	M	TO PARK ROW	ROSE ST			OE	11	S	5/3/2005	4.681	F	16551	\$23,833,440.00	1
2240027	K M	MANHATTAN BRIDGE(LL)	EAST RIVER	T		WEO	23	S	11/30/2006	4.407	F	616390	\$887,601,600.00	3
2240028	K M	MANHATTAN BRIDGE(UL)	NYCTA TRACKS-BMT	T		WEO	43	S	11/30/2006	4.357	F	587424	\$845,890,560.00	3
2240039	K M	WILLIAMSBURG BRIDGE	EAST RIVER	T		WEO	53	S	10/28/2004	4.556	F	824000	\$1,186,560,000.00	3
2240047	M Q	QUEENSBORO BRIDGE(LL)	EAST RIVER	L		WEO	53	S	11/23/2004	4.542	F	626900	\$902,736,000.00	6
2240048	M Q	QUEENSBORO BRIDGE(UL)	EAST RIVER-LL			WEO	37	S	12/5/2004	4.623	F	322300	\$464,112,000.00	6
224004A	M	TO QNS FRM E 59TH ST	FIRST AVE			OE	13	S	6/26/2006	5.507	G	14800	\$21,312,000.00	6
224004B	M	TO E 60TH ST FROM QNS	FIRST AVE			OE	13	S	6/17/2006	5.764	G	14800	\$21,312,000.00	6
224004C	M	TO E 62ND ST FROM QNS	E 60TH ST			OE	10	S	7/26/2006	4.985	F	16720	\$24,076,800.00	6
224004D	M	TO QNS FROM E 58TH ST	E 59TH ST			OE	12	S	8/24/2006	4.547	F	11781	\$16,964,640.00	6
224004E	Q	TO NY FR THOMSON AVE	JACKSON AVE			OE	94	S	12/7/2006	4.792	F	104600	\$150,624,000.00	2
224004F	Q	TO NY FROM 21ST ST	21ST ST (QUEENS)			OE	63	S	12/12/2006	4.833	F	63310	\$91,166,400.00	2
224004G	Q	TO NY FROM 11TH ST	TERRAIN (CHAMBER)			OE	36	S	11/10/2006	4.634	F	8360	\$12,038,400.00	1
224004H	Q	TO 21ST ST FROM NY	22ND ST			OE	43	S	12/14/2006	4.366	F	48100	\$69,264,000.00	2

INVENTORY SORTED BY B.I.N.														
BIN	BO RO	FEATURE CARRIED	FEATURE CROSSED	RAIL ROAD	OTHR OWNR	TYPE	SPANS	R T N G S R C	INSPECTION DATE	RATING	VRB L RTN G	DECK AREA	REPLACEMENT COST	CD

224004I	Q	TO THOMSON AVE FROM NY	JACKSON AVE			OE	39	S	10/18/2006	5.082	G	59100	\$85,104,000.00	2
224004J	M	25X	NYC GARAGE			OE	14	S	7/24/2006	4.537	F	22058	\$31,763,520.00	6
2240059	B M	WILLIS AVENUE	HARLEM RIVER			WMO	26	S	10/16/2006	3.292	F	94700	\$136,368,000.00	11
224005A	M	FROM FDR DRIVE	HARLEM RIVER DR			OR	19	S	6/8/2006	4.269	F	29900	\$43,056,000.00	11
224005B	B	TO BRUCKNER BLVD	RELIEF			OR	5	S	8/3/2005	3.833	F	12100	\$17,424,000.00	1
2240069	B M	THIRD AVE BRIDGE	HARLEM RIVER			WMO	14	S	11/2/2006	6.859	V	100232	\$115,128,000.00	11
224006A	B	TO BRUCKNER BLVD	RELIEF			OR	11	S	12/8/2005	6.732	V	11100	\$15,984,000.00	1
2240079	B M	MADISON AVE BRIDGE	HARLEM RIVER			WMO	21	S	11/6/2006	4.889	F	80000	\$115,200,000.00	11
224007A	M	TO MADISON AVENUE	RELIEF			OR	7	S	5/15/2006	5.225	G	19880	\$28,627,200.00	11
2240089	B M	145TH ST BRIDGE	HARLEM RIVER			WMO	8	S	6/24/2006	3.083	F	56700	\$81,648,000.00	10
2240120	B M	W 207TH/W FORDHAM RD	HARLEM RIVER			WMO	5	S	6/8/2006	5.528	G	31784	\$45,768,960.00	12
2240137	B M	BROADWAY BRIDGE	HARLEM RIVER	T		WMO	3	S	10/3/2005	3.986	F	46848	\$67,461,120.00	12
2240138	B M	NYCTA IRT	HARLEM RVR/BROADWAY	T		WMO	3	S	10/27/2005	4.882	F	19520	\$28,108,800.00	12
2240180	B	WESTCHESTER AVE	BRONX RIVER			WO	1	S	7/1/2005	4.932	F	5476	\$7,885,440.00	2
2240200	B	SHORE ROAD	HUTCHINSON RIVER			WMO	7	S	9/3/2004	4.597	F	4800	\$6,912,000.00	28
2240210	B	CITY ISLAND ROAD	EASTCHESTER BAY			WO	7	S	12/6/2005	3.500	F	28900	\$41,616,000.00	28
2240231	K	HAMILTON AVE BRIDGE	GOWANUS CANAL			WMO	3	S	8/25/2006	4.028	F	7300	\$10,512,000.00	7
2240232	K	HAMILTON AVE BRIDGE	GOWANUS CANAL			WMO	3	S	8/25/2006	4.125	F	7300	\$10,512,000.00	6
2240240	K	NINTH ST BRIDGE	GOWANUS CANAL			WMO	3	S	6/14/2005	6.613	V	5772	\$8,311,680.00	6
2240250	K	THIRD ST	GOWANUS CANAL			WMO	5	S	6/17/2005	4.931	F	4900	\$7,056,000.00	6
2240260	K	CARROLL ST	GOWANUS CANAL			WMO	2	S	8/3/2006	4.803	F	3000	\$4,320,000.00	6
2240270	K	UNION ST	GOWANUS CANAL			WMO	5	S	8/21/2006	4.014	F	4900	\$7,056,000.00	6
2240290	K	METROPOLITAN AVE	ENGLISH KILLS			WMO	5	S	9/7/2005	6.458	V	15245	\$21,952,800.00	1
2240301	K	CROPSEY AVE	CONEY ISLAND CREEK			WO	3	S	8/2/2005	5.225	G	9400	\$13,536,000.00	13
2240302	K	CROPSEY AVE	CONEY ISLAND CREEK			WO	3	S	8/16/2006	5.028	G	9400	\$13,536,000.00	13
2240310	K	THIRD AVE	GOWANUS CANAL			WO	1	S	6/5/2006	4.345	F	3200	\$4,608,000.00	6
2240320	K	OCEAN AVE PED BRDG	SHEEPSHEAD BAY			WO-PED	30	C	3/28/2006	4.328	F	4000	\$5,760,000.00	15
2240350	R	RICHMOND AVE	RICHMOND CREEK			WO	3	S	6/16/2005	5.819	G	32589	\$46,928,160.00	2
2240370	K Q	GREENPOINT AVE BRIDGE	NEWTOWN CREEK	L		WMO	12	S	10/21/2005	5.250	G	76106	\$109,592,640.00	2
2240390	K Q	GRAND ST BRIDGE	NEWTOWN CREEK			WMO	2	S	9/5/2006	4.292	F	5100	\$7,344,000.00	5
2240410	Q	BORDEN AVE	DUTCH KILLS			WMO	2	S	6/8/2005	3.833	F	8400	\$12,096,000.00	2
2240440	Q	NORTHERN BLVD	ALLEY CREEK			WO	2	S	5/30/2006	4.750	F	8300	\$11,952,000.00	11
2240450	Q	HUNTERS PT AVE BRIDGE	DUTCH KILLS			WMO	4	S	7/13/2006	5.083	G	12168	\$17,521,920.00	2
2240507	Q	ROOSEVELT AVE	678I - VAN WYCK EXPWY			WA	27	S	12/13/2006	3.535	F	84424	\$121,570,560.00	81
2240540	K	STILLWELL AVE	CONEY ISLAND CRK			WO	2	S	6/7/2005	6.292	V	17000	\$24,480,000.00	13
2240620	M	WARDS ISLAND PED BRDG	HARLEM RIVER			WMO-PED	10	C	6/28/2004	4.049	F	12600	\$18,144,000.00	11
2240639	K Q	PULASKI BRIDGE	NEWTOWN CREEK			WMO	44	S	6/12/2006	4.817	F	205770	\$296,308,800.00	2
2240640	M Q	ROOSEVELT ISLAND	E. RIVER E. CHANNEL			WMO	8	S	12/6/2006	4.208	F	36500	\$52,560,000.00	8
2240650	Q	163RD ST PED BRDG	HAWTREE BASIN			WO-PED	13	C	4/6/2006	4.351	F	5000	\$7,200,000.00	10
2240660	Q	RIKERS ISLAND BRIDGE	RIKERS ISL CHANNEL			WO	56	S	7/5/2005	4.282	F	183100	\$263,664,000.00	1
2241000	B	WESTCHESTER AVE	CSX TRANS - PT MORRIS	C		O	1	S	7/17/2006	5.128	G	1740	\$2,505,600.00	1
2241010	B	E 156TH STREET	CSX TRANS - PT MORRIS	C		O	1	S	7/18/2006	4.556	F	2400	\$3,456,000.00	1
2241020	B	E 161ST STREET	CSX TRANS - PT MORRIS	C		O	1	S	6/28/2006	6.717	V	12800	\$18,432,000.00	1
2241030	B	E 163RD STREET	CSX TRANS - PT MORRIS	C		O	1	S	5/19/2006	4.778	F	3200	\$4,608,000.00	3
2241040	B	THIRD AVE	CSX TRANS - PT MORRIS	C		O	1	S	10/18/2006	4.563	F	2700	\$3,888,000.00	1
2241050	B	E 149TH ST/JACKSON AVE	CSX TRANS - PT MORRIS	C		O	1	S	7/19/2006	4.850	F	65000	\$93,600,000.00	1
2241060	B	ST. MARYS & CONCORD	CSX TRANS - PT MORRIS	C		O	1	S	8/18/2006	5.333	G	4500	\$6,480,000.00	1
2241070	B	WALES AVE	CSX TRANS - PT MORRIS	C		O	1	S	10/20/2006	6.567	V	2535	\$3,650,400.00	1
2241080	B	SOUTHERN BLVD	CSX TRANS - PT MORRIS	C		O	1	S	11/5/2004	4.185	F	3900	\$5,616,000.00	1
2241099	B	BRUCKNER BLVD	CSX TRANS - PT MORRIS	C		O	1	S	10/19/2006	6.383	V	6700	\$9,648,000.00	1
2241110	B	MELROSE AVE	CSX TRANS - PT MORRIS	C		O	8	S	5/23/2005	5.889	G	37854	\$54,509,760.00	3
2241129	B	E 149TH ST	AMTRAK - CSX	AC		O	2	S	8/7/2006	4.620	F	12575	\$18,108,000.00	1
2241139	B	LEGGETT AVE	AMTRAK - CSX	AC		O	3	S	8/7/2006	4.690	F	28300	\$40,752,000.00	2
2241159	B	LONGWOOD AVE	AMTRAK - CSX	AC		O	2	S	7/25/2006	5.306	G	10625	\$15,300,000.00	2
2241169	B	LAFAYETTE AVE	AMTRAK - CSX	AC		O	1	S	8/8/2006	5.794	G	12000	\$17,280,000.00	2
2241170	B	TIFFANY ST	AMTRAK - CSX	AC		O	1	S	7/6/2005	5.627	G	7267	\$10,464,480.00	2
2241180	B	BARRETTO ST	AMTRAK - CSX	AC		O	1	S	7/10/2006	6.031	V	5313	\$7,650,720.00	2
2241190	B	HUNTS POINT AVE	AMTRAK - CSX	AC		O	1	S	7/24/2006	4.984	F	13700	\$19,728,000.00	2
2241200	B	FAILE ST	AMTRAK - CSX	AC		O	1	S	7/28/2006	5.703	G	6208	\$8,939,520.00	2
2241210	B	BRYANT AVE	AMTRAK - CSX	AC		O	1	S	8/9/2006	3.203	F	5300	\$7,632,000.00	2
2241230	B	WESTCHESTER AVE	AMTRAK - CSX	AC		O	3	S	8/10/2006	6.125	V	15600	\$22,464,000.00	2

INVENTORY SORTED BY B.I.N.														
BIN	BO RO	FEATURE CARRIED	FEATURE CROSSED	RAIL ROAD	OTHR OWNR	TYPE	SPANS	R T N G S R C	INSPECTION DATE	RATING	VRB L RTN G	DECK AREA	REPLACEMENT COST	CD

2241259	B	204TH ST PED BRDG	METRO NORTH RR HAR	M	P	O- PED	1	C	7/26/2004	4.121	F	4700	\$6,768,000.00	27
2241269	B	E 177TH ST	AMTRAK - CSX	AC		O	3	S	8/11/2006	5.458	G	16606	\$23,912,640.00	9
2241270	B	EAST TREMONT AVE	AMTRAK - CSX	AC		O	2	S	8/2/2004	5.556	G	22300	\$32,112,000.00	9
2241329	B	WHITE PLAINS ROAD	AMTRAK - CSX	AC		O	1	S	8/17/2006	4.859	F	6900	\$9,936,000.00	9
2241330	B	UNIONPORT ROAD	AMTRAK - CSX	AC		O	1	S	8/17/2006	4.875	F	4400	\$6,336,000.00	9
2241369	B	WILLIAMSBRIDGE RD	AMTRAK - CSX	AC		O	2	S	7/27/2006	4.836	F	10400	\$14,976,000.00	11
2241380	B	PELHAM BAY PK PED	AMTRAK - CSX	AC	P	O- PED	1	C	11/13/1978	5.109	G	4223	\$6,081,120.00	28
2241390	B	SHORE RD CIRCLE	AMTRAK - CSX	AC		O	2	S	7/11/2006	3.254	F	4800	\$6,912,000.00	10
2241409	B	GRAND CONCOURSE	METRO NORTH RR HUD	MT		O	1	S	4/14/2006	3.828	F	16100	\$23,184,000.00	4
2241410	B	WALTON AVE	METRO NORTH RR HUD	M		O	1	S	4/17/2006	5.328	G	3600	\$5,184,000.00	4
2241420	B	GERARD AVE	METRO NORTH RR HUD	M		O	1	S	4/28/2006	5.922	G	5063	\$7,290,720.00	4
2241430	B	RIVER AVE	METRO NORTH RR HUD	M		O	1	S	6/22/2005	6.281	V	5040	\$7,257,600.00	4
2241460	B	W TREMONT AVE	METRO NORTH RR HUD	M		O	8	S	5/11/2006	4.254	F	12900	\$18,576,000.00	5
2241470	B	W FORDHAM RD	METRO NORTH RR HUD	M		O	4	S	6/27/2005	5.806	G	16052	\$23,114,880.00	7
2241489	B	W 225TH ST	CSX TRASP - PUTNAM	C		O	2	S	5/26/2006	5.299	G	10900	\$15,696,000.00	7
2241490	B	W 230TH ST	CONRAIL (ABANDONED) PUTNAM			O	1	S	3/31/2005	5.844	G	5600	\$8,064,000.00	8
2241509	B	W 231ST ST	CONRAIL (ABANDONED) PUTNAM			O	1	S	10/30/2006	5.059	G	4723	\$6,801,120.00	8
2241510	B	W 233RD ST	CONRAIL (ABANDONED) PUTNAM			O	1	S	4/1/2005	5.275	G	3760	\$5,414,400.00	8
2241520	B	W 234TH ST	CONRAIL (ABANDONED) PUTNAM			O	1	S	4/4/2005	5.412	G	3770	\$5,428,800.00	8
2241550	B	E 144TH ST	METRO NORTH RR HAR	M		O	2	S	6/20/2005	6.528	V	8290	\$11,937,600.00	1
2241560	B	E 149TH ST	METRO NORTH RR HAR	M		O	8	S	4/10/2006	4.875	F	27900	\$40,176,000.00	1
2241590	B	CONCOURSE VILL AVE	METRO NORTH RR HAR	M		O	1	S	4/11/2006	4.125	F	17800	\$25,632,000.00	1
2241600	B	E 158TH ST	METRO NORTH RR HAR	M		O	1	S	6/14/2005	5.167	G	3400	\$4,896,000.00	1
2241610	B	E 161ST ST	METRO NORTH RR HAR	M		O	1	S	6/15/2005	5.283	G	6600	\$9,504,000.00	1
2241620	B	E 162ND ST	METRO NORTH RR HAR	M		O	1	S	4/5/2006	4.984	F	4700	\$6,768,000.00	3
2241630	B	E 165TH ST	METRO NORTH RR HAR	M		O	1	S	4/3/2006	4.333	F	16400	\$23,616,000.00	3
2241650	B	E 167TH ST	METRO NORTH RR HAR	M		O	1	S	3/13/2006	5.627	G	3363	\$4,842,720.00	3
2241660	B	E 168TH ST	METRO NORTH RR HAR	M		O	1	S	3/14/2006	4.922	F	7700	\$11,088,000.00	3
2241670	B	E 169TH ST	METRO NORTH RR HAR	M		O	1	S	3/15/2006	4.438	F	3300	\$4,752,000.00	3
2241680	B	E 170TH ST	METRO NORTH RR HAR	M		O	1	S	3/16/2006	6.333	V	3150	\$4,536,000.00	3
2241700	B	ST PAULS PL PED BRDG	METRO NORTH RR HAR	M		O- PED	2	C	11/2/2005	5.000	G	600	\$864,000.00	3
2241710	B	CLAREMONT PKWY	METRO NORTH RR HAR	M		O	1	S	3/17/2006	4.422	F	6300	\$9,072,000.00	3
2241720	B	E 173RD ST	METRO NORTH RR HAR	M		O	1	S	3/20/2006	4.938	F	3000	\$4,320,000.00	3
2241740	B	E 175TH ST	METRO NORTH RR HAR	M		O	1	S	3/21/2006	4.031	F	3600	\$5,184,000.00	3
2241760	B	E TREMONT AVE	METRO NORTH RR HAR	M		O	1	S	6/16/2005	6.517	V	7300	\$10,512,000.00	6
2241770	B	E 178TH ST PED BRDG	METRO NORTH RR HAR	M		O- PED	1	C	10/31/2005	4.918	F	700	\$1,008,000.00	6
2241780	B	E 179TH ST PED BRDG	METRO NORTH RR HAR	M		O- PED	6	C	11/1/2005	5.695	G	700	\$1,008,000.00	6
2241790	B	E 180TH ST	METRO NORTH RR HAR	M		O	1	S	3/22/2006	4.000	F	5000	\$7,200,000.00	6
2241800	B	E 183TH ST	METRO NORTH RR HAR	M		O	1	S	3/23/2006	4.109	F	3600	\$5,184,000.00	6
2241810	B	E 188TH ST	METRO NORTH RR HAR	M		O	1	S	3/28/2006	4.188	F	5300	\$7,632,000.00	6
2241820	B	E 187TH ST	METRO NORTH RR HAR	M		O	1	S	3/24/2006	4.656	F	3800	\$5,472,000.00	6
2241839	B	E 189TH ST	METRO NORTH RR HAR	M		O	1	S	6/13/2005	6.533	V	43157	\$62,146,080.00	6
2241840	B	BEDFORD PARK BLVD	METRO NORTH RR HAR	M		O	1	S	4/6/2006	4.594	F	6400	\$9,216,000.00	27
2241860	B	GUN HILL RD	METRO NORTH RR HAR	M		O	2	S	3/29/2006	4.127	F	9000	\$12,960,000.00	12
2241870	B	E 233RD ST	METRO NORTH RR HAR	M		O	1	S	4/13/2006	4.941	F	7664	\$11,036,160.00	12
2241890	B	E 241ST ST	BRP, METRO NORTH HAR	M		O	28	S	7/22/2005	4.444	F	49500	\$71,280,000.00	12
2241900	B	EASTCHESTER ROAD	NYCTA-DYRE AVE LN	T		O	3	S	9/7/2006	4.417	F	13500	\$19,440,000.00	12
2241910	B	GUN HILL ROAD	NYCTA-DYRE AVE LN	T		O	1	S	9/8/2006	6.000	G	75000	\$108,000,000.00	11
2241930	B	BEDFORD PARK BLVD	NYCTA IND YARDS	T		O	4	S	9/5/2006	5.708	G	46300	\$66,672,000.00	7
2241940	B	W 205TH ST	NYCTA IND YARDS	T		O	4	S	9/6/2006	5.625	G	32508	\$46,811,520.00	7
2241959	B	HUTCHINSON RVR PKWY	AMTRAK - CSX	AC		O	1	S	8/3/2006	5.915	G	15444	\$22,239,360.00	10
2242010	B	BRONX PELHAM PKWY	BRONX RIVER			WA	1	S	5/23/2006	4.931	F	9200	\$13,248,000.00	27
2242029	B	SOUTHERN BLVD	BRONX PELHAM PKWY			O	2	S	4/5/2006	4.684	F	12900	\$18,576,000.00	27
2242030	B	CROTONA AVE	BRONX PELHAM PKWY			O	2	S	4/5/2006	5.447	G	7600	\$10,944,000.00	6
2242071	B	BRONX BLVD S.B.	BRONX RIVER			WO	1	S	5/15/2006	4.700	F	1800	\$2,592,000.00	12
2242072	B	BRONX BLVD N.B.	BRONX RIVER			WO	1	S	5/16/2006	4.833	F	1800	\$2,592,000.00	12
2242081	B	BRONX BLVD S.B.	BRONX RIVER			WO	1	S	5/17/2006	4.467	F	2800	\$4,032,000.00	12
2242082	B	BRONX BLVD N.B.	BRONX RIVER			WO	1	S	5/19/2006	4.467	F	2800	\$4,032,000.00	12
2242099	B	PARK ROAD (204TH ST)	BRONX RIVER			WO	1	S	7/12/2006	4.793	F	4700	\$6,768,000.00	27
2242100	B	BOTANICAL GARDEN ROAD	TWIN LAKES		P	WO- PED	1	S	5/22/2006	4.900	F	2200	\$3,168,000.00	27
2242110	B	BOSTON ROAD	BRONX RIVER			WO	1	S	5/11/2006	4.273	F	6200	\$8,928,000.00	27
2242120	B	FTBG N OF RTE 1	BRONX RIVER		P	WO-	1	C	6/27/2006	3.884	F	1904	\$2,741,760.00	9

INVENTORY SORTED BY B.I.N.														
BIN	BO RO	FEATURE CARRIED	FEATURE CROSSED	RAIL ROAD	OTHR OWNR	TYPE	SPANS	R T N G S R C	INSPECTION DATE	RATING	VRB L RTN G	DECK AREA	REPLACEMENT COST	CD

						PED								
2242149	B	E TREMONT AVE	BRONX RIVER			WO	2	S	5/24/2006	4.722	F	12900	\$18,576,000.00	6
2242200	B	YANKEE STDM PED BRDG	E 153 ST, METRO NORTH	M	P	O- PED	5	C	7/29/2004	4.556	F	4200	\$6,048,000.00	4
2242210	B	S OF ALLERTON AVE	BRONX RIVER			WO	3	S	6/7/2006	4.763	F	6200	\$8,928,000.00	27
2242220	B	SOUTHERN BLVD	BRONX RIVER			WO	2	S	3/13/2006	4.395	F	4800	\$6,912,000.00	27
2242259	B	GRAND CONCOURSE	E 161ST ST			O	1	S	9/25/2006	3.667	F	24100	\$34,704,000.00	4
2242260	B	EAGLE AVE	E 161ST ST			O	1	S	3/29/2006	5.150	G	2800	\$4,032,000.00	1
2242280	B	GRAND CONCOURSE	E 167TH ST			O	2	S	7/21/2006	4.789	F	42900	\$61,776,000.00	4
2242299	B	GRAND CONCOURSE	E 138TH ST			O	1	S	5/9/2005	4.933	F	9500	\$13,680,000.00	1
2242300	B	GRAND CONCOURSE	E 170TH ST			O	2	S	5/26/2006	4.789	F	39300	\$56,592,000.00	4
2242319	B	GRAND CONCOURSE	E 174TH ST	T		O	1	S	4/4/2006	4.067	F	14900	\$21,456,000.00	4
2242329	B	GRAND CONCOURSE	E 175TH ST	T		O	1	S	8/16/2006	5.067	G	11900	\$17,136,000.00	4
2242330	B	GRAND CONCOURSE	E TREMONT AVE			O	1	S	10/20/2005	5.983	G	11700	\$16,848,000.00	5
2242340	B	GRAND CONCOURSE	EAST KINGSBRIDGE			O	2	S	10/3/2006	4.714	F	16500	\$23,760,000.00	7
2242350	B	EAST FORDHAM RD	GRAND CONCOURSE			O	1	S	4/21/2006	4.567	F	10300	\$14,832,000.00	5
2242360	B	GRAND CONCOURSE	BURNSIDE AVE			O	2	S	10/21/2004	4.441	F	8400	\$12,096,000.00	5
2242370	B	GRAND CONCOURSE	BEDFORD PARK BLVD			O	1	S	4/24/2006	4.765	F	8418	\$12,121,920.00	7
2242380	B	GRAND CONCOURSE	E 204TH ST			O	1	S	5/5/2005	5.391	G	9272	\$13,351,680.00	7
2242400	B	E 180TH ST	BRONX RIVER			WO	1	S	10/18/2006	4.810	F	4500	\$6,480,000.00	6
2242430	B	GUN HILL ROAD	BRONX BLVD			O	4	S	5/31/2006	4.912	F	9400	\$13,536,000.00	12
2242440	B	GUN HILL ROAD	BRONX RIVER			WO	1	S	3/22/2006	4.900	F	8700	\$12,528,000.00	12
2242459	B	E 233RD ST	BRONX RIVER			WO	1	S	5/25/2006	4.367	F	7000	\$10,080,000.00	12
2242460	B	E 233RD ST	ENTR RD BNX RVR PKWY			O	1	S	2/10/2006	5.033	G	5300	\$7,632,000.00	12
2243010	K	LINCOLN ROAD	BMT SUBWAY, BRIGHTON	T		O	4	S	7/7/2006	6.815	V	6100	\$8,784,000.00	55
2243020	K	PARKSIDE AVE	BMT SUBWAY, BRIGHTON	T		O	6	S	9/1/2006	4.000	F	48700	\$70,128,000.00	14
2243040	K	CROOKE AVE	BMT SUBWAY, BRIGHTON	T		O	4	S	7/15/2005	4.158	F	6000	\$8,640,000.00	14
2243050	K	CATON AVE	BMT SUBWAY, BRIGHTON	T		O	4	S	7/19/2005	4.500	F	20800	\$29,952,000.00	14
2243080	K	CHURCH AVE	BMT SUBWAY, BRIGHTON	T		O	4	S	7/22/2005	4.545	F	18200	\$26,208,000.00	14
2243100	K	BEVERLY ROAD	BMT SUBWAY, BRIGHTON	T		O	3	S	8/2/2006	3.877	F	4200	\$3,888,000.00	14
2243110	K	CORTEYOU ROAD	BMT SUBWAY, BRIGHTON	T		O	3	S	8/3/2005	6.306	V	4810	\$4,176,000.00	14
2243120	K	DORCHESTER ROAD	BMT SUBWAY, BRIGHTON	T		O	1	S	9/11/2006	5.882	G	4825	\$6,948,000.00	14
2243130	K	DITMAS AVE	BMT SUBWAY, BRIGHTON	T		O	1	S	8/4/2005	5.766	G	5150	\$7,020,000.00	14
2243140	K	NEWKIRK AVE	BMT SUBWAY, BRIGHTON	T		O	3	S	8/4/2006	4.250	F	4100	\$5,904,000.00	14
2243150	K	FOSTER AVE	BMT SUBWAY, BRIGHTON	T		O	1	S	8/23/2006	4.550	F	3000	\$4,320,000.00	14
2243170	K	STERLING PLACE	FRANKLIN SHUTTLE	T		O	1	S	8/5/2005	6.500	V	2300	\$3,312,000.00	8
2243180	K	ST JOHNS PLACE	FRANKLIN SHUTTLE	T		O	1	S	9/28/2005	6.781	V	2200	\$3,168,000.00	9
2243190	K	LINCOLN PLACE	FRANKLIN SHUTTLE	T		O	1	S	8/24/2006	6.922	V	2460	\$3,542,400.00	9
2243200	K	UNION ST	FRANKLIN SHUTTLE	T		O	2	S	8/21/2006	5.043	G	4100	\$5,904,000.00	9
2243210	K	PRESIDENT ST	FRANKLIN SHUTTLE	T		O	2	S	8/15/2006	5.314	G	2500	\$3,600,000.00	9
2243220	K	CARROLL ST PED BRDG	FRANKLIN SHUTTLE	T		O- PED	3	C	6/15/2005	5.500	G	600	\$864,000.00	9
2243230	K	CROWN ST	FRANKLIN SHUTTLE	T		O	3	S	9/30/2005	5.264	G	4800	\$6,912,000.00	9
2243240	K	MONTGOMERY ST	FRANKLIN SHUTTLE	T		O	1	S	9/26/2005	6.275	V	2030	\$2,923,200.00	9
2243250	K	WASHINGTON AVE	FRANKLIN SHUTTLE	T		O	1	S	8/10/2006	6.281	V	3657	\$5,266,080.00	9
2243260	K	FLATBUSH AVE	FRANKLIN SHUTTLE	T		O	2	S	8/17/2006	4.961	F	11300	\$16,272,000.00	9
2243279	K	EASTERN PKWY	FRANKLIN SHUTTLE	T		O	1	S	8/25/2006	4.861	F	7700	\$11,088,000.00	9
2243280	K	6TH AVE	LIRR ATLANTIC AVE	L		O	9	S	11/19/2006	5.403	G	12276	\$17,677,440.00	8
2243290	K	CARLTON AVE	LIRR ATLANTIC AVE	L		O	7	S	11/20/2004	4.931	F	10823	\$15,585,120.00	8
2243310	K	2ND AVE	LIRR BAY RIDGE	N		O	2	S	9/21/2006	6.611	V	17751	\$25,561,440.00	10
2243320	K	3RD AVE	LIRR BAY RIDGE	N		O	4	S	6/22/2005	5.542	G	17230	\$24,811,200.00	10
2243330	K	4TH AVE	LIRR BAY RIDGE	NT		O	4	S	8/12/2005	5.819	G	13668	\$19,681,920.00	10
2243340	K	15TH AVE	LIRR BAY RIDGE	N		O	1	S	9/28/2006	4.745	F	3614	\$5,204,160.00	11
2243350	K	60TH ST	LIRR BAY RIDGE	N		O	1	S	6/20/2005	6.383	V	3900	\$5,616,000.00	11
2243360	K	16TH AVE	LIRR BAY RIDGE	N		O	1	S	11/10/2006	5.483	G	4345	\$6,256,800.00	11
2243370	K	17TH AVE	LIRR BAY RIDGE	N		O	1	S	12/1/2004	4.784	F	3406	\$4,904,640.00	12
2243380	K	18TH AVE	LIRR BAY RIDGE	N		O	1	S	11/21/2006	4.813	F	6006	\$8,648,640.00	12
2243390	K	52ND ST	LIRR BAY RIDGE	N		O	1	S	11/21/2006	6.467	V	3293	\$4,741,920.00	12
2243400	K	50TH ST	LIRR BAY RIDGE	N		O	2	S	6/17/2005	4.701	F	7100	\$10,224,000.00	12
2243410	K	MCDONALD AVE	LIRR BAY RIDGE	N		O	1	S	11/2/2006	5.172	G	2760	\$3,974,400.00	12
2243420	K	E 3RD ST	LIRR BAY RIDGE	N		O	1	S	6/15/2005	6.783	V	1840	\$2,160,000.00	12
2243439	K	OCEAN PKWY	LIRR BAY RIDGE	N		O	1	S	11/18/2004	5.218	G	7000	\$10,080,000.00	12
2243440	K	CONY ISLAND AVE	LIRR BAY RIDGE	N		O	1	S	11/7/2006	5.234	G	3231	\$4,652,640.00	12
2243450	K	E 14TH ST	LIRR BAY RIDGE	N		O	1	S	10/25/2006	4.809	F	1775	\$2,556,000.00	14
2243460	K	E 15TH ST - PED	LIRR BAY RIDGE	N		O- PED	3	C	5/5/2004	6.000	G	900	\$1,296,000.00	14

INVENTORY SORTED BY B.I.N.														
BIN	BO RO	FEATURE CARRIED	FEATURE CROSSED	RAIL ROAD	OTHR OWNR	TYPE	SPANS	R T N G S R C	INSPECTION DATE	RATING	VRB L RTN G	DECK AREA	REPLACEMENT COST	CD

2243480	K	OCEAN AVE	LIRR BAY RIDGE	N		O	2	S	10/12/2006	4.912	F	5000	\$7,200,000.00	14
2243490	K	BEDFORD AVE	LIRR BAY RIDGE	N		O	6	S	10/31/2006	4.458	F	12000	\$17,280,000.00	14
2243500	K	NOSTRAND AVE	LIRR BAY RIDGE	N		O	2	S	10/26/2006	5.085	G	4320	\$6,220,800.00	14
2243510	K	FLATBUSH AVE	LIRR BAY RIDGE	N		O	2	S	6/8/2005	4.667	F	5900	\$8,208,000.00	18
2243520	K	BROOKLYN AVE	LIRR BAY RIDGE	N		O	3	S	6/10/2005	6.236	V	4500	\$6,480,000.00	18
2243530	K	AVENUE H	LIRR BAY RIDGE	N		O	2	S	6/14/2005	6.279	V	35100	\$50,544,000.00	18
2243569	K	ATLANTIC AVE	LIRR ATLANTIC AVE	L		O	75	S	7/8/2006	3.845	F	135100	\$194,544,000.00	16
2243570	K	86TH ST	BMT SEA BEACH	T		O	1	S	7/17/2006	6.078	V	3840	\$5,529,600.00	13
2243580	K	5TH AVE	LIRR & SEA BEACH	NT		O	4	S	10/9/2006	4.353	F	12500	\$18,000,000.00	10
2243590	K	6TH AVE	LIRR & SEA BEACH	NT		O	2	S	8/12/2005	6.528	V	14200	\$20,448,000.00	10
2243600	K	7TH AVE	LIRR & SEA BEACH	NT		O	7	S	10/9/2006	5.361	G	18913	\$27,234,720.00	10
2243610	K	8TH AVE	LIRR & SEA BEACH	NT		O	2	S	8/12/2005	6.319	V	10834	\$15,600,960.00	10
2243620	K	FORT HAMILTON PKWY	LIRR & SEA BEACH	NT		O	3	S	9/6/2006	4.797	F	14800	\$21,312,000.00	10
2243630	K	11TH AVE	LIRR & SEA BEACH	NT		O	5	S	9/7/2006	6.603	V	9700	\$13,968,000.00	10
2243640	K	13TH AVE	LIRR & SEA BEACH	NT		O	5	S	8/29/2005	4.694	F	16000	\$23,040,000.00	10
2243650	K	14TH AVE	LIRR BAY RIDGE	N		O	1	S	9/22/2006	6.667	V	4720	\$6,796,800.00	11
2243660	K	NEW UTRECHT AVE	LIRR BAY RIDGE	N		O	1	S	9/28/2006	6.400	V	2350	\$3,384,000.00	11
2243670	K	15TH AVE	BMT SEA BEACH	T		O	6	S	9/29/2005	6.568	V	17300	\$24,912,000.00	11
2243680	K	16TH AVE	BMT SEA BEACH	T		O	3	S	8/11/2006	5.519	G	6816	\$9,815,040.00	11
2243690	K	17TH AVE	BMT SEA BEACH	T		O	4	S	8/18/2006	6.288	V	8500	\$12,240,000.00	11
2243700	K	18TH AVE	BMT SEA BEACH	T		O	4	S	8/31/2005	6.842	V	8700	\$12,528,000.00	11
2243710	K	19TH AVE	BMT SEA BEACH	T		O	4	S	8/8/2006	4.395	F	4800	\$6,912,000.00	11
2243720	K	20TH AVE	BMT SEA BEACH	T		O	6	S	7/26/2006	4.897	F	12500	\$18,000,000.00	11
2243730	K	65TH ST	BMT SEA BEACH	T		O	4	S	7/21/2006	5.947	G	12000	\$17,280,000.00	11
2243740	K	BAY PKWY	BMT SEA BEACH	T		O	4	S	7/19/2006	4.974	F	16800	\$24,192,000.00	11
2243750	K	AVENUE O	BMT SEA BEACH	T		O	1	S	9/2/2005	5.863	G	4658	\$6,707,520.00	11
2243760	K	AVENUE P	BMT SEA BEACH	T		O	1	S	9/16/2005	6.605	V	5544	\$7,983,360.00	11
2243770	K	KINGS HIGHWAY	BMT SEA BEACH	T		O	1	S	8/24/2005	6.767	V	5032	\$7,246,080.00	11
2243780	K	HIGHLAWN AVE	BMT SEA BEACH	T		O	1	S	9/9/2005	6.440	V	6960	\$10,022,400.00	11
2243790	K	AVENUE S	BMT SEA BEACH	T		O	1	S	9/19/2005	6.133	V	5360	\$7,718,400.00	15
2243800	K	AVENUE T	BMT SEA BEACH	T		O	1	S	9/20/2005	6.033	V	5360	\$7,718,400.00	11
2243810	K	AVENUE U	BMT SEA BEACH	T		O	1	S	7/24/2006	5.824	G	5880	\$8,467,200.00	15
2243820	K	21ST AVE	BMT SEA BEACH	T		O	4	S	8/11/2006	4.132	F	21400	\$30,816,000.00	11
2243839	K	4TH AVE	NYCTA BMT TRACKS	T		O	1	S	9/21/2005	6.600	V	5160	\$7,430,400.00	7
2243840	K	9TH AVE	NYCTA BMT YARD	T		O	5	S	9/15/2005	6.458	V	12440	\$17,913,600.00	12
2243850	K	LIBERTY AVE	LIRR BAY RIDGE	N		O	4	S	6/16/2006	6.559	V	6400	\$9,216,000.00	16
2243860	K	GLENMORE AVE	LIRR BAY RIDGE	N		O	2	S	10/10/2006	6.559	V	5616	\$8,087,040.00	16
2243870	K	PITKIN AVE	LIRR BAY RIDGE	N		O	3	S	10/5/2006	6.662	V	5600	\$8,064,000.00	16
2243890	K	SUTTER AVE	LIRR BAY RIDGE	N		O	3	S	10/5/2006	6.542	V	5497	\$7,915,680.00	16
2243900	K	BLAKE AVE	LIRR BAY RIDGE LINE	N		O	3	S	10/10/2006	5.036	G	5020	\$7,228,800.00	16
2243910	K	LIVONIA AVE PED BRDG	LIRR BAY RIDGE LINE	N		O-PED	6	C	7/6/2006	5.040	G	2500	\$3,600,000.00	16
2243920	K	7TH AVE	NYCTA BMT YARD	T		O	2	S	9/8/2006	6.211	V	4700	\$6,768,000.00	7
2243940	K	9TH AVE	NYCTA IND SBWY	T		O	5	S	9/15/2005	4.737	F	11900	\$17,136,000.00	12
2244010	K	PROSPECT PK E DRIVE	ENDALE ARCH E DRIVE		P	O	1	C	6/1/2006	5.000	G	900	\$1,296,000.00	55
2244020	K	W DR OV WK-MA.ENT	MEADOWPORT ARCH		P	O	1	S	4/5/2005	5.964	G	2500	\$3,600,000.00	55
2244030	K	EAST DRIVE	BRIDLE PATH		P	O	1	S	4/11/2005	5.041	G	2000	\$2,880,000.00	55
2244040	K	EAST DRIVE	EAST WOOD ARCH		P	O	1	C	8/3/2006	4.714	F	900	\$1,296,000.00	55
2244050	K	CENTRAL DRIVE	PED PATH & STREAM		P	WO	3	S	4/15/2005	5.316	G	7400	\$10,656,000.00	55
2244060	K	CLEFT RIDGE SPAN	PROSPECT PARK		P	O	1	C	5/9/2006	4.767	F	900	\$1,296,000.00	55
2244100	K	WEST FOOTBRIDGE	PROSPECT PK STREAM		P	WO-PED	1	C	11/14/2006	5.000	G	308	\$443,520.00	55
2244120	K	HILL DRIVE	PROSPECT PK LAKE		P	WO	3	S	4/20/2005	3.873	F	7800	\$11,232,000.00	55
2244130	K	FTBRG NR BOATHSE	PROSPECT PK LAKE		P	WO-PED	1	C	11/15/2006	5.000	G	1260	\$1,814,400.00	55
2244150	K	RIDGE BLVD	SHORE RD DRIVE			O	1	S	5/5/2005	6.800	V	4350	\$6,264,000.00	10
2244160	K	3RD AVE	SHORE RD DRIVE			O	1	S	5/5/2005	6.727	V	4360	\$6,278,400.00	10
2244170	K	ATLNTC AV SVC RD E.B.	EAST NEW YORK AVE			O	2	S	6/30/2005	5.632	G	5520	\$7,948,800.00	5
2244180	K	ATLNTC AV SVC RD W.B.	EAST NEW YORK AVE			O	2	S	6/29/2005	5.456	G	5600	\$8,064,000.00	16
2244440	K	SOUTH OF TILLARY ST	NAVY ST			O-PED	1	C	12/7/2006	4.268	F	6200	\$8,928,000.00	2
2244460	K	CONDUIT BLVD NB	ATLANTIC AVE EB			O	1	S	9/28/2006	4.833	F	3800	\$5,472,000.00	5
2244470	K	SEELEY ST	PROSPECT AVE			O	1	S	6/3/2005	4.100	F	7700	\$11,088,000.00	7
2244480	K	5TH AVE	GREENWOOD CEMETERY			O	1	S	7/29/2005	5.000	G	3600	\$5,184,000.00	7
2245010	M	11TH AVE VIADUCT	LIRR WEST SIDE YARD	AL		O	39	S	12/15/2006	3.917	F	157500	\$226,800,000.00	4
224501B	M	W 33RD ST	AMTRAK 30 ST BRANCH	A		O	8	S	4/18/2006	4.556	F	16500	\$23,760,000.00	4
224501C	M	W 33RD ST	LAND ADJ TO AMTRAK	A		O	2	S	7/8/2005	4.750	F	4620	\$6,652,800.00	4

INVENTORY SORTED BY B.I.N.														
BIN	BO RO	FEATURE CARRIED	FEATURE CROSSED	RAIL ROAD	OTHR OWNR	TYPE	SPANS	R T N G S R C	INSPECTION DATE	RATING	VRB L RTN G	DECK AREA	REPLACEMENT COST	CD

224501D	M	W 34TH ST	AMTRAK 30 ST BRANCH	A		O	4	S	7/8/2005	4.653	F	11800	\$16,992,000.00	4
224501E	M	W 35TH ST	AMTRAK 30 ST BRANCH	A		O	3	S	10/12/2006	4.208	F	6500	\$9,360,000.00	4
224501F	M	W 36TH ST	AMTRAK 30 ST BRANCH	A		O	7	S	8/30/2006	3.866	F	16400	\$23,616,000.00	4
2245040	M	FORT TRYON PARK	SOUTH OF CLOISTERS		P	O	1	C	6/21/2006	5.100	G	750	\$1,080,000.00	12
2245050	M	FORT TRYON PARK	UNDERPASS		P	O	1	C	6/21/2006	4.867	F	750	\$1,080,000.00	12
2245060	M	W 37TH ST	AMTRAK 30 ST BRANCH	A		O	3	S	11/7/2005	6.270	V	7600	\$10,944,000.00	4
2245070	M	W 38TH ST	AMTRAK 30 ST BRANCH	A		O	2	S	9/27/2006	4.000	F	6200	\$8,928,000.00	4
2245080	M	W 39TH ST	AMTRAK 30 ST BRANCH	A		O	3	S	9/27/2006	4.196	F	6300	\$9,072,000.00	4
2245090	M	W 43RD ST	AMTRAK 30 ST BRANCH	A		O	2	S	5/5/2006	4.838	F	4100	\$5,904,000.00	4
2245100	M	W 44TH ST	AMTRAK 30 ST BRANCH	A		O	2	S	5/5/2006	4.662	F	4300	\$6,192,000.00	4
2245110	M	W 45TH ST	AMTRAK 30 ST BRANCH	A		O	2	S	5/5/2006	5.662	G	4100	\$5,904,000.00	4
2245120	M	W 46TH ST	AMTRAK 30 ST BRANCH	A		O	2	S	5/12/2006	4.441	F	4100	\$5,904,000.00	4
2245130	M	W 47TH ST	AMTRAK 30 ST BRANCH	A		O	2	S	5/12/2006	4.574	F	4100	\$5,904,000.00	4
2245140	M	W 48TH ST	AMTRAK 30 ST BRANCH	A		O	2	S	5/12/2006	4.618	F	4100	\$5,904,000.00	4
2245150	M	W 49TH ST	AMTRAK 30 ST BRANCH	A		O	3	S	12/8/2006	4.574	F	4100	\$5,904,000.00	4
2245160	M	W 51ST ST	AMTRAK 30 ST BRANCH	A		O	2	S	12/8/2006	4.853	F	4300	\$6,192,000.00	4
2245170	M	W 52ND ST	AMTRAK 30 ST BRANCH	A		O	2	S	12/8/2006	5.088	G	4300	\$6,192,000.00	4
2245180	M	W 53RD ST	AMTRAK 30 ST BRANCH	A		O	2	S	10/10/2006	5.074	G	5100	\$7,344,000.00	4
2245190	M	W 58TH ST	AMTRAK 30 ST BRANCH	A		O	2	S	10/27/2006	4.647	F	4100	\$5,904,000.00	4
2245209	M	11TH AVE	AMTRAK 30 ST BRANCH	A		O	2	S	11/3/2006	4.588	F	15400	\$22,176,000.00	4
2245210	M	W 42ND ST	AMTRAK 30 ST BRANCH	A		O	4	S	9/21/2006	4.619	F	9155	\$13,183,200.00	4
2245220	M	W 57TH ST	AMTRAK 30 ST BRANCH	A		O	3	S	10/26/2006	4.809	F	9100	\$13,104,000.00	4
2245230	M	W 148TH ST PED BRDG	AMTRAK 30 ST BRANCH	A	P	O- PED	5	C	3/22/2006	4.067	F	1100	\$1,584,000.00	9
2245250	M	W 158TH ST	AMTRAK 30 ST BRANCH	A		O	7	S	9/29/2005	6.431	V	29170	\$42,004,800.00	12
2245260	M	W 173RD ST PED BRDG	AMTRAK 30 ST BRANCH	A	P	O- PED	2	C	3/28/2006	4.400	F	1500	\$2,160,000.00	12
2245290	M	W 155TH ST PED BRDG	AMTRAK 30 ST BRANCH	A		O- PED	3	C	3/23/2006	4.262	F	800	\$1,152,000.00	9
2245300	M	INWOOD HILL PK FTBR	AMTRAK 30 ST BRANCH	A	P	O- PED	6	C	3/28/2006	4.174	F	700	\$1,008,000.00	12
2245319	M	E 97TH ST	METRO NORTH MAIN LN	M		O	1	S	11/7/2006	4.627	F	3200	\$4,608,000.00	8
2245330	M	W 41ST ST	AMTRAK 30 ST BRANCH	A		O	3	S	9/23/2006	4.388	F	6200	\$8,928,000.00	4
2245340	M	W 50TH ST	AMTRAK 30 ST BRANCH	A		O	2	S	10/4/2006	4.574	F	4100	\$5,904,000.00	4
2245350	M	W 54TH ST	AMTRAK 30 ST BRANCH	A		O	2	S	10/27/2006	5.540	G	4700	\$6,768,000.00	4
2245360	M	W 55TH ST	AMTRAK 30 ST BRANCH	A		O	2	S	12/7/2006	5.441	G	4300	\$6,192,000.00	4
2245370	M	W 56TH ST	AMTRAK 30 ST BRANCH	A		O	2	S	12/7/2006	5.529	G	4400	\$6,336,000.00	4
2245380	M	E 66TH ST	PED WALK N. OF ZOO		P	O	1	S	3/6/2006	5.000	G	1500	\$2,160,000.00	8
2245420	M	W 65TH ST E.B.	BRIDLE PATH W END			O	1	S	3/13/2006	4.900	F	1600	\$2,304,000.00	64
2245440	M	W 40TH ST	AMTRAK 30 ST BRANCH	A		O	4	S	9/19/2006	3.986	F	9400	\$13,536,000.00	4
2245460	M	PARK AVE S.B.	E 45TH ST			O	1	S	6/9/2006	4.514	F	2400	\$3,456,000.00	5
2245470	M	PARK AVE N.B	E 45TH ST			O	1	S	6/7/2006	4.865	F	2400	\$3,456,000.00	5
2245480	M	TO GWB OPP W 171ST ST	RIVERSIDE DRIVE			O	1	S	5/23/2006	5.143	G	10800	\$15,552,000.00	12
2246000	M	WEST DRIVE	PED BET 61ST & 62ST		P	O	1	S	3/3/2006	5.267	G	2500	\$3,600,000.00	64
2246010	M	FTBRG OPP 62ND ST	BRIDLE PATH		P	O- PED	1	C	9/18/2006	4.894	F	1026	\$1,477,440.00	64
2246030	M	PEDESTRIAN BRIDGE	POND		P	O- PED	1	C	6/27/2006	4.172	F	1400	\$2,016,000.00	64
2246040	M	EAST DR AT CNTRL PARK	PEDESTRIAN WALK		P	O	1	C	6/23/2006	4.400	F	1200	\$1,728,000.00	5
2246050	M	CENTRAL DRIVE	PED OPP 63RD ST		P	O	1	S	3/8/2006	4.867	F	2000	\$2,880,000.00	64
2246069	M	EAST DRIVE	PEDESTRIAN WALK		P	O	1	S	3/14/2006	4.500	F	2700	\$3,888,000.00	64
2246070	M	CPK UNDER CENTR DR	OPP 65TH ST-IN E&W		P	O	1	C	7/6/2006	4.367	F	1200	\$1,728,000.00	64
2246080	M	WEST DRIVE	BRIDLE PATH @ 64TH ST		P	O	1	S	2/27/2006	4.667	F	2000	\$2,880,000.00	64
2246090	M	PED BRDG OPP 65 ST	TRANSVERSE RD #1		P	O- PED	1	C	4/8/2006	4.655	F	2300	\$3,312,000.00	64
2246100	M	CENTRAL DRIVE	TRANSVERSE RD #1		P	O	1	S	4/21/2006	4.200	F	6000	\$8,640,000.00	64
2246110	M	EAST DRIVE	TRANSVERSE RD #1		P	O	1	S	4/21/2006	4.633	F	6000	\$8,640,000.00	64
2246120	M	WEST DRIVE	TRANSVERSE RD #1		P	O	1	S	4/21/2006	4.833	F	7900	\$11,376,000.00	64
2246130	M	CENTRAL PARK	UNDER EAST DRIVE		P	O	1	C	6/15/2006	4.233	F	1200	\$1,728,000.00	64
2246140	M	72ND ST ENT TO W DR	BRIDLE PATH		P	O	1	S	3/6/2006	4.500	F	3600	\$5,184,000.00	64
2246150	M	72ND ST CROSS DR	NEAR CONCERT GRNDS		P	O	3	S	5/10/2006	5.088	G	7300	\$10,512,000.00	64
2246160	M	PED BET 73ST&74ST	THE LAKE		P	WO- PED	1	C	11/30/2005	5.000	G	1655	\$2,383,200.00	64
2246170	M	EAST DRIVE	PED WALK @ 73RD ST		P	O	1	S	3/23/2006	5.056	G	1900	\$2,736,000.00	64
2246230	M	EAST DRIVE	TRANSVERSE RD #2		P	O	1	S	4/21/2006	4.600	F	6500	\$9,360,000.00	64
2246240	M	WEST DRIVE	TRANSVERSE RD #2		P	O	1	S	4/21/2006	4.167	F	7200	\$10,368,000.00	64
2246250	M	EAST DRIVE	TRANSVERSE RD #3		P	O	1	S	3/30/2006	4.433	F	5100	\$7,344,000.00	64
2246260	M	WEST DRIVE	TRANSVERSE RD #3		P	O	1	S	3/22/2006	4.800	F	5100	\$7,344,000.00	64
2246270	M	EAST DRIVE	TRANSVERSE RD #4		P	O	1	S	4/25/2006	3.967	F	7000	\$10,080,000.00	64
2246280	M	WEST DRIVE	TRANSVERSE RD #4		P	O	1	S	4/25/2006	4.033	F	4700	\$6,768,000.00	64

INVENTORY SORTED BY B.I.N.														
BIN	BO RO	FEATURE CARRIED	FEATURE CROSSED	RAIL ROAD	OTHR OWNR	TYPE	SPANS	R T N G S R C	INSPECTION DATE	RATING	VRB L RTN G	DECK AREA	REPLACEMENT COST	CD

2246320	M	FTBRG OPP 77TH ST	THE LAKE		P	WO- PED	3	C	10/23/2006	4.231	F	1125	\$1,620,000.00	64
2246330	M	WEST DRIVE	FEEDER TO LAKE		P	WO	1	S	3/15/2006	5.000	G	2019	\$9,648,000.00	64
2246340	M	PED WALK OPP 77ST	STREAM TO LAKE		P	WO- PED	4	C	11/28/2006	4.548	F	455	\$655,200.00	64
2246350	M	CNTRL PK OVER E DRIVE	S OF CLEOPATRAS NDL		P	O	1	C	6/20/2006	4.400	F	750	\$1,080,000.00	64
2246360	M	WEST DRIVE	PED WALK OPP 82 ST		P	O	1	S	3/15/2006	5.273	G	3100	\$4,464,000.00	64
2246380	M	PED WALK OPP 86ST	BRIDLE PATH		P	O- PED	1	C	11/14/2006	4.224	F	714	\$1,028,160.00	64
2246390	M	PED WALK OPP 86ST	BRIDLE PATH		P	O- PED	3	C	11/16/2006	4.192	F	1095	\$1,576,800.00	64
2246400	M	E FOOTBRIDGE	TRANSVERSE RD #2		P	O- PED	1	C	4/1/2006	4.233	F	3700	\$5,328,000.00	64
2246410	M	TRANSVERSE RD. #1	PED WALK NEAR 5 AV		P	O	1	S	3/31/2006	4.364	F	1739	\$2,504,160.00	8
2246430	M	WEST DRIVE	PED OPP 109TH ST		P	O	1	S	3/24/2006	4.250	F	1200	\$1,728,000.00	64
2246440	M	PED IN CTR OF PK	TRANSVERSE RD NO.2		P	O- PED	1	C	4/1/2006	4.110	F	5900	\$8,496,000.00	64
2246450	M	79 ST ENTR TO E DR	PED PATH OPP 77TH ST		P	O- PED	1	C	2/15/2006	4.320	F	5000	\$7,200,000.00	64
2246460	M	77 ST ENTR TO W DR	PED PATH OPP 77TH ST		P	O	2	S	3/7/2006	4.368	F	5800	\$8,352,000.00	64
2246470	M	EAST DRIVE	THE LOCH		P	WO	1	S	3/23/2006	4.533	F	1100	\$1,584,000.00	64
2246489	M	W 181 ST	RAMP TO WASH BR			O	1	S	3/7/2006	4.633	F	8200	\$11,808,000.00	12
2246490	M	A.C. POWELL BLVD N.B.	A.C. POWELL BLVD			O	1	S	3/28/2006	4.020	F	5600	\$8,064,000.00	10
2246500	M	FORT TRYON PLACE	ENTR FROM RIVERSIDE DR		P	O	1	S	4/6/2006	4.333	F	6600	\$9,504,000.00	12
2246510	M	CORBIN PL OVERPASS	CORBIN PLACE		P	O	1	S	3/7/2006	5.000	G	2200	\$3,168,000.00	12
2246540	M	E 34TH ST	PARK AVE TUNNEL			OT	1	S	8/24/2006	4.117	F	36200	\$52,128,000.00	5
2246550	M	PARK AVE VIADUCT	E 42ND ST			O	10	S	12/12/2006	4.448	F	22150	\$31,896,000.00	6
2246560	M	TUDOR CITY PLACE	E 42ND ST			O	1	S	4/10/2006	5.133	G	6600	\$9,504,000.00	6
2246570	M	UNITED NATIONS PL	FIRST AVE TUNNEL			OT	2	S	8/4/2006	4.843	F	95000	\$136,800,000.00	6
2246580	M	HIGH BRIDGE PDOVP	87I - HARLEM RIVER		P	WA- PED	11	P	10/1/1985	5.651	G	34100	\$49,125,600.00	12
2246600	M	W 176TH ST PED BRDG	APPROACH TO G.W.B.			O- PED	1	C	12/26/2006	4.517	F	1200	\$1,728,000.00	12
2246620	M	PEDESTRIAN BRIDGE	E 128TH ST			O- PED	18	C	9/8/2006	4.453	F	2300	\$3,312,000.00	11
2246660	M	RIVERSIDE DRIVE	W 125TH ST & OTHERS			O	27	S	7/18/2005	4.389	F	148300	\$213,552,000.00	9
2246670	M	W 134 ST VIADUCT	RIVERSIDE DRIVE			O	4	S	10/14/2005	4.944	F	7500	\$10,800,000.00	9
2246690	M	ISHAM PK VEHICULR	HARLEM RIVER INLET		P	O	1	S	6/21/2006	6.261	V	911	\$1,311,840.00	12
2246700	M	ISHM PK PEDESTRN	HARLEM RV INLET		P	WO- PED	1	C	11/20/2006	4.140	F	285	\$410,400.00	12
2246710	M	W 153 ST	A.C. POWELL BLVD			O	1	S	3/28/2006	4.093	F	3082	\$4,438,080.00	10
2246720	M	RIVERSIDE DRIVE	W 158TH ST	A		O	77	S	11/18/2005	3.639	F	181400	\$261,216,000.00	9
2246970	M	RIVERSIDE DRIVE	W 96TH ST			O	3	S	6/21/2005	5.500	G	10600	\$15,264,000.00	7
2246980	M	RIVERSIDE DRIVE	W 138TH ST			O	1	S	3/27/2006	4.900	F	6700	\$9,648,000.00	9
2246990	M	129 - 130 ST PED BRDG	RAMP OFF 3RD AVE			O- PED	1	C	11/17/2006	4.545	F	500	\$720,000.00	11
2247020	Q	94TH ST PED BRDG	LIRR N SIDE DIV	L		O- PED	5	C	12/6/2006	4.030	F	500	\$720,000.00	4
2247040	Q	UNION ST	LIRR N SIDE DIV	L		O	1	S	6/20/2005	6.391	V	3313	\$4,770,720.00	7
2247050	Q	BOWNE AVE	LIRR N SIDE DIV	L		O	1	S	8/28/2006	5.490	G	4974	\$7,162,560.00	7
2247060	Q	PARSONS BLVD	LIRR N SIDE DIV	L		O	1	S	8/29/2006	5.176	G	4200	\$6,048,000.00	7
2247070	Q	147TH ST	LIRR N SIDE DIV	L		O	1	S	6/21/2005	5.627	G	2800	\$4,032,000.00	7
2247080	Q	149TH ST	LIRR N SIDE DIV	L		O	1	S	6/21/2005	4.776	F	4100	\$5,904,000.00	7
2247090	Q	149TH PLACE	LIRR N SIDE DIV	L		O	2	S	6/22/2005	5.316	G	4300	\$6,192,000.00	7
2247100	Q	150TH ST	LIRR N SIDE DIV	L		O	2	S	6/23/2005	6.588	V	7830	\$11,275,200.00	7
2247110	Q	MURRAY ST	LIRR N SIDE DIV	L		O	1	S	6/23/2005	5.556	G	4000	\$5,760,000.00	7
2247120	Q	WOODSIDE AVE	LIRR MAIN LINE	L		O	3	S	7/27/2005	4.444	F	14900	\$21,456,000.00	2
2247130	Q	CORPORAL KENNEDY ST	LIRR N SIDE DIV	L		O	1	S	7/29/2005	6.235	V	3379	\$4,865,760.00	11
2247140	Q	BELL BLVD	LIRR N SIDE DIV	L		O	1	S	6/24/2005	5.814	G	4320	\$6,220,800.00	11
2247150	Q	65TH ST	LIRR N SIDE DIV	L		O	3	S	7/27/2005	6.375	V	6344	\$9,135,360.00	2
2247160	Q	65TH PLACE	LIRR N SHR DIV	L		O	3	S	7/26/2005	6.471	V	8381	\$12,068,640.00	2
2247170	Q	DOUGLASTON PKWY	LIRR N SIDE DIV	L		O	3	S	8/30/2006	4.949	F	6300	\$9,072,000.00	11
2247180	Q	GRAND AVE	LIRR MAIN LINE	L		O	3	S	10/6/2006	4.849	F	7415	\$10,677,600.00	4
2247190	Q	55TH AVE PED BRDG	LIRR MAIN LINE	L		O- PED	3	C	11/30/2006	4.360	F	13000	\$18,720,000.00	4
2247220	Q	80TH ROAD	LIRR MAIN LINE	L		O	3	S	7/28/2005	4.857	F	4100	\$5,904,000.00	9
2247230	Q	82ND AVE	LIRR MAIN LINE	L		O	3	S	7/29/2005	5.377	G	4100	\$5,904,000.00	9
2247240	Q	LEFFERTS BLVD	LIRR MAIN LINE	L		O	3	S	7/29/2005	5.917	G	5460	\$7,862,400.00	9
2247260	Q	JACKSON AVE	LIRR,AMT,CON NE	L		O	1	S	11/20/2006	6.183	V	4517	\$6,504,480.00	2
2247270	Q	21ST STREET	CONRAIL	C		O	6	S	8/10/2005	5.528	G	17590	\$25,329,600.00	2
2247290	Q	49TH AVE	LIRR,AMT,CON NE	L		O	5	S	11/27/2006	4.097	F	20400	\$29,376,000.00	2
2247300	Q	THOMPSON AVE	AMTRAK YARD	L		O	14	S	10/16/2006	5.264	G	61280	\$88,243,200.00	2
2247310	Q	QUEENS BLVD	AMTRAK & LIRR YARD	L		O	19	S	10/11/2006	6.577	V	92400	\$133,056,000.00	2
2247320	Q	HONEYWELL ST	AMTRAK & LIRR YARD	AL		O	22	S	12/16/2005	6.236	V	99036	\$142,611,840.00	2
2247330	Q	39TH ST (NORTH)	SUNNYSIDE YARDS	AL		O	14	S	12/12/2005	6.556	V	48200	\$69,408,000.00	2

INVENTORY SORTED BY B.I.N.														
BIN	BO RO	FEATURE CARRIED	FEATURE CROSSED	RAIL ROAD	OTHR OWNR	TYPE	SPANS	R T N G S R C	INSPECTION DATE	RATING	VRB L RTN G	DECK AREA	REPLACEMENT COST	CD

2247370	Q	37TH AVE	CONRAIL HELLGATE	C		O	1	S	8/4/2005	4.818	F	5300	\$7,632,000.00	2
2247380	Q	ROOSEVELT AVE	CONRAIL HELLGATE	C		O	2	S	9/12/2006	4.958	F	5200	\$7,488,000.00	2
2247390	Q	41ST AVE	CONRAIL HELLGATE	C		O	2	S	8/8/2005	4.942	F	4400	\$6,336,000.00	2
2247400	Q	WOODSIDE AVE	CONRAIL	C		O	1	S	8/12/2005	5.067	G	8200	\$11,808,000.00	2
2247410	Q	43RD AVE	CONRAIL	C		O	1	S	8/22/2005	5.033	G	4800	\$6,912,000.00	2
2247420	Q	44TH AVE	CONRAIL	C		O	1	S	8/22/2005	5.033	G	5100	\$7,344,000.00	2
2247430	Q	45TH AVE	CONRAIL	C		O	1	S	8/23/2005	5.510	G	2400	\$3,456,000.00	2
2247440	Q	GRAND AVE	CONRAIL	C		O	1	S	8/23/2005	6.483	V	3280	\$4,723,200.00	5
2247450	Q	57TH AVE	CONRAIL	C		O	1	S	8/24/2005	6.195	V	2248	\$3,237,120.00	5
2247460	Q	CALDWELL AVE	CONRAIL	C		O	1	S	9/6/2006	6.194	V	2243	\$3,229,920.00	5
2247470	Q	ELIOT AVE	CONRAIL	C		O	1	S	8/24/2005	5.250	G	3600	\$5,184,000.00	5
2247480	Q	JUNIPER BLVD SO	CONRAIL	C		O	1	S	8/30/2005	5.417	G	9000	\$12,960,000.00	5
2247490	Q	69TH ST JUNPR BLVD	CONRAIL	C		O	1	S	9/6/2006	5.362	G	6175	\$8,892,000.00	5
2247500	Q	METROPOLITAN AVE	CONRAIL	C		O	1	S	8/30/2005	4.167	F	18650	\$26,856,000.00	5
2247530	Q	ANDREWS AVE	LIRR MONTAUK DIV	L		O	1	S	6/20/2005	7.000	V	1765	\$4,608,000.00	5
2247540	Q	60TH ST	LIRR MONTAUK DIV	L		O	2	S	7/18/2005	5.264	G	5340	\$7,689,600.00	5
2247550	Q	ELIOT AVE	LIRR MONTAUK DIV	L		O	2	S	6/21/2005	5.894	G	9550	\$13,752,000.00	5
2247570	Q	80TH ST	71ST TO 77TH AVE	L		O	5	S	9/27/2006	5.169	G	11725	\$16,884,000.00	5
2247590	Q	FOREST PARK DRIVE	LIRR MONTAUK DIV	L	P	O	5	S	10/2/2006	5.509	G	6000	\$8,640,000.00	9
2247600	Q	PARK LANE SOUTH	LIRR MONTAUK DIV	AL		O	1	S	9/7/2006	6.983	V	3024	\$4,354,560.00	9
2247620	Q	MYRTLE AVE	ABANDONED LIRR	L		O	3	S	1/11/2006	5.111	G	6725	\$9,684,000.00	4
2247630	Q	PED BRG NEAR UNION TPK	ABANDONED LIRR			O-PED	8	C	6/22/2006	5.422	G	900	\$1,296,000.00	5
2247640	Q	39 ST (SOUTH)	AMTRAK & LIRR YARD	AL		O	9	S	12/15/2005	6.125	V	34100	\$49,104,000.00	2
2247650	Q	60TH RD PED BRDG	LIRR MAIN LINE	L		O-PED	3	C	11/29/2006	4.934	F	2293	\$3,301,920.00	5
2247660	Q	FOREST PARK DRIVE	ABANDONED LIRR	L	P	O	6	S	1/12/2006	5.381	G	10000	\$14,400,000.00	9
2247680	Q	221ST ST	LIRR N SIDE DIV	L		O	3	S	6/24/2005	6.000	G	6050	\$8,712,000.00	11
2248019	Q	WOODHAVEN BLVD	ATLANTIC AVE			O	3	S	6/6/2006	4.417	F	19400	\$27,936,000.00	9
2248020	Q	WHITELAW PED BRDG	CONDUIT AVE			O-PED	7	C	12/26/2006	4.887	F	5500	\$7,920,000.00	10
2248039	Q	CROSS BAY BLVD	CONDUIT BLVD			O	2	S	6/1/2005	6.444	V	16544	\$23,823,360.00	10
2248040	Q	LINDEN BLVD	CONDUIT AVE			O	1	S	6/22/2006	5.233	G	3352	\$4,826,880.00	10
2248059	Q	MOTOR PKWY (PED)	FRANCIS LEWIS BLD		P	O-PED	2	C	9/12/2006	4.708	F	2756	\$3,968,640.00	8
2248060	Q	MOTOR PKWY (PED)	BELL BLVD		P	O-PED	2	C	9/18/2006	4.542	F	2648	\$3,813,120.00	11
2248070	Q	MOTOR PKWY (PED)	SPRINGFIELD BLVD		P	O-PED	3	C	9/12/2006	4.597	F	2940	\$4,233,600.00	11
2248080	Q	MOTOR PKWY (PED)	HOLLIS COURT BLVD		P	O-PED	3	C	11/17/2006	5.000	G	2670	\$3,844,800.00	8
2248090	Q	FLSHG MDW PK PED.	LAWRENCE STREET		P	O-PED	3	C	11/30/2006	4.736	F	8418	\$12,121,920.00	7
2248100	Q	MOTOR PKWY (PED)	73RD AVE		P	O-PED	3	C	3/18/2005	4.750	F	2640	\$3,801,600.00	8
2248110	Q	MOTOR PKWY (PED)	ALLEY PK PED WALK		P	O-PED	1	C	7/14/2006	5.000	G	963	\$1,386,720.00	13
2248129	Q	UNION TPKE	CREEDMOORE HOSP RD			O	1	S	6/3/2005	4.867	F	3500	\$5,040,000.00	13
2248130	Q	FLUSHING MEADW PK	WILLOW LK&76TH RD		P	WO-PED	4	C	4/20/2002	1.000	P	1891	\$2,723,040.00	81
2248140	Q	FLUSHING MEADW PK	STREAM N OF LIE		P	WO-PED	5	C	10/2/2006	4.880	F	4102	\$5,906,880.00	81
2248159	Q	WOODHAVEN BLVD	QUEENS BLVD			O	2	S	8/9/2006	4.288	F	11500	\$16,560,000.00	6
2248160	Q	ELLIOT AVE	QUEENS BLVD			O	2	S	8/9/2006	4.922	F	13785	\$19,850,400.00	12
2248200	Q	RUST ST	FLUSHING AVE			O	1	S	7/11/2005	5.078	G	2940	\$4,233,600.00	5
2248220	Q	FLUSHING AV SERVICE	FLUSHING AVE			O	1	S	7/11/2005	5.125	G	2940	\$4,233,600.00	5
2248230	Q	BEACH CHANNEL DR WB	BEACH CHANNEL DR EB			O	1	S	7/7/2005	4.400	F	3600	\$5,184,000.00	84
2248240	Q	SERVICE RD TURNAROUND	OVER FLUSHING AVE			O	1	S	7/11/2005	5.250	G	2940	\$4,233,600.00	5
2248250	Q	102ND ST	HAWTREE BASIN			WO	3	S	7/21/2005	6.456	V	4900	\$7,056,000.00	10
2248260	Q	FLUSHING MEADW PARK	MEADOW LAKE & 69TH RD		P	WO	5	S	5/26/2006	4.855	F	4200	\$6,048,000.00	81
2248280	Q	HIGHLAND PK PED.	PEDESTRIAN PATH		P	O-PED	1	C	11/29/2006	3.667	F	1856	\$2,672,640.00	5
2248299	Q	INTER PKWY-UNION TPK	AUSTIN ST			O	1	S	5/30/2006	4.250	F	5900	\$8,496,000.00	9
2248300	Q	71ST AVE	COOPER AVE			O	1	S	6/8/2005	4.458	F	2800	\$4,032,000.00	5
2248340	Q	FOREST PARK DR	MYRTLE AVE		P	O	3	S	6/7/2005	4.984	F	5100	\$7,344,000.00	9
2248369	Q	ROCKAWAY BLVD	THURSTON BASIN			WO	2	S	7/19/2005	5.158	G	6000	\$8,640,000.00	83
2248379	Q	FLUSHING MW PK RD	AQUACADE LAKE		P	WO-PED	5	C	3/7/2006	5.000	G	6321	\$9,102,240.00	81
2249040	R	TOMPKINS AVE	B&O RR (ABANDONED)			O	1	S	4/4/2006	6.234	V	5096	\$7,338,240.00	1
2249070	R	JOHN ST	B&O RAILROAD	O		O	3	C	12/4/2006	5.648	G	5800	\$8,352,000.00	1
2249090	R	MORNINGSTAR ROAD	B&O RAILROAD	O		O	4	S	4/20/2005	5.169	G	7900	\$11,376,000.00	1
2249100	R	GRANITE AVE	B&O RAILROAD	O		O	4	S	3/21/2006	6.034	V	7300	\$10,512,000.00	1
2249110	R	LAKE AVE	B&O RAILROAD	O		O	3	S	4/12/2005	5.370	G	5900	\$8,496,000.00	1
2249120	R	SIMONSON AVE	B&O RAILROAD	O		O	3	S	4/22/2005	6.093	V	5819	\$8,379,360.00	1
2249130	R	VAN NAME AVE	B&O RAILROAD	O		O	3	S	4/13/2006	5.254	G	5474	\$7,882,560.00	1
2249140	R	VAN PELT AVE	B&O RAILROAD	O		O	3	S	4/15/2005	5.780	G	5000	\$7,200,000.00	1
2249160	R	DE HART AVE	B&O RAILROAD	O		O	4	S	4/19/2005	6.500	V	6700	\$9,648,000.00	1
2249170	R	UNION AVE	B&O RAILROAD	O		O	4	S	4/26/2005	5.426	G	6500	\$9,360,000.00	1
2249180	R	HARBOR ROAD	B&O RAILROAD	O		O	4	S	5/9/2005	6.356	V	6615	\$9,525,600.00	1

INVENTORY SORTED BY B.I.N.														
BIN	BO RO	FEATURE CARRIED	FEATURE CROSSED	RAIL ROAD	OTHR OWNR	TYPE	SPANS	R T N G S R C	INSPECTION DATE	RATING	VRB RTN G	DECK AREA	REPLACEMENT COST	CD

2249200	R	SOUTH AVE	B&O RAILROAD	O		O	3	S	10/3/2005	6.927	V	8322	\$11,983,680.00	1
2249210	R	MAIN ST PED BRDG	SIRT SOUTH SHORE	S		O- PED	9	C	3/24/2006	4.481	F	400	\$576,000.00	3
2249230	R	TRACY AVE PED BRDG	SIRT SOUTH SHORE	S		O- PED	9	C	4/19/2006	3.920	F	200	\$288,000.00	3
2249240	R	ARTHUR KILL ROAD	SIRT SOUTH SHORE	S		O	1	S	11/1/2006	4.759	F	3700	\$5,328,000.00	3
2249250	R	BETHEL AV PED BRDG	SIRT SOUTH SHORE	S		O- PED	12	C	3/21/2005	3.418	F	500	\$720,000.00	3
2249269	R	PAGE AVE	SIRT SOUTH SHORE	S		O	4	S	10/7/2005	6.306	V	30420	\$43,804,800.00	3
2249270	R	RICHMMD VALLY ROAD	SIRT SOUTH SHORE	S		O	4	S	10/5/2005	5.284	G	9300	\$13,392,000.00	3
2249280	R	COZZINS BLVD PED BRDG	SIRT SOUTH SHORE	S		O- PED	7	C	4/19/2006	4.294	F	200	\$288,000.00	3
2249290	R	SEGUINE AVE	SIRT SOUTH SHORE	S		O	1	S	10/10/2005	6.016	V	2200	\$3,168,000.00	3
2249300	R	HUGUENOT AVE	SIRT SOUTH SHORE	S		O	2	S	10/4/2005	4.924	F	4900	\$7,056,000.00	3
2249320	R	ALBEE AVE	SIRT SOUTH SHORE	S		O	3	S	10/11/2005	4.623	F	6500	\$9,360,000.00	3
2249330	R	ANNADALE ROAD	SIRT SOUTH SHORE	S		O	2	S	10/14/2005	4.409	F	4500	\$6,480,000.00	3
2249350	R	NELSON AVE PED BRDG	SIRT SOUTH SHORE	S		O- PED	3	C	4/13/2006	4.725	F	300	\$432,000.00	3
2249360	R	GIFORDS LANE	SIRT SOUTH SHORE	S		O	1	S	10/31/2006	5.781	G	3042	\$4,380,480.00	3
2249370	R	GREAVES AVE	SIRT SOUTH SHORE	S		O	1	S	10/17/2005	6.750	V	3950	\$5,688,000.00	3
2249380	R	GUYON AVE	SIRT SOUTH SHORE	S		O	3	S	10/18/2005	4.869	F	6900	\$9,936,000.00	3
2249390	R	CEDARVIEW AVE PED BRDG	SIRT SOUTH SHORE	S		O- PED	5	C	3/21/2006	4.615	F	600	\$864,000.00	3
2249400	R	BEACH AVE	SIRT SOUTH SHORE	S		O	2	S	10/24/2005	5.697	G	3700	\$5,328,000.00	2
2249410	R	ROSS AVE	SIRT SOUTH SHORE	S		O	2	S	10/26/2005	5.500	G	3800	\$5,472,000.00	2
2249420	R	ROSE AVE	SIRT SOUTH SHORE	S		O	2	S	11/4/2005	5.712	G	3800	\$5,472,000.00	2
2249430	R	NEW DORP LANE	SIRT SOUTH SHORE	S		O	2	S	10/21/2005	4.972	F	7600	\$10,944,000.00	2
2249440	R	BANCROFT AVE	SIRT SOUTH SHORE	S		O	3	S	10/21/2005	5.492	G	5900	\$8,496,000.00	2
2249450	R	FREMONT AVE PED BRDG	SIRT SOUTH SHORE	S		O- PED	3	C	5/14/2004	4.411	F	800	\$1,152,000.00	2
2249460	R	LINCOLN AVE	SIRT SOUTH SHORE	S		O	1	S	10/27/2005	5.483	G	4500	\$6,480,000.00	2
2249470	R	MIDLAND AVE	SIRT SOUTH SHORE	S		O	1	S	10/28/2005	5.603	G	3000	\$4,320,000.00	2
2249480	R	FINGERBOARD ROAD	SIRT SOUTH SHORE	S		O	2	S	10/31/2005	6.708	V	5100	\$7,344,000.00	2
2249490	R	CLOVE ROAD	SIRT SOUTH SHORE	S		O	3	S	10/31/2006	6.097	V	5270	\$7,588,800.00	2
2249510	R	TOMPKINS AVE	WILLOW AVE, SIRT	S		O	2	S	10/20/2006	5.537	G	5378	\$7,744,320.00	1
2249520	R	HANNAH ST	SIRT SOUTH SHORE	S		O	10	S	12/7/2005	4.983	F	10020	\$14,428,800.00	1
2249530	R	MINTHORNE ST PED BRDG	SIRT SOUTH SHORE	S		O- PED	26	C	7/12/2006	4.851	F	1600	\$2,304,000.00	1
2249580	R	BELFIELD AVE PED BRDG	SIRT SOUTH SHORE	S		O- PED	5	C	4/11/2006	5.110	G	400	\$576,000.00	3
2249710	R	WEST FOOTBRIDGE	CLOVE LAKE		P	WO- PED	2	C	11/21/2005	4.296	F	899	\$1,294,560.00	1
2249720	R	EAST FOOTBRIDGE	CLOVE LAKE		P	WO- PED	2	C	11/21/2005	4.296	F	899	\$1,294,560.00	1
2249730	R	BRIDGE OVER DAM	N.END CLOVE LAKE		P	WO- PED	1	C	11/30/2006	5.108	G	972	\$1,399,680.00	1
2249760	R	MARTLINGS AVE	RICHMOND LAKE DAM			WO	2	S	5/12/2005	4.867	F	7000	\$10,080,000.00	1
2249770	R	S OF BROOKS LAKE	STREAM IN PARK		P	WO- PED	3	C	12/22/2006	4.796	F	696	\$1,002,240.00	1
2249780	R	FOOTBRIDGE	BROOKS LAKE DAM		P	WO- PED	1	C	10/31/2006	4.633	F	800	\$1,152,000.00	1
2249790	R	FB S OF FOREST AV	STREAM IN PARK		P	WO- PED	3	C	12/6/2006	5.000	G	658	\$947,520.00	1
2249800	R	FOREST AVE	CLOVE LAKES PK STREAM		P	WO	1	S	9/2/2005	4.633	F	1600	\$2,304,000.00	1
2249810	R	HYLAN BLVD	LEMON CREEK			WO	1	S	2/27/2006	6.406	V	11400	\$16,416,000.00	3
2249820	R	ARTHUR KILL ROAD	ARTHUR KILL STREAM			WO	1	S	4/22/2005	4.122	F	2000	\$2,880,000.00	3
2249840	R	TOMPKINS AVE	GREENFIELD AVE			O	1	S	2/15/2006	5.106	G	2562	\$3,689,280.00	1
2249860	R	SLATER BLVD	NEW CREEK			WO	1	S	4/14/2005	5.673	G	2037	\$2,933,280.00	2
2249870	R	TRAVIS AVE	MAIN CREEK			WO	1	S	8/3/2005	6.100	V	1700	\$2,213,280.00	2
2249880	R	CHELSEA ROAD	SAWMILL CREEK			WO	1	S	4/20/2005	6.833	V	2205	\$3,175,200.00	2
2257569	M	MILLER HIGHWAY	TERRAIN			A	64	S	8/20/2005	4.915	F	264190	\$380,433,600.00	7
2266129	Q	DOUGLSTON PKWY	BCIP			A	1	S	3/24/2006	4.429	F	4400	\$6,336,000.00	11
2266139	Q	DOUGLSTON PKWY	BCIP			A	1	S	3/23/2006	4.633	F	6400	\$9,216,000.00	11
2266149	Q	HEMPSTEAD AVE	CROSS ISLAND PKWY			A	2	S	3/20/2006	4.207	F	9500	\$13,680,000.00	13
2266160	Q	678I SB TO BCIP EB	ACCESS RD FROM 678I			A	1	S	5/15/2006	4.078	F	2300	\$3,312,000.00	7
2266229	M	HHP	PED UNDERPASS @ 148 ST			A	1	S	4/7/2006	5.476	G	1800	\$2,592,000.00	9
2266230	M	HHP	PED UNDERPASS INWD PK			A	1	S	2/27/2006	5.684	G	800	\$1,152,000.00	12
2266240	M	HHP	PED UNDERPASS INWD PK			A	1	S	3/3/2006	5.762	G	1100	\$1,584,000.00	12
2266540	B	BRUCKNER BLVD OVRPAS	133RD - 135TH ST			A	2	S	5/10/2005	4.565	F	32900	\$47,376,000.00	1
226672A	M	W 31ST ST	AMTRAK LAYUP TRACKS	A		O	9	S	12/11/2006	3.619	F	8800	\$12,672,000.00	4
2266770	Q	CROSS ISLAND PKWY	LAURELTON PKWY			A	1	S	4/21/2006	5.250	G	9508	\$13,691,520.00	13
2267130	M	RIVERSIDE DRIVE	W 145TH ST			O	1	S	6/20/2005	5.000	G	5800	\$8,352,000.00	9
2267160	Q	ROOSEVELT AVE	FLUSHING MDW PK ROAD			O	4	S	9/13/2005	4.683	F	7280	\$10,483,200.00	84
2267199	Q	FRANCIS LEWIS BLVD	PARK ROAD			O	1	S	4/11/2005	5.033	G	7085	\$10,202,400.00	8
2267240	M	HRD NB RAMP	HARLEM RIVER DR			A	55	S	11/21/2006	3.083	F	122900	\$176,976,000.00	12
2267250	M	HHP	AMTRAK 30TH ST LINE	A		A	55	S	11/29/2006	3.710	F	40000	\$57,600,000.00	7
2267380	M	WEST STREET	RECTOR ST			AT	1	S	11/4/2005	5.033	G	25760	\$37,094,400.00	1
2267717	M	79 ST PED PLAZA	79 ST BT BASIN GAR		P	A	10	S	4/18/2005	4.593	F	27400	\$39,456,000.00	7

INVENTORY SORTED BY B.I.N.														
BIN	BO RO	FEATURE CARRIED	FEATURE CROSSED	RAIL ROAD	OTHR OWNR	TYPE	SPANS	R T N G S R C	INSPECTION DATE	RATING	VRB L RTN G	DECK AREA	REPLACEMENT COST	CD

2267718	M	79 ST TRAFFIC CIRC	79 ST PED PLAZA		P	A	34	S	6/17/2005	3.934	F	24130	\$34,747,200.00	7
226771A	M	79 ST RAMP TO HHP	79 ST BT BASIN GAR		P	AR	4	S	5/16/2005	4.242	F	3131	\$4,508,640.00	7
226771B	M	79 ST RAMP TO GAR	79 ST BT BASIN GAR		P	AR	21	S	5/24/2005	4.452	F	7114	\$10,244,160.00	7
226771C	M	GAR RAMP TO 79 ST	79 ST BT BASIN GAR		P	AR	21	S	6/16/2005	4.726	F	9095	\$13,096,800.00	7
226771D	M	SB HHP RAMP TO 79 ST	79 ST BT BASIN GAR		P	AR	4	S	5/27/2005	4.645	F	2601	\$3,745,440.00	7
2267860	K	BROOKLYN BR APPROACH	SANDS STREET			O	1	S	5/5/2006	4.607	F	6490	\$9,345,600.00	2
2268350	K	BROOKLYN PROMENADE	278I N.B. (B.Q.E.)		P	A- PED	35	C	8/6/2006	4.118	F	46184	\$66,504,960.00	6
2268480	M	CHAMBERS ST PED BRDG	WEST SIDE HWY			O- PED	10	C	10/3/2005	5.660	G	3344	\$4,815,360.00	1
2268497	K	278I W.B. (B.Q.E.)	FURMAN ST			A	45	S	6/15/2005	4.214	F	78022	\$112,351,680.00	2
2268498	K	278I E.B. (B.Q.E.)	278I W.B. (B.Q.E.)			A	69	S	8/29/2005	4.035	F	120734	\$173,856,960.00	2
2268507	K	278I W.B. (B.Q.E.)	YORK ST			A	6	S	5/12/2005	4.167	F	9380	\$13,507,200.00	2
2268508	K	278I E.B. (B.Q.E.)	278I W.B. (B.Q.E.)			A	11	S	5/4/2005	4.034	F	17956	\$25,856,640.00	2
2268517	K	278I W.B. (B.Q.E.)	FURMAN ST			A	7	S	6/28/2005	4.059	F	10988	\$15,822,720.00	2
2268518	K	278I E.B. (B.Q.E.)	278I W.B. (B.Q.E.)			A	5	S	10/25/2005	4.500	F	8375	\$12,060,000.00	2
2268650	M	FDR NB 42ND TO 49ST	EAST RIVER			A	119	S	9/9/2005	4.264	F	30767	\$44,304,480.00	6
2268760	M	PS-5 PEDESTRIAN BR.	TENTH AVENUE			O- PED	5	C	5/16/2005	5.510	G	1500	\$2,160,000.00	12
2268770	Q	SPRINGFIELD BLVD	EQUES. PATH (ABAND.)			O	1	S	4/27/2005	4.667	F	1470	\$2,116,800.00	13
2268920	R	AMBOY ROAD	LEMON CREEK			WO	1	S	2/27/2006	6.500	V	1310	\$1,886,400.00	3
2268930	M	MORRIS ST PED BRDG	BKLN-BATTERY TUNN PLZ			A- PED	3	C	10/10/2006	4.227	F	1200	\$1,728,000.00	1
2269030	B	MATTHEWSON ROAD	MAC CRACKEN AVE			O	15	S	12/12/2006	4.737	F	14880	\$21,427,200.00	7
2269190	M	W.70TH STREET	AMTRAK	A		O	3	S	10/14/2005	6.417	V	17258	\$24,851,520.00	7
2269210	M	W.68TH STREET	AMTRAK	A		O	3	S	9/28/2005	6.780	V	5382	\$7,750,080.00	7
2269240	M	RIVERSIDE DRIVE	W. 155TH ST			O	1	S	6/20/2005	4.640	F	4397	\$6,331,680.00	9
2269260	K	W. 8TH STREET	SURF AVE.		P	O- PED	39	C	6/13/2006	4.000	F	14742	\$21,228,480.00	13
2269600	K	ERSKINE STREET	BSHP			A	1	S	9/28/2006	6.234	V	8258	\$11,891,520.00	5
2269730	R	PARKING EXIT RAMP	SIRT		F	O	10	S	11/20/2006	4.222	F	20727	\$29,846,880.00	1
2269740	R	BUS STATION NORTH	SIRT		F	O	12	S	11/16/2006	4.880	F	64605	\$93,031,200.00	1
2269750	R	BUS STATION SOUTH	SIRT		F	O	12	S	11/15/2004	4.520	F	154688	\$222,750,720.00	1
2269760	R	NORTH RAMP	SIRT		F	O	9	S	11/28/2006	4.181	F	17589	\$25,328,160.00	1
2269770	R	BUS STA ENTR RAMP	SIRT		F	O	19	S	12/1/2004	4.431	F	39333	\$56,639,520.00	1
2269780	R	PARKING ENTR RAMP	SIRT		F	O	3	S	10/6/2006	4.986	F	8589	\$12,368,160.00	1
2269790	R	BUS STATION EXIT RAMP	SIRT		F	O	7	S	10/12/2006	4.667	F	28721	\$41,358,240.00	1
2269820	M	E 81 ST PED BRIDGE	FDR DRIVE N.B.		P	A- PED	3	C	7/9/2006	3.106	F	900	\$1,296,000.00	8
2270030	B	E 156TH ST	ACCESS TO HOUSING		E D	O	16	S	12/17/2004	3.537	F	49696	\$71,562,240.00	1
2300130	Q	HOOK CREEK	HOOK CREEK BRIDGE			WO	3	S	7/21/2005	6.339	V	18302	\$26,354,880.00	13
7703720	Q	216TH ST PED BRDG	LIRR PORT WASH BRANCH	L		O- PED	6	C	8/2/2004	4.105	F	400	\$576,000.00	11
7705510	Q	167TH ST PED BRDG	LIRR PORT WASH BRANCH	L		O- PED	3	C	11/28/2006	4.020	F	600	\$864,000.00	7
M00001	M	PEDESTRIAN TUNNEL	BROADWAY TO			O- PED	1	C	3/9/2004	5.000	G	2000	\$2,880,000.00	12
M00003	M	HHP ON/OFF RMP-79 WB	PEDESTRIAN PATH			A	1	C	6/12/2006	5.030	G	900	\$1,296,000.00	7
M00004	M	HHP ON/OFF RMP-79 EB	PEDESTRIAN PATH			A	1	C	7/12/2004	4.900	F	900	\$1,296,000.00	7
Q00002	Q	BCIP	PATH OPPOSITE 88TH RD			A	1	C	6/21/2006	4.600	F	1200	\$1,728,000.00	13
787		BRIDGES				4507			SPANS			14479072	\$20,917,307,520.00	

INVENTORY SORTED BY BOROUGH AND COMMUNITY BOARD DISTRICT														
BIN	BO RO	FEATURE CARRIED	FEATURE CROSSED	RAIL ROAD	OTHR OWNR	TYPE	SPANS	R T N G S R C	INSPECTION DATE	RATING	VRB L RTN G	DECK AREA	REPLACEMENT COST	CD
224005B	B	TO BRUCKNER BLVD	RELIEF			OR	5	S	8/3/2005	3.833	F	12100	\$17,424,000.00	1
224006A	B	TO BRUCKNER BLVD	RELIEF			OR	11	S	12/8/2005	6.732	V	11100	\$15,984,000.00	1
2241000	B	WESTCHESTER AVE	CSX TRANS - PT MORRIS	C		O	1	S	7/17/2006	5.128	G	1740	\$2,505,600.00	1
2241010	B	E 156TH STREET	CSX TRANS - PT MORRIS	C		O	1	S	7/18/2006	4.556	F	2400	\$3,456,000.00	1
2241020	B	E 161ST STREET	CSX TRANS - PT MORRIS	C		O	1	S	6/28/2006	6.717	V	12800	\$18,432,000.00	1
2241040	B	THIRD AVE	CSX TRANS - PT MORRIS	C		O	1	S	10/18/2006	4.563	F	2700	\$3,888,000.00	1
2241050	B	E 149TH ST/JACKSON AVE	CSX TRANS - PT MORRIS	C		O	1	S	7/19/2006	4.850	F	65000	\$93,600,000.00	1
2241060	B	ST. MARYS & CONCORD	CSX TRANS - PT MORRIS	C		O	1	S	8/18/2006	5.333	G	4500	\$6,480,000.00	1
2241070	B	WALES AVE	CSX TRANS - PT MORRIS	C		O	1	S	10/20/2006	6.567	V	2535	\$3,650,400.00	1
2241080	B	SOUTHERN BLVD	CSX TRANS - PT MORRIS	C		O	1	S	11/5/2004	4.185	F	3900	\$5,616,000.00	1
2241099	B	BRUCKNER BLVD	CSX TRANS - PT MORRIS	C		O	1	S	10/19/2006	6.383	V	6700	\$9,648,000.00	1
2241129	B	E 149TH ST	AMTRAK - CSX	AC		O	2	S	8/7/2006	4.620	F	12575	\$18,108,000.00	1
2241550	B	E 144TH ST	METRO NORTH RR HAR	M		O	2	S	6/20/2005	6.528	V	8290	\$11,937,600.00	1
2241560	B	E 149TH ST	METRO NORTH RR HAR	M		O	8	S	4/10/2006	4.875	F	27900	\$40,176,000.00	1
2241590	B	CONCOURSE VILL AVE	METRO NORTH RR HAR	M		O	1	S	4/11/2006	4.125	F	17800	\$25,632,000.00	1
2241600	B	E 158TH ST	METRO NORTH RR HAR	M		O	1	S	6/14/2005	5.167	G	3400	\$4,896,000.00	1
2241610	B	E 161ST ST	METRO NORTH RR HAR	M		O	1	S	6/15/2005	5.283	G	6600	\$9,504,000.00	1
2242260	B	EAGLE AVE	E 161ST ST			O	1	S	3/29/2006	5.150	G	2800	\$4,032,000.00	1
2242299	B	GRAND CONCOURSE	E 138TH ST			O	1	S	5/9/2005	4.933	F	9500	\$13,680,000.00	1
2266540	B	BRUCKNER BLVD OVRPAS	133RD - 135TH ST			A	2	S	5/10/2005	4.565	F	32900	\$47,376,000.00	1
2270030	B	E 156TH ST	ACCESS TO HOUSING		E D	O	16	S	12/17/2004	3.537	F	49696	\$71,562,240.00	1
2066671	B	BRUCKNER EXPWY SB	BRONX RIVER			WMA	3	S	7/7/2005	5.222	G	12400	\$17,856,000.00	2
2066672	B	BRUCKNER EXPWY NB	BRONX RIVER			WMA	8	S	7/13/2005	4.716	F	22300	\$32,112,000.00	2
2075351	B	BRUCKNER EXPWY SB	AMTRAK - CSX	AC		A	1	S	8/8/2006	3.625	F	11600	\$16,704,000.00	2
2075352	B	BRUCKNER EXPWY NB	AMTRAK - CSX	AC		A	1	S	9/20/2006	3.266	F	10900	\$15,696,000.00	2
2076929	B	BRUCKNER EXPWY	CSX - HUNTS POINT	C		A	1	S	6/6/2005	4.833	F	3800	\$5,472,000.00	2
2240180	B	WESTCHESTER AVE	BRONX RIVER			WO	1	S	7/1/2005	4.932	F	5476	\$7,885,440.00	2
2241139	B	LEGGETT AVE	AMTRAK - CSX	AC		O	3	S	8/7/2006	4.690	F	28300	\$40,752,000.00	2
2241159	B	LONGWOOD AVE	AMTRAK - CSX	AC		O	2	S	7/25/2006	5.306	G	10625	\$15,300,000.00	2
2241169	B	LAFAYETTE AVE	AMTRAK - CSX	AC		O	1	S	8/8/2006	5.794	G	12000	\$17,280,000.00	2
2241170	B	TIFFANY ST	AMTRAK - CSX	AC		O	1	S	7/6/2005	5.627	G	7267	\$10,464,480.00	2
2241180	B	BARRETTO ST	AMTRAK - CSX	AC		O	1	S	7/10/2006	6.031	V	5313	\$7,650,720.00	2
2241190	B	HUNTS POINT AVE	AMTRAK - CSX	AC		O	1	S	7/24/2006	4.984	F	13700	\$19,728,000.00	2
2241200	B	FAILE ST	AMTRAK - CSX	AC		O	1	S	7/28/2006	5.703	G	6208	\$8,939,520.00	2
2241210	B	BRYANT AVE	AMTRAK - CSX	AC		O	1	S	8/9/2006	3.203	F	5300	\$7,632,000.00	2
2241230	B	WESTCHESTER AVE	AMTRAK - CSX	AC		O	3	S	8/10/2006	6.125	V	15600	\$22,464,000.00	2
2241030	B	E 163RD STREET	CSX TRANS - PT MORRIS	C		O	1	S	5/19/2006	4.778	F	3200	\$4,608,000.00	3
2241110	B	MELROSE AVE	CSX TRANS - PT MORRIS	C		O	8	S	5/23/2005	5.889	G	37854	\$54,509,760.00	3
2241620	B	E 162ND ST	METRO NORTH RR HAR	M		O	1	S	4/5/2006	4.984	F	4700	\$6,768,000.00	3
2241630	B	E 165TH ST	METRO NORTH RR HAR	M		O	1	S	4/3/2006	4.333	F	16400	\$23,616,000.00	3
2241650	B	E 167TH ST	METRO NORTH RR HAR	M		O	1	S	3/13/2006	5.627	G	3363	\$4,842,720.00	3
2241660	B	E 168TH ST	METRO NORTH RR HAR	M		O	1	S	3/14/2006	4.922	F	7700	\$11,088,000.00	3
2241670	B	E 169TH ST	METRO NORTH RR HAR	M		O	1	S	3/15/2006	4.438	F	3300	\$4,752,000.00	3
2241680	B	E 170TH ST	METRO NORTH RR HAR	M		O	1	S	3/16/2006	6.333	V	3150	\$4,536,000.00	3
2241700	B	ST PAULS PL PED BRDG	METRO NORTH RR HAR	M		O- PED	2	C	11/2/2005	5.000	G	600	\$864,000.00	3
2241710	B	CLAREMONT PKWY	METRO NORTH RR HAR	M		O	1	S	3/17/2006	4.422	F	6300	\$9,072,000.00	3
2241720	B	E 173RD ST	METRO NORTH RR HAR	M		O	1	S	3/20/2006	4.938	F	3000	\$4,320,000.00	3
2241740	B	E 175TH ST	METRO NORTH RR HAR	M		O	1	S	3/21/2006	4.031	F	3600	\$5,184,000.00	3
2076640	B	DEPOT PLACE	CONRAIL HUDSON DIV	C		O	11	S	5/30/2006	4.972	F	30192	\$43,476,480.00	4
2241409	B	GRAND CONCOURSE	METRO NORTH RR HUD	MT		O	1	S	4/14/2006	3.828	F	16100	\$23,184,000.00	4
2241410	B	WALTON AVE	METRO NORTH RR HUD	M		O	1	S	4/17/2006	5.328	G	3600	\$5,184,000.00	4
2241420	B	GERARD AVE	METRO NORTH RR HUD	M		O	1	S	4/28/2006	5.922	G	5063	\$7,290,720.00	4
2241430	B	RIVER AVE	METRO NORTH RR HUD	M		O	1	S	6/22/2005	6.281	V	5040	\$7,257,600.00	4
2242200	B	YANKEE STDM PED BRDG	E 153 ST, METRO NORTH	M	P	O- PED	5	C	7/29/2004	4.556	F	4200	\$6,048,000.00	4
2242259	B	GRAND CONCOURSE	E 161ST ST			O	1	S	9/25/2006	3.667	F	24100	\$34,704,000.00	4
2242280	B	GRAND CONCOURSE	E 167TH ST			O	2	S	7/21/2006	4.789	F	42900	\$61,776,000.00	4
2242300	B	GRAND CONCOURSE	E 170TH ST			O	2	S	5/26/2006	4.789	F	39300	\$56,592,000.00	4
2242319	B	GRAND CONCOURSE	E 174TH ST	T		O	1	S	4/4/2006	4.067	F	14900	\$21,456,000.00	4
2242329	B	GRAND CONCOURSE	E 175TH ST	T		O	1	S	8/16/2006	5.067	G	11900	\$17,136,000.00	4
2241460	B	W TREMONT AVE	METRO NORTH RR HUD	M		O	8	S	5/11/2006	4.254	F	12900	\$18,576,000.00	5
2242330	B	GRAND CONCOURSE	E TREMONT AVE			O	1	S	10/20/2005	5.983	G	11700	\$16,848,000.00	5
2242350	B	EAST FORDHAM RD	GRAND CONCOURSE			O	1	S	4/21/2006	4.567	F	10300	\$14,832,000.00	5
2242360	B	GRAND CONCOURSE	BURNSIDE AVE			O	2	S	10/21/2004	4.441	F	8400	\$12,096,000.00	5
2241760	B	E TREMONT AVE	METRO NORTH RR HAR	M		O	1	S	6/16/2005	6.517	V	7300	\$10,512,000.00	6
2241770	B	E 178TH ST PED BRDG	METRO NORTH RR HAR	M		O- PED	1	C	10/31/2005	4.918	F	700	\$1,008,000.00	6

INVENTORY SORTED BY BOROUGH AND COMMUNITY BOARD DISTRICT														
BIN	BO RO	FEATURE CARRIED	FEATURE CROSSED	RAIL ROAD	OTHR OWNR	TYPE	SPANS	R T N G S R C	INSPECTION DATE	RATING	VRB L RTN G	DECK AREA	REPLACEMENT COST	CD
2241780	B	E 179TH ST PED BRDG	METRO NORTH RR HAR	M		O- PED	6	C	11/1/2005	5.695	G	700	\$1,008,000.00	6
2241790	B	E 180TH ST	METRO NORTH RR HAR	M		O	1	S	3/22/2006	4.000	F	5000	\$7,200,000.00	6
2241800	B	E 183TH ST	METRO NORTH RR HAR	M		O	1	S	3/23/2006	4.109	F	3600	\$5,184,000.00	6
2241810	B	E 188TH ST	METRO NORTH RR HAR	M		O	1	S	3/28/2006	4.188	F	5300	\$7,632,000.00	6
2241820	B	E 187TH ST	METRO NORTH RR HAR	M		O	1	S	3/24/2006	4.656	F	3800	\$5,472,000.00	6
2241839	B	E 189TH ST	METRO NORTH RR HAR	M		O	1	S	6/13/2005	6.533	V	43157	\$62,146,080.00	6
2242030	B	CROTONA AVE	BRONX PELHAM PKWY			O	2	S	4/5/2006	5.447	G	7600	\$10,944,000.00	6
2242149	B	E TREMONT AVE	BRONX RIVER			WO	2	S	5/24/2006	4.722	F	12900	\$18,576,000.00	6
2242400	B	E 180TH ST	BRONX RIVER			WO	1	S	10/18/2006	4.810	F	4500	\$6,480,000.00	6
2230287	B	JEROME AVE	MOSHOLU PARKWAY	T		A	3	S	4/28/2005	4.921	F	11800	\$16,992,000.00	7
2241470	B	W FORDHAM RD	METRO NORTH RR HUD	M		O	4	S	6/27/2005	5.806	G	16052	\$23,114,880.00	7
2241489	B	W 225TH ST	CSX TRASP - PUTNAM	C		O	2	S	5/26/2006	5.299	G	10900	\$15,696,000.00	7
2241930	B	BEDFORD PARK BLVD	NYCTA IND YARDS	T		O	4	S	9/5/2006	5.708	G	46300	\$66,672,000.00	7
2241940	B	W 205TH ST	NYCTA IND YARDS	T		O	4	S	9/6/2006	5.625	G	32508	\$46,811,520.00	7
2242340	B	GRAND CONCOURSE	EAST KINGSBRIDGE			O	2	S	10/3/2006	4.714	F	16500	\$23,760,000.00	7
2242370	B	GRAND CONCOURSE	BEDFORD PARK BLVD			O	1	S	4/24/2006	4.765	F	8418	\$12,121,920.00	7
2242380	B	GRAND CONCOURSE	E 204TH ST			O	1	S	5/5/2005	5.391	G	9272	\$13,351,680.00	7
2269030	B	MATTHEWSON ROAD	MAC CRACKEN AVE			O	15	S	12/12/2006	4.737	F	14880	\$21,427,200.00	7
2229440	B	HHP	KAPPOCK ST			A	1	S	9/30/2005	5.069	G	3900	\$5,616,000.00	8
2229450	B	232ND ST	HHP			A	2	S	10/3/2005	4.921	F	4900	\$7,056,000.00	8
2229460	B	236TH ST PED BRDG	HHP			A- PED	3	C	6/26/2006	4.894	F	2500	\$3,600,000.00	8
2229470	B	239TH ST	HHP			A	2	S	5/13/2005	4.263	F	6100	\$8,784,000.00	8
2229480	B	MANHATTAN COLL PKWY	HHP			A	3	S	4/25/2005	5.368	G	6200	\$8,928,000.00	8
2229490	B	246TH ST	HHP			A	2	S	4/21/2005	4.842	F	5600	\$8,064,000.00	8
2229500	B	252ND ST	HHP			A	2	S	2/23/2006	3.947	F	4500	\$6,480,000.00	8
2229510	B	RIVERDALE AVE	HHP			A	2	S	9/14/2005	4.000	F	5200	\$7,488,000.00	8
2229520	B	FIELDSTON ROAD	HHP			A	1	S	9/26/2005	5.500	G	6600	\$9,504,000.00	8
2229530	B	HHP	BROADWAY			A	1	S	9/27/2005	4.574	F	7500	\$10,800,000.00	8
2241490	B	W 230TH ST	CONRAIL (ABANDONED) PUTNAM			O	1	S	3/31/2005	5.844	G	5600	\$8,064,000.00	8
2241509	B	W 231ST ST	CONRAIL (ABANDONED) PUTNAM			O	1	S	10/30/2006	5.059	G	4723	\$6,801,120.00	8
2241510	B	W 233RD ST	CONRAIL (ABANDONED) PUTNAM			O	1	S	4/1/2005	5.275	G	3760	\$5,414,400.00	8
2241520	B	W 234TH ST	CONRAIL (ABANDONED) PUTNAM			O	1	S	4/4/2005	5.412	G	3770	\$5,428,800.00	8
1066510	B	BRUCKNER EXP.(2066510)	WESTCHESTER CREEK			WMA	17	S	11/30/2005	3.701	F	39400	\$56,736,000.00	9
2066720	B	E 174TH ST	SHERIDAN EXPWY/AMTRAK	A		A	13	S	10/17/2006	4.250	F	47430	\$68,299,200.00	9
206672A	B	174TH ST-NTH PED BRDG	895I - SHERIDAN EXPWY			A- PED	4	C	12/28/2005	4.958	F	1800	\$2,592,000.00	9
206672B	B	174TH ST-STH PED BRDG	895I - SHERIDAN EXPWY			A- PED	4	C	12/28/2005	5.292	G	1900	\$2,736,000.00	9
2241269	B	E 177TH ST	AMTRAK - CSX	AC		O	3	S	8/11/2006	5.458	G	16606	\$23,912,640.00	9
2241270	B	EAST TREMONT AVE	AMTRAK - CSX	AC		O	2	S	8/2/2004	5.556	G	22300	\$32,112,000.00	9
2241329	B	WHITE PLAINS ROAD	AMTRAK - CSX	AC		O	1	S	8/17/2006	4.859	F	6900	\$9,936,000.00	9
2241330	B	UNIONPORT ROAD	AMTRAK - CSX	AC		O	1	S	8/17/2006	4.875	F	4400	\$6,336,000.00	9
2242120	B	FTBG N OF RTE 1	BRONX RIVER		P	WO- PED	1	C	6/27/2006	3.884	F	1904	\$2,741,760.00	9
2075820	B	E TREMONT AVE	HUTCHINSON RVR PKWY			A	2	S	11/18/2005	4.472	F	10200	\$14,688,000.00	10
2075837	B	WESTCHESTER AVE	HUTCHINSON RVR PKWY			A	2	S	3/28/2006	4.389	F	15858	\$22,835,520.00	10
2075849	B	BRONX PELHAM PKWY	HUTCHINSON RVR PKWY			A	2	S	7/21/2006	3.974	F	17600	\$25,344,000.00	10
2075859	B	HUTCHINSON RVR PKWY	HUTCHINSON RIVER			WMA	7	S	10/12/2006	4.859	F	60500	\$87,120,000.00	10
2076109	B	BE NB SERVICE RD	HUTCHINSON RVR PKWY			A	2	S	11/4/2005	4.632	F	7800	\$11,232,000.00	10
2076129	B	BE SB SERVICE RD	HUTCHINSON RVR PKWY			A	2	S	2/21/2006	5.105	G	7100	\$10,224,000.00	10
2241390	B	SHORE RD CIRCLE	AMTRAK - CSX	AC		O	2	S	7/11/2006	3.254	F	4800	\$6,912,000.00	10
2241959	B	HUTCHINSON RVR PKWY	AMTRAK - CSX	AC		O	1	S	8/3/2006	5.915	G	15444	\$22,239,360.00	10
2229560	B	BRONX PELHAM PKWY	AMTRAK - CSX	AC		A	3	S	8/15/2006	4.972	F	24591	\$35,411,040.00	11
2241369	B	WILLIAMSBRIDGE RD	AMTRAK - CSX	AC		O	2	S	7/27/2006	4.836	F	10400	\$14,976,000.00	11
2241910	B	GUN HILL ROAD	NYCTA-DYRE AVE LN	T		O	1	S	9/8/2006	6.000	G	75000	\$108,000,000.00	11
1067150	B	NEREID AVE (2241880)	BRONX RIVER PKWY	M		O	10	S	7/8/2005	4.211	F	57750	\$83,160,000.00	12
2229579	B	BOSTON POST ROAD	HUTCHINSON RIVER			WO	14	S	6/24/2005	4.583	F	95700	\$137,808,000.00	12
2241860	B	GUN HILL RD	METRO NORTH RR HAR	M		O	2	S	3/29/2006	4.127	F	9000	\$12,960,000.00	12
2241870	B	E 233RD ST	METRO NORTH RR HAR	M		O	1	S	4/13/2006	4.941	F	7664	\$11,036,160.00	12
2241890	B	E 241ST ST	BRP, METRO NORTH HAR	M		O	28	S	7/22/2005	4.444	F	49500	\$71,280,000.00	12
2241900	B	EASTCHESTER ROAD	NYCTA-DYRE AVE LN	T		O	3	S	9/7/2006	4.417	F	13500	\$19,440,000.00	12
2242071	B	BRONX BLVD S.B.	BRONX RIVER			WO	1	S	5/15/2006	4.700	F	1800	\$2,592,000.00	12
2242072	B	BRONX BLVD N.B.	BRONX RIVER			WO	1	S	5/16/2006	4.833	F	1800	\$2,592,000.00	12
2242081	B	BRONX BLVD S.B.	BRONX RIVER			WO	1	S	5/17/2006	4.467	F	2800	\$4,032,000.00	12
2242082	B	BRONX BLVD N.B.	BRONX RIVER			WO	1	S	5/19/2006	4.467	F	2800	\$4,032,000.00	12
2242430	B	GUN HILL ROAD	BRONX BLVD			O	4	S	5/31/2006	4.912	F	9400	\$13,536,000.00	12
2242440	B	GUN HILL ROAD	BRONX RIVER			WO	1	S	3/22/2006	4.900	F	8700	\$12,528,000.00	12

INVENTORY SORTED BY BOROUGH AND COMMUNITY BOARD DISTRICT														
BIN	BO RO	FEATURE CARRIED	FEATURE CROSSED	RAIL ROAD	OTHR OWNR	TYPE	SPANS	R T N G S R C	INSPECTION DATE	RATING	VRB L RTN G	DECK AREA	REPLACEMENT COST	CD
2242459	B	E 233RD ST	BRONX RIVER			WO	1	S	5/25/2006	4.367	F	7000	\$10,080,000.00	12
2242460	B	E 233RD ST	ENTR RD BNX RVR PKWY			O	1	S	2/10/2006	5.033	G	5300	\$7,632,000.00	12
2229540	B	VAN CRTLDT PARK	HHP		P	A- PED	2	C	10/10/2006	4.875	F	3900	\$5,616,000.00	26
2229550	B	VAN CRTLDT EQUES	HHP		P	A- PED	2	C	9/20/2006	5.000	G	2100	\$3,024,000.00	26
2230290	B	MOSHOLU PARKWAY	EQUESTRIAN PATH			A	1	S	2/3/2006	4.448	F	4300	\$6,192,000.00	26
2230300	B	MOSHOLU PARKWAY	CONRAIL (ABANDONED)	C		A	1	S	10/30/2006	4.229	F	5200	\$7,488,000.00	26
2230310	B	MOSHOLU PARKWAY	SB RAMP TO HHP			A	2	S	12/1/2005	5.135	G	7400	\$10,656,000.00	26
2065629	B	BRONX RVR PKWY	BOSTON RD BX ZOO			A	1	S	7/29/2005	5.000	G	6300	\$9,072,000.00	27
2230250	B	MOSHOLU PARKWAY	BRONX RIVER			WA	5	S	3/20/2006	4.263	F	16300	\$23,472,000.00	27
2230260	B	MOSHOLU PARKWAY	METRO NORTH	M		A	1	S	3/30/2006	5.516	G	8880	\$12,787,200.00	27
2230270	B	MOSHOLU PARKWAY	WEBSTER AVE			A	1	S	4/20/2005	5.703	G	8480	\$12,211,200.00	27
2241259	B	204TH ST PED BRDG	METRO NORTH RR HAR	M	P	O- PED	1	C	7/26/2004	4.121	F	4700	\$6,768,000.00	27
2241840	B	BEDFORD PARK BLVD	METRO NORTH RR HAR	M		O	1	S	4/6/2006	4.594	F	6400	\$9,216,000.00	27
2242010	B	BRONX PELHAM PKWY	BRONX RIVER			WA	1	S	5/23/2006	4.931	F	9200	\$13,248,000.00	27
2242029	B	SOUTHERN BLVD	BRONX PELHAM PKWY			O	2	S	4/5/2006	4.684	F	12900	\$18,576,000.00	27
2242099	B	PARK ROAD (204TH ST)	BRONX RIVER			WO	1	S	7/12/2006	4.793	F	4700	\$6,768,000.00	27
2242100	B	BOTANICAL GARDEN ROAD	TWIN LAKES		P	WO- PED	1	S	5/22/2006	4.900	F	2200	\$3,168,000.00	27
2242110	B	BOSTON ROAD	BRONX RIVER			WO	1	S	5/11/2006	4.273	F	6200	\$8,928,000.00	27
2242210	B	S OF ALLERTON AVE	BRONX RIVER			WO	3	S	6/7/2006	4.763	F	6200	\$8,928,000.00	27
2242220	B	SOUTHERN BLVD	BRONX RIVER			WO	2	S	3/13/2006	4.395	F	4800	\$6,912,000.00	27
2240200	B	SHORE ROAD	HUTCHINSON RIVER			WMO	7	S	9/3/2004	4.597	F	4800	\$6,912,000.00	28
2240210	B	CITY ISLAND ROAD	EASTCHESTER BAY			WO	7	S	12/6/2005	3.500	F	28900	\$41,616,000.00	28
2241380	B	PELHAM BAY PK PED	AMTRAK - CSX	AC	P	O- PED	1	C	11/13/1978	5.109	G	4223	\$6,081,120.00	28
1240090	B M	MACOMBS DAM BRIDGE	HARLEM RIVER			WMO	52	S	6/13/2005	4.169	F	211788	\$304,974,720.00	10
2240089	B M	145TH ST BRIDGE	HARLEM RIVER			WMO	8	S	6/24/2006	3.083	F	56700	\$81,648,000.00	10
2240059	B M	WILLIS AVENUE	HARLEM RIVER			WMO	26	S	10/16/2006	3.292	F	94700	\$136,368,000.00	11
2240069	B M	THIRD AVE BRIDGE	HARLEM RIVER			WMO	14	S	11/2/2006	6.859	V	100232	\$115,128,000.00	11
2240079	B M	MADISON AVE BRIDGE	HARLEM RIVER			WMO	21	S	11/6/2006	4.889	F	80000	\$115,200,000.00	11
2066919	B M	WASHINGTON BRIDGE	HARLEM RIVER			WO	9	S	11/18/2006	4.821	F	128339	\$184,808,160.00	12
2240120	B M	W 207TH/W FORDHAM RD	HARLEM RIVER			WMO	5	S	6/8/2006	5.528	G	31784	\$45,768,960.00	12
2240137	B M	BROADWAY BRIDGE	HARLEM RIVER	T		WMO	3	S	10/3/2005	3.986	F	46848	\$67,461,120.00	12
2240138	B M	NYCTA IRT	HARLEM RVR/BROADWAY	T		WMO	3	S	10/27/2005	4.882	F	19520	\$28,108,800.00	12
2240290	K	METROPOLITAN AVE	ENGLISH KILLS			WMO	5	S	9/7/2005	6.458	V	15245	\$21,952,800.00	1
2230410	K	278I (B.Q.E.)	WASHINGTON ST			A	1	S	4/11/2006	4.563	F	2500	\$3,600,000.00	2
2230420	K	278I (B.Q.E.)	WASHINGTON ST			A	1	S	4/11/2006	4.750	F	2500	\$3,600,000.00	2
2230430	K	278I (B.Q.E.)	PROSPECT ST			A	1	S	1/31/2006	5.533	G	1100	\$1,584,000.00	2
2230440	K	278I (B.Q.E.)	ADAMS ST N.B.			A	1	S	1/18/2006	5.200	G	2700	\$3,888,000.00	2
2230450	K	278I (B.Q.E.)	ADAMS ST S.B.			A	1	S	2/3/2006	4.933	F	2500	\$3,600,000.00	2
2230460	K	278I (B.Q.E.)	PEARL ST			A	1	S	2/10/2006	5.333	G	4500	\$6,480,000.00	2
2230470	K	278I (B.Q.E.)	JAY ST			A	1	S	4/11/2006	4.900	F	5100	\$7,344,000.00	2
2230480	K	278I (B.Q.E.)	PROSPECT ST			A	1	S	3/10/2006	5.093	G	8400	\$12,096,000.00	2
2230490	K	278I (B.Q.E.)	SANDS ST			A	1	S	3/13/2006	5.074	G	12600	\$18,144,000.00	2
2230500	K	278I (B.Q.E.)	RAMP TO BQE EB			A	1	S	3/1/2006	5.100	G	1300	\$1,872,000.00	2
2230510	K	278I (B.Q.E.)	NASSAU ST			A	6	S	3/26/2006	4.236	F	51200	\$73,728,000.00	2
2230857	K	278I (B.Q.E.)	JORALEMON ST			A	1	S	4/26/2006	5.000	G	2100	\$3,024,000.00	2
2230858	K	278I (B.Q.E.)	JORALEMON ST / BQE WB			A	2	S	4/28/2006	4.177	F	5900	\$8,496,000.00	2
2230870	K	COLUMBIA HEIGHTS	278I (B.Q.E.)			A	1	S	4/28/2006	4.500	F	16500	\$23,760,000.00	2
2230887	K	278I W.B. (B.Q.E.)	CADMAN PLAZA			A	2	S	5/1/2006	4.426	F	4500	\$6,480,000.00	2
2230888	K	278I E.B. (B.Q.E.)	CADMAN PLAZA / 278I WB			A	2	S	5/1/2006	5.053	G	4500	\$6,480,000.00	2
2244440	K	SOUTH OF TILLARY ST	NAVY ST			O- PED	1	C	12/7/2006	4.268	F	6200	\$8,928,000.00	2
2267860	K	BROOKLYN BR APPROACH	SANDS STREET			O	1	S	5/5/2006	4.607	F	6490	\$9,345,600.00	2
2268497	K	278I W.B. (B.Q.E.)	FURMAN ST			A	45	S	6/15/2005	4.214	F	78022	\$112,351,680.00	2
2268498	K	278I E.B. (B.Q.E.)	278I W.B. (B.Q.E.)			A	69	S	8/29/2005	4.035	F	120734	\$173,856,960.00	2
2268507	K	278I W.B. (B.Q.E.)	YORK ST			A	6	S	5/12/2005	4.167	F	9380	\$13,507,200.00	2
2268508	K	278I E.B. (B.Q.E.)	278I W.B. (B.Q.E.)			A	11	S	5/4/2005	4.034	F	17956	\$25,856,640.00	2
2268517	K	278I W.B. (B.Q.E.)	FURMAN ST			A	7	S	6/28/2005	4.059	F	10988	\$15,822,720.00	2
2268518	K	278I E.B. (B.Q.E.)	278I W.B. (B.Q.E.)			A	5	S	10/25/2005	4.500	F	8375	\$12,060,000.00	2
2230000	K	HIGHLAND BLVD E.B.	JACKIE ROBINSON PKWY			A	1	S	4/4/2006	4.600	F	4900	\$7,056,000.00	5
2230010	K	HIGHLAND BLVD W.B.	JACKIE ROBINSON PKWY			A	1	S	4/4/2006	4.933	F	3500	\$5,040,000.00	5
2230020	K	HIGHLAND BLVD W.B.	JACKIE ROBINSON PKWY			A	2	S	4/6/2006	4.842	F	4700	\$6,768,000.00	5
2230220	K	HIGHLAND BLVD NB	VERMONT AVE			A	1	S	6/16/2005	6.127	V	3995	\$5,752,800.00	5
2244170	K	ATLNTC AV SVC RD E.B.	EAST NEW YORK AVE			O	2	S	6/30/2005	5.632	G	5520	\$7,948,800.00	5

INVENTORY SORTED BY BOROUGH AND COMMUNITY BOARD DISTRICT														
BIN	BO RO	FEATURE CARRIED	FEATURE CROSSED	RAIL ROAD	OTHR OWNR	TYPE	SPANS	R T N G S R C	INSPECTION DATE	RATING	VRB L RTN G	DECK AREA	REPLACEMENT COST	CD
2244460	K	CONDUIT BLVD NB	ATLANTIC AVE EB			O	1	S	9/28/2006	4.833	F	3800	\$5,472,000.00	5
2269600	K	ERSKINE STREET	BSHP			A	1	S	9/28/2006	6.234	V	8258	\$11,891,520.00	5
2230350	K	SUMMIT ST PED BRDG	278I (B.Q.E.)			A- PED	2	S	2/28/2006	4.671	F	1400	\$2,016,000.00	6
2230360	K	UNION ST	278I (B.Q.E.)			A	2	S	2/28/2006	4.375	F	5000	\$7,200,000.00	6
2230370	K	SACKETT ST	278I (B.Q.E.)			A	2	S	2/28/2006	4.694	F	5000	\$7,200,000.00	6
2230380	K	KANE ST	278I (B.Q.E.)			A	2	S	4/2/2006	4.153	F	5000	\$7,200,000.00	6
2230390	K	CONGRESS ST	278I (B.Q.E.)			A	2	S	4/2/2006	6.382	V	5000	\$7,200,000.00	6
2240232	K	HAMILTON AVE BRIDGE	GOWANUS CANAL			WMO	3	S	8/25/2006	4.125	F	7300	\$10,512,000.00	6
2240240	K	NINTH ST BRIDGE	GOWANUS CANAL			WMO	3	S	6/14/2005	6.613	V	5772	\$8,311,680.00	6
2240250	K	THIRD ST	GOWANUS CANAL			WMO	5	S	6/17/2005	4.931	F	4900	\$7,056,000.00	6
2240260	K	CARROLL ST	GOWANUS CANAL			WMO	2	S	8/3/2006	4.803	F	3000	\$4,320,000.00	6
2240270	K	UNION ST	GOWANUS CANAL			WMO	5	S	8/21/2006	4.014	F	4900	\$7,056,000.00	6
2240310	K	THIRD AVE	GOWANUS CANAL			WO	1	S	6/5/2006	4.345	F	3200	\$4,608,000.00	6
2268350	K	BROOKLYN PROMENADE	278I N.B. (B.Q.E.)		P	A- PED	35	C	8/6/2006	4.118	F	46184	\$66,504,960.00	6
2066100	K	5TH AVE	27 X PROSPECT EXPWY			A	1	S	3/14/2006	5.208	G	8800	\$12,672,000.00	7
2240231	K	HAMILTON AVE BRIDGE	GOWANUS CANAL			WMO	3	S	8/25/2006	4.028	F	7300	\$10,512,000.00	7
2243839	K	4TH AVE	NYCTA BMT TRACKS	T		O	1	S	9/21/2005	6.600	V	5160	\$7,430,400.00	7
2243920	K	7TH AVE	NYCTA BMT YARD	T		O	2	S	9/8/2006	6.211	V	4700	\$6,768,000.00	7
2244470	K	SEELEY ST	PROSPECT AVE			O	1	S	6/3/2005	4.100	F	7700	\$11,088,000.00	7
2244480	K	5TH AVE	GREENWOOD CEMETERY			O	1	S	7/29/2005	5.000	G	3600	\$5,184,000.00	7
2243170	K	STERLING PLACE	FRANKLIN SHUTTLE	T		O	1	S	8/5/2005	6.500	V	2300	\$3,312,000.00	8
2243280	K	6TH AVE	LIRR ATLANTIC AVE	L		O	9	S	11/19/2006	5.403	G	12276	\$17,677,440.00	8
2243290	K	CARLTON AVE	LIRR ATLANTIC AVE	L		O	7	S	11/20/2004	4.931	F	10823	\$15,585,120.00	8
2243180	K	ST JOHNS PLACE	FRANKLIN SHUTTLE	T		O	1	S	9/28/2005	6.781	V	2200	\$3,168,000.00	9
2243190	K	LINCOLN PLACE	FRANKLIN SHUTTLE	T		O	1	S	8/24/2006	6.922	V	2460	\$3,542,400.00	9
2243200	K	UNION ST	FRANKLIN SHUTTLE	T		O	2	S	8/21/2006	5.043	G	4100	\$5,904,000.00	9
2243210	K	PRESIDENT ST	FRANKLIN SHUTTLE	T		O	2	S	8/15/2006	5.314	G	2500	\$3,600,000.00	9
2243220	K	CARROLL ST PED BRDG	FRANKLIN SHUTTLE	T		O- PED	3	C	6/15/2005	5.500	G	600	\$864,000.00	9
2243230	K	CROWN ST	FRANKLIN SHUTTLE	T		O	3	S	9/30/2005	5.264	G	4800	\$6,912,000.00	9
2243240	K	MONTGOMERY ST	FRANKLIN SHUTTLE	T		O	1	S	9/26/2005	6.275	V	2030	\$2,923,200.00	9
2243250	K	WASHINGTON AVE	FRANKLIN SHUTTLE	T		O	1	S	8/10/2006	6.281	V	3657	\$5,266,080.00	9
2243260	K	FLATBUSH AVE	FRANKLIN SHUTTLE	T		O	2	S	8/17/2006	4.961	F	11300	\$16,272,000.00	9
2243279	K	EASTERN PKWY	FRANKLIN SHUTTLE	T		O	1	S	8/25/2006	4.861	F	7700	\$11,088,000.00	9
2231249	K	BSHP	BAY RIDGE AVE			A	1	S	3/8/2006	3.313	F	4900	\$7,056,000.00	10
2231250	K	81ST ST PED BR	BSHP		P	A- PED	5	C	9/7/2006	5.056	G	3100	\$4,464,000.00	10
2231260	K	92ND ST PED BR	BSHP		P	A- PED	6	C	7/28/2006	3.772	F	3000	\$4,320,000.00	10
2231270	K	4TH AVE	BSHP			A	2	S	3/7/2006	4.842	F	6100	\$8,784,000.00	10
2243310	K	2ND AVE	LIRR BAY RIDGE	N		O	2	S	9/21/2006	6.611	V	17751	\$25,561,440.00	10
2243320	K	3RD AVE	LIRR BAY RIDGE	N		O	4	S	6/22/2005	5.542	G	17230	\$24,811,200.00	10
2243330	K	4TH AVE	LIRR BAY RIDGE	NT		O	4	S	8/12/2005	5.819	G	13668	\$19,681,920.00	10
2243580	K	5TH AVE	LIRR & SEA BEACH	NT		O	4	S	10/9/2006	4.353	F	12500	\$18,000,000.00	10
2243590	K	6TH AVE	LIRR & SEA BEACH	NT		O	2	S	8/12/2005	6.528	V	14200	\$20,448,000.00	10
2243600	K	7TH AVE	LIRR & SEA BEACH	NT		O	7	S	10/9/2006	5.361	G	18913	\$27,234,720.00	10
2243610	K	8TH AVE	LIRR & SEA BEACH	NT		O	2	S	8/12/2005	6.319	V	10834	\$15,600,960.00	10
2243620	K	FORT HAMILTON PKWY	LIRR & SEA BEACH	NT		O	3	S	9/6/2006	4.797	F	14800	\$21,312,000.00	10
2243630	K	11TH AVE	LIRR & SEA BEACH	NT		O	5	S	9/7/2006	6.603	V	9700	\$13,968,000.00	10
2243640	K	13TH AVE	LIRR & SEA BEACH	NT		O	5	S	8/29/2005	4.694	F	16000	\$23,040,000.00	10
2244150	K	RIDGE BLVD	SHORE RD DRIVE			O	1	S	5/5/2005	6.800	V	4350	\$6,264,000.00	10
2244160	K	3RD AVE	SHORE RD DRIVE			O	1	S	5/5/2005	6.727	V	4360	\$6,278,400.00	10
2231290	K	BAY 8TH ST	BSHP			A	1	S	5/2/2005	5.984	G	4950	\$7,128,000.00	11
2231300	K	17TH AVE PED BRDG	BSHP		P	A- PED	1	C	12/20/2006	3.886	F	2100	\$3,024,000.00	11
2231319	K	BSHP	BAY PKWY			A	1	S	4/7/2006	4.395	F	7200	\$10,368,000.00	11
2243340	K	15TH AVE	LIRR BAY RIDGE	N		O	1	S	9/28/2006	4.745	F	3614	\$5,204,160.00	11
2243350	K	60TH ST	LIRR BAY RIDGE	N		O	1	S	6/20/2005	6.383	V	3900	\$5,616,000.00	11
2243360	K	16TH AVE	LIRR BAY RIDGE	N		O	1	S	11/10/2006	5.483	G	4345	\$6,256,800.00	11
2243650	K	14TH AVE	LIRR BAY RIDGE	N		O	1	S	9/22/2006	6.667	V	4720	\$6,796,800.00	11
2243660	K	NEW UTRECHT AVE	LIRR BAY RIDGE	N		O	1	S	9/28/2006	6.400	V	2350	\$3,384,000.00	11
2243670	K	15TH AVE	BMT SEA BEACH	T		O	6	S	9/29/2005	6.568	V	17300	\$24,912,000.00	11
2243680	K	16TH AVE	BMT SEA BEACH	T		O	3	S	8/11/2006	5.519	G	6816	\$9,815,040.00	11
2243690	K	17TH AVE	BMT SEA BEACH	T		O	4	S	8/18/2006	6.288	V	8500	\$12,240,000.00	11
2243700	K	18TH AVE	BMT SEA BEACH	T		O	4	S	8/31/2005	6.842	V	8700	\$12,528,000.00	11
2243710	K	19TH AVE	BMT SEA BEACH	T		O	4	S	8/8/2006	4.395	F	4800	\$6,912,000.00	11
2243720	K	20TH AVE	BMT SEA BEACH	T		O	6	S	7/26/2006	4.897	F	12500	\$18,000,000.00	11
2243730	K	65TH ST	BMT SEA BEACH	T		O	4	S	7/21/2006	5.947	G	12000	\$17,280,000.00	11

INVENTORY SORTED BY BOROUGH AND COMMUNITY BOARD DISTRICT														
BIN	BO RO	FEATURE CARRIED	FEATURE CROSSED	RAIL ROAD	OTHR OWNR	TYPE	SPANS	R T N G S R C	INSPECTION DATE	RATING	VRB L RTN G	DECK AREA	REPLACEMENT COST	CD
2243740	K	BAY PKWY	BMT SEA BEACH	T		O	4	S	7/19/2006	4.974	F	16800	\$24,192,000.00	11
2243750	K	AVENUE O	BMT SEA BEACH	T		O	1	S	9/2/2005	5.863	G	4658	\$6,707,520.00	11
2243760	K	AVENUE P	BMT SEA BEACH	T		O	1	S	9/16/2005	6.605	V	5544	\$7,983,360.00	11
2243770	K	KINGS HIGHWAY	BMT SEA BEACH	T		O	1	S	8/24/2005	6.767	V	5032	\$7,246,080.00	11
2243780	K	HIGHLAWN AVE	BMT SEA BEACH	T		O	1	S	9/9/2005	6.440	V	6960	\$10,022,400.00	11
2243800	K	AVENUE T	BMT SEA BEACH	T		O	1	S	9/20/2005	6.033	V	5360	\$7,718,400.00	11
2243820	K	21ST AVE	BMT SEA BEACH	T		O	4	S	8/11/2006	4.132	F	21400	\$30,816,000.00	11
2243370	K	17TH AVE	LIRR BAY RIDGE	N		O	1	S	12/1/2004	4.784	F	3406	\$4,904,640.00	12
2243380	K	18TH AVE	LIRR BAY RIDGE	N		O	1	S	11/21/2006	4.813	F	6006	\$8,648,640.00	12
2243390	K	52ND ST	LIRR BAY RIDGE	N		O	1	S	11/21/2006	6.467	V	3293	\$4,741,920.00	12
2243400	K	50TH ST	LIRR BAY RIDGE	N		O	2	S	6/17/2005	4.701	F	7100	\$10,224,000.00	12
2243410	K	MCDONALD AVE	LIRR BAY RIDGE	N		O	1	S	11/2/2006	5.172	G	2760	\$3,974,400.00	12
2243420	K	E 3RD ST	LIRR BAY RIDGE	N		O	1	S	6/15/2005	6.783	V	1840	\$2,160,000.00	12
2243439	K	OCEAN PKWY	LIRR BAY RIDGE	N		O	1	S	11/18/2004	5.218	G	7000	\$10,080,000.00	12
2243440	K	CONEY ISLAND AVE	LIRR BAY RIDGE	N		O	1	S	11/7/2006	5.234	G	3231	\$4,652,640.00	12
2243840	K	9TH AVE	NYCTA BMT YARD	T		O	5	S	9/15/2005	6.458	V	12440	\$17,913,600.00	12
2243940	K	9TH AVE	NYCTA IND SBWY	T		O	5	S	9/15/2005	4.737	F	11900	\$17,136,000.00	12
2231329	K	BSHP	26TH AVE			A	1	S	3/17/2006	4.800	F	6700	\$9,648,000.00	13
2231330	K	27TH AVE PED BRDG	BSHP		P	A- PED	1	C	12/20/2006	4.415	F	2100	\$3,024,000.00	13
2231340	K	CROPSEY AVE	BSHP			A	2	S	3/30/2006	5.000	G	13100	\$18,864,000.00	13
2231360	K	BSHP	OCEAN PKWY			A	3	S	11/3/2006	7.000	V	29637	\$42,677,280.00	13
2231370	K	GUIDER AV RAMP TO BSHP	BSHP			A	4	S	5/10/2006	3.653	F	12800	\$18,432,000.00	13
2231380	K	CONEY ISLAND AVE	BSHP			A	4	S	9/19/2005	6.292	V	19866	\$28,607,040.00	13
2240301	K	CROPSEY AVE	CONEY ISLAND CREEK			WO	3	S	8/2/2005	5.225	G	9400	\$13,536,000.00	13
2240302	K	CROPSEY AVE	CONEY ISLAND CREEK			WO	3	S	8/16/2006	5.028	G	9400	\$13,536,000.00	13
2240540	K	STILLWELL AVE	CONEY ISLAND CRK			WO	2	S	6/7/2005	6.292	V	17000	\$24,480,000.00	13
2243570	K	86TH ST	BMT SEA BEACH	T		O	1	S	7/17/2006	6.078	V	3840	\$5,529,600.00	13
2269260	K	W. 8TH STREET	SURF AVE.		P	O- PED	39	C	6/13/2006	4.000	F	14742	\$21,228,480.00	13
2243020	K	PARKSIDE AVE	BMT SUBWAY, BRIGHTON	T		O	6	S	9/1/2006	4.000	F	48700	\$70,128,000.00	14
2243040	K	CROOKE AVE	BMT SUBWAY, BRIGHTON	T		O	4	S	7/15/2005	4.158	F	6000	\$8,640,000.00	14
2243050	K	CATON AVE	BMT SUBWAY, BRIGHTON	T		O	4	S	7/19/2005	4.500	F	20800	\$29,952,000.00	14
2243080	K	CHURCH AVE	BMT SUBWAY, BRIGHTON	T		O	4	S	7/22/2005	4.545	F	18200	\$26,208,000.00	14
2243100	K	BEVERLY ROAD	BMT SUBWAY, BRIGHTON	T		O	3	S	8/2/2006	3.877	F	4200	\$3,888,000.00	14
2243110	K	CORTEYOU ROAD	BMT SUBWAY, BRIGHTON	T		O	3	S	8/3/2005	6.306	V	4810	\$4,176,000.00	14
2243120	K	DORCHESTER ROAD	BMT SUBWAY, BRIGHTON	T		O	1	S	9/11/2006	5.882	G	4825	\$6,948,000.00	14
2243130	K	DITMAS AVE	BMT SUBWAY, BRIGHTON	T		O	1	S	8/4/2005	5.766	G	5150	\$7,020,000.00	14
2243140	K	NEWKIRK AVE	BMT SUBWAY, BRIGHTON	T		O	3	S	8/4/2006	4.250	F	4100	\$5,904,000.00	14
2243150	K	FOSTER AVE	BMT SUBWAY, BRIGHTON	T		O	1	S	8/23/2006	4.550	F	3000	\$4,320,000.00	14
2243450	K	E 14TH ST	LIRR BAY RIDGE	N		O	1	S	10/25/2006	4.809	F	1775	\$2,556,000.00	14
2243460	K	E 15TH ST - PED	LIRR BAY RIDGE	N		O- PED	3	C	5/5/2004	6.000	G	900	\$1,296,000.00	14
2243480	K	OCEAN AVE	LIRR BAY RIDGE	N		O	2	S	10/12/2006	4.912	F	5000	\$7,200,000.00	14
2243490	K	BEDFORD AVE	LIRR BAY RIDGE	N		O	6	S	10/31/2006	4.458	F	12000	\$17,280,000.00	14
2243500	K	NOSTRAND AVE	LIRR BAY RIDGE	N		O	2	S	10/26/2006	5.085	G	4320	\$6,220,800.00	14
2231390	K	E 12TH ST	BSHP			A	4	S	3/30/2006	4.764	F	17200	\$24,768,000.00	15
2231409	K	BSHP	SHEEPSHEAD BAY ROAD			A	1	S	3/21/2006	4.967	F	6500	\$9,360,000.00	15
2231419	K	BSHP	OCEAN AVE			A	3	S	3/15/2006	4.292	F	14000	\$20,160,000.00	15
2231429	K	BSHP	BEDFORD AVE			A	3	S	3/10/2006	4.278	F	12000	\$17,280,000.00	15
2231439	K	BSHP	NOSTRAND AVE			A	3	S	4/14/2006	4.097	F	13000	\$18,720,000.00	15
2231449	K	KNAPP ST	BSHP			A	1	S	3/31/2006	4.469	F	9500	\$13,680,000.00	15
2233080	K	E 14 ST PED BR	BSHP			A- PED	14	C	8/11/2006	4.600	F	4700	\$6,768,000.00	15
2240320	K	OCEAN AVE PED BRDG	SHEEPSHEAD BAY			WO- PED	30	C	3/28/2006	4.328	F	4000	\$5,760,000.00	15
2243790	K	AVENUE S	BMT SEA BEACH	T		O	1	S	9/19/2005	6.133	V	5360	\$7,718,400.00	15
2243810	K	AVENUE U	BMT SEA BEACH	T		O	1	S	7/24/2006	5.824	G	5880	\$8,467,200.00	15
2243569	K	ATLANTIC AVE	LIRR ATLANTIC AVE	L		O	75	S	7/8/2006	3.845	F	135100	\$194,544,000.00	16
2243850	K	LIBERTY AVE	LIRR BAY RIDGE	N		O	4	S	6/16/2006	6.559	V	6400	\$9,216,000.00	16
2243860	K	GLENMORE AVE	LIRR BAY RIDGE	N		O	2	S	10/10/2006	6.559	V	5616	\$8,087,040.00	16
2243870	K	PITKIN AVE	LIRR BAY RIDGE	N		O	3	S	10/5/2006	6.662	V	5600	\$8,064,000.00	16
2243890	K	SUTTER AVE	LIRR BAY RIDGE	N		O	3	S	10/5/2006	6.542	V	5497	\$7,915,680.00	16
2243900	K	BLAKE AVE	LIRR BAY RIDGE LINE	N		O	3	S	10/10/2006	5.036	G	5020	\$7,228,800.00	16
2243910	K	LIVONIA AVE PED BRDG	LIRR BAY RIDGE LINE	N		O- PED	6	C	7/6/2006	5.040	G	2500	\$3,600,000.00	16
2244180	K	ATLNTC AV SVC RD W.B.	EAST NEW YORK AVE			O	2	S	6/29/2005	5.456	G	5600	\$8,064,000.00	16
2231479	K	BSHP	MILL BASIN			WMA	14	S	8/1/2006	3.104	F	73500	\$105,840,000.00	18
2231489	K	BSHP	PAERDEGAT BASIN			WA	15	S	8/12/2006	3.222	F	58300	\$83,952,000.00	18
2243510	K	FLATBUSH AVE	LIRR BAY RIDGE	N		O	2	S	6/8/2005	4.667	F	5900	\$8,208,000.00	18
2243520	K	BROOKLYN AVE	LIRR BAY RIDGE	N		O	3	S	6/10/2005	6.236	V	4500	\$6,480,000.00	18

INVENTORY SORTED BY BOROUGH AND COMMUNITY BOARD DISTRICT														
BIN	BO RO	FEATURE CARRIED	FEATURE CROSSED	RAIL ROAD	OTHR OWNR	TYPE	SPANS	R T N G S R C	INSPECTION DATE	RATING	VRB L RTN G	DECK AREA	REPLACEMENT COST	CD
2243530	K	AVENUE H	LIRR BAY RIDGE	N		O	2	S	6/14/2005	6.279	V	35100	\$50,544,000.00	18
2243010	K	LINCOLN ROAD	BMT SUBWAY, BRIGHTON	T		O	4	S	7/7/2006	6.815	V	6100	\$8,784,000.00	55
2244010	K	PROSPECT PK E DRIVE	ENDALE ARCH E DRIVE		P	O	1	C	6/1/2006	5.000	G	900	\$1,296,000.00	55
2244020	K	W DR OV WK-MALENT	MEADOWPORT ARCH		P	O	1	S	4/5/2005	5.964	G	2500	\$3,600,000.00	55
2244030	K	EAST DRIVE	BRIDLE PATH		P	O	1	S	4/11/2005	5.041	G	2000	\$2,880,000.00	55
2244040	K	EAST DRIVE	EAST WOOD ARCH		P	O	1	C	8/3/2006	4.714	F	900	\$1,296,000.00	55
2244050	K	CENTRAL DRIVE	PED PATH & STREAM		P	WO	3	S	4/15/2005	5.316	G	7400	\$10,656,000.00	55
2244060	K	CLEFT RIDGE SPAN	PROSPECT PARK		P	O	1	C	5/9/2006	4.767	F	900	\$1,296,000.00	55
2244100	K	WEST FOOTBRIDGE	PROSPCT PK STREAM		P	WO- PED	1	C	11/14/2006	5.000	G	308	\$443,520.00	55
2244120	K	HILL DRIVE	PROSPECT PK LAKE		P	WO	3	S	4/20/2005	3.873	F	7800	\$11,232,000.00	55
2244130	K	FTBRG NR BOATHSE	PROSPECT PK LAKE		P	WO- PED	1	C	11/15/2006	5.000	G	1260	\$1,814,400.00	55
2231450	K	BSHP	GERRITSEN INLET			WA	11	S	7/25/2005	3.597	F	46400	\$66,816,000.00	56
2231460	K	FLATBUSH AVE	BSHP			A	2	S	9/15/2005	6.441	V	14058	\$20,243,520.00	56
2231499	K	BSHP	ROCKAWAY PKWY			A	4	S	8/11/2006	4.056	F	11500	\$16,560,000.00	56
2231509	K	BSHP	FRESH CREEK			WA	5	S	8/8/2006	3.264	F	23000	\$33,120,000.00	56
2231519	K	PENNSYLVANIA AVE	BSHP			A	2	S	4/28/2005	6.181	V	6640	\$9,561,600.00	56
2240019	K M	BROOKLYN BRIDGE	278I (B.Q.E.)			WEO	75	S	11/17/2006	2.917	P	503788	\$725,454,720.00	3
2240027	K M	MANHATTAN BRIDGE(LL)	EAST RIVER	T		WEO	23	S	11/30/2006	4.407	F	616390	\$887,601,600.00	3
2240028	K M	MANHATTAN BRIDGE(UL)	NYCTA TRACKS-BMT	T		WEO	43	S	11/30/2006	4.357	F	587424	\$845,890,560.00	3
2240039	K M	WILLIAMSBURG BRIDGE	EAST RIVER	T		WEO	53	S	10/28/2004	4.556	F	824000	\$1,186,560,000.00	3
2240370	K Q	GREENPOINT AVE BRIDGE	NEWTOWN CREEK	L		WMO	12	S	10/21/2005	5.250	G	76106	\$109,592,640.00	2
2240639	K Q	PULASKI BRIDGE	NEWTOWN CREEK			WMO	44	S	6/12/2006	4.817	F	205770	\$296,308,800.00	2
2240390	K Q	GRAND ST BRIDGE	NEWTOWN CREEK			WMO	2	S	9/5/2006	4.292	F	5100	\$7,344,000.00	5
2232000	M	BATTERY PLACE	FDR DRIVE			AT	2	C	9/30/2004	4.500	F	75000	\$108,000,000.00	1
223201A	M	FDR DR N.B. OFF RMP	FDR DR & SOUTH ST			AR	17	S	3/30/2006	3.776	F	102225	\$147,204,000.00	1
223201B	M	STH ST RMP TO FDR S.B.	SOUTH ST			AR	10	S	4/6/2006	3.821	F	44625	\$64,260,000.00	1
223201C	M	STH ST RMP TO FDR	SOUTH ST			AR	8	S	3/27/2006	4.134	F	39150	\$56,376,000.00	1
223201D	M	RAMP TO N.B. FDR DRIVE	FDR & SOUTH ST.			AR	22	S	4/4/2006	5.180	G	15825	\$22,788,000.00	1
224001A	M	PARK ROW TO BKLN	WILLIAM ST N.B.			OE	4	S	4/28/2006	4.250	F	10167	\$14,640,480.00	1
224001B	M	TO BKLN FRM FDR	FRANKFRT & CITY			OE	31	S	6/6/2006	4.148	F	51400	\$74,016,000.00	1
224001D	M	TO FDR DR N.B.	PEARL STREET			OE	30	S	5/16/2005	5.208	G	49600	\$71,424,000.00	1
224001F	M	PEARL ST TO FDR DR	LAND ADJ TO BRDG			OE	3	S	4/12/2006	5.254	G	5200	\$7,488,000.00	1
224001G	M	TO PARK ROW	ROSE ST			OE	11	S	5/3/2005	4.681	F	16551	\$23,833,440.00	1
2267380	M	WEST STREET	RECTOR ST			AT	1	S	11/4/2005	5.033	G	25760	\$37,094,400.00	1
2268480	M	CHAMBERS ST PED BRDG	WEST SIDE HWY			O- PED	10	C	10/3/2005	5.660	G	3344	\$4,815,360.00	1
2268930	M	MORRIS ST PED BRDG	BKLN-BATTERY TUNN PLZ			A- PED	3	C	10/10/2006	4.227	F	1200	\$1,728,000.00	1
2232029	M	CORLEARS PARK ROAD	FDR DRIVE		P	A	4	S	3/16/2006	4.063	F	4100	\$5,904,000.00	3
2232030	M	DELANCEY ST PED BRDG	FDR DRIVE		P	A- PED	12	C	9/10/2006	4.382	F	2900	\$4,176,000.00	3
2232040	M	HOUSTON ST	FDR DRIVE			A	2	S	4/17/2006	3.318	F	11010	\$15,854,400.00	3
223204A	M	FDR NB TO HOUSTON ST	RELIEF			AR	4	S	2/28/2006	4.700	F	6150	\$8,856,000.00	3
223204B	M	HOUSTON ST RAMP TO FDR	RELIEF			AR	4	S	3/8/2006	4.625	F	7642	\$11,004,480.00	3
2232050	M	E 6TH ST PED BRDG	FDR DRIVE		P	A- PED	22	C	4/30/2006	4.353	F	2200	\$3,168,000.00	3
2233020	M	E 10TH ST PED BRDG	FDR DRIVE		P	A- PED	25	C	10/15/2006	5.843	G	1632	\$2,350,080.00	3
224001C	M	PEARL ST TO BKLN	LAND ADJ TO BRDG			OE	9	S	4/24/2006	3.814	F	6489	\$9,344,160.00	3
2245010	M	11TH AVE VIADUCT	LIRR WEST SIDE YARD	AL		O	39	S	12/15/2006	3.917	F	157500	\$226,800,000.00	4
224501B	M	W 33RD ST	AMTRAK 30 ST BRANCH	A		O	8	S	4/18/2006	4.556	F	16500	\$23,760,000.00	4
224501C	M	W 33RD ST	LAND ADJ TO AMTRAK	A		O	2	S	7/8/2005	4.750	F	4620	\$6,652,800.00	4
224501D	M	W 34TH ST	AMTRAK 30 ST BRANCH	A		O	4	S	7/8/2005	4.653	F	11800	\$16,992,000.00	4
224501E	M	W 35TH ST	AMTRAK 30 ST BRANCH	A		O	3	S	10/12/2006	4.208	F	6500	\$9,360,000.00	4
224501F	M	W 36TH ST	AMTRAK 30 ST BRANCH	A		O	7	S	8/30/2006	3.866	F	16400	\$23,616,000.00	4
2245060	M	W 37TH ST	AMTRAK 30 ST BRANCH	A		O	3	S	11/7/2005	6.270	V	7600	\$10,944,000.00	4
2245070	M	W 38TH ST	AMTRAK 30 ST BRANCH	A		O	2	S	9/27/2006	4.000	F	6200	\$8,928,000.00	4
2245080	M	W 39TH ST	AMTRAK 30 ST BRANCH	A		O	3	S	9/27/2006	4.196	F	6300	\$9,072,000.00	4
2245090	M	W 43RD ST	AMTRAK 30 ST BRANCH	A		O	2	S	5/5/2006	4.838	F	4100	\$5,904,000.00	4
2245100	M	W 44TH ST	AMTRAK 30 ST BRANCH	A		O	2	S	5/5/2006	4.662	F	4300	\$6,192,000.00	4
2245110	M	W 45TH ST	AMTRAK 30 ST BRANCH	A		O	2	S	5/5/2006	5.662	G	4100	\$5,904,000.00	4
2245120	M	W 46TH ST	AMTRAK 30 ST BRANCH	A		O	2	S	5/12/2006	4.441	F	4100	\$5,904,000.00	4
2245130	M	W 47TH ST	AMTRAK 30 ST BRANCH	A		O	2	S	5/12/2006	4.574	F	4100	\$5,904,000.00	4
2245140	M	W 48TH ST	AMTRAK 30 ST BRANCH	A		O	2	S	5/12/2006	4.618	F	4100	\$5,904,000.00	4
2245150	M	W 49TH ST	AMTRAK 30 ST BRANCH	A		O	3	S	12/8/2006	4.574	F	4100	\$5,904,000.00	4
2245160	M	W 51ST ST	AMTRAK 30 ST BRANCH	A		O	2	S	12/8/2006	4.853	F	4300	\$6,192,000.00	4
2245170	M	W 52ND ST	AMTRAK 30 ST BRANCH	A		O	2	S	12/8/2006	5.088	G	4300	\$6,192,000.00	4
2245180	M	W 53RD ST	AMTRAK 30 ST BRANCH	A		O	2	S	10/10/2006	5.074	G	5100	\$7,344,000.00	4

INVENTORY SORTED BY BOROUGH AND COMMUNITY BOARD DISTRICT															
BIN	BO RO	FEATURE CARRIED	FEATURE CROSSED	RAIL ROAD	OTHR OWNR	TYPE	SPANS	R T N G S R C	INSPECTION DATE	RATING	VRB L RTN G	DECK AREA	REPLACEMENT COST	CD	
2245190	M	W 58TH ST	AMTRAK 30 ST BRANCH	A		O	2	S	10/27/2006	4.647	F	4100	\$5,904,000.00	4	
2245209	M	11TH AVE	AMTRAK 30 ST BRANCH	A		O	2	S	11/3/2006	4.588	F	15400	\$22,176,000.00	4	
2245210	M	W 42ND ST	AMTRAK 30 ST BRANCH	A		O	4	S	9/21/2006	4.619	F	9155	\$13,183,200.00	4	
2245220	M	W 57TH ST	AMTRAK 30 ST BRANCH	A		O	3	S	10/26/2006	4.809	F	9100	\$13,104,000.00	4	
2245330	M	W 41ST ST	AMTRAK 30 ST BRANCH	A		O	3	S	9/23/2006	4.388	F	6200	\$8,928,000.00	4	
2245340	M	W 50TH ST	AMTRAK 30 ST BRANCH	A		O	2	S	10/4/2006	4.574	F	4100	\$5,904,000.00	4	
2245350	M	W 54TH ST	AMTRAK 30 ST BRANCH	A		O	2	S	10/27/2006	5.540	G	4700	\$6,768,000.00	4	
2245360	M	W 55TH ST	AMTRAK 30 ST BRANCH	A		O	2	S	12/7/2006	5.441	G	4300	\$6,192,000.00	4	
2245370	M	W 56TH ST	AMTRAK 30 ST BRANCH	A		O	2	S	12/7/2006	5.529	G	4400	\$6,336,000.00	4	
2245440	M	W 40TH ST	AMTRAK 30 ST BRANCH	A		O	4	S	9/19/2006	3.986	F	9400	\$13,536,000.00	4	
226672A	M	W 31ST ST	AMTRAK LAYUP TRACKS	A		O	9	S	12/11/2006	3.619	F	8800	\$12,672,000.00	4	
2245460	M	PARK AVE S.B.	E 45TH ST			O	1	S	6/9/2006	4.514	F	2400	\$3,456,000.00	5	
2245470	M	PARK AVE N.B	E 45TH ST			O	1	S	6/7/2006	4.865	F	2400	\$3,456,000.00	5	
2246040	M	EAST DR AT CNTRL PARK	PEDESTRIAN WALK		P	O	1	C	6/23/2006	4.400	F	1200	\$1,728,000.00	5	
2246540	M	E 34TH ST	PARK AVE TUNNEL			OT	1	S	8/24/2006	4.117	F	36200	\$52,128,000.00	5	
2232070	M	25TH ST PED BRDG	FDR DRIVE			A- PED	4	C	2/5/2006	4.418	F	1700	\$2,448,000.00	6	
2232100	M	E 51ST ST PED BRDG	FDR DRIVE		P	A- PED	10	C	2/5/2006	4.080	F	2800	\$4,032,000.00	6	
2233040	M	E 60TH ST	FDR DRIVE			A	17	S	6/13/2006	4.746	F	24480	\$35,251,200.00	6	
224001E	M	TO PEARL ST	LAND ADJ TO BRDG			OE	3	S	5/2/2005	5.225	G	5300	\$7,632,000.00	6	
224004A	M	TO QNS FRM E 59TH ST	FIRST AVE			OE	13	S	6/26/2006	5.507	G	14800	\$21,312,000.00	6	
224004B	M	TO E 60TH ST FROM QNS	FIRST AVE			OE	13	S	6/17/2006	5.764	G	14800	\$21,312,000.00	6	
224004C	M	TO E 62ND ST FROM QNS	E 60TH ST			OE	10	S	7/26/2006	4.985	F	16720	\$24,076,800.00	6	
224004D	M	TO QNS FROM E 58TH ST	E 59TH ST			OE	12	S	8/24/2006	4.547	F	11781	\$16,964,640.00	6	
224004J	M	25X	NYC GARAGE			OE	14	S	7/24/2006	4.537	F	22058	\$31,763,520.00	6	
2246550	M	PARK AVE VIADUCT	E 42ND ST			O	10	S	12/12/2006	4.448	F	22150	\$31,896,000.00	6	
2246560	M	TUDOR CITY PLACE	E 42ND ST			O	1	S	4/10/2006	5.133	G	6600	\$9,504,000.00	6	
2246570	M	UNITED NATIONS PL	FIRST AVE TUNNEL			OT	2	S	8/4/2006	4.843	F	95000	\$136,800,000.00	6	
2268650	M	FDR NB 42ND TO 49ST	EAST RIVER			A	11 9	S	9/9/2005	4.264	F	30767	\$44,304,480.00	6	
2229289	M	HHP VIADUCT	W 72 ST TO W 79 ST	A		A	14 5	S	12/7/2004	3.478	F	236100	\$339,984,000.00	7	
222928C	M	PED BR AT 73RD ST	HHP - AMTRAK		P	A- PED	5	C	5/10/2004	4.618	F	3480	\$5,011,200.00	7	
2229290	M	W 79 ST	AMTRAK	A		A	1	S	9/7/2006	4.288	F	4500	\$6,480,000.00	7	
2229309	M	HHP	RIVERSIDE PARK			A	1	S	3/20/2006	5.267	G	2400	\$3,456,000.00	7	
2229311	M	HHP SB	RAMP TO 96 ST			A	1	S	3/27/2006	4.273	F	2000	\$2,880,000.00	7	
2229312	M	HHP NB	RAMP TO 96 ST			A	1	S	3/27/2006	4.364	F	2000	\$2,880,000.00	7	
2229321	M	HHP SB	RAMP TO 96 ST			A	1	S	5/9/2006	5.200	G	2000	\$2,880,000.00	7	
2229322	M	HHP NB	RAMP TO 96 ST			A	1	S	5/9/2006	5.300	G	2000	\$2,880,000.00	7	
2246970	M	RIVERSIDE DRIVE	W 96TH ST			O	3	S	6/21/2005	5.500	G	10600	\$15,264,000.00	7	
2257569	M	MILLER HIGHWAY	TERRAIN			A	64	S	8/20/2005	4.915	F	264190	\$380,433,600.00	7	
2267250	M	HHP	AMTRAK 30TH ST LINE	A		A	55	S	11/29/2006	3.710	F	40000	\$57,600,000.00	7	
2267717	M	79 ST PED PLAZA	79 ST BT BASIN GAR		P	A	10	S	4/18/2005	4.593	F	27400	\$39,456,000.00	7	
2267718	M	79 ST TRAFFIC CIRC	79 ST PED PLAZA		P	A	34	S	6/17/2005	3.934	F	24130	\$34,747,200.00	7	
226771A	M	79 ST RAMP TO HHP	79 ST BT BASIN GAR		P	AR	4	S	5/16/2005	4.242	F	3131	\$4,508,640.00	7	
226771B	M	79 ST RAMP TO GAR	79 ST BT BASIN GAR		P	AR	21	S	5/24/2005	4.452	F	7114	\$10,244,160.00	7	
226771C	M	GAR RAMP TO 79 ST	79 ST BT BASIN GAR		P	AR	21	S	6/16/2005	4.726	F	9095	\$13,096,800.00	7	
226771D	M	SB HHP RAMP TO 79 ST	79 ST BT BASIN GAR		P	AR	4	S	5/27/2005	4.645	F	2601	\$3,745,440.00	7	
2269190	M	W 70TH STREET	AMTRAK	A		O	3	S	10/14/2005	6.417	V	17258	\$24,851,520.00	7	
2269210	M	W 68TH STREET	AMTRAK	A		O	3	S	9/28/2005	6.780	V	5382	\$7,750,080.00	7	
M00003	M	HHP ON/OFF RMP-79 WB	PEDESTRIAN PATH			A	1	C	6/12/2006	5.030	G	900	\$1,296,000.00	7	
M00004	M	HHP ON/OFF RMP-79 EB	PEDESTRIAN PATH			A	1	C	7/12/2004	4.900	F	900	\$1,296,000.00	7	
2232110	M	E 64TH ST PED BRDG	FDR DRIVE		P	A- PED	24	C	5/21/2006	4.719	F	2100	\$3,024,000.00	8	
2232120	M	E 71ST ST PED BRDG	FDR DRIVE		P	A- PED	19	C	5/21/2006	5.820	G	1800	\$2,592,000.00	8	
2232140	M	E 78TH ST PED BRDG	FDR DRIVE		P	A- PED	9	C	6/4/2006	2.888	P	1700	\$2,448,000.00	8	
2232158	M	FDR DRIVE S.B.	FDR DRIVE N.B.			AT	32	S	5/26/2005	4.712	F	54302	\$78,194,880.00	8	
2232167	M	PROMENADE OVER FDR	FDR/E79TH ST-E91ST ST		P	A- PED	53	S	8/3/2005	3.571	F	93000	\$133,920,000.00	8	
2233038	M	FDR DRIVE SB	FDR NB / E 62ND ST			AT	34	S	10/23/2006	6.887	V	58700	\$100,962,720.00	8	
2245319	M	E 97TH ST	METRO NORTH MAIN LN	M		O	1	S	11/7/2006	4.627	F	3200	\$4,608,000.00	8	
2245380	M	E 66TH ST	PED WALK N. OF ZOO		P	O	1	S	3/6/2006	5.000	G	1500	\$2,160,000.00	8	
2246410	M	TRANSVERSE RD. #1	PED WALK NEAR 5 AV		P	O	1	S	3/31/2006	4.364	F	1739	\$2,504,160.00	8	
2269820	M	E 81 ST PED BRIDGE	FDR DRIVE N.B.		P	A- PED	3	C	7/9/2006	3.106	F	900	\$1,296,000.00	8	
2245230	M	W 148TH ST PED BRDG	AMTRAK 30 ST BRANCH	A	P	O- PED	5	C	3/22/2006	4.067	F	1100	\$1,584,000.00	9	
2245290	M	W 155TH ST PED BRDG	AMTRAK 30 ST BRANCH	A		O- PED	3	C	3/23/2006	4.262	F	800	\$1,152,000.00	9	
2246660	M	RIVERSIDE DRIVE	W 125TH ST & OTHERS			O	27	S	7/18/2005	4.389	F	148300	\$213,552,000.00	9	
2246670	M	W 134 ST VIADUCT	RIVERSIDE DRIVE			O	4	S	10/14/2005	4.944	F	7500	\$10,800,000.00	9	
2246720	M	RIVERSIDE DRIVE	W 158TH ST	A		O	77	S	11/18/2005	3.639	F	181400	\$261,216,000.00	9	
2246980	M	RIVERSIDE DRIVE	W 138TH ST			O	1	S	3/27/2006	4.900	F	6700	\$9,648,000.00	9	

INVENTORY SORTED BY BOROUGH AND COMMUNITY BOARD DISTRICT														
BIN	BO RO	FEATURE CARRIED	FEATURE CROSSED	RAIL ROAD	OTHR OWNR	TYPE	SPANS	R T N G S R C	INSPECTION DATE	RATING	VRB L RTN G	DECK AREA	REPLACEMENT COST	CD
2266229	M	HHP	PED UNDERPASS @ 148 ST			A	1	S	4/7/2006	5.476	G	1800	\$2,592,000.00	9
2267130	M	RIVERSIDE DRIVE	W 145TH ST			O	1	S	6/20/2005	5.000	G	5800	\$8,352,000.00	9
2269240	M	RIVERSIDE DRIVE	W. 155TH ST			O	1	S	6/20/2005	4.640	F	4397	\$6,331,680.00	9
2246490	M	A.C. POWELL BLVD N.B.	A.C. POWELL BLVD			O	1	S	3/28/2006	4.020	F	5600	\$8,064,000.00	10
2246710	M	W 153 ST	A.C. POWELL BLVD			O	1	S	3/28/2006	4.093	F	3082	\$4,438,080.00	10
2232180	M	E 103RD ST PED BRDG	FDR DRIVE			A- PED	20	C	6/4/2006	4.900	F	6000	\$8,640,000.00	11
2232190	M	E 111TH ST PED BRDG	FDR DRIVE		P	A- PED	14	C	6/11/2006	4.040	F	2600	\$3,744,000.00	11
2232200	M	E 120TH ST PED BRDG	FDR DRIVE		P	A- PED	21	C	6/11/2006	4.348	F	2500	\$3,600,000.00	11
2233059	M	HARLEM RIVER DRIVE	RAMP TO HRD N.B.			A	11	S	5/30/2006	3.522	F	51000	\$73,440,000.00	11
224005A	M	FROM FDR DRIVE	HARLEM RIVER DR			OR	19	S	6/8/2006	4.269	F	29900	\$43,056,000.00	11
224007A	M	TO MADISON AVENUE	RELIEF			OR	7	S	5/15/2006	5.225	G	19880	\$28,627,200.00	11
2240620	M	WARDS ISLAND PED BRDG	HARLEM RIVER			WMO -PED	10	C	6/28/2004	4.049	F	12600	\$18,144,000.00	11
2246620	M	PEDESTRIAN BRIDGE	E 128TH ST			O- PED	18	C	9/8/2006	4.453	F	2300	\$3,312,000.00	11
2246990	M	129 - 130 ST PED BRDG	RAMP OFF 3RD AVE			O- PED	1	C	11/17/2006	4.545	F	500	\$720,000.00	11
2229349	M	HHP	W 158 ST	A		A	44	S	8/12/2004	4.268	F	140000	\$201,600,000.00	12
222934A	M	RAMP TO N.B. HHP	AMTRAK WEST SIDE	A		AR	26	S	8/2/2006	3.875	F	10800	\$15,552,000.00	12
2229400	M	W 181ST ST PED BRDG	HHP N.B.		P	A- PED	7	C	3/8/2006	4.358	F	1500	\$2,160,000.00	12
2245040	M	FORT TRYON PARK	SOUTH OF CLOISTERS		P	O	1	C	6/21/2006	5.100	G	750	\$1,080,000.00	12
2245050	M	FORT TRYON PARK	UNDERPASS		P	O	1	C	6/21/2006	4.867	F	750	\$1,080,000.00	12
2245250	M	W 158TH ST	AMTRAK 30 ST BRANCH	A		O	7	S	9/29/2005	6.431	V	29170	\$42,004,800.00	12
2245260	M	W 173RD ST PED BRDG	AMTRAK 30 ST BRANCH	A	P	O- PED	2	C	3/28/2006	4.400	F	1500	\$2,160,000.00	12
2245300	M	INWOOD HILL PK FTBR	AMTRAK 30 ST BRANCH	A	P	O- PED	6	C	3/28/2006	4.174	F	700	\$1,008,000.00	12
2245480	M	TO GWB OPP W 171ST ST	RIVERSIDE DRIVE			O	1	S	5/23/2006	5.143	G	10800	\$15,552,000.00	12
2246489	M	W 181 ST	RAMP TO WASH BR			O	1	S	3/7/2006	4.633	F	8200	\$11,808,000.00	12
2246500	M	FORT TRYON PLACE	ENTR FROM RIVERSIDE DR		P	O	1	S	4/6/2006	4.333	F	6600	\$9,504,000.00	12
2246510	M	CORBIN PL OVERPASS	CORBIN PLACE		P	O	1	S	3/7/2006	5.000	G	2200	\$3,168,000.00	12
2246580	M	HIGH BRIDGE PDOVP	871 - HARLEM RIVER		P	WA- PED	11	P	10/1/1985	5.651	G	34100	\$49,125,600.00	12
2246600	M	W 176TH ST PED BRDG	APPROACH TO G.W.B.			O- PED	1	C	12/26/2006	4.517	F	1200	\$1,728,000.00	12
2246690	M	ISHAM PK VEHICULR	HARLEM RIVER INLET		P	O	1	S	6/21/2006	6.261	V	911	\$1,311,840.00	12
2246700	M	ISHM PK PEDESTRN	HARLEM RV INLET		P	O- PED	1	C	11/20/2006	4.140	F	285	\$410,400.00	12
2266230	M	HHP	PED UNDERPASS INWD PK			A	1	S	2/27/2006	5.684	G	800	\$1,152,000.00	12
2266240	M	HHP	PED UNDERPASS INWD PK			A	1	S	3/3/2006	5.762	G	1100	\$1,584,000.00	12
2267240	M	HRD NB RAMP	HARLEM RIVER DR			A	55	S	11/21/2006	3.083	F	122900	\$176,976,000.00	12
2268760	M	PS-5 PEDESTRIAN BR.	TENTH AVENUE			O- PED	5	C	5/16/2005	5.510	G	1500	\$2,160,000.00	12
M00001	M	PEDESTRIAN TUNNEL	BROADWAY TO			O- PED	1	C	3/9/2004	5.000	G	2000	\$2,880,000.00	12
2245420	M	W 65TH ST E.B.	BRIDLE PATH W END			O	1	S	3/13/2006	4.900	F	1600	\$2,304,000.00	64
2246000	M	WEST DRIVE	PED BET 61ST & 62ST		P	O	1	S	3/3/2006	5.267	G	2500	\$3,600,000.00	64
2246010	M	FTBRG OPP 62ND ST	BRIDLE PATH		P	O- PED	1	C	9/18/2006	4.894	F	1026	\$1,477,440.00	64
2246030	M	PEDESTRIAN BRIDGE	POND		P	O- PED	1	C	6/27/2006	4.172	F	1400	\$2,016,000.00	64
2246050	M	CENTRAL DRIVE	PED OPP 63RD ST		P	O	1	S	3/8/2006	4.867	F	2000	\$2,880,000.00	64
2246069	M	EAST DRIVE	PEDESTRIAN WALK		P	O	1	S	3/14/2006	4.500	F	2700	\$3,888,000.00	64
2246070	M	CPK UNDER CENTR DR	OPP 65TH ST-IN E&W		P	O	1	C	7/6/2006	4.367	F	1200	\$1,728,000.00	64
2246080	M	WEST DRIVE	BRIDLE PATH @ 64TH ST		P	O	1	S	2/27/2006	4.667	F	2000	\$2,880,000.00	64
2246090	M	PED BRDG OPP 65 ST	TRANSVERSE RD #1		P	O- PED	1	C	4/8/2006	4.655	F	2300	\$3,312,000.00	64
2246100	M	CENTRAL DRIVE	TRANSVERSE RD #1		P	O	1	S	4/21/2006	4.200	F	6000	\$8,640,000.00	64
2246110	M	EAST DRIVE	TRANSVERSE RD #1		P	O	1	S	4/21/2006	4.633	F	6000	\$8,640,000.00	64
2246120	M	WEST DRIVE	TRANSVERSE RD #1		P	O	1	S	4/21/2006	4.833	F	7900	\$11,376,000.00	64
2246130	M	CENTRAL PARK	UNDER EAST DRIVE		P	O	1	C	6/15/2006	4.233	F	1200	\$1,728,000.00	64
2246140	M	72ND ST ENT TO W DR	BRIDLE PATH		P	O	1	S	3/6/2006	4.500	F	3600	\$5,184,000.00	64
2246150	M	72ND ST CROSS DR	NEAR CONCERT GRNDS		P	O	3	S	5/10/2006	5.088	G	7300	\$10,512,000.00	64
2246160	M	PED BET 73ST&74ST	THE LAKE		P	WO- PED	1	C	11/30/2005	5.000	G	1655	\$2,383,200.00	64
2246170	M	EAST DRIVE	PED WALK @ 73RD ST		P	O	1	S	3/23/2006	5.056	G	1900	\$2,736,000.00	64
2246230	M	EAST DRIVE	TRANSVERSE RD #2		P	O	1	S	4/21/2006	4.600	F	6500	\$9,360,000.00	64
2246240	M	WEST DRIVE	TRANSVERSE RD #2		P	O	1	S	4/21/2006	4.167	F	7200	\$10,368,000.00	64
2246250	M	EAST DRIVE	TRANSVERSE RD #3		P	O	1	S	3/30/2006	4.433	F	5100	\$7,344,000.00	64
2246260	M	WEST DRIVE	TRANSVERSE RD #3		P	O	1	S	3/22/2006	4.800	F	5100	\$7,344,000.00	64
2246270	M	EAST DRIVE	TRANSVERSE RD #4		P	O	1	S	4/25/2006	3.967	F	7000	\$10,080,000.00	64
2246280	M	WEST DRIVE	TRANSVERSE RD #4		P	O	1	S	4/25/2006	4.033	F	4700	\$6,768,000.00	64
2246320	M	FTBRG OPP 77TH ST	THE LAKE		P	WO- PED	3	C	10/23/2006	4.231	F	1125	\$1,620,000.00	64
2246330	M	WEST DRIVE	FEEDER TO LAKE		P	WO	1	S	3/15/2006	5.000	G	2019	\$9,648,000.00	64
2246340	M	PED WALK OPP 77ST	STREAM TO LAKE		P	WO- PED	4	C	11/28/2006	4.548	F	455	\$655,200.00	64

INVENTORY SORTED BY BOROUGH AND COMMUNITY BOARD DISTRICT															
BIN	BO RO	FEATURE CARRIED	FEATURE CROSSED	RAIL ROAD	OTHR OWNR	TYPE	SPANS	R T N G S R C	INSPECTION DATE	RATING	VRB L RTN G	DECK AREA	REPLACEMENT COST	CD	
2246350	M	CNTRL PK OVER E DRIVE	S OF CLEOPATRAS NDL		P	O	1	C	6/20/2006	4.400	F	750	\$1,080,000.00	64	
2246360	M	WEST DRIVE	PED WALK OPP 82 ST		P	O	1	S	3/15/2006	5.273	G	3100	\$4,464,000.00	64	
2246380	M	PED WALK OPP 86ST	BRIDLE PATH		P	O- PED	1	C	11/14/2006	4.224	F	714	\$1,028,160.00	64	
2246390	M	PED WALK OPP 86ST	BRIDLE PATH		P	O- PED	3	C	11/16/2006	4.192	F	1095	\$1,576,800.00	64	
2246400	M	E FOOTBRIDGE	TRANSVERSE RD #2		P	O- PED	1	C	4/1/2006	4.233	F	3700	\$5,328,000.00	64	
2246430	M	WEST DRIVE	PED OPP 109TH ST		P	O	1	S	3/24/2006	4.250	F	1200	\$1,728,000.00	64	
2246440	M	PED IN CTR OF PK	TRANSVERSE RD NO.2		P	O- PED	1	C	4/1/2006	4.110	F	5900	\$8,496,000.00	64	
2246450	M	79 ST ENTR TO E DR	PED PATH OPP 77TH ST		P	O- PED	1	C	2/15/2006	4.320	F	5000	\$7,200,000.00	64	
2246460	M	77 ST ENTR TO W DR	PED PATH OPP 77TH ST		P	O	2	S	3/7/2006	4.368	F	5800	\$8,352,000.00	64	
2246470	M	EAST DRIVE	THE LOCH		P	WO	1	S	3/23/2006	4.533	F	1100	\$1,584,000.00	64	
2240047	M Q	QUEENSBORO BRIDGE(LL)	EAST RIVER	L		WEO	53	S	11/23/2004	4.542	F	626900	\$902,736,000.00	6	
2240048	M Q	QUEENSBORO BRIDGE(UL)	EAST RIVER-LL			WEO	37	S	12/5/2004	4.623	F	322300	\$464,112,000.00	6	
2240640	M Q	ROOSEVELT ISLAND	E. RIVER E. CHANNEL			WMO	8	S	12/6/2006	4.208	F	36500	\$52,560,000.00	8	
2230600	Q	STEINWAY ST	278I W.B. (B.Q.E.)			A	1	S	11/9/2006	6.667	V	4200	\$6,048,000.00	1	
2230610	Q	STEINWAY ST	278I E.B. (B.Q.E.)			A	1	S	11/8/2006	6.667	V	4200	\$6,048,000.00	1	
2230620	Q	37TH ST	278I (B.Q.E.)			A	2	S	4/18/2006	4.583	F	5300	\$7,632,000.00	1	
2230630	Q	35TH ST	278I (B.Q.E.)			A	4	S	6/5/2006	4.819	F	9000	\$12,960,000.00	1	
2230640	Q	32ND ST	278I (B.Q.E.)			A	2	S	5/6/2005	4.986	F	8100	\$11,664,000.00	1	
2230657	Q	31ST ST	278I (B.Q.E.)			A	2	S	9/29/2006	4.847	F	9500	\$13,680,000.00	1	
2230690	Q	BQE EAST LEG NB	32ND AVE			A	1	S	8/2/2006	6.627	V	4080	\$5,875,200.00	1	
2230700	Q	BQE EAST LEG	TO BQE WEST LEG			A	8	S	12/1/2006	7.000	V	31600	\$45,504,000.00	1	
2230710	Q	278I S.B. (B.Q.E.)	32ND AVE			A	1	S	9/6/2005	6.695	V	5240	\$7,545,600.00	1	
2230720	Q	BQE EAST LEG	BQE NB WEST LEG			A	3	S	4/26/2005	6.515	V	20896	\$30,090,240.00	1	
2230730	Q	31ST AVE	278I (B.Q.E.)			A	1	S	8/15/2005	6.517	V	5845	\$8,352,000.00	1	
2230740	Q	BQE WEST LEG SB	31ST AVE			A	1	S	9/9/2005	6.545	V	5246	\$7,554,240.00	1	
2230750	Q	BQE EAST LEG SB	31ST AVE			A	1	S	9/9/2005	6.407	V	2900	\$4,176,000.00	1	
2230760	Q	BQE WEST LEG NB	31ST AVE			A	1	S	10/23/2006	6.610	V	4020	\$5,788,800.00	1	
2230770	Q	BQE WEST LEG	30TH AVE			A	1	S	5/24/2005	7.000	V	6199	\$8,926,560.00	1	
2230790	Q	BULOVA AVE	BQE WEST LEG			A	2	S	3/20/2006	5.667	G	3300	\$4,752,000.00	1	
2230800	Q	49TH ST	BQE WEST LEG			A	2	S	3/14/2006	5.333	G	4900	\$7,056,000.00	1	
2230810	Q	ASTORIA BLVD E.B.	BQE WEST LEG			A	4	S	1/16/2006	4.221	F	8200	\$11,808,000.00	1	
2230820	Q	47TH ST	GCP			A	2	S	4/7/2006	4.944	F	5700	\$8,208,000.00	1	
2230830	Q	BQE WEST LEG	GCP			A	2	S	8/16/2006	4.639	F	7600	\$10,944,000.00	1	
2230840	Q	44TH ST	GCP			A	2	S	3/24/2006	4.847	F	5000	\$7,200,000.00	1	
2230890	Q	49TH ST	GCP			A	2	S	6/14/2006	4.778	F	6350	\$9,144,000.00	1	
224004G	Q	TO NY FROM 11TH ST	TERRAIN (CHAMBER)			OE	36	S	11/10/2006	4.634	F	8360	\$12,038,400.00	1	
2240660	Q	RIKERS ISLAND BRIDGE	RIKERS ISL CHANNEL			WO	56	S	7/5/2005	4.282	F	183100	\$263,664,000.00	1	
1247280	Q	51 AVE PED BR.2247280	LIRR MAIN LINE	L		O- PED	5	C	12/1/2006	3.091	F	700	\$1,008,000.00	2	
2230520	Q	65TH PLACE	278I (B.Q.E.)			A	2	S	1/20/2006	4.191	F	11600	\$16,704,000.00	2	
2230530	Q	QUEENS BLVD	278I (B.Q.E.)			A	2	S	10/9/2006	6.083	V	23500	\$33,840,000.00	2	
2230540	Q	WOODSIDE AVE	278I (B.Q.E.)			A	1	S	1/18/2006	5.063	G	7500	\$10,800,000.00	2	
2230550	Q	69TH ST	278I (B.Q.E.)			A	2	S	1/26/2006	4.842	F	12600	\$18,144,000.00	2	
2230560	Q	70TH ST	278I (B.Q.E.)			A	2	S	1/20/2006	5.125	G	8500	\$12,240,000.00	2	
2230570	Q	41ST AVE	278I (B.Q.E.)			A	3	S	2/10/2006	4.931	F	8800	\$12,672,000.00	2	
2230587	Q	ROOSEVELT AVE	278I (B.Q.E.)			A	2	S	2/21/2006	4.559	F	6600	\$9,504,000.00	2	
2230590	Q	BROADWAY	278I (B.Q.E.)			O	2	S	11/21/2006	4.053	F	16000	\$23,040,000.00	2	
2230669	Q	278I (B.Q.E.)	35TH AVE			A	1	S	9/8/2005	6.831	V	13135	\$18,914,400.00	2	
2230679	Q	278I (B.Q.E.)	34TH AVE			A	1	S	5/20/2005	6.898	V	7793	\$13,680,000.00	2	
2230680	Q	278I (B.Q.E.)	NORTHERN BLVD			A	1	S	12/4/2006	6.492	V	27011	\$38,895,840.00	2	
2230869	Q	QUEENS BLVD	ACCESS RD BQE S.B.			A	1	S	11/26/2006	4.205	F	7900	\$11,376,000.00	2	
224004E	Q	TO NY FR THOMSON AVE	JACKSON AVE			OE	94	S	12/7/2006	4.792	F	104600	\$150,624,000.00	2	
224004F	Q	TO NY FROM 21ST ST	21ST ST (QUEENS)			OE	63	S	12/12/2006	4.833	F	63310	\$91,166,400.00	2	
224004H	Q	TO 21ST ST FROM NY	22ND ST			OE	43	S	12/14/2006	4.366	F	48100	\$69,264,000.00	2	
224004I	Q	TO THOMSON AVE FROM NY	JACKSON AVE			OE	39	S	10/18/2006	5.082	G	59100	\$85,104,000.00	2	
2240410	Q	BORDEN AVE	DUTCH KILLS			WMO	2	S	6/8/2005	3.833	F	8400	\$12,096,000.00	2	
2240450	Q	HUNTERS PT AVE BRIDGE	DUTCH KILLS			WMO	4	S	7/13/2006	5.083	G	12168	\$17,521,920.00	2	
2247120	Q	WOODSIDE AVE	LIRR MAIN LINE	L		O	3	S	7/27/2005	4.444	F	14900	\$21,456,000.00	2	
2247150	Q	65TH ST	LIRR N SIDE DIV	L		O	3	S	7/27/2005	6.375	V	6344	\$9,135,360.00	2	
2247160	Q	65TH PLACE	LIRR N SHR DIV	L		O	3	S	7/26/2005	6.471	V	8381	\$12,068,640.00	2	
2247260	Q	JACKSON AVE	LIRR,AMT,CON NE	L		O	1	S	11/20/2006	6.183	V	4517	\$6,504,480.00	2	
2247270	Q	21ST STREET	CONRAIL	C		O	6	S	8/10/2005	5.528	G	17590	\$25,329,600.00	2	
2247290	Q	49TH AVE	LIRR,AMT,CON NE	L		O	5	S	11/27/2006	4.097	F	20400	\$29,376,000.00	2	
2247300	Q	THOMPSON AVE	AMTRAK YARD	L		O	14	S	10/16/2006	5.264	G	61280	\$88,243,200.00	2	
2247310	Q	QUEENS BLVD	AMTRAK & LIRR YARD	L		O	19	S	10/11/2006	6.577	V	92400	\$133,056,000.00	2	

INVENTORY SORTED BY BOROUGH AND COMMUNITY BOARD DISTRICT														
BIN	BO RO	FEATURE CARRIED	FEATURE CROSSED	RAIL ROAD	OTHR OWNR	TYPE	SPANS	R T N G S R C	INSPECTION DATE	RATING	VRB L RTN G	DECK AREA	REPLACEMENT COST	CD
2247320	Q	HONEYWELL ST	AMTRAK & LIRR YARD	AL		O	22	S	12/16/2005	6.236	V	99036	\$142,611,840.00	2
2247330	Q	39TH ST (NORTH)	SUNNYSIDE YARDS	AL		O	14	S	12/12/2005	6.556	V	48200	\$69,408,000.00	2
2247370	Q	37TH AVE	CONRAIL HELLGATE	C		O	1	S	8/4/2005	4.818	F	5300	\$7,632,000.00	2
2247380	Q	ROOSEVELT AVE	CONRAIL HELLGATE	C		O	2	S	9/12/2006	4.958	F	5200	\$7,488,000.00	2
2247390	Q	41ST AVE	CONRAIL HELLGATE	C		O	2	S	8/8/2005	4.942	F	4400	\$6,336,000.00	2
2247400	Q	WOODSIDE AVE	CONRAIL	C		O	1	S	8/12/2005	5.067	G	8200	\$11,808,000.00	2
2247410	Q	43RD AVE	CONRAIL	C		O	1	S	8/22/2005	5.033	G	4800	\$6,912,000.00	2
2247420	Q	44TH AVE	CONRAIL	C		O	1	S	8/22/2005	5.033	G	5100	\$7,344,000.00	2
2247430	Q	45TH AVE	CONRAIL	C		O	1	S	8/23/2005	5.510	G	2400	\$3,456,000.00	2
2247640	Q	39 ST (SOUTH)	AMTRAK & LIRR YARD	AL		O	9	S	12/15/2005	6.125	V	34100	\$49,104,000.00	2
2230780	Q	BQE EAST LEG	30TH AVE		A	1	S		5/25/2005	7.000	V	7071	\$10,182,240.00	3
1247010	Q	91 PLACE (2247010)	LIRR PT WASH BRANCH	L		O	1	S	9/27/2005	6.833	V	2760	\$3,974,400.00	4
2247020	Q	94TH ST PED BRDG	LIRR N SIDE DIV	L		O- PED	5	C	12/6/2006	4.030	F	500	\$720,000.00	4
2247180	Q	GRAND AVE	LIRR MAIN LINE	L		O	3	S	10/6/2006	4.849	F	7415	\$10,677,600.00	4
2247190	Q	55TH AVE PED BRDG	LIRR MAIN LINE	L		O- PED	3	C	11/30/2006	4.360	F	13000	\$18,720,000.00	4
2247620	Q	MYRTLE AVE	ABANDONED LIRR	L		O	3	S	1/11/2006	5.111	G	6725	\$9,684,000.00	4
1247560	Q	METROPOLITAN AVE	LIRR MONTAUK DIV	L		O	2	S	10/2/2006	3.762	F	20900	\$30,096,000.00	5
2065930	Q	HAMILTON PLACE	495I (L.I.E.)		A	2	S		4/11/2006	6.069	V	11111	\$15,999,840.00	5
2065940	Q	GRAND AVE	495I (L.I.E.)		A	2	S		10/23/2006	5.264	G	12850	\$18,504,000.00	5
2065950	Q	69TH STREET	495I (L.I.E.)		A	2	S		5/24/2005	5.417	G	10336	\$14,883,840.00	5
2230040	Q	CYPRESS HILLS ST	JACKIE ROBINSON PKWY		A	1	S		5/8/2006	5.278	G	5000	\$7,200,000.00	5
2230099	Q	JACKIE ROBINSON PKWY	CYPRESS HILLS CEMETRY		A	1	S		1/31/2006	5.444	G	4200	\$6,048,000.00	5
2247440	Q	GRAND AVE	CONRAIL	C		O	1	S	8/23/2005	6.483	V	3280	\$4,723,200.00	5
2247450	Q	57TH AVE	CONRAIL	C		O	1	S	8/24/2005	6.195	V	2248	\$3,237,120.00	5
2247460	Q	CALDWELL AVE	CONRAIL	C		O	1	S	9/6/2006	6.194	V	2243	\$3,229,920.00	5
2247470	Q	ELIOT AVE	CONRAIL	C		O	1	S	8/24/2005	5.250	G	3600	\$5,184,000.00	5
2247480	Q	JUNIPER BLVD SO	CONRAIL	C		O	1	S	8/30/2005	5.417	G	9000	\$12,960,000.00	5
2247490	Q	69TH ST JUNPR BLVD	CONRAIL	C		O	1	S	9/6/2006	5.362	G	6175	\$8,892,000.00	5
2247500	Q	METROPOLITAN AVE	CONRAIL	C		O	1	S	8/30/2005	4.167	F	18650	\$26,856,000.00	5
2247530	Q	ANDREWS AVE	LIRR MONTAUK DIV	L		O	1	S	6/20/2005	7.000	V	1765	\$4,608,000.00	5
2247540	Q	60TH ST	LIRR MONTAUK DIV	L		O	2	S	7/18/2005	5.264	G	5340	\$7,689,600.00	5
2247550	Q	ELIOT AVE	LIRR MONTAUK DIV	L		O	2	S	6/21/2005	5.894	G	9550	\$13,752,000.00	5
2247570	Q	80TH ST	71ST TO 77TH AVE	L		O	5	S	9/27/2006	5.169	G	11725	\$16,884,000.00	5
2247630	Q	PED BRG NEAR UNION TPK	ABANDONED LIRR			O- PED	8	C	6/22/2006	5.422	G	900	\$1,296,000.00	5
2247650	Q	60TH RD PED BRDG	LIRR MAIN LINE	L		O- PED	3	C	11/29/2006	4.934	F	2293	\$3,301,920.00	5
2248200	Q	RUST ST	FLUSHING AVE			O	1	S	7/11/2005	5.078	G	2940	\$4,233,600.00	5
2248220	Q	FLUSHING AV SERVICE	FLUSHING AVE			O	1	S	7/11/2005	5.125	G	2940	\$4,233,600.00	5
2248240	Q	SERVICE RD TURNAROUND	OVER FLUSHING AVE			O	1	S	7/11/2005	5.250	G	2940	\$4,233,600.00	5
2248280	Q	HIGHLAND PK PED.	PEDESTRIAN PATH		P	O- PED	1	C	11/29/2006	3.667	F	1856	\$2,672,640.00	5
2248300	Q	71ST AVE	COOPER AVE			O	1	S	6/8/2005	4.458	F	2800	\$4,032,000.00	5
1247200	Q	67 AVE PED BR 2247200	LIRR MAIN LINE	L		O- PED	3	C	12/7/2006	4.000	F	1300	\$1,872,000.00	6
2066002	Q	495I (2066000)	WOODHAVEN BLVD			A	2	S	7/14/2005	6.197	V	25200	\$36,288,000.00	6
2248159	Q	WOODHAVEN BLVD	QUEENS BLVD			O	2	S	8/9/2006	4.288	F	11500	\$16,560,000.00	6
1065210	Q	WHITESTONE EXP NB	BCIP (2065210)			A	1	S	8/17/2006	4.683	F	2500	\$3,600,000.00	7
2055801	Q	NORTHERN BLVD W.B.	FLUSHING RIVER			WO	40	S	9/20/2006	4.817	F	71900	\$103,536,000.00	7
2055802	Q	NORTHERN BLVD E.B.	FLUSHING RIVER			WO	40	S	9/20/2006	4.366	F	78894	\$113,607,360.00	7
205580A	Q	N.BLVD WB TO 678I SB	VACANT LAND			AR	16	S	9/1/2006	5.571	G	8600	\$12,384,000.00	7
2231900	Q	BCIP	FORT TOTTEN ENTRANCE			A	1	S	6/29/2006	4.797	F	4900	\$7,056,000.00	7
2231910	Q	UTOPIA PKWY	BCIP			A	2	S	2/10/2006	5.136	G	7200	\$10,368,000.00	7
2231920	Q	160TH ST	BCIP			A	2	S	4/11/2005	5.861	G	5550	\$7,992,000.00	7
2231930	Q	FRANCIS LEWIS BLVD	BCIP			A	3	S	2/6/2006	4.773	F	9100	\$13,104,000.00	7
2231940	Q	CLINTONVILLE ST	BCIP			A	2	S	2/6/2006	4.705	F	7400	\$10,656,000.00	7
2231950	Q	150TH ST	BCIP			A	2	S	2/6/2006	4.977	F	5900	\$8,496,000.00	7
2231960	Q	149TH ST	BCIP			A	2	S	2/9/2006	4.841	F	6210	\$8,942,400.00	7
2231970	Q	14TH AVE	BCIP			A	2	S	2/9/2006	4.705	F	8100	\$11,664,000.00	7
2231980	Q	147TH ST	BCIP			A	2	S	2/9/2006	4.523	F	6300	\$9,072,000.00	7
2247040	Q	UNION ST	LIRR N SIDE DIV	L		O	1	S	6/20/2005	6.391	V	3313	\$4,770,720.00	7
2247050	Q	BOWNE AVE	LIRR N SIDE DIV	L		O	1	S	8/28/2006	5.490	G	4974	\$7,162,560.00	7
2247060	Q	PARSONS BLVD	LIRR N SIDE DIV	L		O	1	S	8/29/2006	5.176	G	4200	\$6,048,000.00	7
2247070	Q	147TH ST	LIRR N SIDE DIV	L		O	1	S	6/21/2005	5.627	G	2800	\$4,032,000.00	7
2247080	Q	149TH ST	LIRR N SIDE DIV	L		O	1	S	6/21/2005	4.776	F	4100	\$5,904,000.00	7
2247090	Q	149TH PLACE	LIRR N SIDE DIV	L		O	2	S	6/22/2005	5.316	G	4300	\$6,192,000.00	7
2247100	Q	150TH ST	LIRR N SIDE DIV	L		O	2	S	6/23/2005	6.588	V	7830	\$11,275,200.00	7
2247110	Q	MURRAY ST	LIRR N SIDE DIV	L		O	1	S	6/23/2005	5.556	G	4000	\$5,760,000.00	7
2248090	Q	FLSHG MDW PK PED.	LAWRENCE STREET		P	O- PED	3	C	11/30/2006	4.736	F	8418	\$12,121,920.00	7

INVENTORY SORTED BY BOROUGH AND COMMUNITY BOARD DISTRICT														
BIN	BO RO	FEATURE CARRIED	FEATURE CROSSED	RAIL ROAD	OTHR OWNR	TYPE	SPANS	R T N G S R C	INSPECTION DATE	RATING	VRB L RTN G	DECK AREA	REPLACEMENT COST	CD
2266160	Q	6781 SB TO BCIP EB	ACCESS RD FROM 6781			A	1	S	5/15/2006	4.078	F	2300	\$3,312,000.00	7
7705510	Q	167TH ST PED BRDG	LIRR PORT WASH BRANCH	L		O- PED	3	C	11/28/2006	4.020	F	600	\$864,000.00	7
2248059	Q	MOTOR PKWY (PED)	FRANCIS LEWIS BLD		P	O- PED	2	C	9/12/2006	4.708	F	2756	\$3,968,640.00	8
2248080	Q	MOTOR PKWY (PED)	HOLLIS COURT BLVD		P	O- PED	3	C	11/17/2006	5.000	G	2670	\$3,844,800.00	8
2248100	Q	MOTOR PKWY (PED)	73RD AVE		P	O- PED	3	C	3/18/2005	4.750	F	2640	\$3,801,600.00	8
2267199	Q	FRANCIS LEWIS BLVD	PARK ROAD			O	1	S	4/11/2005	5.033	G	7085	\$10,202,400.00	8
2230209	Q	QUEENS BLVD	JACKIE ROBINSON PKWY	T		A	5	S	7/18/2006	4.778	F	37700	\$129,600,000.00	9
2247220	Q	80TH ROAD	LIRR MAIN LINE	L		O	3	S	7/28/2005	4.857	F	4100	\$5,904,000.00	9
2247230	Q	82ND AVE	LIRR MAIN LINE	L		O	3	S	7/29/2005	5.377	G	4100	\$5,904,000.00	9
2247240	Q	LEFFERTS BLVD	LIRR MAIN LINE	L		O	3	S	7/29/2005	5.917	G	5460	\$7,862,400.00	9
2247590	Q	FOREST PARK DRIVE	LIRR MONTAUK DIV	L	P	O	5	S	10/2/2006	5.509	G	6000	\$8,640,000.00	9
2247600	Q	PARK LANE SOUTH	LIRR MONTAUK DIV	AL		O	1	S	9/7/2006	6.983	V	3024	\$4,354,560.00	9
2247660	Q	FOREST PARK DRIVE	ABANDONED LIRR	L	P	O	6	S	1/12/2006	5.381	G	10000	\$14,400,000.00	9
2248019	Q	WOODHAVEN BLVD	ATLANTIC AVE			O	3	S	6/6/2006	4.417	F	19400	\$27,936,000.00	9
2248299	Q	INTER PKWY-UNION TPK	AUSTIN ST			O	1	S	5/30/2006	4.250	F	5900	\$8,496,000.00	9
2248340	Q	FOREST PARK DR	MYRTLE AVE		P	O	3	S	6/7/2005	4.984	F	5100	\$7,344,000.00	9
2231559	Q	CROSS BAY BLVD	BSHP			A	4	S	5/19/2006	5.194	G	23205	\$33,415,200.00	10
2231560	Q	S CONDUIT BLVD	BSOP			A	2	S	7/20/2006	5.465	G	15776	\$22,717,440.00	10
2231570	Q	COHANCY ST	BSOP			A	2	S	4/19/2006	4.632	F	6400	\$9,216,000.00	10
2231580	Q	AQUEDUCT RCTK RAMP	BSOP			A	4	S	6/23/2006	4.125	F	14000	\$20,160,000.00	10
2231590	Q	130TH ST	BSOP			A	2	S	2/2/2006	4.750	F	6800	\$9,792,000.00	10
2240650	Q	163RD ST PED BRDG	HAWTREE BASIN			WO- PED	13	C	4/6/2006	4.351	F	5000	\$7,200,000.00	10
2248020	Q	WHITELAW PED BRDG	CONDUIT AVE			O- PED	7	C	12/26/2006	4.887	F	5500	\$7,920,000.00	10
2248039	Q	CROSS BAY BLVD	CONDUIT BLVD			O	2	S	6/1/2005	6.444	V	16544	\$23,823,360.00	10
2248040	Q	LINDEN BLVD	CONDUIT AVE			O	1	S	6/22/2006	5.233	G	3352	\$4,826,880.00	10
2248250	Q	102ND ST	HAWTREE BASIN			WO	3	S	7/21/2005	6.456	V	4900	\$7,056,000.00	10
2231860	Q	W ALLEY ROAD	BCIP			A	2	S	8/18/2005	5.579	G	7200	\$10,368,000.00	11
2231870	Q	NORTHERN BLVD	BCIP			A	2	S	10/9/2006	6.458	V	9400	\$13,536,000.00	11
2231880	Q	CROCHERON PK PED	BCIP		P	A- PED	11	C	8/4/2006	4.929	F	2300	\$3,312,000.00	11
2231890	Q	28TH AVE PED BRDG	BCIP		P	A- PED	24	C	8/29/2005	5.150	G	7600	\$10,944,000.00	11
2240440	Q	NORTHERN BLVD	ALLEY CREEK			WO	2	S	5/30/2006	4.750	F	8300	\$11,952,000.00	11
2247130	Q	CORPORAL KENNEDY ST	LIRR N SIDE DIV	L		O	1	S	7/29/2005	6.235	V	3379	\$4,865,760.00	11
2247140	Q	BELL BLVD	LIRR N SIDE DIV	L		O	1	S	6/24/2005	5.814	G	4320	\$6,220,800.00	11
2247170	Q	DOUGLASTON PKWY	LIRR N SIDE DIV	L		O	3	S	8/30/2006	4.949	F	6300	\$9,072,000.00	11
2247680	Q	221ST ST	LIRR N SIDE DIV	L		O	3	S	6/24/2005	6.000	G	6050	\$8,712,000.00	11
2248060	Q	MOTOR PKWY (PED)	BELL BLVD		P	O- PED	2	C	9/18/2006	4.542	F	2648	\$3,813,120.00	11
2248070	Q	MOTOR PKWY (PED)	SPRINGFIELD BLVD		P	O- PED	3	C	9/12/2006	4.597	F	2940	\$4,233,600.00	11
2266129	Q	DOUGLASTON PKWY	BCIP			A	1	S	3/24/2006	4.429	F	4400	\$6,336,000.00	11
2266139	Q	DOUGLASTON PKWY	BCIP			A	1	S	3/23/2006	4.633	F	6400	\$9,216,000.00	11
7703720	Q	216TH ST PED BRDG	LIRR PORT WASH BRANCH	L		O- PED	6	C	8/2/2004	4.105	F	400	\$576,000.00	11
2248160	Q	ELLIOT AVE	QUEENS BLVD			O	2	S	8/9/2006	4.922	F	13785	\$19,850,400.00	12
2231610	Q	GUY R. BREWER BLVD	BSOP			A	4	S	4/22/2005	6.569	V	12342	\$17,772,480.00	13
2231620	Q	FARMERS BLVD	BSOP			A	2	S	6/15/2006	4.568	F	6400	\$9,216,000.00	13
2231630	Q	SPRINGFIELD BLVD	BSOP			A	2	S	4/27/2006	4.568	F	8500	\$12,240,000.00	13
2231640	Q	225TH ST	BSOP			A	2	S	6/16/2006	4.727	F	7000	\$10,080,000.00	13
2231650	Q	SUNRISE HWY W.B.	BLP E.B.			A	1	S	3/27/2006	4.623	F	4100	\$5,904,000.00	13
2231660	Q	SUNRISE HWY W.B.	BLP W.B.			A	2	S	4/6/2006	4.565	F	5350	\$7,704,000.00	13
2231670	Q	N CONDUIT AVE W.B.	BLP E.B.			A	1	S	1/16/2006	4.917	F	4000	\$5,760,000.00	13
2231680	Q	N CONDUIT AVE WB	BLP W.B.			A	2	S	1/16/2006	4.932	F	6500	\$9,360,000.00	13
2231690	Q	FRANCIS LEWIS BLVD	BLP E.B.			A	1	S	3/14/2006	5.167	G	6000	\$8,640,000.00	13
2231700	Q	FRANCIS LEWIS BLVD	BLP W.B.			A	1	S	3/14/2006	4.833	F	6000	\$8,640,000.00	13
2231710	Q	MERRICK BLVD	BLP N.B.			A	1	S	3/23/2006	4.467	F	6000	\$8,640,000.00	13
2231720	Q	MERRICK BLVD	BLP S.B.			A	1	S	3/23/2006	4.200	F	6000	\$8,640,000.00	13
2231730	Q	130TH AVE	BLP N.B.			A	1	S	1/16/2006	5.267	G	4400	\$6,336,000.00	13
2231740	Q	130TH AVE	BLP S.B.			A	1	S	1/11/2006	4.767	F	4400	\$6,336,000.00	13
2231750	Q	LINDEN BLVD	BCIP			A	2	S	2/16/2006	4.341	F	6700	\$9,648,000.00	13
2231760	Q	BCIP	DUTCH BROADWAY-115 AVE			A	1	S	2/24/2006	4.442	F	7300	\$10,512,000.00	13
2231770	Q	BELMONT PARK RAMP	BCIP		P	A	1	S	2/7/2006	4.688	F	3200	\$4,608,000.00	13
2231780	Q	HEMPSTEAD AVE	BCIP			A	2	S	3/16/2006	4.161	F	14200	\$20,448,000.00	13
2231790	Q	BELMONT PARK RAMP	BCIP		P	A	1	S	1/16/2006	4.656	F	3400	\$4,896,000.00	13
2231800	Q	SUPERIOR ROAD	BCIP			A	2	S	3/13/2006	4.318	F	7000	\$10,080,000.00	13
2231819	Q	JAMAICA AVE	BCIP			A	2	S	3/3/2006	4.773	F	11500	\$16,560,000.00	13
2231829	Q	BRADDOCK AVE	BCIP			A	2	S	3/3/2006	4.591	F	10600	\$15,264,000.00	13
2231840	Q	HILLSIDE AVE	BCIP			A	2	S	4/4/2006	4.079	F	9672	\$13,927,680.00	13
2231850	Q	UNION TPKE	BCIP			A	2	S	5/23/2006	4.364	F	13600	\$19,584,000.00	13
2248110	Q	MOTOR PKWY (PED)	ALLEY PK PED WALK		P	O- PED	1	C	7/14/2006	5.000	G	963	\$1,386,720.00	13
2248129	Q	UNION TPKE	CREEDMOORE HOSP RD			O	1	S	6/3/2005	4.867	F	3500	\$5,040,000.00	13
2266149	Q	HEMPSTEAD AVE	CROSS ISLAND PKWY			A	2	S	3/20/2006	4.207	F	9500	\$13,680,000.00	13
2266770	Q	CROSS ISLAND PKWY	LAURELTON PKWY			A	1	S	4/21/2006	5.250	G	9508	\$13,691,520.00	13
2268770	Q	SPRINGFIELD BLVD	EQUES. PATH (ABAND.)			O	1	S	4/27/2005	4.667	F	1470	\$2,116,800.00	13

INVENTORY SORTED BY BOROUGH AND COMMUNITY BOARD DISTRICT														
BIN	BO RO	FEATURE CARRIED	FEATURE CROSSED	RAIL ROAD	OTHR OWNR	TYPE	SPANS	R T N G S R C	INSPECTION DATE	RATING	VRB L RTN G	DECK AREA	REPLACEMENT COST	CD
2300130	Q	HOOK CREEK	HOOK CREEK BRIDGE			WO	3	S	7/21/2005	6.339	V	18302	\$26,354,880.00	13
Q00002	Q	BCIP	PATH OPPOSITE 88TH RD			A	1	C	6/21/2006	4.600	F	1200	\$1,728,000.00	13
2240507	Q	ROOSEVELT AVE	678I - VAN WYCK EXPWY			WA	27	S	12/13/2006	3.535	F	84424	\$121,570,560.00	81
2248130	Q	FLUSHING MEADW PK	WILLOW LK&76TH RD		P	WO- PED	4	C	4/20/2002	1.000	P	1891	\$2,723,040.00	81
2248140	Q	FLUSHING MEADW PK	STREAM N OF LIE		P	WO- PED	5	C	10/2/2006	4.880	F	4102	\$5,906,880.00	81
2248260	Q	FLUSHING MEADW PARK	MEADOW LAKE & 69TH RD		P	WO	5	S	5/26/2006	4.855	F	4200	\$6,048,000.00	81
2248379	Q	FLUSHING MW PK RD	AQUACADE LAKE		P	WO- PED	5	C	3/7/2006	5.000	G	6321	\$9,102,240.00	81
2230120	Q	MYRTLE AVE	JACKIE ROBINSON PKWY			A	1	S	2/16/2006	5.563	G	6400	\$9,216,000.00	82
2230179	Q	JACKIE ROBINSON PKWY	METROPOLITAN AVE			A	2	S	4/19/2006	5.321	G	8673	\$12,489,120.00	82
2230180	Q	UNION TPKE	JACKIE ROBINSON PKWY			A	1	S	2/7/2006	5.984	G	5359	\$7,716,960.00	82
2230190	Q	MARKWOOD ROAD	JACKIE ROBINSON PKWY			A	1	S	4/13/2006	5.389	G	4400	\$6,336,000.00	82
2248369	Q	ROCKAWAY BLVD	THURSTON BASIN			WO	2	S	7/19/2005	5.158	G	6000	\$8,640,000.00	83
2248230	Q	BEACH CHANNEL DR WB	BEACH CHANNEL DR EB			O	1	S	7/7/2005	4.400	F	3600	\$5,184,000.00	84
2267160	Q	ROOSEVELT AVE	FLUSHING MDW PK ROAD			O	4	S	9/13/2005	4.683	F	7280	\$10,483,200.00	84
2249040	R	TOMPKINS AVE	B&O RR (ABANDONED)	O		O	1	S	4/4/2006	6.234	V	5096	\$7,338,240.00	1
2249070	R	JOHN ST	B&O RAILROAD	O		O- PED	3	C	12/4/2006	5.648	G	5800	\$8,352,000.00	1
2249090	R	MORNINGSTAR ROAD	B&O RAILROAD	O		O	4	S	4/20/2005	5.169	G	7900	\$11,376,000.00	1
2249100	R	GRANITE AVE	B&O RAILROAD	O		O	4	S	3/21/2006	6.034	V	7300	\$10,512,000.00	1
2249110	R	LAKE AVE	B&O RAILROAD	O		O	3	S	4/12/2005	5.370	G	5900	\$8,496,000.00	1
2249120	R	SIMONSON AVE	B&O RAILROAD	O		O	3	S	4/22/2005	6.093	V	5819	\$8,379,360.00	1
2249130	R	VAN NAME AVE	B&O RAILROAD	O		O	3	S	4/13/2006	5.254	G	5474	\$7,882,560.00	1
2249140	R	VAN PELT AVE	B&O RAILROAD	O		O	3	S	4/15/2005	5.780	G	5000	\$7,200,000.00	1
2249160	R	DE HART AVE	B&O RAILROAD	O		O	4	S	4/19/2005	6.500	V	6700	\$9,648,000.00	1
2249170	R	UNION AVE	B&O RAILROAD	O		O	4	S	4/26/2005	5.426	G	6500	\$9,360,000.00	1
2249180	R	HARBOR ROAD	B&O RAILROAD	O		O	4	S	5/9/2005	6.356	V	6615	\$9,525,600.00	1
2249200	R	SOUTH AVE	B&O RAILROAD	O		O	3	S	10/3/2005	6.927	V	8322	\$11,983,680.00	1
2249510	R	TOMPKINS AVE	WILLOW AVE, SIRT	S		O	2	S	10/20/2006	5.537	G	5378	\$7,744,320.00	1
2249520	R	HANNAH ST	SIRT SOUTH SHORE	S		O	10	S	12/7/2005	4.983	F	10020	\$14,428,800.00	1
2249530	R	MINTHORNE ST PED BRDG	SIRT SOUTH SHORE	S		O- PED	26	C	7/12/2006	4.851	F	1600	\$2,304,000.00	1
2249710	R	WEST FOOTBRIDGE	CLOVE LAKE		P	WO- PED	2	C	11/21/2005	4.296	F	899	\$1,294,560.00	1
2249720	R	EAST FOOTBRIDGE	CLOVE LAKE		P	WO- PED	2	C	11/21/2005	4.296	F	899	\$1,294,560.00	1
2249730	R	BRIDGE OVER DAM	N.END CLOVE LAKE		P	WO- PED	1	C	11/30/2006	5.108	G	972	\$1,399,680.00	1
2249760	R	MARTLINGS AVE	RICHMOND LAKE DAM			WO	2	S	5/12/2005	4.867	F	7000	\$10,080,000.00	1
2249770	R	S OF BROOKS LAKE	STREAM IN PARK		P	WO- PED	3	C	12/22/2006	4.796	F	696	\$1,002,240.00	1
2249780	R	FOOTBRIDGE	BROOKS LAKE DAM		P	WO- PED	1	C	10/31/2006	4.633	F	800	\$1,152,000.00	1
2249790	R	FB S OF FOREST AV	STREAM IN PARK		P	WO- PED	3	C	12/6/2006	5.000	G	658	\$947,520.00	1
2249800	R	FOREST AVE	CLOVE LAKES PK STREAM		P	WO	1	S	9/2/2005	4.633	F	1600	\$2,304,000.00	1
2249840	R	TOMPKINS AVE	GREENFIELD AVE			O	1	S	2/15/2006	5.106	G	2562	\$3,689,280.00	1
2269730	R	PARKING EXIT RAMP	SIRT		F	O	10	S	11/20/2006	4.222	F	20727	\$29,846,880.00	1
2269740	R	BUS STATION NORTH	SIRT		F	O	12	S	11/16/2006	4.880	F	64605	\$93,031,200.00	1
2269750	R	BUS STATION SOUTH	SIRT		F	O	12	S	11/15/2004	4.520	F	154688	\$222,750,720.00	1
2269760	R	NORTH RAMP	SIRT		F	O	9	S	11/28/2006	4.181	F	17589	\$25,328,160.00	1
2269770	R	BUS STA ENTR RAMP	SIRT		F	O	19	S	12/1/2004	4.431	F	39333	\$56,639,520.00	1
2269780	R	PARKING ENTR RAMP	SIRT		F	O	3	S	10/6/2006	4.986	F	8589	\$12,368,160.00	1
2269790	R	BUS STATION EXIT RAMP	SIRT		F	O	7	S	10/12/2006	4.667	F	28721	\$41,358,240.00	1
2240350	R	RICHMOND AVE	RICHMOND CREEK			WO	3	S	6/16/2005	5.819	G	32589	\$46,928,160.00	2
2249400	R	BEACH AVE	SIRT SOUTH SHORE	S		O	2	S	10/24/2005	5.697	G	3700	\$5,328,000.00	2
2249410	R	ROSS AVE	SIRT SOUTH SHORE	S		O	2	S	10/26/2005	5.500	G	3800	\$5,472,000.00	2
2249420	R	ROSE AVE	SIRT SOUTH SHORE	S		O	2	S	11/4/2005	5.712	G	3800	\$5,472,000.00	2
2249430	R	NEW DORP LANE	SIRT SOUTH SHORE	S		O	2	S	10/21/2005	4.972	F	7600	\$10,944,000.00	2
2249440	R	BANCROFT AVE	SIRT SOUTH SHORE	S		O	3	S	10/21/2005	5.492	G	5900	\$8,496,000.00	2
2249450	R	FREMONT AVE PED BRDG	SIRT SOUTH SHORE	S		O- PED	3	C	5/14/2004	4.411	F	800	\$1,152,000.00	2
2249460	R	LINCOLN AVE	SIRT SOUTH SHORE	S		O	1	S	10/27/2005	5.483	G	4500	\$6,480,000.00	2
2249470	R	MIDLAND AVE	SIRT SOUTH SHORE	S		O	1	S	10/28/2005	5.603	G	3000	\$4,320,000.00	2
2249480	R	FINGERBOARD ROAD	SIRT SOUTH SHORE	S		O	2	S	10/31/2005	6.708	V	5100	\$7,344,000.00	2
2249490	R	CLOVE ROAD	SIRT SOUTH SHORE	S		O	3	S	10/31/2006	6.097	V	5270	\$7,588,800.00	2
2249860	R	SLATER BLVD	NEW CREEK			WO	1	S	4/14/2005	5.673	G	2037	\$2,933,280.00	2
2249870	R	TRAVIS AVE	MAIN CREEK			WO	1	S	8/3/2005	6.100	V	1700	\$2,213,280.00	2
2249880	R	CHELSEA ROAD	SAWMILL CREEK			WO	1	S	4/20/2005	6.833	V	2205	\$3,175,200.00	2
2249210	R	MAIN ST PED BRDG	SIRT SOUTH SHORE	S		O- PED	9	C	3/24/2006	4.481	F	400	\$576,000.00	3
2249230	R	TRACY AVE PED BRDG	SIRT SOUTH SHORE	S		O- PED	9	C	4/19/2006	3.920	F	200	\$288,000.00	3
2249240	R	ARTHUR KILL ROAD	SIRT SOUTH SHORE	S		O	1	S	11/1/2006	4.759	F	3700	\$5,328,000.00	3
2249250	R	BETHEL AV PED BRDG	SIRT SOUTH SHORE	S		O- PED	12	C	3/21/2005	3.418	F	500	\$720,000.00	3
2249269	R	PAGE AVE	SIRT SOUTH SHORE	S		O	4	S	10/7/2005	6.306	V	30420	\$43,804,800.00	3
2249270	R	RICHMMD VALLY ROAD	SIRT SOUTH SHORE	S		O	4	S	10/5/2005	5.284	G	9300	\$13,392,000.00	3
2249280	R	COZZINS BLVD PED BRDG	SIRT SOUTH SHORE	S		O- PED	7	C	4/19/2006	4.294	F	200	\$288,000.00	3
2249290	R	SEQUINE AVE	SIRT SOUTH SHORE	S		O	1	S	10/10/2005	6.016	V	2200	\$3,168,000.00	3
2249300	R	HUGUENOT AVE	SIRT SOUTH SHORE	S		O	2	S	10/4/2005	4.924	F	4900	\$7,056,000.00	3

INVENTORY SORTED BY BOROUGH AND COMMUNITY BOARD DISTRICT														
BIN	BO RO	FEATURE CARRIED	FEATURE CROSSED	RAIL ROAD	OTHR OWNR	TYPE	SPANS	R T N G S R C	INSPECTION DATE	RATING	VRB L RTN G	DECK AREA	REPLACEMENT COST	CD
2249320	R	ALBEE AVE	SIRT SOUTH SHORE	S		O	3	S	10/11/2005	4.623	F	6500	\$9,360,000.00	3
2249330	R	ANNADALE ROAD	SIRT SOUTH SHORE	S		O	2	S	10/14/2005	4.409	F	4500	\$6,480,000.00	3
2249350	R	NELSON AVE PED BRDG	SIRT SOUTH SHORE	S		O- PED	3	C	4/13/2006	4.725	F	300	\$432,000.00	3
2249360	R	GIFFORDS LANE	SIRT SOUTH SHORE	S		O	1	S	10/31/2006	5.781	G	3042	\$4,380,480.00	3
2249370	R	GREAVES AVE	SIRT SOUTH SHORE	S		O	1	S	10/17/2005	6.750	V	3950	\$5,688,000.00	3
2249380	R	GUYON AVE	SIRT SOUTH SHORE	S		O	3	S	10/18/2005	4.869	F	6900	\$9,936,000.00	3
2249390	R	CEDARVIEW AVE PED BRDG	SIRT SOUTH SHORE	S		O- PED	5	C	3/21/2006	4.615	F	600	\$864,000.00	3
2249580	R	BELFIELD AVE PED BRDG	SIRT SOUTH SHORE	S		O- PED	5	C	4/11/2006	5.110	G	400	\$576,000.00	3
2249810	R	HYLAN BLVD	LEMON CREEK			WO	1	S	2/27/2006	6.406	V	11400	\$16,416,000.00	3
2249820	R	ARTHUR KILL ROAD	ARTHUR KILL STREAM			WO	1	S	4/22/2005	4.122	F	2000	\$2,880,000.00	3
2268920	R	AMBOY ROAD	LEMON CREEK			WO	1	S	2/27/2006	6.500	V	1310	\$1,886,400.00	3
787		BRIDGES				4507			SPANS			14479072	\$20,917,307,520.00	

INVENTORY SORTED BY FEATURE CARRIED														
BIN	BO RO	FEATURE CARRIED	FEATURE CROSSED	RAIL ROAD	OTHR OWNR	TYPE	SPANS	R T N G S R C	INSPECTION DATE	RATING	VRB L RTN G	DECK AREA	REPLACEMENT COST	CD
2248250	Q	102ND ST	HAWTREE BASIN			WO	3	S	7/21/2005	6.456	V	4900	\$7,056,000.00	10
2245209	M	11TH AVE	AMTRAK 30 ST BRANCH	A		O	2	S	11/3/2006	4.588	F	15400	\$22,176,000.00	4
2243630	K	11TH AVE	LIRR & SEA BEACH	NT		O	5	S	9/7/2006	6.603	V	9700	\$13,968,000.00	10
2245010	M	11TH AVE VIADUCT	LIRR WEST SIDE YARD	AL		O	39	S	12/15/2006	3.917	F	157500	\$226,800,000.00	4
2246990	M	129 - 130 ST PED BRDG	RAMP OFF 3RD AVE			O-PED	1	C	11/17/2006	4.545	F	500	\$720,000.00	11
2231730	Q	130TH AVE	BLP N.B.			A	1	S	1/16/2006	5.267	G	4400	\$6,336,000.00	13
2231740	Q	130TH AVE	BLP S.B.			A	1	S	1/11/2006	4.767	F	4400	\$6,336,000.00	13
2231590	Q	130TH ST	BSOP			A	2	S	2/2/2006	4.750	F	6800	\$9,792,000.00	10
2243640	K	13TH AVE	LIRR & SEA BEACH	NT		O	5	S	8/29/2005	4.694	F	16000	\$23,040,000.00	10
2240089	B M	145TH ST BRIDGE	HARLEM RIVER			WMO	8	S	6/24/2006	3.083	F	56700	\$81,648,000.00	10
2231980	Q	147TH ST	BCIP			A	2	S	2/9/2006	4.523	F	6300	\$9,072,000.00	7
2247070	Q	147TH ST	LIRR N SIDE DIV	L		O	1	S	6/21/2005	5.627	G	2800	\$4,032,000.00	7
2247090	Q	149TH PLACE	LIRR N SIDE DIV	L		O	2	S	6/22/2005	5.316	G	4300	\$6,192,000.00	7
2231960	Q	149TH ST	BCIP			A	2	S	2/9/2006	4.841	F	6210	\$8,942,400.00	7
2247080	Q	149TH ST	LIRR N SIDE DIV	L		O	1	S	6/21/2005	4.776	F	4100	\$5,904,000.00	7
2231970	Q	14TH AVE	BCIP			A	2	S	2/9/2006	4.705	F	8100	\$11,664,000.00	7
2243650	K	14TH AVE	LIRR BAY RIDGE	N		O	1	S	9/22/2006	6.667	V	4720	\$6,796,800.00	11
2231950	Q	150TH ST	BCIP			A	2	S	2/6/2006	4.977	F	5900	\$8,496,000.00	7
2247100	Q	150TH ST	LIRR N SIDE DIV	L		O	2	S	6/23/2005	6.588	V	7830	\$11,275,200.00	7
2243670	K	15TH AVE	BMT SEA BEACH	T		O	6	S	9/29/2005	6.568	V	17300	\$24,912,000.00	11
2243340	K	15TH AVE	LIRR BAY RIDGE	N		O	1	S	9/28/2006	4.745	F	3614	\$5,204,160.00	11
2231920	Q	160TH ST	BCIP			A	2	S	4/11/2005	5.861	G	5550	\$7,992,000.00	7
2240650	Q	163RD ST PED BRDG	HAWTREE BASIN			WO-PED	13	C	4/6/2006	4.351	F	5000	\$7,200,000.00	10
7705510	Q	167TH ST PED BRDG	LIRR PORT WASH BRANCH	L		O-PED	3	C	11/28/2006	4.020	F	600	\$864,000.00	7
2243680	K	16TH AVE	BMT SEA BEACH	T		O	3	S	8/11/2006	5.519	G	6816	\$9,815,040.00	11
2243360	K	16TH AVE	LIRR BAY RIDGE	N		O	1	S	11/10/2006	5.483	G	4345	\$6,256,800.00	11
206672A	B	174TH ST-NTH PED BRDG	895I - SHERIDAN EXPWY			A-PED	4	C	12/28/2005	4.958	F	1800	\$2,592,000.00	9
206672B	B	174TH ST-STH PED BRDG	895I - SHERIDAN EXPWY			A-PED	4	C	12/28/2005	5.292	G	1900	\$2,736,000.00	9
2243690	K	17TH AVE	BMT SEA BEACH	T		O	4	S	8/18/2006	6.288	V	8500	\$12,240,000.00	11
2243370	K	17TH AVE	LIRR BAY RIDGE	N		O	1	S	12/1/2004	4.784	F	3406	\$4,904,640.00	12
2231300	K	17TH AVE PED BRDG	BSHP		P	A-PED	1	C	12/20/2006	3.886	F	2100	\$3,024,000.00	11
2243700	K	18TH AVE	BMT SEA BEACH	T		O	4	S	8/31/2005	6.842	V	8700	\$12,528,000.00	11
2243380	K	18TH AVE	LIRR BAY RIDGE	N		O	1	S	11/21/2006	4.813	F	6006	\$8,648,640.00	12
2243710	K	19TH AVE	BMT SEA BEACH	T		O	4	S	8/8/2006	4.395	F	4800	\$6,912,000.00	11
2241259	B	204TH ST PED BRDG	METRO NORTH RR HAR	M	P	O-PED	1	C	7/26/2004	4.121	F	4700	\$6,768,000.00	27
2243720	K	20TH AVE	BMT SEA BEACH	T		O	6	S	7/26/2006	4.897	F	12500	\$18,000,000.00	11
7703720	Q	216TH ST PED BRDG	LIRR PORT WASH BRANCH	L		O-PED	6	C	8/2/2004	4.105	F	400	\$576,000.00	11
2243820	K	21ST AVE	BMT SEA BEACH	T		O	4	S	8/11/2006	4.132	F	21400	\$30,816,000.00	11
2247270	Q	21ST STREET	CONRAIL	C		O	6	S	8/10/2005	5.528	G	17590	\$25,329,600.00	2
2247680	Q	221ST ST	LIRR N SIDE DIV	L		O	3	S	6/24/2005	6.000	G	6050	\$8,712,000.00	11
2231640	Q	225TH ST	BSOP			A	2	S	6/16/2006	4.727	F	7000	\$10,080,000.00	13
2229450	B	232ND ST	HHP			A	2	S	10/3/2005	4.921	F	4900	\$7,056,000.00	8
2229460	B	236TH ST PED BRDG	HHP			A-PED	3	C	6/26/2006	4.894	F	2500	\$3,600,000.00	8
2229470	B	239TH ST	HHP			A	2	S	5/13/2005	4.263	F	6100	\$8,784,000.00	8
2229490	B	246TH ST	HHP			A	2	S	4/21/2005	4.842	F	5600	\$8,064,000.00	8
2229500	B	252ND ST	HHP			A	2	S	2/23/2006	3.947	F	4500	\$6,480,000.00	8
2232070	M	25TH ST PED BRDG	FDR DRIVE			A-PED	4	C	2/5/2006	4.418	F	1700	\$2,448,000.00	6
224004J	M	25X	NYC GARAGE			OE	14	S	7/24/2006	4.537	F	22058	\$31,763,520.00	6
2230679	Q	278I (B.Q.E.)	34TH AVE			A	1	S	5/20/2005	6.898	V	7793	\$13,680,000.00	2
2230669	Q	278I (B.Q.E.)	35TH AVE			A	1	S	9/8/2005	6.831	V	13135	\$18,914,400.00	2
2230440	K	278I (B.Q.E.)	ADAMS ST N.B.			A	1	S	1/18/2006	5.200	G	2700	\$3,888,000.00	2
2230450	K	278I (B.Q.E.)	ADAMS ST S.B.			A	1	S	2/3/2006	4.933	F	2500	\$3,600,000.00	2
2230470	K	278I (B.Q.E.)	JAY ST			A	1	S	4/11/2006	4.900	F	5100	\$7,344,000.00	2
2230857	K	278I (B.Q.E.)	JORALEMON ST			A	1	S	4/26/2006	5.000	G	2100	\$3,024,000.00	2
2230858	K	278I (B.Q.E.)	JORALEMON ST / BQE WB			A	2	S	4/28/2006	4.177	F	5900	\$8,496,000.00	2
2230510	K	278I (B.Q.E.)	NASSAU ST			A	6	S	3/26/2006	4.236	F	51200	\$73,728,000.00	2
2230680	Q	278I (B.Q.E.)	NORTHERN BLVD			A	1	S	12/4/2006	6.492	V	27011	\$38,895,840.00	2
2230460	K	278I (B.Q.E.)	PEARL ST			A	1	S	2/10/2006	5.333	G	4500	\$6,480,000.00	2
2230430	K	278I (B.Q.E.)	PROSPECT ST			A	1	S	1/31/2006	5.533	G	1100	\$1,584,000.00	2
2230480	K	278I (B.Q.E.)	PROSPECT ST			A	1	S	3/10/2006	5.093	G	8400	\$12,096,000.00	2
2230500	K	278I (B.Q.E.)	RAMP TO BQE EB			A	1	S	3/1/2006	5.100	G	1300	\$1,872,000.00	2
2230490	K	278I (B.Q.E.)	SANDS ST			A	1	S	3/13/2006	5.074	G	12600	\$18,144,000.00	2
2230410	K	278I (B.Q.E.)	WASHINGTON ST			A	1	S	4/11/2006	4.563	F	2500	\$3,600,000.00	2
2230420	K	278I (B.Q.E.)	WASHINGTON ST			A	1	S	4/11/2006	4.750	F	2500	\$3,600,000.00	2
2268498	K	278I E.B. (B.Q.E.)	278I W.B. (B.Q.E.)			A	69	S	8/29/2005	4.035	F	120734	\$173,856,960.00	2
2268508	K	278I E.B. (B.Q.E.)	278I W.B. (B.Q.E.)			A	11	S	5/4/2005	4.034	F	17956	\$25,856,640.00	2
2268518	K	278I E.B. (B.Q.E.)	278I W.B. (B.Q.E.)			A	5	S	10/25/2005	4.500	F	8375	\$12,060,000.00	2
2230888	K	278I E.B. (B.Q.E.)	CADMAN PLAZA / 278I WB			A	2	S	5/1/2006	5.053	G	4500	\$6,480,000.00	2
2230710	Q	278I S.B. (B.Q.E.)	32ND AVE			A	1	S	9/6/2005	6.695	V	5240	\$7,545,600.00	1

INVENTORY SORTED BY FEATURE CARRIED														
BIN	BO RO	FEATURE CARRIED	FEATURE CROSSED	RAIL ROAD	OTHR OWNR	TYPE	SPANS	R T N G S R C	INSPECTION DATE	RATING	VRB L RTN G	DECK AREA	REPLACEMENT COST	CD
2230887	K	2781 W.B. (B.Q.E.)	CADMAN PLAZA			A	2	S	5/1/2006	4.426	F	4500	\$6,480,000.00	2
2268497	K	2781 W.B. (B.Q.E.)	FURMAN ST			A	45	S	6/15/2005	4.214	F	78022	\$112,351,680.00	2
2268517	K	2781 W.B. (B.Q.E.)	FURMAN ST			A	7	S	6/28/2005	4.059	F	10988	\$15,822,720.00	2
2268507	K	2781 W.B. (B.Q.E.)	YORK ST			A	6	S	5/12/2005	4.167	F	9380	\$13,507,200.00	2
2231330	K	27TH AVE PED BRDG	BSHP		P	A-PED	1	C	12/20/2006	4.415	F	2100	\$3,024,000.00	13
2231890	Q	28TH AVE PED BRDG	BCIP		P	A-PED	24	C	8/29/2005	5.150	G	7600	\$10,944,000.00	11
2243310	K	2ND AVE	LIRR BAY RIDGE	N		O	2	S	9/21/2006	6.611	V	17751	\$25,561,440.00	10
2230730	Q	31ST AVE	2781 (B.Q.E.)			A	1	S	8/15/2005	6.517	V	5845	\$8,352,000.00	1
2230657	Q	31ST ST	2781 (B.Q.E.)			A	2	S	9/29/2006	4.847	F	9500	\$13,680,000.00	1
2230640	Q	32ND ST	2781 (B.Q.E.)			A	2	S	5/6/2005	4.986	F	8100	\$11,664,000.00	1
2230630	Q	35TH ST	2781 (B.Q.E.)			A	4	S	6/5/2006	4.819	F	9000	\$12,960,000.00	1
2247370	Q	37TH AVE	CONRAIL HELLGATE	C		O	1	S	8/4/2005	4.818	F	5300	\$7,632,000.00	2
2230620	Q	37TH ST	2781 (B.Q.E.)			A	2	S	4/18/2006	4.583	F	5300	\$7,632,000.00	1
2247640	Q	39 ST (SOUTH)	AMTRAK & LIRR YARD	AL		O	9	S	12/15/2005	6.125	V	34100	\$49,104,000.00	2
2247330	Q	39TH ST (NORTH)	SUNNYSIDE YARDS	AL		O	14	S	12/12/2005	6.556	V	48200	\$69,408,000.00	2
2243320	K	3RD AVE	LIRR BAY RIDGE	N		O	4	S	6/22/2005	5.542	G	17230	\$24,811,200.00	10
2244160	K	3RD AVE	SHORE RD DRIVE			O	1	S	5/5/2005	6.727	V	4360	\$6,278,400.00	10
2230570	Q	41ST AVE	2781 (B.Q.E.)			A	3	S	2/10/2006	4.931	F	8800	\$12,672,000.00	2
2247390	Q	41ST AVE	CONRAIL HELLGATE	C		O	2	S	8/8/2005	4.942	F	4400	\$6,336,000.00	2
2247410	Q	43RD AVE	CONRAIL	C		O	1	S	8/22/2005	5.033	G	4800	\$6,912,000.00	2
2247420	Q	44TH AVE	CONRAIL	C		O	1	S	8/22/2005	5.033	G	5100	\$7,344,000.00	2
2230840	Q	44TH ST	GCP			A	2	S	3/24/2006	4.847	F	5000	\$7,200,000.00	1
2247430	Q	45TH AVE	CONRAIL	C		O	1	S	8/23/2005	5.510	G	2400	\$3,456,000.00	2
2230820	Q	47TH ST	GCP			A	2	S	4/7/2006	4.944	F	5700	\$8,208,000.00	1
2066002	Q	495I (2066000)	WOODHAVEN BLVD			A	2	S	7/14/2005	6.197	V	25200	\$36,288,000.00	6
2247290	Q	49TH AVE	LIRR,AMT,CON NE	L		O	5	S	11/27/2006	4.097	F	20400	\$29,376,000.00	2
2230800	Q	49TH ST	BQE WEST LEG			A	2	S	3/14/2006	5.333	G	4900	\$7,056,000.00	1
2230890	Q	49TH ST	GCP			A	2	S	6/14/2006	4.778	F	6350	\$9,144,000.00	1
2231270	K	4TH AVE	BSHP			A	2	S	3/7/2006	4.842	F	6100	\$8,784,000.00	10
2243330	K	4TH AVE	LIRR BAY RIDGE	NT		O	4	S	8/12/2005	5.819	G	13668	\$19,681,920.00	10
2243839	K	4TH AVE	NYCTA BMT TRACKS	T		O	1	S	9/21/2005	6.600	V	5160	\$7,430,400.00	7
2243400	K	50TH ST	LIRR BAY RIDGE	N		O	2	S	6/17/2005	4.701	F	7100	\$10,224,000.00	12
1247280	Q	51 AVE PED BR.2247280	LIRR MAIN LINE	L		O-PED	5	C	12/1/2006	3.091	F	700	\$1,008,000.00	2
2243390	K	52ND ST	LIRR BAY RIDGE	N		O	1	S	11/21/2006	6.467	V	3293	\$4,741,920.00	12
2247190	Q	55TH AVE PED BRDG	LIRR MAIN LINE	L		O-PED	3	C	11/30/2006	4.360	F	13000	\$18,720,000.00	4
2247450	Q	57TH AVE	CONRAIL	C		O	1	S	8/24/2005	6.195	V	2248	\$3,237,120.00	5
2066100	K	5TH AVE	27 X PROSPECT EXPWY			A	1	S	3/14/2006	5.208	G	8800	\$12,672,000.00	7
2244480	K	5TH AVE	GREENWOOD CEMETERY			O	1	S	7/29/2005	5.000	G	3600	\$5,184,000.00	7
2243580	K	5TH AVE	LIRR & SEA BEACH	NT		O	4	S	10/9/2006	4.353	F	12500	\$18,000,000.00	10
2247650	Q	60TH RD PED BRDG	LIRR MAIN LINE	L		O-PED	3	C	11/29/2006	4.934	F	2293	\$3,301,920.00	5
2243350	K	60TH ST	LIRR BAY RIDGE	N		O	1	S	6/20/2005	6.383	V	3900	\$5,616,000.00	11
2247540	Q	60TH ST	LIRR MONTAUK DIV	L		O	2	S	7/18/2005	5.264	G	5340	\$7,689,600.00	5
2230520	Q	65TH PLACE	2781 (B.Q.E.)			A	2	S	1/20/2006	4.191	F	11600	\$16,704,000.00	2
2247160	Q	65TH PLACE	LIRR N SHR DIV	L		O	3	S	7/26/2005	6.471	V	8381	\$12,068,640.00	2
2243730	K	65TH ST	BMT SEA BEACH	T		O	4	S	7/21/2006	5.947	G	12000	\$17,280,000.00	11
2247150	Q	65TH ST	LIRR N SIDE DIV	L		O	3	S	7/27/2005	6.375	V	6344	\$9,135,360.00	2
1247200	Q	67 AVE PED BR 2247200	LIRR MAIN LINE	L		O-PED	3	C	12/7/2006	4.000	F	1300	\$1,872,000.00	6
2266160	Q	678I SB TO BCIP EB	ACCESS RD FROM 678I			A	1	S	5/15/2006	4.078	F	2300	\$3,312,000.00	7
2230550	Q	69TH ST	2781 (B.Q.E.)			A	2	S	1/26/2006	4.842	F	12600	\$18,144,000.00	2
2247490	Q	69TH ST JUNPR BLVD	CONRAIL	C		O	1	S	9/6/2006	5.362	G	6175	\$8,892,000.00	5
2065950	Q	69TH STREET	495I (L.I.E.)			A	2	S	5/24/2005	5.417	G	10336	\$14,883,840.00	5
2243590	K	6TH AVE	LIRR & SEA BEACH	NT		O	2	S	8/12/2005	6.528	V	14200	\$20,448,000.00	10
2243280	K	6TH AVE	LIRR ATLANTIC AVE	L		O	9	S	11/19/2006	5.403	G	12276	\$17,677,440.00	8
2230560	Q	70TH ST	2781 (B.Q.E.)			A	2	S	1/20/2006	5.125	G	8500	\$12,240,000.00	2
2248300	Q	71ST AVE	COOPER AVE			O	1	S	6/8/2005	4.458	F	2800	\$4,032,000.00	5
2246150	M	72ND ST CROSS DR	NEAR CONCERT GRNDS		P	O	3	S	5/10/2006	5.088	G	7300	\$10,512,000.00	64
2246140	M	72ND ST ENT TO W DR	BRIDLE PATH		P	O	1	S	3/6/2006	4.500	F	3600	\$5,184,000.00	64
2246460	M	77 ST ENTR TO W DR	PED PATH OPP 77TH ST		P	O	2	S	3/7/2006	4.368	F	5800	\$8,352,000.00	64
2246450	M	79 ST ENTR TO E DR	PED PATH OPP 77TH ST		P	O-PED	1	C	2/15/2006	4.320	F	5000	\$7,200,000.00	64
2267717	M	79 ST PED PLAZA	79 ST BT BASIN GAR		P	A	10	S	4/18/2005	4.593	F	27400	\$39,456,000.00	7
226771B	M	79 ST RAMP TO GAR	79 ST BT BASIN GAR		P	AR	21	S	5/24/2005	4.452	F	7114	\$10,244,160.00	7
226771A	M	79 ST RAMP TO HHP	79 ST BT BASIN GAR		P	AR	4	S	5/16/2005	4.242	F	3131	\$4,508,640.00	7
2267718	M	79 ST TRAFFIC CIRC	79 ST PED PLAZA		P	A	34	S	6/17/2005	3.934	F	24130	\$34,747,200.00	7
2243600	K	7TH AVE	LIRR & SEA BEACH	NT		O	7	S	10/9/2006	5.361	G	18913	\$27,234,720.00	10
2243920	K	7TH AVE	NYCTA BMT YARD	T		O	2	S	9/8/2006	6.211	V	4700	\$6,768,000.00	7
2247220	Q	80TH ROAD	LIRR MAIN LINE	L		O	3	S	7/28/2005	4.857	F	4100	\$5,904,000.00	9

INVENTORY SORTED BY FEATURE CARRIED														
BIN	BO RO	FEATURE CARRIED	FEATURE CROSSED	RAIL ROAD	OTHR OWNR	TYPE	SPANS	R T N G S R C	INSPECTION DATE	RATING	VRB L R T N G	DECK AREA	REPLACEMENT COST	CD
2247570	Q	80TH ST	71ST TO 77TH AVE	L		O	5	S	9/27/2006	5.169	G	11725	\$16,884,000.00	5
2231250	K	81ST ST PED BR	BSHP		P	A-PED	5	C	9/7/2006	5.056	G	3100	\$4,464,000.00	10
2247230	Q	82ND AVE	LIRR MAIN LINE	L		O	3	S	7/29/2005	5.377	G	4100	\$5,904,000.00	9
2243570	K	86TH ST	BMT SEA BEACH	T		O	1	S	7/17/2006	6.078	V	3840	\$5,529,600.00	13
2243610	K	8TH AVE	LIRR & SEA BEACH	NT		O	2	S	8/12/2005	6.319	V	10834	\$15,600,960.00	10
1247010	Q	91 PLACE (2247010)	LIRR PT WASH BRANCH	L		O	1	S	9/27/2005	6.833	V	2760	\$3,974,400.00	4
2231260	K	92ND ST PED BR	BSHP		P	A-PED	6	C	7/28/2006	3.772	F	3000	\$4,320,000.00	10
2247020	Q	94TH ST PED BRDG	LIRR N SIDE DIV	L		O-PED	5	C	12/6/2006	4.030	F	500	\$720,000.00	4
2243840	K	9TH AVE	NYCTA BMT YARD	T		O	5	S	9/15/2005	6.458	V	12440	\$17,913,600.00	12
2243940	K	9TH AVE	NYCTA IND SBWY	T		O	5	S	9/15/2005	4.737	F	11900	\$17,136,000.00	12
2246490	M	A.C. POWELL BLVD N.B.	A.C. POWELL BLVD			O	1	S	3/28/2006	4.020	F	5600	\$8,064,000.00	10
2249320	R	ALBEE AVE	SIRT SOUTH SHORE	S		O	3	S	10/11/2005	4.623	F	6500	\$9,360,000.00	3
2268920	R	AMBOY ROAD	LEMON CREEK			WO	1	S	2/27/2006	6.500	V	1310	\$1,886,400.00	3
2247530	Q	ANDREWS AVE	LIRR MONTAUK DIV	L		O	1	S	6/20/2005	7.000	V	1765	\$4,608,000.00	5
2249330	R	ANNADALE ROAD	SIRT SOUTH SHORE	S		O	2	S	10/14/2005	4.409	F	4500	\$6,480,000.00	3
2231580	Q	AQUEDUCT RCTK RAMP	BSOP			A	4	S	6/23/2006	4.125	F	14000	\$20,160,000.00	10
2249820	R	ARTHUR KILL ROAD	ARTHUR KILL STREAM			WO	1	S	4/22/2005	4.122	F	2000	\$2,880,000.00	3
2249240	R	ARTHUR KILL ROAD	SIRT SOUTH SHORE	S		O	1	S	11/1/2006	4.759	F	3700	\$5,328,000.00	3
2230810	Q	ASTORIA BLVD E.B.	BQE WEST LEG			A	4	S	1/16/2006	4.221	F	8200	\$11,808,000.00	1
2243569	K	ATLANTIC AVE	LIRR ATLANTIC AVE	L		O	75	S	7/8/2006	3.845	F	135100	\$194,544,000.00	16
2244170	K	ATLNTC AV SVC RD E.B.	EAST NEW YORK AVE			O	2	S	6/30/2005	5.632	G	5520	\$7,948,800.00	5
2244180	K	ATLNTC AV SVC RD W.B.	EAST NEW YORK AVE			O	2	S	6/29/2005	5.456	G	5600	\$8,064,000.00	16
2243530	K	AVENUE H	LIRR BAY RIDGE	N		O	2	S	6/14/2005	6.279	V	35100	\$50,544,000.00	18
2243750	K	AVENUE O	BMT SEA BEACH	T		O	1	S	9/2/2005	5.863	G	4658	\$6,707,520.00	11
2243760	K	AVENUE P	BMT SEA BEACH	T		O	1	S	9/16/2005	6.605	V	5544	\$7,983,360.00	11
2243790	K	AVENUE S	BMT SEA BEACH	T		O	1	S	9/19/2005	6.133	V	5360	\$7,718,400.00	15
2243800	K	AVENUE T	BMT SEA BEACH	T		O	1	S	9/20/2005	6.033	V	5360	\$7,718,400.00	11
2243810	K	AVENUE U	BMT SEA BEACH	T		O	1	S	7/24/2006	5.824	G	5880	\$8,467,200.00	15
2249440	R	BANCROFT AVE	SIRT SOUTH SHORE	S		O	3	S	10/21/2005	5.492	G	5900	\$8,496,000.00	2
2241180	B	BARRETTO ST	AMTRAK - CSX	AC		O	1	S	7/10/2006	6.031	V	5313	\$7,650,720.00	2
2232000	M	BATTERY PLACE	FDR DRIVE			AT	2	C	9/30/2004	4.500	F	75000	\$108,000,000.00	1
2231290	K	BAY 8TH ST	BSHP			A	1	S	5/2/2005	5.984	G	4950	\$7,128,000.00	11
2243740	K	BAY PKWY	BMT SEA BEACH	T		O	4	S	7/19/2006	4.974	F	16800	\$24,192,000.00	11
2231760	Q	BCIP	DUTCH BROADWAY-115 AVE			A	1	S	2/24/2006	4.442	F	7300	\$10,512,000.00	13
2231900	Q	BCIP	FORT TOTTEN ENTRANCE			A	1	S	6/29/2006	4.797	F	4900	\$7,056,000.00	7
Q00002	Q	BCIP	PATH OPPOSITE 88TH RD			A	1	C	6/21/2006	4.600	F	1200	\$1,728,000.00	13
2076109	B	BE NB SERVICE RD	HUTCHINSON RVR PKWY			A	2	S	11/4/2005	4.632	F	7800	\$11,232,000.00	10
2076129	B	BE SB SERVICE RD	HUTCHINSON RVR PKWY			A	2	S	2/21/2006	5.105	G	7100	\$10,224,000.00	10
2249400	R	BEACH AVE	SIRT SOUTH SHORE	S		O	2	S	10/24/2005	5.697	G	3700	\$5,328,000.00	2
2248230	Q	BEACH CHANNEL DR WB	BEACH CHANNEL DR EB			O	1	S	7/7/2005	4.400	F	3600	\$5,184,000.00	84
2243490	K	BEDFORD AVE	LIRR BAY RIDGE	N		O	6	S	10/31/2006	4.458	F	12000	\$17,280,000.00	14
2241840	B	BEDFORD PARK BLVD	METRO NORTH RR HAR	M		O	1	S	4/6/2006	4.594	F	6400	\$9,216,000.00	27
2241930	B	BEDFORD PARK BLVD	NYCTA IND YARDS	T		O	4	S	9/5/2006	5.708	G	46300	\$66,672,000.00	7
2249580	R	BELFIELD AVE PED BRDG	SIRT SOUTH SHORE	S		O-PED	5	C	4/11/2006	5.110	G	400	\$576,000.00	3
2247140	Q	BELL BLVD	LIRR N SIDE DIV	L		O	1	S	6/24/2005	5.814	G	4320	\$6,220,800.00	11
2231770	Q	BELMONT PARK RAMP	BCIP		P	A	1	S	2/7/2006	4.688	F	3200	\$4,608,000.00	13
2231790	Q	BELMONT PARK RAMP	BCIP		P	A	1	S	1/16/2006	4.656	F	3400	\$4,896,000.00	13
2249250	R	BETHEL AV PED BRDG	SIRT SOUTH SHORE	S		O-PED	12	C	3/21/2005	3.418	F	500	\$720,000.00	3
2243100	K	BEVERLY ROAD	BMT SUBWAY, BRIGHTON	T		O	3	S	8/2/2006	3.877	F	4200	\$3,888,000.00	14
2243900	K	BLAKE AVE	LIRR BAY RIDGE LINE	N		O	3	S	10/10/2006	5.036	G	5020	\$7,228,800.00	16
2240410	Q	BORDEN AVE	DUTCH KILLS			WMO	2	S	6/8/2005	3.833	F	8400	\$12,096,000.00	2
2229579	B	BOSTON POST ROAD	HUTCHINSON RIVER			WO	14	S	6/24/2005	4.583	F	95700	\$137,808,000.00	12
2242110	B	BOSTON ROAD	BRONX RIVER			WO	1	S	5/11/2006	4.273	F	6200	\$8,928,000.00	27
2242100	B	BOTANICAL GARDEN ROAD	TWIN LAKES		P	WO-PED	1	S	5/22/2006	4.900	F	2200	\$3,168,000.00	27
2247050	Q	BOWNE AVE	LIRR N SIDE DIV	L		O	1	S	8/28/2006	5.490	G	4974	\$7,162,560.00	7
2230780	Q	BQE EAST LEG	30TH AVE			A	1	S	5/25/2005	7.000	V	7071	\$10,182,240.00	3
2230720	Q	BQE EAST LEG	BQE NB WEST LEG			A	3	S	4/26/2005	6.515	V	20896	\$30,090,240.00	1
2230700	Q	BQE EAST LEG	TO BQE WEST LEG			A	8	S	12/1/2006	7.000	V	31600	\$45,504,000.00	1
2230690	Q	BQE EAST LEG NB	32ND AVE			A	1	S	8/2/2006	6.627	V	4080	\$5,875,200.00	1
2230750	Q	BQE EAST LEG SB	31ST AVE			A	1	S	9/9/2005	6.407	V	2900	\$4,176,000.00	1
2230770	Q	BQE WEST LEG	30TH AVE			A	1	S	5/24/2005	7.000	V	6199	\$8,926,560.00	1
2230830	Q	BQE WEST LEG	GCP			A	2	S	8/16/2006	4.639	F	7600	\$10,944,000.00	1
2230760	Q	BQE WEST LEG NB	31ST AVE			A	1	S	10/23/2006	6.610	V	4020	\$5,788,800.00	1
2230740	Q	BQE WEST LEG SB	31ST AVE			A	1	S	9/9/2005	6.545	V	5246	\$7,554,240.00	1
2231829	Q	BRADDOCK AVE	BCIP			A	2	S	3/3/2006	4.591	F	10600	\$15,264,000.00	13
2249730	R	BRIDGE OVER DAM	N.END CLOVE LAKE		P	WO-PED	1	C	11/30/2006	5.108	G	972	\$1,399,680.00	1
2230590	Q	BROADWAY	2781 (B.Q.E.)			O	2	S	11/21/2006	4.053	F	16000	\$23,040,000.00	2
2240137	B M	BROADWAY BRIDGE	HARLEM RIVER	T		WMO	3	S	10/3/2005	3.986	F	46848	\$67,461,120.00	12
2242072	B	BRONX BLVD N.B.	BRONX RIVER			WO	1	S	5/16/2006	4.833	F	1800	\$2,592,000.00	12
2242082	B	BRONX BLVD N.B.	BRONX RIVER			WO	1	S	5/19/2006	4.467	F	2800	\$4,032,000.00	12

INVENTORY SORTED BY FEATURE CARRIED														
BIN	BO RO	FEATURE CARRIED	FEATURE CROSSED	RAIL ROAD	OTHR OWNR	TYPE	SPANS	R T N G S R C	INSPECTION DATE	RATING	VRB L RTN G	DECK AREA	REPLACEMENT COST	CD
2242071	B	BRONX BLVD S.B.	BRONX RIVER			WO	1	S	5/15/2006	4.700	F	1800	\$2,592,000.00	12
2242081	B	BRONX BLVD S.B.	BRONX RIVER			WO	1	S	5/17/2006	4.467	F	2800	\$4,032,000.00	12
2229560	B	BRONX PELHAM PKWY	AMTRAK - CSX	AC		A	3	S	8/15/2006	4.972	F	24591	\$35,411,040.00	11
2242010	B	BRONX PELHAM PKWY	BRONX RIVER			WA	1	S	5/23/2006	4.931	F	9200	\$13,248,000.00	27
2075849	B	BRONX PELHAM PKWY	HUTCHINSON RVR PKWY			A	2	S	7/21/2006	3.974	F	17600	\$25,344,000.00	10
2065629	B	BRONX RVR PKWY	BOSTON RD BX ZOO			A	1	S	7/29/2005	5.000	G	6300	\$9,072,000.00	27
2243520	K	BROOKLYN AVE	LIRR BAY RIDGE	N		O	3	S	6/10/2005	6.236	V	4500	\$6,480,000.00	18
2267860	K	BROOKLYN BR APPROACH	SANDS STREET			O	1	S	5/5/2006	4.607	F	6490	\$9,345,600.00	2
2240019	K M	BROOKLYN BRIDGE	2781 (B.Q.E.)			WEO	75	S	11/17/2006	2.917	P	503788	\$725,454,720.00	3
2268350	K	BROOKLYN PROMENADE	2781 N.B. (B.Q.E.)		P	A-PED	35	C	8/6/2006	4.118	F	46184	\$66,504,960.00	6
2241099	B	BRUCKNER BLVD	CSX TRANS - PT MORRIS	C		O	1	S	10/19/2006	6.383	V	6700	\$9,648,000.00	1
2266540	B	BRUCKNER BLVD OVRPAS	133RD - 135TH ST			A	2	S	5/10/2005	4.565	F	32900	\$47,376,000.00	1
1066510	B	BRUCKNER EXP.(2066510)	WESTCHESTER CREEK			WMA	17	S	11/30/2005	3.701	F	39400	\$56,736,000.00	9
2076929	B	BRUCKNER EXPWY	CSX - HUNTS POINT	C		A	1	S	6/6/2005	4.833	F	3800	\$5,472,000.00	2
2075352	B	BRUCKNER EXPWY NB	AMTRAK - CSX	AC		A	1	S	9/20/2006	3.266	F	10900	\$15,696,000.00	2
2066672	B	BRUCKNER EXPWY NB	BRONX RIVER			WMA	8	S	7/13/2005	4.716	F	22300	\$32,112,000.00	2
2075351	B	BRUCKNER EXPWY SB	AMTRAK - CSX	AC		A	1	S	8/8/2006	3.625	F	11600	\$16,704,000.00	2
2066671	B	BRUCKNER EXPWY SB	BRONX RIVER			WMA	3	S	7/7/2005	5.222	G	12400	\$17,856,000.00	2
2241210	B	BRYANT AVE	AMTRAK - CSX	AC		O	1	S	8/9/2006	3.203	F	5300	\$7,632,000.00	2
2231329	K	BSHP	26TH AVE			A	1	S	3/17/2006	4.800	F	6700	\$9,648,000.00	13
2231319	K	BSHP	BAY PKWY			A	1	S	4/7/2006	4.395	F	7200	\$10,368,000.00	11
2231249	K	BSHP	BAY RIDGE AVE			A	1	S	3/8/2006	3.313	F	4900	\$7,056,000.00	10
2231429	K	BSHP	BEDFORD AVE			A	3	S	3/10/2006	4.278	F	12000	\$17,280,000.00	15
2231509	K	BSHP	FRESH CREEK			WA	5	S	8/8/2006	3.264	F	23000	\$33,120,000.00	56
2231450	K	BSHP	GERRITSEN INLET			WA	11	S	7/25/2005	3.597	F	46400	\$66,816,000.00	56
2231479	K	BSHP	MILL BASIN			WMA	14	S	8/1/2006	3.104	F	73500	\$105,840,000.00	18
2231439	K	BSHP	NOSTRAND AVE			A	3	S	4/14/2006	4.097	F	13000	\$18,720,000.00	15
2231419	K	BSHP	OCEAN AVE			A	3	S	3/15/2006	4.292	F	14000	\$20,160,000.00	15
2231360	K	BSHP	OCEAN PKWY			A	3	S	11/3/2006	7.000	V	29637	\$42,677,280.00	13
2231489	K	BSHP	PAERDEGAT BASIN			WA	15	S	8/12/2006	3.222	F	58300	\$83,952,000.00	18
2231499	K	BSHP	ROCKAWAY PKWY			A	4	S	8/11/2006	4.056	F	11500	\$16,560,000.00	56
2231409	K	BSHP	SHEEPSHEAD BAY ROAD			A	1	S	3/21/2006	4.967	F	6500	\$9,360,000.00	15
2230790	Q	BULOVA AVE	BQE WEST LEG			A	2	S	3/20/2006	5.667	G	3300	\$4,752,000.00	1
2269770	R	BUS STA ENTR RAMP	SIRT		F	O	19	S	12/1/2004	4.431	F	39333	\$56,639,520.00	1
2269790	R	BUS STATION EXIT RAMP	SIRT		F	O	7	S	10/12/2006	4.667	F	28721	\$41,358,240.00	1
2269740	R	BUS STATION NORTH	SIRT		F	O	12	S	11/16/2006	4.880	F	64605	\$93,031,200.00	1
2269750	R	BUS STATION SOUTH	SIRT		F	O	12	S	11/15/2004	4.520	F	154688	\$222,750,720.00	1
2247460	Q	CALDWELL AVE	CONRAIL	C		O	1	S	9/6/2006	6.194	V	2243	\$3,229,920.00	5
2243290	K	CARLTON AVE	LIRR ATLANTIC AVE	L		O	7	S	11/20/2004	4.931	F	10823	\$15,585,120.00	8
2240260	K	CARROLL ST	GOWANUS CANAL			WMO	2	S	8/3/2006	4.803	F	3000	\$4,320,000.00	6
2243220	K	CARROLL ST PED BRDG	FRANKLIN SHUTTLE	T		O-PED	3	C	6/15/2005	5.500	G	600	\$864,000.00	9
2243050	K	CATON AVE	BMT SUBWAY, BRIGHTON	T		O	4	S	7/19/2005	4.500	F	20800	\$29,952,000.00	14
2249390	R	CEDARVIEW AVE PED BRDG	SIRT SOUTH SHORE	S		O-PED	5	C	3/21/2006	4.615	F	600	\$864,000.00	3
2246050	M	CENTRAL DRIVE	PED OPP 63RD ST		P	O	1	S	3/8/2006	4.867	F	2000	\$2,880,000.00	64
2244050	K	CENTRAL DRIVE	PED PATH & STREAM		P	WO	3	S	4/15/2005	5.316	G	7400	\$10,656,000.00	55
2246100	M	CENTRAL DRIVE	TRANSVERSE RD #1		P	O	1	S	4/21/2006	4.200	F	6000	\$8,640,000.00	64
2246130	M	CENTRAL PARK	UNDER EAST DRIVE		P	O	1	C	6/15/2006	4.233	F	1200	\$1,728,000.00	64
2268480	M	CHAMBERS ST PED BRDG	WEST SIDE HWY			O-PED	10	C	10/3/2005	5.660	G	3344	\$4,815,360.00	1
2249880	R	CHELSEA ROAD	SAWMILL CREEK			WO	1	S	4/20/2005	6.833	V	2205	\$3,175,200.00	2
2243080	K	CHURCH AVE	BMT SUBWAY, BRIGHTON	T		O	4	S	7/22/2005	4.545	F	18200	\$26,208,000.00	14
2240210	B	CITY ISLAND ROAD	EASTCHESTER BAY			WO	7	S	12/6/2005	3.500	F	28900	\$41,616,000.00	28
2241710	B	CLAREMONT PKWY	METRO NORTH RR HAR	M		O	1	S	3/17/2006	4.422	F	6300	\$9,072,000.00	3
2244060	K	CLEFT RIDGE SPAN	PROSPECT PARK		P	O	1	C	5/9/2006	4.767	F	900	\$1,296,000.00	55
2231940	Q	CLINTONVILLE ST	BCIP			A	2	S	2/6/2006	4.705	F	7400	\$10,656,000.00	7
2249490	R	CLOVE ROAD	SIRT SOUTH SHORE	S		O	3	S	10/31/2006	6.097	V	5270	\$7,588,800.00	2
2246350	M	CNTRL PK OVER E DRIVE	S OF CLEOPATRAS NDL		P	O	1	C	6/20/2006	4.400	F	750	\$1,080,000.00	64
2231570	K	COHANCY ST	BSOP			A	2	S	4/19/2006	4.632	F	6400	\$9,216,000.00	10
2230870	Q	COLUMBIA HEIGHTS	2781 (B.Q.E.)			A	1	S	4/28/2006	4.500	F	16500	\$23,760,000.00	2
2241590	B	CONCOURSE VILL AVE	METRO NORTH RR HAR	M		O	1	S	4/11/2006	4.125	F	17800	\$25,632,000.00	1
2244460	K	CONDUIT BLVD NB	ATLANTIC AVE EB			O	1	S	9/28/2006	4.833	F	3800	\$5,472,000.00	5
2231380	K	CONEY ISLAND AVE	BSHP			A	4	S	9/19/2005	6.292	V	19866	\$28,607,040.00	13
2243440	K	CONEY ISLAND AVE	LIRR BAY RIDGE	N		O	1	S	11/7/2006	5.234	G	3231	\$4,652,640.00	12
2230390	K	CONGRESS ST	2781 (B.Q.E.)			A	2	S	4/2/2006	6.382	V	5000	\$7,200,000.00	6
2246510	M	CORBIN PL OVERPASS	CORBIN PLACE		P	O	1	S	3/7/2006	5.000	G	2200	\$3,168,000.00	12
2232029	M	CORLEARS PARK ROAD	FDR DRIVE		P	A	4	S	3/16/2006	4.063	F	4100	\$5,904,000.00	3
2247130	Q	CORPORAL KENNEDY ST	LIRR N SIDE DIV	L		O	1	S	7/29/2005	6.235	V	3379	\$4,865,760.00	11
2243110	K	CORTEYOU ROAD	BMT SUBWAY, BRIGHTON	T		O	3	S	8/3/2005	6.306	V	4810	\$4,176,000.00	14

INVENTORY SORTED BY FEATURE CARRIED														
BIN	BO RO	FEATURE CARRIED	FEATURE CROSSED	RAIL ROAD	OTHR OWNR	TYPE	SPANS	R T N G S R C	INSPECTION DATE	RATING	VRB L RTN G	DECK AREA	REPLACEMENT COST	CD
2249280	R	COZZINS BLVD PED BRDG	SIRT SOUTH SHORE	S		O-PED	7	C	4/19/2006	4.294	F	200	\$288,000.00	3
2246070	M	CPK UNDER CENTR DR	OPP 65TH ST-IN E&W		P	O	1	C	7/6/2006	4.367	F	1200	\$1,728,000.00	64
2231880	Q	CROCHERON PK PED	BCIP		P	A-PED	11	C	8/4/2006	4.929	F	2300	\$3,312,000.00	11
2243040	K	CROOKE AVE	BMT SUBWAY, BRIGHTON	T		O	4	S	7/15/2005	4.158	F	6000	\$8,640,000.00	14
2231340	K	CROPSEY AVE	BSHP			A	2	S	3/30/2006	5.000	G	13100	\$18,864,000.00	13
2240301	K	CROPSEY AVE	CONEY ISLAND CREEK			WO	3	S	8/2/2005	5.225	G	9400	\$13,536,000.00	13
2240302	K	CROPSEY AVE	CONEY ISLAND CREEK			WO	3	S	8/16/2006	5.028	G	9400	\$13,536,000.00	13
2231559	Q	CROSS BAY BLVD	BSHP			A	4	S	5/19/2006	5.194	G	23205	\$33,415,200.00	10
2248039	Q	CROSS BAY BLVD	CONDUIT BLVD			O	2	S	6/1/2005	6.444	V	16544	\$23,823,360.00	10
2266770	Q	CROSS ISLAND PKWY	LAURELTON PKWY			A	1	S	4/21/2006	5.250	G	9508	\$13,691,520.00	13
2242030	B	CROTONA AVE	BRONX PELHAM PKWY			O	2	S	4/5/2006	5.447	G	7600	\$10,944,000.00	6
2243230	K	CROWN ST	FRANKLIN SHUTTLE	T		O	3	S	9/30/2005	5.264	G	4800	\$6,912,000.00	9
2230040	Q	CYPRESS HILLS ST	JACKIE ROBINSON PKWY			A	1	S	5/8/2006	5.278	G	5000	\$7,200,000.00	5
2249160	R	DE HART AVE	B&O RAILROAD	O		O	4	S	4/19/2005	6.500	V	6700	\$9,648,000.00	1
2232030	M	DELANCEY ST PED BRDG	FDR DRIVE		P	A-PED	12	C	9/10/2006	4.382	F	2900	\$4,176,000.00	3
2076640	B	DEPOT PLACE	CONRAIL HUDSON DIV	C		O	11	S	5/30/2006	4.972	F	30192	\$43,476,480.00	4
2243130	K	DITMAS AVE	BMT SUBWAY, BRIGHTON	T		O	1	S	8/4/2005	5.766	G	5150	\$7,020,000.00	14
2243120	K	DORCHESTER ROAD	BMT SUBWAY, BRIGHTON	T		O	1	S	9/11/2006	5.882	G	4825	\$6,948,000.00	14
2266129	Q	DOUGLASTON PKWY	BCIP			A	1	S	3/24/2006	4.429	F	4400	\$6,336,000.00	11
2266139	Q	DOUGLASTON PKWY	BCIP			A	1	S	3/23/2006	4.633	F	6400	\$9,216,000.00	11
2247170	Q	DOUGLASTON PKWY	LIRR N SIDE DIV	L		O	3	S	8/30/2006	4.949	F	6300	\$9,072,000.00	11
2232180	M	E 103RD ST PED BRDG	FDR DRIVE			A-PED	20	C	6/4/2006	4.900	F	6000	\$8,640,000.00	11
2233020	M	E 10TH ST PED BRDG	FDR DRIVE		P	A-PED	25	C	10/15/2006	5.843	G	1632	\$2,350,080.00	3
2232190	M	E 111TH ST PED BRDG	FDR DRIVE		P	A-PED	14	C	6/11/2006	4.040	F	2600	\$3,744,000.00	11
2232200	M	E 120TH ST PED BRDG	FDR DRIVE		P	A-PED	21	C	6/11/2006	4.348	F	2500	\$3,600,000.00	11
2231390	K	E 12TH ST	BSHP			A	4	S	3/30/2006	4.764	F	17200	\$24,768,000.00	15
2233080	K	E 14 ST PED BR	BSHP			A-PED	14	C	8/11/2006	4.600	F	4700	\$6,768,000.00	15
2241550	B	E 144TH ST	METRO NORTH RR HAR	M		O	2	S	6/20/2005	6.528	V	8290	\$11,937,600.00	1
2241129	B	E 149TH ST	AMTRAK - CSX	AC		O	2	S	8/7/2006	4.620	F	12575	\$18,108,000.00	1
2241560	B	E 149TH ST	METRO NORTH RR HAR	M		O	8	S	4/10/2006	4.875	F	27900	\$40,176,000.00	1
2241050	B	E 149TH ST/JACKSON AVE	CSX TRANS - PT MORRIS	C		O	1	S	7/19/2006	4.850	F	65000	\$93,600,000.00	1
2243450	K	E 14TH ST	LIRR BAY RIDGE	N		O	1	S	10/25/2006	4.809	F	1775	\$2,556,000.00	14
2270030	B	E 156TH ST	ACCESS TO HOUSING		ED	O	16	S	12/17/2004	3.537	F	49696	\$71,562,240.00	1
2241010	B	E 156TH STREET	CSX TRANS - PT MORRIS	C		O	1	S	7/18/2006	4.556	F	2400	\$3,456,000.00	1
2241600	B	E 158TH ST	METRO NORTH RR HAR	M		O	1	S	6/14/2005	5.167	G	3400	\$4,896,000.00	1
2243460	K	E 15TH ST - PED	LIRR BAY RIDGE	N		O-PED	3	C	5/5/2004	6.000	G	900	\$1,296,000.00	14
2241610	B	E 161ST ST	METRO NORTH RR HAR	M		O	1	S	6/15/2005	5.283	G	6600	\$9,504,000.00	1
2241020	B	E 161ST STREET	CSX TRANS - PT MORRIS	C		O	1	S	6/28/2006	6.717	V	12800	\$18,432,000.00	1
2241620	B	E 162ND ST	METRO NORTH RR HAR	M		O	1	S	4/5/2006	4.984	F	4700	\$6,768,000.00	3
2241030	B	E 163RD STREET	CSX TRANS - PT MORRIS	C		O	1	S	5/19/2006	4.778	F	3200	\$4,608,000.00	3
2241630	B	E 165TH ST	METRO NORTH RR HAR	M		O	1	S	4/3/2006	4.333	F	16400	\$23,616,000.00	3
2241650	B	E 167TH ST	METRO NORTH RR HAR	M		O	1	S	3/13/2006	5.627	G	3363	\$4,842,720.00	3
2241660	B	E 168TH ST	METRO NORTH RR HAR	M		O	1	S	3/14/2006	4.922	F	7700	\$11,088,000.00	3
2241670	B	E 169TH ST	METRO NORTH RR HAR	M		O	1	S	3/15/2006	4.438	F	3300	\$4,752,000.00	3
2241680	B	E 170TH ST	METRO NORTH RR HAR	M		O	1	S	3/16/2006	6.333	V	3150	\$4,536,000.00	3
2241720	B	E 173RD ST	METRO NORTH RR HAR	M		O	1	S	3/20/2006	4.938	F	3000	\$4,320,000.00	3
2066720	B	E 174TH ST	SHERIDAN EXPWY/AMTRAK	A		A	13	S	10/17/2006	4.250	F	47430	\$68,299,200.00	9
2241740	B	E 175TH ST	METRO NORTH RR HAR	M		O	1	S	3/21/2006	4.031	F	3600	\$5,184,000.00	3
2241269	B	E 177TH ST	AMTRAK - CSX	AC		O	3	S	8/11/2006	5.458	G	16606	\$23,912,640.00	9
2241770	B	E 178TH ST PED BRDG	METRO NORTH RR HAR	M		O-PED	1	C	10/31/2005	4.918	F	700	\$1,008,000.00	6
2241780	B	E 179TH ST PED BRDG	METRO NORTH RR HAR	M		O-PED	6	C	11/1/2005	5.695	G	700	\$1,008,000.00	6
2242400	B	E 180TH ST	BRONX RIVER			WO	1	S	10/18/2006	4.810	F	4500	\$6,480,000.00	6
2241790	B	E 180TH ST	METRO NORTH RR HAR	M		O	1	S	3/22/2006	4.000	F	5000	\$7,200,000.00	6
2241800	B	E 183TH ST	METRO NORTH RR HAR	M		O	1	S	3/23/2006	4.109	F	3600	\$5,184,000.00	6
2241820	B	E 187TH ST	METRO NORTH RR HAR	M		O	1	S	3/24/2006	4.656	F	3800	\$5,472,000.00	6
2241810	B	E 188TH ST	METRO NORTH RR HAR	M		O	1	S	3/28/2006	4.188	F	5300	\$7,632,000.00	6
2241839	B	E 189TH ST	METRO NORTH RR HAR	M		O	1	S	6/13/2005	6.533	V	43157	\$62,146,080.00	6
2242459	B	E 233RD ST	BRONX RIVER			WO	1	S	5/25/2006	4.367	F	7000	\$10,080,000.00	12
2242460	B	E 233RD ST	ENTR RD BNX RVR PKWY			O	1	S	2/10/2006	5.033	G	5300	\$7,632,000.00	12
2241870	B	E 233RD ST	METRO NORTH RR HAR	M		O	1	S	4/13/2006	4.941	F	7664	\$11,036,160.00	12
2241890	B	E 241ST ST	BRP, METRO NORTH HAR	M		O	28	S	7/22/2005	4.444	F	49500	\$71,280,000.00	12
2246540	M	E 34TH ST	PARK AVE TUNNEL			OT	1	S	8/24/2006	4.117	F	36200	\$52,128,000.00	5
2243420	K	E 3RD ST	LIRR BAY RIDGE	N		O	1	S	6/15/2005	6.783	V	1840	\$2,160,000.00	12
2232100	M	E 51ST ST PED BRDG	FDR DRIVE		P	A-PED	10	C	2/5/2006	4.080	F	2800	\$4,032,000.00	6
2233040	M	E 60TH ST	FDR DRIVE			A	17	S	6/13/2006	4.746	F	24480	\$35,251,200.00	6
2232110	M	E 64TH ST PED BRDG	FDR DRIVE		P	A-PED	24	C	5/21/2006	4.719	F	2100	\$3,024,000.00	8
2245380	M	E 66TH ST	PED WALK N. OF ZOO		P	O	1	S	3/6/2006	5.000	G	1500	\$2,160,000.00	8

INVENTORY SORTED BY FEATURE CARRIED														
BIN	BO RO	FEATURE CARRIED	FEATURE CROSSED	RAIL ROAD	OTHR OWNR	TYPE	SPANS	R T N G S R C	INSPECTION DATE	RATING	VRB L RTN G	DECK AREA	REPLACEMENT COST	CD
2232050	M	E 6TH ST PED BRDG	FDR DRIVE		P	A-PED	22	C	4/30/2006	4.353	F	2200	\$3,168,000.00	3
2232120	M	E 71ST ST PED BRDG	FDR DRIVE		P	A-PED	19	C	5/21/2006	5.820	G	1800	\$2,592,000.00	8
2232140	M	E 78TH ST PED BRDG	FDR DRIVE		P	A-PED	9	C	6/4/2006	2.888	P	1700	\$2,448,000.00	8
2269820	M	E 81 ST PED BRIDGE	FDR DRIVE N.B.		P	A-PED	3	C	7/9/2006	3.106	F	900	\$1,296,000.00	8
2245319	M	E 97TH ST	METRO NORTH MAIN LN	M		O	1	S	11/7/2006	4.627	F	3200	\$4,608,000.00	8
2246400	M	E FOOTBRIDGE	TRANSVERSE RD #2		P	O-PED	1	C	4/1/2006	4.233	F	3700	\$5,328,000.00	64
2242149	B	E TREMONT AVE	BRONX RIVER			WO	2	S	5/24/2006	4.722	F	12900	\$18,576,000.00	6
2075820	B	E TREMONT AVE	HUTCHINSON RVR PKWY			A	2	S	11/18/2005	4.472	F	10200	\$14,688,000.00	10
2241760	B	E TREMONT AVE	METRO NORTH RR HAR	M		O	1	S	6/16/2005	6.517	V	7300	\$10,512,000.00	6
2242260	B	E EAGLE AVE	E 161ST ST			O	1	S	3/29/2006	5.150	G	2800	\$4,032,000.00	1
2246040	M	EAST DR AT CNTRL PARK	PEDESTRIAN WALK		P	O	1	C	6/23/2006	4.400	F	1200	\$1,728,000.00	5
2244030	K	EAST DRIVE	BRIDLE PATH		P	O	1	S	4/11/2005	5.041	G	2000	\$2,880,000.00	55
2244040	K	EAST DRIVE	EAST WOOD ARCH		P	O	1	C	8/3/2006	4.714	F	900	\$1,296,000.00	55
2246170	M	EAST DRIVE	PED WALK @ 73RD ST		P	O	1	S	3/23/2006	5.056	G	1900	\$2,736,000.00	64
2246069	M	EAST DRIVE	PEDESTRIAN WALK		P	O	1	S	3/14/2006	4.500	F	2700	\$3,888,000.00	64
2246470	M	EAST DRIVE	THE LOCH		P	WO	1	S	3/23/2006	4.533	F	1100	\$1,584,000.00	64
2246110	M	EAST DRIVE	TRANSVERSE RD #1		P	O	1	S	4/21/2006	4.633	F	6000	\$8,640,000.00	64
2246230	M	EAST DRIVE	TRANSVERSE RD #2		P	O	1	S	4/21/2006	4.600	F	6500	\$9,360,000.00	64
2246250	M	EAST DRIVE	TRANSVERSE RD #3		P	O	1	S	3/30/2006	4.433	F	5100	\$7,344,000.00	64
2246270	M	EAST DRIVE	TRANSVERSE RD #4		P	O	1	S	4/25/2006	3.967	F	7000	\$10,080,000.00	64
2249720	R	EAST FOOTBRIDGE	CLOVE LAKE		P	WO-PED	2	C	11/21/2005	4.296	F	899	\$1,294,560.00	1
2242350	B	EAST FORDHAM RD	GRAND CONCOURSE			O	1	S	4/21/2006	4.567	F	10300	\$14,832,000.00	5
2241270	B	EAST TREMONT AVE	AMTRAK - CSX	AC		O	2	S	8/2/2004	5.556	G	22300	\$32,112,000.00	9
2241900	B	EASTCHESTER ROAD	NYCTA-DYRE AVE LN	T		O	3	S	9/7/2006	4.417	F	13500	\$19,440,000.00	12
2243279	K	EASTERN PKWY	FRANKLIN SHUTTLE	T		O	1	S	8/25/2006	4.861	F	7700	\$11,088,000.00	9
2247470	Q	ELIOT AVE	CONRAIL	C		O	1	S	8/24/2005	5.250	G	3600	\$5,184,000.00	5
2247550	Q	ELIOT AVE	LIRR MONTAUK DIV	L		O	2	S	6/21/2005	5.894	G	9550	\$13,752,000.00	5
2248160	Q	ELLIOT AVE	QUEENS BLVD			O	2	S	8/9/2006	4.922	F	13785	\$19,850,400.00	12
2269600	K	ERSKINE STREET	BSHP			A	1	S	9/28/2006	6.234	V	8258	\$11,891,520.00	5
2241200	B	FAILE ST	AMTRAK - CSX	AC		O	1	S	7/28/2006	5.703	G	6208	\$8,939,520.00	2
2231620	Q	FARMERS BLVD	BSOP			A	2	S	6/15/2006	4.568	F	6400	\$9,216,000.00	13
2249790	R	FB S OF FOREST AV	STREAM IN PARK		P	WO-PED	3	C	12/6/2006	5.000	G	658	\$947,520.00	1
223201A	M	FDR DR N.B. OFF RMP	FDR DR & SOUTH ST			AR	17	S	3/30/2006	3.776	F	102225	\$147,204,000.00	1
2232158	M	FDR DRIVE S.B.	FDR DRIVE N.B.			AT	32	S	5/26/2005	4.712	F	54302	\$78,194,880.00	8
2233038	M	FDR DRIVE SB	FDR NB / E 62ND ST			AT	34	S	10/23/2006	6.887	V	58700	\$100,962,720.00	8
2268650	M	FDR NB 42ND TO 49ST	EAST RIVER			A	119	S	9/9/2005	4.264	F	30767	\$44,304,480.00	6
223204A	M	FDR NB TO HOUSTON ST	RELIEF			AR	4	S	2/28/2006	4.700	F	6150	\$8,856,000.00	3
2229520	B	FIELDSTON ROAD	HHP			A	1	S	9/26/2005	5.500	G	6600	\$9,504,000.00	8
2249480	R	FINGERBOARD ROAD	SIRT SOUTH SHORE	S		O	2	S	10/31/2005	6.708	V	5100	\$7,344,000.00	2
2231460	K	FLATBUSH AVE	BSHP			A	2	S	9/15/2005	6.441	V	14058	\$20,243,520.00	56
2243260	K	FLATBUSH AVE	FRANKLIN SHUTTLE	T		O	2	S	8/17/2006	4.961	F	11300	\$16,272,000.00	9
2243510	K	FLATBUSH AVE	LIRR BAY RIDGE	N		O	2	S	6/8/2005	4.667	F	5900	\$8,208,000.00	18
2248090	Q	FLSHG MDW PK PED.	LAWRENCE STREET		P	O-PED	3	C	11/30/2006	4.736	F	8418	\$12,121,920.00	7
2248220	Q	FLUSHING AV SERVICE	FLUSHING AVE			O	1	S	7/11/2005	5.125	G	2940	\$4,233,600.00	5
2248260	Q	FLUSHING MEADW PARK	MEADOW LAKE & 69TH RD		P	WO	5	S	5/26/2006	4.855	F	4200	\$6,048,000.00	81
2248140	Q	FLUSHING MEADW PK	STREAM N OF LIE		P	WO-PED	5	C	10/2/2006	4.880	F	4102	\$5,906,880.00	81
2248130	Q	FLUSHING MEADW PK	WILLOW LK&76TH RD		P	WO-PED	4	C	4/20/2002	1.000	P	1891	\$2,723,040.00	81
2248379	Q	FLUSHING MW PK RD	AQUACADE LAKE		P	WO-PED	5	C	3/7/2006	5.000	G	6321	\$9,102,240.00	81
2249780	R	FOOTBRIDGE	BROOKS LAKE DAM		P	WO-PED	1	C	10/31/2006	4.633	F	800	\$1,152,000.00	1
2249800	R	FOREST AVE	CLOVE LAKES PK STREAM		P	WO	1	S	9/2/2005	4.633	F	1600	\$2,304,000.00	1
2248340	Q	FOREST PARK DR	MYRTLE AVE		P	O	3	S	6/7/2005	4.984	F	5100	\$7,344,000.00	9
2247660	Q	FOREST PARK DRIVE	ABANDONED LIRR	L	P	O	6	S	1/12/2006	5.381	G	10000	\$14,400,000.00	9
2247590	Q	FOREST PARK DRIVE	LIRR MONTAUK DIV	L	P	O	5	S	10/2/2006	5.509	G	6000	\$8,640,000.00	9
2243620	K	FORT HAMILTON PKWY	LIRR & SEA BEACH	NT		O	3	S	9/6/2006	4.797	F	14800	\$21,312,000.00	10
2245040	M	FORT TRYON PARK	SOUTH OF CLOISTERS		P	O	1	C	6/21/2006	5.100	G	750	\$1,080,000.00	12
2245050	M	FORT TRYON PARK	UNDERPASS		P	O	1	C	6/21/2006	4.867	F	750	\$1,080,000.00	12
2246500	M	FORT TRYON PLACE	ENTR FROM RIVERSIDE DR		P	O	1	S	4/6/2006	4.333	F	6600	\$9,504,000.00	12
2243150	K	FOSTER AVE	BMT SUBWAY, BRIGHTON	T		O	1	S	8/23/2006	4.550	F	3000	\$4,320,000.00	14
2231930	Q	FRANCIS LEWIS BLVD	BCIP			A	3	S	2/6/2006	4.773	F	9100	\$13,104,000.00	7
2231690	Q	FRANCIS LEWIS BLVD	BLP E.B.			A	1	S	3/14/2006	5.167	G	6000	\$8,640,000.00	13
2231700	Q	FRANCIS LEWIS BLVD	BLP W.B.			A	1	S	3/14/2006	4.833	F	6000	\$8,640,000.00	13
2267199	Q	FRANCIS LEWIS BLVD	PARK ROAD			O	1	S	4/11/2005	5.033	G	7085	\$10,202,400.00	8
2249450	R	FREMONT AVE PED BRDG	SIRT SOUTH SHORE	S		O-PED	3	C	5/14/2004	4.411	F	800	\$1,152,000.00	2
224005A	M	FROM FDR DRIVE	HARLEM RIVER DR			OR	19	S	6/8/2006	4.269	F	29900	\$43,056,000.00	11
2242120	B	FTBG N OF RTE 1	BRONX RIVER		P	WO-PED	1	C	6/27/2006	3.884	F	1904	\$2,741,760.00	9
2244130	K	FTBRG NR BOATHSE	PROSPECT PK LAKE		P	WO-PED	1	C	11/15/2006	5.000	G	1260	\$1,814,400.00	55
2246010	M	FTBRG OPP 62ND ST	BRIDLE PATH		P	O-PED	1	C	9/18/2006	4.894	F	1026	\$1,477,440.00	64
2246320	M	FTBRG OPP 77TH ST	THE LAKE		P	WO-PED	3	C	10/23/2006	4.231	F	1125	\$1,620,000.00	64
226771C	M	GAR RAMP TO 79 ST	79 ST BT BASIN GAR		P	AR	21	S	6/16/2005	4.726	F	9095	\$13,096,800.00	7
2241420	B	GERARD AVE	METRO NORTH RR HUD	M		O	1	S	4/28/2006	5.922	G	5063	\$7,290,720.00	4

INVENTORY SORTED BY FEATURE CARRIED														
BIN	BO RO	FEATURE CARRIED	FEATURE CROSSED	RAIL ROAD	OTHR OWNR	TYPE	SPANS	R T N G S R C	INSPECTION DATE	RATING	VRB L RTN G	DECK AREA	REPLACEMENT COST	CD
2249360	R	GIFFORDS LANE	SIRT SOUTH SHORE	S		O	1	S	10/31/2006	5.781	G	3042	\$4,380,480.00	3
2243860	K	GLENMORE AVE	LIRR BAY RIDGE	N		O	2	S	10/10/2006	6.559	V	5616	\$8,087,040.00	16
2065940	Q	GRAND AVE	495I (L.I.E.)			A	2	S	10/23/2006	5.264	G	12850	\$18,504,000.00	5
2247440	Q	GRAND AVE	CONRAIL	C		O	1	S	8/23/2005	6.483	V	3280	\$4,723,200.00	5
2247180	Q	GRAND AVE	LIRR MAIN LINE	L		O	3	S	10/6/2006	4.849	F	7415	\$10,677,600.00	4
2242370	B	GRAND CONCOURSE	BEDFORD PARK BLVD			O	1	S	4/24/2006	4.765	F	8418	\$12,121,920.00	7
2242360	B	GRAND CONCOURSE	BURNSIDE AVE			O	2	S	10/21/2004	4.441	F	8400	\$12,096,000.00	5
2242299	B	GRAND CONCOURSE	E 138TH ST			O	1	S	5/9/2005	4.933	F	9500	\$13,680,000.00	1
2242259	B	GRAND CONCOURSE	E 161ST ST			O	1	S	9/25/2006	3.667	F	24100	\$34,704,000.00	4
2242280	B	GRAND CONCOURSE	E 167TH ST			O	2	S	7/21/2006	4.789	F	42900	\$61,776,000.00	4
2242300	B	GRAND CONCOURSE	E 170TH ST			O	2	S	5/26/2006	4.789	F	39300	\$56,592,000.00	4
2242319	B	GRAND CONCOURSE	E 174TH ST	T		O	1	S	4/4/2006	4.067	F	14900	\$21,456,000.00	4
2242329	B	GRAND CONCOURSE	E 175TH ST	T		O	1	S	8/16/2006	5.067	G	11900	\$17,136,000.00	4
2242380	B	GRAND CONCOURSE	E 204TH ST			O	1	S	5/5/2005	5.391	G	9272	\$13,351,680.00	7
2242330	B	GRAND CONCOURSE	E TREMONT AVE			O	1	S	10/20/2005	5.983	G	11700	\$16,848,000.00	5
2242340	B	GRAND CONCOURSE	EAST KINGSBRIDGE			O	2	S	10/3/2006	4.714	F	16500	\$23,760,000.00	7
2241409	B	GRAND CONCOURSE	METRO NORTH RR HUD	MT		O	1	S	4/14/2006	3.828	F	16100	\$23,184,000.00	4
2240390	K Q	GRAND ST BRIDGE	NEWTOWN CREEK			WMO	2	S	9/5/2006	4.292	F	5100	\$7,344,000.00	5
2249100	R	GRANITE AVE	B&O RAILROAD	O		O	4	S	3/21/2006	6.034	V	7300	\$10,512,000.00	1
2249370	R	GREAVES AVE	SIRT SOUTH SHORE	S		O	1	S	10/17/2005	6.750	V	3950	\$5,688,000.00	3
2240370	K Q	GREENPOINT AVE BRIDGE	NEWTOWN CREEK	L		WMO	12	S	10/21/2005	5.250	G	76106	\$109,592,640.00	2
2231370	K	GUIDER AV RAMP TO BSHP	BSHP			A	4	S	5/10/2006	3.653	F	12800	\$18,432,000.00	13
2241860	B	GUN HILL RD	METRO NORTH RR HAR	M		O	2	S	3/29/2006	4.127	F	9000	\$12,960,000.00	12
2242430	B	GUN HILL ROAD	BRONX BLVD			O	4	S	5/31/2006	4.912	F	9400	\$13,536,000.00	12
2242440	B	GUN HILL ROAD	BRONX RIVER			WO	1	S	3/22/2006	4.900	F	8700	\$12,528,000.00	12
2241910	B	GUN HILL ROAD	NYCTA-DYRE AVE LN	T		O	1	S	9/8/2006	6.000	G	75000	\$108,000,000.00	11
2231610	Q	GUY R. BREWER BLVD	BSOP			A	4	S	4/22/2005	6.569	V	12342	\$17,772,480.00	13
2249380	R	GUYON AVE	SIRT SOUTH SHORE	S		O	3	S	10/18/2005	4.869	F	6900	\$9,936,000.00	3
2240231	K	HAMILTON AVE BRIDGE	GOWANUS CANAL			WMO	3	S	8/25/2006	4.028	F	7300	\$10,512,000.00	7
2240232	K	HAMILTON AVE BRIDGE	GOWANUS CANAL			WMO	3	S	8/25/2006	4.125	F	7300	\$10,512,000.00	6
2065930	Q	HAMILTON PLACE	495I (L.I.E.)			A	2	S	4/11/2006	6.069	V	11111	\$15,999,840.00	5
2249520	R	HANNAH ST	SIRT SOUTH SHORE	S		O	10	S	12/7/2005	4.983	F	10020	\$14,428,800.00	1
2249180	R	HARBOR ROAD	B&O RAILROAD	O		O	4	S	5/9/2005	6.356	V	6615	\$9,525,600.00	1
2233059	M	HARLEM RIVER DRIVE	RAMP TO HRD N.B.			A	11	S	5/30/2006	3.522	F	51000	\$73,440,000.00	11
2231780	Q	HEMPSTEAD AVE	BCIP			A	2	S	3/16/2006	4.161	F	14200	\$20,448,000.00	13
2266149	Q	HEMPSTEAD AVE	CROSS ISLAND PKWY			A	2	S	3/20/2006	4.207	F	9500	\$13,680,000.00	13
2267250	M	HHP	AMTRAK 30TH ST LINE	A		A	55	S	11/29/2006	3.710	F	40000	\$57,600,000.00	7
2229530	B	HHP	BROADWAY			A	1	S	9/27/2005	4.574	F	7500	\$10,800,000.00	8
2229440	B	HHP	KAPPOCK ST			A	1	S	9/30/2005	5.069	G	3900	\$5,616,000.00	8
2266229	M	HHP	PED UNDERPASS @ 148 ST			A	1	S	4/7/2006	5.476	G	1800	\$2,592,000.00	9
2266230	M	HHP	PED UNDERPASS INWD PK			A	1	S	2/27/2006	5.684	G	800	\$1,152,000.00	12
2266240	M	HHP	PED UNDERPASS INWD PK			A	1	S	3/3/2006	5.762	G	1100	\$1,584,000.00	12
2229309	M	HHP	RIVERSIDE PARK			A	1	S	3/20/2006	5.267	G	2400	\$3,456,000.00	7
2229349	M	HHP	W 158 ST	A		A	44	S	8/12/2004	4.268	F	140000	\$201,600,000.00	12
2229312	M	HHP NB	RAMP TO 96 ST			A	1	S	3/27/2006	4.364	F	2000	\$2,880,000.00	7
2229322	M	HHP NB	RAMP TO 96 ST			A	1	S	5/9/2006	5.300	G	2000	\$2,880,000.00	7
M00004	M	HHP ON/OFF RMP-79 EB	PEDESTRIAN PATH			A	1	C	7/12/2004	4.900	F	900	\$1,296,000.00	7
M00003	M	HHP ON/OFF RMP-79 WB	PEDESTRIAN PATH			A	1	C	6/12/2006	5.030	G	900	\$1,296,000.00	7
2229311	M	HHP SB	RAMP TO 96 ST			A	1	S	3/27/2006	4.273	F	2000	\$2,880,000.00	7
2229321	M	HHP SB	RAMP TO 96 ST			A	1	S	5/9/2006	5.200	G	2000	\$2,880,000.00	7
2229289	M	HHP VIADUCT	W 72 ST TO W 79 ST	A		A	145	S	12/7/2004	3.478	F	236100	\$339,984,000.00	7
2246580	M	HIGH BRIDGE PDOVP	87I - HARLEM RIVER		P	WA-PED	11	P	10/1/1985	5.651	G	34100	\$49,125,600.00	12
2230000	K	HIGHLAND BLVD E.B.	JACKIE ROBINSON PKWY			A	1	S	4/4/2006	4.600	F	4900	\$7,056,000.00	5
2230220	K	HIGHLAND BLVD NB	VERMONT AVE			A	1	S	6/16/2005	6.127	V	3995	\$5,752,800.00	5
2230010	K	HIGHLAND BLVD W.B.	JACKIE ROBINSON PKWY			A	1	S	4/4/2006	4.933	F	3500	\$5,040,000.00	5
2230020	K	HIGHLAND BLVD W.B.	JACKIE ROBINSON PKWY			A	2	S	4/6/2006	4.842	F	4700	\$6,768,000.00	5
2248280	Q	HIGHLAND PK PED.	PEDESTRIAN PATH		P	O-PED	1	C	11/29/2006	3.667	F	1856	\$2,672,640.00	5
2243780	K	HIGHLAWN AVE	BMT SEA BEACH	T		O	1	S	9/9/2005	6.440	V	6960	\$10,022,400.00	11
2244120	K	HILL DRIVE	PROSPECT PK LAKE		P	WO	3	S	4/20/2005	3.873	F	7800	\$11,232,000.00	55
2231840	Q	HILLSIDE AVE	BCIP			A	2	S	4/4/2006	4.079	F	9672	\$13,927,680.00	13
2247320	Q	HONEYWELL ST	AMTRAK & LIRR YARD	AL		O	22	S	12/16/2005	6.236	V	99036	\$142,611,840.00	2
2300130	Q	HOOK CREEK	HOOK CREEK BRIDGE			WO	3	S	7/21/2005	6.339	V	18302	\$26,354,880.00	13
2232040	M	HOUSTON ST	FDR DRIVE			A	2	S	4/17/2006	3.318	F	11010	\$15,854,400.00	3
223204B	M	HOUSTON ST RAMP TO FDR	RELIEF			AR	4	S	3/8/2006	4.625	F	7642	\$11,004,480.00	3
2267240	M	HRD NB RAMP	HARLEM RIVER DR			A	55	S	11/21/2006	3.083	F	122900	\$176,976,000.00	12
2249300	R	HUGUENOT AVE	SIRT SOUTH SHORE	S		O	2	S	10/4/2005	4.924	F	4900	\$7,056,000.00	3
2240450	Q	HUNTERS PT AVE BRIDGE	DUTCH KILLS			WMO	4	S	7/13/2006	5.083	G	12168	\$17,521,920.00	2
2241190	B	HUNTS POINT AVE	AMTRAK - CSX	AC		O	1	S	7/24/2006	4.984	F	13700	\$19,728,000.00	2
2241959	B	HUTCHINSON RVR PKWY	AMTRAK - CSX	AC		O	1	S	8/3/2006	5.915	G	15444	\$22,239,360.00	10
2075859	B	HUTCHINSON RVR PKWY	HUTCHINSON RIVER			WMA	7	S	10/12/2006	4.859	F	60500	\$87,120,000.00	10

INVENTORY SORTED BY FEATURE CARRIED														
BIN	BO RO	FEATURE CARRIED	FEATURE CROSSED	RAIL ROAD	OTHR OWNR	TYPE	SPANS	R T N G S R C	INSPECTION DATE	RATING	VRB L RTN G	DECK AREA	REPLACEMENT COST	CD
2249810	R	HYLAN BLVD	LEMON CREEK			WO	1	S	2/27/2006	6.406	V	11400	\$16,416,000.00	3
2248299	Q	INTER PKWY-UNION TPK	AUSTIN ST			O	1	S	5/30/2006	4.250	F	5900	\$8,496,000.00	9
2245300	M	INWOOD HILL PK FTBR	AMTRAK 30 ST BRANCH	A	P	O-PED	6	C	3/28/2006	4.174	F	700	\$1,008,000.00	12
2246690	M	ISHAM PK VEHICULR	HARLEM RIVER INLET		P	O	1	S	6/21/2006	6.261	V	911	\$1,311,840.00	12
2246700	M	ISHM PK PEDESTRN	HARLEM RV INLET		P	WO-PED	1	C	11/20/2006	4.140	F	285	\$410,400.00	12
2230099	Q	JACKIE ROBINSON PKWY	CYPRESS HILLS CEMETRY			A	1	S	1/31/2006	5.444	G	4200	\$6,048,000.00	5
2230179	Q	JACKIE ROBINSON PKWY	METROPOLITAN AVE			A	2	S	4/19/2006	5.321	G	8673	\$12,489,120.00	82
2247260	Q	JACKSON AVE	LIRR,AMT,CON NE	L		O	1	S	11/20/2006	6.183	V	4517	\$6,504,480.00	2
2231819	Q	JAMAICA AVE	BCIP			A	2	S	3/3/2006	4.773	F	11500	\$16,560,000.00	13
2230287	B	JEROME AVE	MOSHOLU PARKWAY	T		A	3	S	4/28/2005	4.921	F	11800	\$16,992,000.00	7
2249070	R	JOHN ST	B&O RAILROAD	O		O-PED	3	C	12/4/2006	5.648	G	5800	\$8,352,000.00	1
2247480	Q	JUNIPER BLVD SO	CONRAIL	C		O	1	S	8/30/2005	5.417	G	9000	\$12,960,000.00	5
2230380	K	KANE ST	278I (B.Q.E.)			A	2	S	4/2/2006	4.153	F	5000	\$7,200,000.00	6
2243770	K	KINGS HIGHWAY	BMT SEA BEACH	T		O	1	S	8/24/2005	6.767	V	5032	\$7,246,080.00	11
2231449	K	KNAPP ST	BSHP			A	1	S	3/31/2006	4.469	F	9500	\$13,680,000.00	15
2241169	B	LAFAYETTE AVE	AMTRAK - CSX	AC		O	1	S	8/8/2006	5.794	G	12000	\$17,280,000.00	2
2249110	R	LAKE AVE	B&O RAILROAD	O		O	3	S	4/12/2005	5.370	G	5900	\$8,496,000.00	1
2247240	Q	LEFFERTS BLVD	LIRR MAIN LINE	L		O	3	S	7/29/2005	5.917	G	5460	\$7,862,400.00	9
2241139	B	LEGGETT AVE	AMTRAK - CSX	AC		O	3	S	8/7/2006	4.690	F	28300	\$40,752,000.00	2
2243850	K	LIBERTY AVE	LIRR BAY RIDGE	N		O	4	S	6/16/2006	6.559	V	6400	\$9,216,000.00	16
2249460	R	LINCOLN AVE	SIRT SOUTH SHORE	S		O	1	S	10/27/2005	5.483	G	4500	\$6,480,000.00	2
2243190	K	LINCOLN PLACE	FRANKLIN SHUTTLE	T		O	1	S	8/24/2006	6.922	V	2460	\$3,542,400.00	9
2243010	K	LINCOLN ROAD	BMT SUBWAY, BRIGHTON	T		O	4	S	7/7/2006	6.815	V	6100	\$8,784,000.00	55
2231750	Q	LINDEN BLVD	BCIP			A	2	S	2/16/2006	4.341	F	6700	\$9,648,000.00	13
2248040	Q	LINDEN BLVD	CONDUIT AVE			O	1	S	6/22/2006	5.233	G	3352	\$4,826,880.00	10
2243910	K	LIVONIA AVE PED BRDG	LIRR BAY RIDGE LINE	N		O-PED	6	C	7/6/2006	5.040	G	2500	\$3,600,000.00	16
2241159	B	LONGWOOD AVE	AMTRAK - CSX	AC		O	2	S	7/25/2006	5.306	G	10625	\$15,300,000.00	2
1240090	B M	MACOMBS DAM BRIDGE	HARLEM RIVER			WMO	52	S	6/13/2005	4.169	F	211788	\$304,974,720.00	10
2240079	B M	MADISON AVE BRIDGE	HARLEM RIVER			WMO	21	S	11/6/2006	4.889	F	80000	\$115,200,000.00	11
2249210	R	MAIN ST PED BRDG	SIRT SOUTH SHORE	S		O-PED	9	C	3/24/2006	4.481	F	400	\$576,000.00	3
2240027	K M	MANHATTAN BRIDGE(LL)	EAST RIVER	T		WEO	23	S	11/30/2006	4.407	F	616390	\$887,601,600.00	3
2240028	K M	MANHATTAN BRIDGE(UL)	NYCTA TRACKS-BMT	T		WEO	43	S	11/30/2006	4.357	F	587424	\$845,890,560.00	3
2229480	B	MANHATTAN COLL PKWY	HHP			A	3	S	4/25/2005	5.368	G	6200	\$8,928,000.00	8
2230190	Q	MARKWOOD ROAD	JACKIE ROBINSON PKWY			A	1	S	4/13/2006	5.389	G	4400	\$6,336,000.00	82
2249760	R	MARTLINGS AVE	RICHMOND LAKE DAM			WO	2	S	5/12/2005	4.867	F	7000	\$10,080,000.00	1
2269030	B	MATTHEWSON ROAD	MAC CRACKEN AVE			O	15	S	12/12/2006	4.737	F	14880	\$21,427,200.00	7
2243410	K	MCDONALD AVE	LIRR BAY RIDGE	N		O	1	S	11/2/2006	5.172	G	2760	\$3,974,400.00	12
2241110	B	MELROSE AVE	CSX TRANS - PT MORRIS	C		O	8	S	5/23/2005	5.889	G	37854	\$54,509,760.00	3
2231710	Q	MERRICK BLVD	BLP N.B.			A	1	S	3/23/2006	4.467	F	6000	\$8,640,000.00	13
2231720	Q	MERRICK BLVD	BLP S.B.			A	1	S	3/23/2006	4.200	F	6000	\$8,640,000.00	13
2247500	Q	METROPOLITAN AVE	CONRAIL	C		O	1	S	8/30/2005	4.167	F	18650	\$26,856,000.00	5
2240290	K	METROPOLITAN AVE	ENGLISH KILLS			WMO	5	S	9/7/2005	6.458	V	15245	\$21,952,800.00	1
1247560	Q	METROPOLITAN AVE	LIRR MONTAUK DIV	L		O	2	S	10/2/2006	3.762	F	20900	\$30,096,000.00	5
2249470	R	MIDLAND AVE	SIRT SOUTH SHORE	S		O	1	S	10/28/2005	5.603	G	3000	\$4,320,000.00	2
2257569	M	MILLER HIGHWAY	TERRAIN			A	64	S	8/20/2005	4.915	F	264190	\$380,433,600.00	7
2249530	R	MINTHORNE ST PED BRDG	SIRT SOUTH SHORE	S		O-PED	26	C	7/12/2006	4.851	F	1600	\$2,304,000.00	1
2243240	K	MONTGOMERY ST	FRANKLIN SHUTTLE	T		O	1	S	9/26/2005	6.275	V	2030	\$2,923,200.00	9
2249090	R	MORNINGSTAR ROAD	B&O RAILROAD	O		O	4	S	4/20/2005	5.169	G	7900	\$11,376,000.00	1
2268930	M	MORRIS ST PED BRDG	BKLN-BATTERY TUNN PLZ			A-PED	3	C	10/10/2006	4.227	F	1200	\$1,728,000.00	1
2230250	B	MOSHOLU PARKWAY	BRONX RIVER			WA	5	S	3/20/2006	4.263	F	16300	\$23,472,000.00	27
2230300	B	MOSHOLU PARKWAY	CONRAIL (ABANDONED)	C		A	1	S	10/30/2006	4.229	F	5200	\$7,488,000.00	26
2230290	B	MOSHOLU PARKWAY	EQUESTRIAN PATH			A	1	S	2/3/2006	4.448	F	4300	\$6,192,000.00	26
2230260	B	MOSHOLU PARKWAY	METRO NORTH	M		A	1	S	3/30/2006	5.516	G	8880	\$12,787,200.00	27
2230310	B	MOSHOLU PARKWAY	SB RAMP TO HHP			A	2	S	12/1/2005	5.135	G	7400	\$10,656,000.00	26
2230270	B	MOSHOLU PARKWAY	WEBSTER AVE			A	1	S	4/20/2005	5.703	G	8480	\$12,211,200.00	27
2248100	Q	MOTOR PKWY (PED)	73RD AVE		P	O-PED	3	C	3/18/2005	4.750	F	2640	\$3,801,600.00	8
2248110	Q	MOTOR PKWY (PED)	ALLEY PK PED WALK		P	O-PED	1	C	7/14/2006	5.000	G	963	\$1,386,720.00	13
2248060	Q	MOTOR PKWY (PED)	BELL BLVD		P	O-PED	2	C	9/18/2006	4.542	F	2648	\$3,813,120.00	11
2248059	Q	MOTOR PKWY (PED)	FRANCIS LEWIS BLD		P	O-PED	2	C	9/12/2006	4.708	F	2756	\$3,968,640.00	8
2248080	Q	MOTOR PKWY (PED)	HOLLIS COURT BLVD		P	O-PED	3	C	11/17/2006	5.000	G	2670	\$3,844,800.00	8
2248070	Q	MOTOR PKWY (PED)	SPRINGFIELD BLVD		P	O-PED	3	C	9/12/2006	4.597	F	2940	\$4,233,600.00	11
2247110	Q	MURRAY ST	LIRR N SIDE DIV	L		O	1	S	6/23/2005	5.556	G	4000	\$5,760,000.00	7
2247620	Q	MYRTLE AVE	ABANDONED LIRR	L		O	3	S	1/11/2006	5.111	G	6725	\$9,684,000.00	4
2230120	Q	MYRTLE AVE	JACKIE ROBINSON PKWY			A	1	S	2/16/2006	5.563	G	6400	\$9,216,000.00	82
2231670	Q	N CONDUIT AVE W.B.	BLP E.B.			A	1	S	1/16/2006	4.917	F	4000	\$5,760,000.00	13
2231680	Q	N CONDUIT AVE WB	BLP W.B.			A	2	S	1/16/2006	4.932	F	6500	\$9,360,000.00	13
205580A	Q	N.BLVD WB TO 678I SB	VACANT LAND			AR	16	S	9/1/2006	5.571	G	8600	\$12,384,000.00	7
2249350	R	NELSON AVE PED BRDG	SIRT SOUTH SHORE	S		O-PED	3	C	4/13/2006	4.725	F	300	\$432,000.00	3
1067150	B	NEREID AVE (2241880)	BRONX RIVER PKWY	M		O	10	S	7/8/2005	4.211	F	57750	\$83,160,000.00	12
2249430	R	NEW DORP LANE	SIRT SOUTH SHORE	S		O	2	S	10/21/2005	4.972	F	7600	\$10,944,000.00	2
2243660	K	NEW UTRECHT AVE	LIRR BAY RIDGE	N		O	1	S	9/28/2006	6.400	V	2350	\$3,384,000.00	11

INVENTORY SORTED BY FEATURE CARRIED														
BIN	BO RO	FEATURE CARRIED	FEATURE CROSSED	RAIL ROAD	OTHR OWNR	TYPE	SPANS	R T N G S R C	INSPECTION DATE	RATING	VRB L RTN G	DECK AREA	REPLACEMENT COST	CD
2243140	K	NEWKIRK AVE	BMT SUBWAY, BRIGHTON	T		O	3	S	8/4/2006	4.250	F	4100	\$5,904,000.00	14
2240240	K	NINTH ST BRIDGE	GOWANUS CANAL			WMO	3	S	6/14/2005	6.613	V	5772	\$8,311,680.00	6
2269760	R	NORTH RAMP	SIRT		F	O	9	S	11/28/2006	4.181	F	17589	\$25,328,160.00	1
2240440	Q	NORTHERN BLVD	ALLEY CREEK			WO	2	S	5/30/2006	4.750	F	8300	\$11,952,000.00	11
2231870	Q	NORTHERN BLVD	BCIP			A	2	S	10/9/2006	6.458	V	9400	\$13,536,000.00	11
2055802	Q	NORTHERN BLVD E.B.	FLUSHING RIVER			WO	40	S	9/20/2006	4.366	F	78894	\$113,607,360.00	7
2055801	Q	NORTHERN BLVD W.B.	FLUSHING RIVER			WO	40	S	9/20/2006	4.817	F	71900	\$103,536,000.00	7
2243500	K	NOSTRAND AVE	LIRR BAY RIDGE	N		O	2	S	10/26/2006	5.085	G	4320	\$6,220,800.00	14
2240138	B M	NYCTA IRT	HARLEM RVR/BROADWAY	T		WMO	3	S	10/27/2005	4.882	F	19520	\$28,108,800.00	12
2243480	K	OCEAN AVE	LIRR BAY RIDGE	N		O	2	S	10/12/2006	4.912	F	5000	\$7,200,000.00	14
2240320	K	OCEAN AVE PED BRDG	SHEEPSHEAD BAY			WO-PED	30	C	3/28/2006	4.328	F	4000	\$5,760,000.00	15
2243439	K	OCEAN PKWY	LIRR BAY RIDGE	N		O	1	S	11/18/2004	5.218	G	7000	\$10,080,000.00	12
2249269	R	PAGE AVE	SIRT SOUTH SHORE	S		O	4	S	10/7/2005	6.306	V	30420	\$43,804,800.00	3
2245470	M	PARK AVE N.B	E 45TH ST			O	1	S	6/7/2006	4.865	F	2400	\$3,456,000.00	5
2245460	M	PARK AVE S.B.	E 45TH ST			O	1	S	6/9/2006	4.514	F	2400	\$3,456,000.00	5
2246550	M	PARK AVE VIADUCT	E 42ND ST			O	10	S	12/12/2006	4.448	F	22150	\$31,896,000.00	6
2247600	Q	PARK LANE SOUTH	LIRR MONTAUK DIV	AL		O	1	S	9/7/2006	6.983	V	3024	\$4,354,560.00	9
2242099	B	PARK ROAD (204TH ST)	BRONX RIVER			WO	1	S	7/12/2006	4.793	F	4700	\$6,768,000.00	27
224001A	M	PARK ROW TO BKLN	WILLIAM ST N.B.			OE	4	S	4/28/2006	4.250	F	10167	\$14,640,480.00	1
2269780	R	PARKING ENTR RAMP	SIRT		F	O	3	S	10/6/2006	4.986	F	8589	\$12,368,160.00	1
2269730	R	PARKING EXIT RAMP	SIRT		F	O	10	S	11/20/2006	4.222	F	20727	\$29,846,880.00	1
2243020	K	PARKSIDE AVE	BMT SUBWAY, BRIGHTON	T		O	6	S	9/1/2006	4.000	F	48700	\$70,128,000.00	14
2247060	Q	PARSONS BLVD	LIRR N SIDE DIV	L		O	1	S	8/29/2006	5.176	G	4200	\$6,048,000.00	7
224001C	M	PEARL ST TO BKLN	LAND ADJ TO BRDG			OE	9	S	4/24/2006	3.814	F	6489	\$9,344,160.00	3
224001F	M	PEARL ST TO FDR DR	LAND ADJ TO BRDG			OE	3	S	4/12/2006	5.254	G	5200	\$7,488,000.00	1
2246160	M	PED BET 73ST&74ST	THE LAKE		P	WO-PED	1	C	11/30/2005	5.000	G	1655	\$2,383,200.00	64
222928C	M	PED BR AT 73RD ST	HHP - AMTRAK		P	A-PED	5	C	5/10/2004	4.618	F	3480	\$5,011,200.00	7
2246090	M	PED BRDG OPP 65 ST	TRANSVERSE RD #1		P	O-PED	1	C	4/8/2006	4.655	F	2300	\$3,312,000.00	64
2247630	Q	PED BRG NEAR UNION TPK	ABANDONED LIRR			O-PED	8	C	6/22/2006	5.422	G	900	\$1,296,000.00	5
2246440	M	PED IN CTR OF PK	TRANSVERSE RD NO.2		P	O-PED	1	C	4/1/2006	4.110	F	5900	\$8,496,000.00	64
2246340	M	PED WALK OPP 77ST	STREAM TO LAKE		P	WO-PED	4	C	11/28/2006	4.548	F	455	\$655,200.00	64
2246380	M	PED WALK OPP 86ST	BRIDLE PATH		P	O-PED	1	C	11/14/2006	4.224	F	714	\$1,028,160.00	64
2246390	M	PED WALK OPP 86ST	BRIDLE PATH		P	O-PED	3	C	11/16/2006	4.192	F	1095	\$1,576,800.00	64
2246620	M	PEDESTRIAN BRIDGE	E 128TH ST			O-PED	18	C	9/8/2006	4.453	F	2300	\$3,312,000.00	11
2246030	M	PEDESTRIAN BRIDGE	POND		P	O-PED	1	C	6/27/2006	4.172	F	1400	\$2,016,000.00	64
M00001	M	PEDESTRIAN TUNNEL	BROADWAY TO			O-PED	1	C	3/9/2004	5.000	G	2000	\$2,880,000.00	12
2241380	B	PELHAM BAY PK PED	AMTRAK - CSX	AC	P	O-PED	1	C	11/13/1978	5.109	G	4223	\$6,081,120.00	28
2231519	K	PENNSYLVANIA AVE	BSHP			A	2	S	4/28/2005	6.181	V	6640	\$9,561,600.00	56
2243870	K	PITKIN AVE	LIRR BAY RIDGE	N		O	3	S	10/5/2006	6.662	V	5600	\$8,064,000.00	16
2243210	K	PRESIDENT ST	FRANKLIN SHUTTLE	T		O	2	S	8/15/2006	5.314	G	2500	\$3,600,000.00	9
2232167	M	PROMENADE OVER FDR	FDR/E79TH ST-E91ST ST		P	A-PED	53	S	8/3/2005	3.571	F	93000	\$133,920,000.00	8
2244010	K	PROSPECT PK E DRIVE	ENDALE ARCH E DRIVE		P	O	1	C	6/1/2006	5.000	G	900	\$1,296,000.00	55
2268760	M	PS-5 PEDESTRIAN BR.	TENTH AVENUE			O-PED	5	C	5/16/2005	5.510	G	1500	\$2,160,000.00	12
2240639	K Q	PULASKI BRIDGE	NEWTOWN CREEK			WMO	44	S	6/12/2006	4.817	F	205770	\$296,308,800.00	2
2230530	Q	QUEENS BLVD	278I (B.Q.E.)			A	2	S	10/9/2006	6.083	V	23500	\$33,840,000.00	2
2230869	Q	QUEENS BLVD	ACCESS RD BQE S.B.			A	1	S	11/26/2006	4.205	F	7900	\$11,376,000.00	2
2247310	Q	QUEENS BLVD	AMTRAK & LIRR YARD	L		O	19	S	10/11/2006	6.577	V	92400	\$133,056,000.00	2
2230209	Q	QUEENS BLVD	JACKIE ROBINSON PKWY	T		A	5	S	7/18/2006	4.778	F	37700	\$129,600,000.00	9
2240047	M Q	QUEENSBORO BRIDGE(LL)	EAST RIVER	L		WEO	53	S	11/23/2004	4.542	F	626900	\$902,736,000.00	6
2240048	M Q	QUEENSBORO BRIDGE(UL)	EAST RIVER-LL			WEO	37	S	12/5/2004	4.623	F	322300	\$464,112,000.00	6
223201D	M	RAMP TO N.B. FDR DRIVE	FDR & SOUTH ST.			AR	22	S	4/4/2006	5.180	G	15825	\$22,788,000.00	1
222934A	M	RAMP TO N.B. HHP	AMTRAK WEST SIDE	A		AR	26	S	8/2/2006	3.875	F	10800	\$15,552,000.00	12
2249270	R	RICHMMD VALLY ROAD	SIRT SOUTH SHORE	S		O	4	S	10/5/2005	5.284	G	9300	\$13,392,000.00	3
2240350	R	RICHMOND AVE	RICHMOND CREEK			WO	3	S	6/16/2005	5.819	G	32589	\$46,928,160.00	2
2244150	K	RIDGE BLVD	SHORE RD DRIVE			O	1	S	5/5/2005	6.800	V	4350	\$6,264,000.00	10
2240660	Q	RIKERS ISLAND BRIDGE	RIKERS ISL CHANNEL			WO	56	S	7/5/2005	4.282	F	183100	\$263,664,000.00	1
2241430	B	RIVER AVE	METRO NORTH RR HUD	M		O	1	S	6/22/2005	6.281	V	5040	\$7,257,600.00	4
2229510	B	RIVERDALE AVE	HHP			A	2	S	9/14/2005	4.000	F	5200	\$7,488,000.00	8
2246660	M	RIVERSIDE DRIVE	W 125TH ST & OTHERS			O	27	S	7/18/2005	4.389	F	148300	\$213,552,000.00	9
2246980	M	RIVERSIDE DRIVE	W 138TH ST			O	1	S	3/27/2006	4.900	F	6700	\$9,648,000.00	9
2267130	M	RIVERSIDE DRIVE	W 145TH ST			O	1	S	6/20/2005	5.000	G	5800	\$8,352,000.00	9
2246720	M	RIVERSIDE DRIVE	W 158TH ST	A		O	77	S	11/18/2005	3.639	F	181400	\$261,216,000.00	9
2246970	M	RIVERSIDE DRIVE	W 96TH ST			O	3	S	6/21/2005	5.500	G	10600	\$15,264,000.00	7
2269240	M	RIVERSIDE DRIVE	W. 155TH ST			O	1	S	6/20/2005	4.640	F	4397	\$6,331,680.00	9
2248369	Q	ROCKAWAY BLVD	THURSTON BASIN			WO	2	S	7/19/2005	5.158	G	6000	\$8,640,000.00	83
2230587	Q	ROOSEVELT AVE	278I (B.Q.E.)			A	2	S	2/21/2006	4.559	F	6600	\$9,504,000.00	2
2240507	Q	ROOSEVELT AVE	678I - VAN WYCK EXPWY			WA	27	S	12/13/2006	3.535	F	84424	\$121,570,560.00	81
2247380	Q	ROOSEVELT AVE	CONRAIL HELLGATE	C		O	2	S	9/12/2006	4.958	F	5200	\$7,488,000.00	2
2267160	Q	ROOSEVELT AVE	FLUSHING MDW PK ROAD			O	4	S	9/13/2005	4.683	F	7280	\$10,483,200.00	84

INVENTORY SORTED BY FEATURE CARRIED														
BIN	BO RO	FEATURE CARRIED	FEATURE CROSSED	RAIL ROAD	OTHR OWNR	TYPE	SPANS	R T N G S R C	INSPECTION DATE	RATING	VRB L RTN G	DECK AREA	REPLACEMENT COST	CD
2240640	M Q	ROOSEVELT ISLAND	E. RIVER E. CHANNEL			WMO	8	S	12/6/2006	4.208	F	36500	\$52,560,000.00	8
2249420	R	ROSE AVE	SIRT SOUTH SHORE	S		O	2	S	11/4/2005	5.712	G	3800	\$5,472,000.00	2
2249410	R	ROSS AVE	SIRT SOUTH SHORE	S		O	2	S	10/26/2005	5.500	G	3800	\$5,472,000.00	2
2248200	Q	RUST ST	FLUSHING AVE			O	1	S	7/11/2005	5.078	G	2940	\$4,233,600.00	5
2231560	Q	S CONDUIT BLVD	BSOP			A	2	S	7/20/2006	5.465	G	15776	\$22,717,440.00	10
2242210	B	S OF ALLERTON AVE	BRONX RIVER			WO	3	S	6/7/2006	4.763	F	6200	\$8,928,000.00	27
2249770	R	S OF BROOKS LAKE	STREAM IN PARK		P	WO-PED	3	C	12/22/2006	4.796	F	696	\$1,002,240.00	1
2230370	K	SACKETT ST	278I (B.Q.E.)			A	2	S	2/28/2006	4.694	F	5000	\$7,200,000.00	6
226771D	M	SB HHP RAMP TO 79 ST	79 ST BT BASIN GAR		P	AR	4	S	5/27/2005	4.645	F	2601	\$3,745,440.00	7
2244470	K	SEELEY ST	PROSPECT AVE			O	1	S	6/3/2005	4.100	F	7700	\$11,088,000.00	7
2249290	R	SEGUINE AVE	SIRT SOUTH SHORE	S		O	1	S	10/10/2005	6.016	V	2200	\$3,168,000.00	3
2248240	Q	SERVICE RD TURNAROUND	OVER FLUSHING AVE			O	1	S	7/11/2005	5.250	G	2940	\$4,233,600.00	5
2241390	B	SHORE RD CIRCLE	AMTRAK - CSX	AC		O	2	S	7/11/2006	3.254	F	4800	\$6,912,000.00	10
2240200	B	SHORE ROAD	HUTCHINSON RIVER			WMO	7	S	9/3/2004	4.597	F	4800	\$6,912,000.00	28
2249120	R	SIMONSON AVE	B&O RAILROAD	O		O	3	S	4/22/2005	6.093	V	5819	\$8,379,360.00	1
2249860	R	SLATER BLVD	NEW CREEK			WO	1	S	4/14/2005	5.673	G	2037	\$2,933,280.00	2
2249200	R	SOUTH AVE	B&O RAILROAD	O		O	3	S	10/3/2005	6.927	V	8322	\$11,983,680.00	1
2244440	K	SOUTH OF TILLARY ST	NAVY ST			O-PED	1	C	12/7/2006	4.268	F	6200	\$8,928,000.00	2
2242029	B	SOUTHERN BLVD	BRONX PELHAM PKWY			O	2	S	4/5/2006	4.684	F	12900	\$18,576,000.00	27
2242220	B	SOUTHERN BLVD	BRONX RIVER			WO	2	S	3/13/2006	4.395	F	4800	\$6,912,000.00	27
2241080	B	SOUTHERN BLVD	CSX TRANS - PT MORRIS	C		O	1	S	11/5/2004	4.185	F	3900	\$5,616,000.00	1
2231630	Q	SPRINGFIELD BLVD	BSOP			A	2	S	4/27/2006	4.568	F	8500	\$12,240,000.00	13
2268770	Q	SPRINGFIELD BLVD	EQUES. PATH (ABAND.)			O	1	S	4/27/2005	4.667	F	1470	\$2,116,800.00	13
2243180	K	ST JOHNS PLACE	FRANKLIN SHUTTLE	T		O	1	S	9/28/2005	6.781	V	2200	\$3,168,000.00	9
2241700	B	ST PAULS PL PED BRDG	METRO NORTH RR HAR	M		O-PED	2	C	11/2/2005	5.000	G	600	\$864,000.00	3
2241060	B	ST. MARYS & CONCORD	CSX TRANS - PT MORRIS	C		O	1	S	8/18/2006	5.333	G	4500	\$6,480,000.00	1
2230610	Q	STEINWAY ST	278I E.B. (B.Q.E.)			A	1	S	11/8/2006	6.667	V	4200	\$6,048,000.00	1
2230600	Q	STEINWAY ST	278I W.B. (B.Q.E.)			A	1	S	11/9/2006	6.667	V	4200	\$6,048,000.00	1
2243170	K	STERLING PLACE	FRANKLIN SHUTTLE	T		O	1	S	8/5/2005	6.500	V	2300	\$3,312,000.00	8
223201C	M	STH ST RMP TO FDR	SOUTH ST			AR	8	S	3/27/2006	4.134	F	39150	\$56,376,000.00	1
223201B	M	STH ST RMP TO FDR S.B.	SOUTH ST			AR	10	S	4/6/2006	3.821	F	44625	\$64,260,000.00	1
2240540	K	STILLWELL AVE	CONY ISLAND CRK			WO	2	S	6/7/2005	6.292	V	17000	\$24,480,000.00	13
2230350	K	SUMMIT ST PED BRDG	278I (B.Q.E.)			A-PED	2	S	2/28/2006	4.671	F	1400	\$2,016,000.00	6
2231650	Q	SUNRISE HWY W.B.	BLP E.B.			A	1	S	3/27/2006	4.623	F	4100	\$5,904,000.00	13
2231660	Q	SUNRISE HWY W.B.	BLP W.B.			A	2	S	4/6/2006	4.565	F	5350	\$7,704,000.00	13
2231800	Q	SUPERIOR ROAD	BCIP			A	2	S	3/13/2006	4.318	F	7000	\$10,080,000.00	13
2243890	K	SUTTER AVE	LIRR BAY RIDGE	N		O	3	S	10/5/2006	6.542	V	5497	\$7,915,680.00	16
2241040	B	THIRD AVE	CSX TRANS - PT MORRIS	C		O	1	S	10/18/2006	4.563	F	2700	\$3,888,000.00	1
2240310	K	THIRD AVE	GOWANUS CANAL			WO	1	S	6/5/2006	4.345	F	3200	\$4,608,000.00	6
2240069	B M	THIRD AVE BRIDGE	HARLEM RIVER			WMO	14	S	11/2/2006	6.859	V	100232	\$115,128,000.00	11
2240250	K	THIRD ST	GOWANUS CANAL			WMO	5	S	6/17/2005	4.931	F	4900	\$7,056,000.00	6
2247300	Q	THOMPSON AVE	AMTRAK YARD	L		O	14	S	10/16/2006	5.264	G	61280	\$88,243,200.00	2
2241170	B	TIFFANY ST	AMTRAK - CSX	AC		O	1	S	7/6/2005	5.627	G	7267	\$10,464,480.00	2
224004H	Q	TO 21ST ST FROM NY	22ND ST			OE	43	S	12/14/2006	4.366	F	48100	\$69,264,000.00	2
224001B	M	TO BKLN FRM FDR	FRANKFRT & CITY			OE	31	S	6/6/2006	4.148	F	51400	\$74,016,000.00	1
224005B	B	TO BRUCKNER BLVD	RELIEF			OR	5	S	8/3/2005	3.833	F	12100	\$17,424,000.00	1
224006A	B	TO BRUCKNER BLVD	RELIEF			OR	11	S	12/8/2005	6.732	V	11100	\$15,984,000.00	1
224004B	M	TO E 60TH ST FROM QNS	FIRST AVE			OE	13	S	6/17/2006	5.764	G	14800	\$21,312,000.00	6
224004C	M	TO E 62ND ST FROM QNS	E 60TH ST			OE	10	S	7/26/2006	4.985	F	16720	\$24,076,800.00	6
224001D	M	TO FDR DR N.B.	PEARL STREET			OE	30	S	5/16/2005	5.208	G	49600	\$71,424,000.00	1
2245480	M	TO GWB OPP W 171ST ST	RIVERSIDE DRIVE			O	1	S	5/23/2006	5.143	G	10800	\$15,552,000.00	12
224007A	M	TO MADISON AVENUE	RELIEF			OR	7	S	5/15/2006	5.225	G	19880	\$28,627,200.00	11
224004E	Q	TO NY FR THOMSON AVE	JACKSON AVE			OE	94	S	12/7/2006	4.792	F	104600	\$150,624,000.00	2
224004G	Q	TO NY FROM 11TH ST	TERRAIN (CHAMBER)			OE	36	S	11/10/2006	4.634	F	8360	\$12,038,400.00	1
224004F	Q	TO NY FROM 21ST ST	21ST ST (QUEENS)			OE	63	S	12/12/2006	4.833	F	63310	\$91,166,400.00	2
224001G	M	TO PARK ROW	ROSE ST			OE	11	S	5/3/2005	4.681	F	16551	\$23,833,440.00	1
224001E	M	TO PEARL ST	LAND ADJ TO BRDG			OE	3	S	5/2/2005	5.225	G	5300	\$7,632,000.00	6
224004A	M	TO QNS FRM E 59TH ST	FIRST AVE			OE	13	S	6/26/2006	5.507	G	14800	\$21,312,000.00	6
224004D	M	TO QNS FROM E 58TH ST	E 59TH ST			OE	12	S	8/24/2006	4.547	F	11781	\$16,964,640.00	6
224004I	Q	TO THOMSON AVE FROM NY	JACKSON AVE			OE	39	S	10/18/2006	5.082	G	59100	\$85,104,000.00	2
2249040	R	TOMPKINS AVE	B&O RR (ABANDONED)			O	1	S	4/4/2006	6.234	V	5096	\$7,338,240.00	1
2249840	R	TOMPKINS AVE	GREENFIELD AVE			O	1	S	2/15/2006	5.106	G	2562	\$3,689,280.00	1
2249510	R	TOMPKINS AVE	WILLOW AVE, SIRT	S		O	2	S	10/20/2006	5.537	G	5378	\$7,744,320.00	1
2249230	R	TRACY AVE PED BRDG	SIRT SOUTH SHORE	S		O-PED	9	C	4/19/2006	3.920	F	200	\$288,000.00	3
2246410	M	TRANSVERSE RD. #1	PED WALK NEAR 5 AV		P	O	1	S	3/31/2006	4.364	F	1739	\$2,504,160.00	8
2249870	R	TRAVIS AVE	MAIN CREEK			WO	1	S	8/3/2005	6.100	V	1700	\$2,213,280.00	2
2246560	M	TUDOR CITY PLACE	E 42ND ST			O	1	S	4/10/2006	5.133	G	6600	\$9,504,000.00	6
2249170	R	UNION AVE	B&O RAILROAD	O		O	4	S	4/26/2005	5.426	G	6500	\$9,360,000.00	1
2230360	K	UNION ST	278I (B.Q.E.)			A	2	S	2/28/2006	4.375	F	5000	\$7,200,000.00	6
2243200	K	UNION ST	FRANKLIN SHUTTLE	T		O	2	S	8/21/2006	5.043	G	4100	\$5,904,000.00	9
2240270	K	UNION ST	GOWANUS CANAL			WMO	5	S	8/21/2006	4.014	F	4900	\$7,056,000.00	6
2247040	Q	UNION ST	LIRR N SIDE DIV	L		O	1	S	6/20/2005	6.391	V	3313	\$4,770,720.00	7
2231850	Q	UNION TPKE	BCIP			A	2	S	5/23/2006	4.364	F	13600	\$19,584,000.00	13
2248129	Q	UNION TPKE	CREEDMOORE HOSP RD			O	1	S	6/3/2005	4.867	F	3500	\$5,040,000.00	13
2230180	Q	UNION TPKE	JACKIE ROBINSON PKWY			A	1	S	2/7/2006	5.984	G	5359	\$7,716,960.00	82

INVENTORY SORTED BY FEATURE CARRIED														
BIN	BO RO	FEATURE CARRIED	FEATURE CROSSED	RAIL ROAD	OTHR OWNR	TYPE	SPANS	R T N G S R C	INSPECTION DATE	RATING	VRB L R T N G	DECK AREA	REPLACEMENT COST	CD
2241330	B	UNIONPORT ROAD	AMTRAK - CSX	AC		O	1	S	8/17/2006	4.875	F	4400	\$6,336,000.00	9
2246570	M	UNITED NATIONS PL	FIRST AVE TUNNEL			OT	2	S	8/4/2006	4.843	F	95000	\$136,800,000.00	6
2231910	Q	UTOPIA PKWY	BCIP			A	2	S	2/10/2006	5.136	G	7200	\$10,368,000.00	7
2229550	B	VAN CRTLDT EQUES	HHP		P	A-PED	2	C	9/20/2006	5.000	G	2100	\$3,024,000.00	26
2229540	B	VAN CRTLDT PARK	HHP		P	A-PED	2	C	10/10/2006	4.875	F	3900	\$5,616,000.00	26
2249130	R	VAN NAME AVE	B&O RAILROAD	O		O	3	S	4/13/2006	5.254	G	5474	\$7,882,560.00	1
2249140	R	VAN PELT AVE	B&O RAILROAD	O		O	3	S	4/15/2005	5.780	G	5000	\$7,200,000.00	1
2246670	M	W 134 ST VIADUCT	RIVERSIDE DRIVE			O	4	S	10/14/2005	4.944	F	7500	\$10,800,000.00	9
2245230	M	W 148TH ST PED BRDG	AMTRAK 30 ST BRANCH	A	P	O-PED	5	C	3/22/2006	4.067	F	1100	\$1,584,000.00	9
2246710	M	W 153 ST	A.C. POWELL BLVD			O	1	S	3/28/2006	4.093	F	3082	\$4,438,080.00	10
2245290	M	W 155TH ST PED BRDG	AMTRAK 30 ST BRANCH	A		O-PED	3	C	3/23/2006	4.262	F	800	\$1,152,000.00	9
2245250	M	W 158TH ST	AMTRAK 30 ST BRANCH	A		O	7	S	9/29/2005	6.431	V	29170	\$42,004,800.00	12
2245260	M	W 173RD ST PED BRDG	AMTRAK 30 ST BRANCH	A	P	O-PED	2	C	3/28/2006	4.400	F	1500	\$2,160,000.00	12
2246600	M	W 176TH ST PED BRDG	APPROACH TO G.W.B.			O-PED	1	C	12/26/2006	4.517	F	1200	\$1,728,000.00	12
2246489	M	W 181 ST	RAMP TO WASH BR			O	1	S	3/7/2006	4.633	F	8200	\$11,808,000.00	12
2229400	M	W 181ST ST PED BRDG	HHP N.B.		P	A-PED	7	C	3/8/2006	4.358	F	1500	\$2,160,000.00	12
2241940	B	W 205TH ST	NYCTA IND YARDS	T		O	4	S	9/6/2006	5.625	G	32508	\$46,811,520.00	7
2240120	B M	W 207TH/W FORDHAM RD	HARLEM RIVER			WMO	5	S	6/8/2006	5.528	G	31784	\$45,768,960.00	12
2241489	B	W 225TH ST	CSX TRASP - PUTNAM	C		O	2	S	5/26/2006	5.299	G	10900	\$15,696,000.00	7
2241490	B	W 230TH ST	CONRAIL (ABANDONED) PUTNAM			O	1	S	3/31/2005	5.844	G	5600	\$8,064,000.00	8
2241509	B	W 231ST ST	CONRAIL (ABANDONED) PUTNAM			O	1	S	10/30/2006	5.059	G	4723	\$6,801,120.00	8
2241510	B	W 233RD ST	CONRAIL (ABANDONED) PUTNAM			O	1	S	4/1/2005	5.275	G	3760	\$5,414,400.00	8
2241520	B	W 234TH ST	CONRAIL (ABANDONED) PUTNAM			O	1	S	4/4/2005	5.412	G	3770	\$5,428,800.00	8
226672A	M	W 31ST ST	AMTRAK LAYUP TRACKS	A		O	9	S	12/11/2006	3.619	F	8800	\$12,672,000.00	4
224501B	M	W 33RD ST	AMTRAK 30 ST BRANCH	A		O	8	S	4/18/2006	4.556	F	16500	\$23,760,000.00	4
224501C	M	W 33RD ST	LAND ADJ TO AMTRAK	A		O	2	S	7/8/2005	4.750	F	4620	\$6,652,800.00	4
224501D	M	W 34TH ST	AMTRAK 30 ST BRANCH	A		O	4	S	7/8/2005	4.653	F	11800	\$16,992,000.00	4
224501E	M	W 35TH ST	AMTRAK 30 ST BRANCH	A		O	3	S	10/12/2006	4.208	F	6500	\$9,360,000.00	4
224501F	M	W 36TH ST	AMTRAK 30 ST BRANCH	A		O	7	S	8/30/2006	3.866	F	16400	\$23,616,000.00	4
2245060	M	W 37TH ST	AMTRAK 30 ST BRANCH	A		O	3	S	11/7/2005	6.270	V	7600	\$10,944,000.00	4
2245070	M	W 38TH ST	AMTRAK 30 ST BRANCH	A		O	2	S	9/27/2006	4.000	F	6200	\$8,928,000.00	4
2245080	M	W 39TH ST	AMTRAK 30 ST BRANCH	A		O	3	S	9/27/2006	4.196	F	6300	\$9,072,000.00	4
2245440	M	W 40TH ST	AMTRAK 30 ST BRANCH	A		O	4	S	9/19/2006	3.986	F	9400	\$13,536,000.00	4
2245330	M	W 41ST ST	AMTRAK 30 ST BRANCH	A		O	3	S	9/23/2006	4.388	F	6200	\$8,928,000.00	4
2245210	M	W 42ND ST	AMTRAK 30 ST BRANCH	A		O	4	S	9/21/2006	4.619	F	9155	\$13,183,200.00	4
2245090	M	W 43RD ST	AMTRAK 30 ST BRANCH	A		O	2	S	5/5/2006	4.838	F	4100	\$5,904,000.00	4
2245100	M	W 44TH ST	AMTRAK 30 ST BRANCH	A		O	2	S	5/5/2006	4.662	F	4300	\$6,192,000.00	4
2245110	M	W 45TH ST	AMTRAK 30 ST BRANCH	A		O	2	S	5/5/2006	5.662	G	4100	\$5,904,000.00	4
2245120	M	W 46TH ST	AMTRAK 30 ST BRANCH	A		O	2	S	5/12/2006	4.441	F	4100	\$5,904,000.00	4
2245130	M	W 47TH ST	AMTRAK 30 ST BRANCH	A		O	2	S	5/12/2006	4.574	F	4100	\$5,904,000.00	4
2245140	M	W 48TH ST	AMTRAK 30 ST BRANCH	A		O	2	S	5/12/2006	4.618	F	4100	\$5,904,000.00	4
2245150	M	W 49TH ST	AMTRAK 30 ST BRANCH	A		O	3	S	12/8/2006	4.574	F	4100	\$5,904,000.00	4
2245340	M	W 50TH ST	AMTRAK 30 ST BRANCH	A		O	2	S	10/4/2006	4.574	F	4100	\$5,904,000.00	4
2245160	M	W 51ST ST	AMTRAK 30 ST BRANCH	A		O	2	S	12/8/2006	4.853	F	4300	\$6,192,000.00	4
2245170	M	W 52ND ST	AMTRAK 30 ST BRANCH	A		O	2	S	12/8/2006	5.088	G	4300	\$6,192,000.00	4
2245180	M	W 53RD ST	AMTRAK 30 ST BRANCH	A		O	2	S	10/10/2006	5.074	G	5100	\$7,344,000.00	4
2245350	M	W 54TH ST	AMTRAK 30 ST BRANCH	A		O	2	S	10/27/2006	5.540	G	4700	\$6,768,000.00	4
2245360	M	W 55TH ST	AMTRAK 30 ST BRANCH	A		O	2	S	12/7/2006	5.441	G	4300	\$6,192,000.00	4
2245370	M	W 56TH ST	AMTRAK 30 ST BRANCH	A		O	2	S	12/7/2006	5.529	G	4400	\$6,336,000.00	4
2245220	M	W 57TH ST	AMTRAK 30 ST BRANCH	A		O	3	S	10/26/2006	4.809	F	9100	\$13,104,000.00	4
2245190	M	W 58TH ST	AMTRAK 30 ST BRANCH	A		O	2	S	10/27/2006	4.647	F	4100	\$5,904,000.00	4
2245420	M	W 65TH ST E.B.	BRIDLE PATH W END			O	1	S	3/13/2006	4.900	F	1600	\$2,304,000.00	64
2229290	M	W 79 ST	AMTRAK	A		A	1	S	9/7/2006	4.288	F	4500	\$6,480,000.00	7
2231860	Q	W ALLEY ROAD	BCIP			A	2	S	8/18/2005	5.579	G	7200	\$10,368,000.00	11
2244020	K	W DR OV WK-MA.ENT	MEADOWPORT ARCH		P	O	1	S	4/5/2005	5.964	G	2500	\$3,600,000.00	55
2241470	B	W FORDHAM RD	METRO NORTH RR HUD	M		O	4	S	6/27/2005	5.806	G	16052	\$23,114,880.00	7
2241460	B	W TREMONT AVE	METRO NORTH RR HUD	M		O	8	S	5/11/2006	4.254	F	12900	\$18,576,000.00	5
2269260	K	W. 8TH STREET	SURF AVE.		P	O-PED	39	C	6/13/2006	4.000	F	14742	\$21,228,480.00	13
2269210	M	W.68TH STREET	AMTRAK	A		O	3	S	9/28/2005	6.780	V	5382	\$7,750,080.00	7
2269190	M	W.70TH STREET	AMTRAK	A		O	3	S	10/14/2005	6.417	V	17258	\$24,851,520.00	7
2241070	B	WALES AVE	CSX TRANS - PT MORRIS	C		O	1	S	10/20/2006	6.567	V	2535	\$3,650,400.00	1
2241410	B	WALTON AVE	METRO NORTH RR HUD	M		O	1	S	4/17/2006	5.328	G	3600	\$5,184,000.00	4
2240620	M	WARDS ISLAND PED BRDG	HARLEM RIVER			WMO- PED	10	C	6/28/2004	4.049	F	12600	\$18,144,000.00	11
2243250	K	WASHINGTON AVE	FRANKLIN SHUTTLE	T		O	1	S	8/10/2006	6.281	V	3657	\$5,266,080.00	9
2066919	B M	WASHINGTON BRIDGE	HARLEM RIVER			WO	9	S	11/18/2006	4.821	F	128339	\$184,808,160.00	12
2246080	M	WEST DRIVE	BRIDLE PATH @ 64TH ST		P	O	1	S	2/27/2006	4.667	F	2000	\$2,880,000.00	64
2246330	M	WEST DRIVE	FEEDER TO LAKE		P	WO	1	S	3/15/2006	5.000	G	2019	\$9,648,000.00	64
2246000	M	WEST DRIVE	PED BET 61ST & 62ST		P	O	1	S	3/3/2006	5.267	G	2500	\$3,600,000.00	64
2246430	M	WEST DRIVE	PED OPP 109TH ST		P	O	1	S	3/24/2006	4.250	F	1200	\$1,728,000.00	64
2246360	M	WEST DRIVE	PED WALK OPP 82 ST		P	O	1	S	3/15/2006	5.273	G	3100	\$4,464,000.00	64
2246120	M	WEST DRIVE	TRANSVERSE RD #1		P	O	1	S	4/21/2006	4.833	F	7900	\$11,376,000.00	64
2246240	M	WEST DRIVE	TRANSVERSE RD #2		P	O	1	S	4/21/2006	4.167	F	7200	\$10,368,000.00	64
2246260	M	WEST DRIVE	TRANSVERSE RD #3		P	O	1	S	3/22/2006	4.800	F	5100	\$7,344,000.00	64

INVENTORY SORTED BY FEATURE CARRIED														
BIN	BO RO	FEATURE CARRIED	FEATURE CROSSED	RAIL ROAD	OTHR OWNR	TYPE	SPANS	R T N G S R C	INSPECTION DATE	RATING	VRB L RTN G	DECK AREA	REPLACEMENT COST	CD
2246280	M	WEST DRIVE	TRANSVERSE RD #4		P	O	1	S	4/25/2006	4.033	F	4700	\$6,768,000.00	64
2249710	R	WEST FOOTBRIDGE	CLOVE LAKE		P	WO-PED	2	C	11/21/2005	4.296	F	899	\$1,294,560.00	1
2244100	K	WEST FOOTBRIDGE	PROSPCT PK STREAM		P	WO-PED	1	C	11/14/2006	5.000	G	308	\$443,520.00	55
2267380	M	WEST STREET	RECTOR ST			AT	1	S	11/4/2005	5.033	G	25760	\$37,094,400.00	1
2241230	B	WESTCHESTER AVE	AMTRAK - CSX	AC		O	3	S	8/10/2006	6.125	V	15600	\$22,464,000.00	2
2240180	B	WESTCHESTER AVE	BRONX RIVER			WO	1	S	7/1/2005	4.932	F	5476	\$7,885,440.00	2
2241000	B	WESTCHESTER AVE	CSX TRANS - PT MORRIS	C		O	1	S	7/17/2006	5.128	G	1740	\$2,505,600.00	1
2075837	B	WESTCHESTER AVE	HUTCHINSON RVR PKWY			A	2	S	3/28/2006	4.389	F	15858	\$22,835,520.00	10
2241329	B	WHITE PLAINS ROAD	AMTRAK - CSX	AC		O	1	S	8/17/2006	4.859	F	6900	\$9,936,000.00	9
2248020	Q	WHITELAW PED BRDG	CONDUIT AVE			O-PED	7	C	12/26/2006	4.887	F	5500	\$7,920,000.00	10
1065210	Q	WHITESTONE EXP NB	BCIP (2065210)			A	1	S	8/17/2006	4.683	F	2500	\$3,600,000.00	7
2241369	B	WILLIAMSBRIDGE RD	AMTRAK - CSX	AC		O	2	S	7/27/2006	4.836	F	10400	\$14,976,000.00	11
2240039	K M	WILLIAMSBURG BRIDGE	EAST RIVER	T		WEO	53	S	10/28/2004	4.556	F	824000	\$1,186,560,000.00	3
2240059	B M	WILLIS AVENUE	HARLEM RIVER			WMO	26	S	10/16/2006	3.292	F	94700	\$136,368,000.00	11
2248019	Q	WOODHAVEN BLVD	ATLANTIC AVE			O	3	S	6/6/2006	4.417	F	19400	\$27,936,000.00	9
2248159	Q	WOODHAVEN BLVD	QUEENS BLVD			O	2	S	8/9/2006	4.288	F	11500	\$16,560,000.00	6
2230540	Q	WOODSIDE AVE	278I (B.Q.E.)			A	1	S	1/18/2006	5.063	G	7500	\$10,800,000.00	2
2247400	Q	WOODSIDE AVE	CONRAIL	C		O	1	S	8/12/2005	5.067	G	8200	\$11,808,000.00	2
2247120	Q	WOODSIDE AVE	LIRR MAIN LINE	L		O	3	S	7/27/2005	4.444	F	14900	\$21,456,000.00	2
2242200	B	YANKEE STDM PED BRDG	E 153 ST, METRO NORTH	M	P	O-PED	5	C	7/29/2004	4.556	F	4200	\$6,048,000.00	4
787		BRIDGES				4507			SPANS			14479072	\$20,917,307,520.00	

STATEN ISLAND CULVERTS							
BIN	BORO	FEATURE CARRIED	FEATURE CROSSED		BRIDGE TYPE	SPANS	SOURCE
R00003	R	DELAFIELD AVE	RAYMOND PLACE		O	1	CITY
R00004	R	DICKIE AVE	NEAR COLUMBUS PLACE		O	1	CITY
R00005	R	BIDWELL AVE	COLUMBUS PLACE		O	1	CITY
R00006	R	LIVERMORE AVE	WATCHOGUE ROAD		O	1	CITY
R00010	R	GALLOWAY AVE	MARIANNE ST		O	1	CITY
R00011	R	FOREST AVE	CRYSTAL AVE		O	1	CITY
R00013	R	NAUGHTON AVE	PATTERSON AVE		O	3	CITY
R00015	R	OLYMPIA BLVD	SLATER AVE		O	1	CITY
R00016	R	GRAHAM BLVD	JAY ST		O	2	CITY
R00021	R	HUNTER AVE	IDLEASE PLACE		O	1	CITY
R00022	R	IDLEASE PLACE	HUNTER AVE		O	1	CITY
R00023	R	MIDLAND AVE	HYLAN BLVD		O	1	CITY
R00024	R	LINCOLN AVE	SANILAC ST		O	1	CITY
R00025	R	GREELEY AVE	SANILAC ST		O	1	CITY
R00027	R	ELEANOR ST	ROCKLAND AVE		O	1	CITY
R00031	R	TARLTON ST	GREAT KILLS LANE		O	1	CITY
R00032	R	SEGUINE AVE	PURDY PLACE		O	1	CITY
R00034	R	ROCKLAND AVE	BRIELLE AVE		O	1	CITY
R00035	R	BRADLEY AVE	WILLOWBROOK ROAD		O	1	CITY
R00036	R	AMBOY ROAD	ARBUTUS AVE		O	1	CITY
R00038	R	MAGUIRE AVE	DEPEW PLACE		O	1	CITY
R00039	R	MAGUIRE AVE	DEPEW PLACE		O	1	CITY
R00040	R	113 MAGUIRE AVE	DEPEW PLACE		O	1	CITY
R00041	R	93 FOSTER ROAD	AMBOY ROAD		O	1	CITY
R00042	R	LEDYARD PLACE	LACONIA AVE		O	1	CITY
R00044	R	REID AVE	HURBERT ST		O	1	CITY
R00046	R	RICHMOND TERRACE	SNUG HARBOR		O	2	CITY
R00047	R	SIMONSON AVE	WALKER ST		O	1	CITY
R00048	R	VAN NAME AVE	WALKER AVE		O	1	CITY
R00049	R	VAN PELT AVE	WALKER ST		O	1	CITY
R00050	R	UNION AVE	NETHERLAND AVE		O	1	CITY
R00051	R	HARBOR ROAD	DUBLIN PLACE		O	1	CITY
R00055	R	TRAVIS AVE	VICTORY BLVD		O	1	CITY
R00056	R	RICHMOND TERR	WESTERN AVE		WO	1	CITY
R00059	R	WESTERN AVE	RR BRIDGE		WO	1	CITY
R00060	R	SIGNS ROAD	VICTORY BLVD		O	1	CITY
R00062	R	KISSEL AVE	SNUG HARBOR ROAD		O	1	CITY
R00065	R	HENDERSON AVE	WESTBURY AVE		O	1	CITY
R00068	R	FOREST AVE	RANDALL AVE		O	1	CITY
R00069	R	GREGG PLACE	RANDALL AVE		O	1	CITY
R00076	R	ROOSEVELT AVE	HAROLD ST		O	1	CITY
R00077	R	BUCHANAN AVE	HAROLD ST		O	1	CITY
R00078	R	WILLOW BROOK ROAD	FILLMORE AVE		O	1	CITY
R00079	R	FILLMORE AVE	WILLOW BROOK ROAD		O	1	CITY
R00084	R	ARTHUR KILL ROAD	MULDOON AVE		O	1	CITY
R00085	R	ARTHUR KILL ROAD	150' N.W. ELLIS ROAD		O	1	CITY
R00086	R	ARTHUR KILL ROAD	ENGLEWOOD ST		O	1	CITY
R00095	R	MEISNER AVE	ROCKLAND AVE		O	1	CITY
R00096	R	ROCKLAND AVE	MANOR ROAD		O	1	CITY
R00097	R	RICHMOND HILL ROAD	RICHMOND ROAD		O	1	CITY
R00101	R	ST ANDREWS ROAD	LIGHTHOUSE AVE		O	1	CITY
R00103	R	AULTMAN AVE	ST GEORGE ROAD		O	2	CITY
R00104	R	ST. GEORGE ROAD	ASCOTT AVE		O	1	CITY
R00106	R	ARTHUR KILL ROAD	RICHMONDTOWN ROAD		O	1	CITY
R00111	R	ELTINGVILLE BLVD	KATAN AVE		O	2	CITY
R00114	R	SWEET BROOK ROAD	RIDGEWOOD ROAD		O	1	CITY
R00115	R	VICTORY BLVD	CLOVES LAKE PARK		O	3	CITY
R00122	R	ARTHUR KILL ROAD	RIDGEWOOD AVE		O	1	CITY
R00129	R	LAMOKA AVE	DEMOPOLIS AVE		O	1	CITY
R00130	R	DEMOPOLIS AVE	LAMOKA AVE		O	2	CITY
R00133	R	ARDEN AVE	HALPIN AVE		O	1	CITY
R00135	R	HYLAN BLVD	CORNELIA AVE		O	1	CITY
R00136	R	SNUG HARBOR ROAD	KISSEL AVE		O	1	CITY
R00137	R	RICHMOND TERRACE	WESTERN AVE		O	2	CITY
R00138	R	HOLLAND AVE	BENJAMIN PLACE		O	1	CITY
R00139	R	DE PEW PL	MAGUIRE AVE		O	1	CITY
R00141	R	ALTER AVE	STORM&GRND FED STREAM		O	1	CITY

GLOSSARY

A brief glossary of the terms most commonly used in bridge design, construction and maintenance is presented below. Cross-references are indicated through the use of BLOCK LETTERING.

ABUTMENT

Walls of reinforced concrete or masonry. Abutments support a bridge's SUPERSTRUCTURE and APPROACHES, as well as retain the embankments that are positioned at the extreme ends of a multi-span bridge.



Hamilton Avenue Bridge Abutment.
(Credit: NYSDOT)

AGGREGATE

Inert material such as sand or stone that is mixed with cement, lime and water to produce grout or mortar.

ALIGNMENT

The relative horizontal and vertical positioning between the bridge and APPROACHES.

ANCHORAGE

A solid mass, usually comprised of concrete, that encases a grillage of heavy steel bars into which the ends of a suspension bridge's main CABLES are anchored. Anchorages are designed to resist the pull of the cables.

APPROACH

Roadway at each end of a bridge, beyond the ABUTMENT, providing access to the bridge.

ARTERIAL BRIDGE

Any bridge upon which an arterial highway runs as it crosses streets, water, railroads, etc.

AS-BUILT DRAWINGS

Drawings that are prepared from measurements taken on-site to accurately depict the actual sizes and location of elements of the construction project. The as-built drawings indicate variations from the construction documents that occurred during construction.

ASPHALT

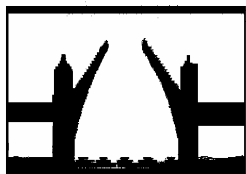
Black bituminous surface material made from aggregate and processed petroleum.

BACKFILL

Material used to refill an excavated area.

BASCULE BRIDGES

Bascule bridges are movable bridges, typically referred to as "draw bridges" which rotate the superstructure vertically. The movable leaf of the structure - known as a *bascule* - is counterbalanced by weights of such size that minimal power is required for operation - just enough to overcome inertia, frictional resistance, wind and snow loads. Such bridges are relatively speedy to operate and provide unlimited vertical clearance. Examples of bascule bridges currently under the jurisdiction of the New York City Department of Transportation include the **Unionport**, **Pelham**, **Hamilton Avenue**, Third Street, **Union Street**, and **Greenpoint Avenue** Bridges.



Unionport Bridge. (Credit: NYSDOT) Pelham Bridge. (Credit: Peter Basich)
Hamilton Avenue Bridge. (Credit: NYSDOT)



Union Street Bridge. Greenpoint Avenue Bridge.
(Greenpoint Credit: Michele N. Vulcan)

BASE COURSE

The layer of compacted ASPHALT directly under the WEARING SURFACE.

BEAM

A linear structural member designed to span from one support to another.

BEARINGS

Designed to transmit the load from the SUPERSTRUCTURE to the SUBSTRUCTURE. Divided into two types, expansion and fixed, bearings are needed to ensure that certain elements are not forced to take more load than that for which they were designed and that the bridge can move slightly under load and temperature changes as needed.



Truss Bearing on Manhattan Bridge.
(Credit: NYSDOT)

BID

A contractor's formal proposal, including prices, to perform the work set out in the project SPECIFICATIONS.

BOX BEAM

A hollow structural beam with a square, rectangular, or trapezoidal cross-section.

BRIDGE

A structure connecting two points, greater than 20 feet in distance, which carries vehicular and/or pedestrian traffic over water, a descending slope, or another road.

BULKHEAD

A RETAINING WALL-like structure commonly composed of driven piles supporting a wall or a barrier of wooden timbers or reinforced concrete members.

CABLE

A steel rope, composed of parallel or twisted wires, used to support the road deck of SUSPENSION BRIDGES or CABLE STAYED BRIDGES.



Inspector on Manhattan Bridge Cable.
(Credit: NYSDOT)

CABLE STAYED BRIDGES


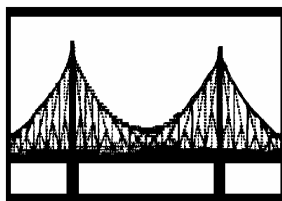
Bridges in which the superstructure is directly supported by cables, or stays, passing over or attached to towers located at the main piers.

CAMELBACK TRUSS

A TRUSS having a curved top chord and straight bottom chord meeting at each end. There is a camelback truss on the Macombs Dam Bridge.

CANTILEVER BRIDGES

A cantilever is a BEAM that is supported only on one end. In a cantilever bridge, the tree branch-like beams project toward each other, forming a span of the bridge when connected in the center. Bridges of this type are economical to build because they require less material in construction and less condemnation of property is necessary for the narrow piers which are sufficient for support. Typically, no falsework is required during construction and the bridge does not exceed 1,800 feet in length. NYCDOT's **Queensboro Bridge** is a notable example of this type of structure.



Queensboro Bridge. (Credit: Peter Basich)

CATCH BASIN

A receptacle, commonly box shaped and fitted with a grilled inlet and a pipe outlet drain, designed to collect the rain water and floating debris from the roadway surface and retain the solid material so that it may be periodically removed.

CATWALK

A narrow walkway for access to some part of a structure.

CHANGE ORDER

An approved modification of the SPECIFICATIONS or the costs in a construction contract.

CHIPPING HAMMER

A welder's compressed-air tool for cleaning steel after welding. It is also used by bridge inspectors.

CLEARANCE

The unobstructed vertical and horizontal space provided between two objects.



Woodhaven Boulevard Bridge Eastbound
Vertical Clearance Posting. (Credit: NYSDOT)

COLONNADE

A series of regularly spaced columns.



Manhattan Bridge Colonnade.
(Credit: Peter Basich)

COMPRESSION

The stress resulting from a pushing force on a structure.

CONDITION RATING

A judgment of a structure's condition in comparison to its original as-built condition.

COPING

The material forming the top layer of a masonry unit which protects the masonry below from penetrating water.

CORE

A cylindrical sample of concrete removed from a bridge component for the purpose of destructive testing.

CORROSION

The general disintegration of surface metal through oxidation.

CRITICAL PATH

The set of activities that must be completed on time for the contract completion date to be met. Activities on the critical path have no slack time.

CULVERT

Any structure under the roadway with a clear opening of twenty feet or less, measured along the center of the roadway.

DEAD LOAD

The weight of the bridge itself without any traffic or external loads.

DECK

The supporting slab and wearing surface of a bridge.

DELAMINATION

The subsurface separation of concrete into layers.

DESIGN-BUILD CONTRACTS

A delivery procedure where one company is retained to perform both design and construction, thus expediting the capital bridge rehabilitation program.

DOLPHIN

A group of PILES driven close together and placed to protect portions of a bridge or other structure exposed to possible damage by collision with marine traffic.




Greenpoint Avenue Dolphin & Fender System.
(Credit: Peter Basich) Hunters Point Avenue Dolphins.
(Credit: Michele N. Vulcan)

DRAINAGE SYSTEM

A collection of surface and/or subsurface drains and pumps that are used to remove surface or ground water.

EFFLORESCENCE

White salts that water movement brings to the surface of porous construction materials.



Moderate Efflorescence on the Brooklyn Bridge
Brooklyn Tower North Gothic Arch in 2004.
(Credit: NYSDOT)

ELECTRICAL MAINTENANCE

Preventive maintenance to electrical systems on the East River bridges (e.g., travelers, lighting systems) and the movable bridges (e.g., contacts, relays, switches, controls, limit switches, and lighting systems).

EXPANSION JOINTS

Located throughout a bridge, expansion joints are located in the deck, directly above the BEARINGS. Expansion joints allow parts of the structure to expand independently and therefore relieve stresses that may otherwise cause damage.

EYEBARS

Steel bars with each end shaped like the eyes of giant needles. They provide total anchorage of the suspension cable and are buried deep within the ANCHORAGE structure.

FACE

The outer, exposed surface of a MASONRY unit.

FATIGUE

Cause of structural deficiencies due to repetitive loading over time.

FENDER

A structure that acts as a buffer to protect the portions of a bridge exposed to floating debris and water-borne traffic from collision damage.



Rikers Island Dolphin & Fender System.
(Credit: NYSDOT)

FIRE HAZARD

Accumulation of debris, where the debris is of sufficient quantity, in a location where, if it caught fire, it would compromise the structural integrity of the bridge.

FIXED PRICE CONTRACT

A contract with an overall predetermined price for the project work.

FLAG CONDITIONS

A "Flag" is a hazardous or potentially hazardous condition on a bridge. A "Flag" is classified as either Red, Yellow, or Safety. A "Red Flag" requires prompt evaluation and, possibly, corrective action. A "Yellow Flag" is used to report a potentially hazardous structural condition, which if left unresolved will most likely become a danger to the soundness of the bridge and a hazard to the public. In the case of a "Safety Flag", there is no danger of partial or complete structural failure of the bridge; however, if left unattended, those conditions can present a vehicular or pedestrian hazard.

FLOORBEAMS

Horizontal members placed crosswise to the bridge's major BEAMS, girders, or TRUSSES to support the deck.



South Transit Floorbeams, Stringers, and Bracing Members on the Manhattan Bridge.
(Credit: NYSDOT)

FOOTINGS

Part of the substructure known as the bridge foundation, they are masses of reinforced concrete which can be found beneath the ABUTMENTS and PIER and which spread the load to allow the soil to support the structure above.

FORMS

The temporary molds that hold concrete in place while it is hardening; also known as form work.

FULL STEEL PAINTING

A bridge painting technique that involves cleaning of steel surfaces using approved environmentally safe paint removal techniques (blasting, power tools, or hand tools). A full primer, intermediate and finish coat are applied using combinations of brush, roller, or (if necessary) spray painting.

GENERAL CONTRACTOR

has overall responsibility for a construction project. The general contractor may break down the project into smaller pieces to be handled by subcontractors.

GIRDER SPAN BRIDGES

are primarily employed in bridging short distances, and may be classified as either simple or continuous. The steel girders carry the roadway and roadway load to end supports. The Midtown Highway, **Hook Creek**, Little Neck and **Brooklyn Third Avenue Bridges** are of this type.



Hook Creek Bridge and Brooklyn's Third Avenue Bridge. (Credit: NYSDOT)

GRADE

The degree of inclination of the ground surface.

GRID FLOORING

A steel floor system comprising a lattice pattern which may or may not be filled with concrete.

GRIZZLY

A coarse screen used to remove oversize pieces from ASPHALT or earth.

GUTTER

A paved drain commonly constructed in conjunction with the curbs of the roadway.

JACKING

The mechanical lifting or sliding of an element.

JERSEY BARRIER

A low, gradually narrowing, reinforced concrete wall used as a highway divider and as a means of preventing a vehicle from crossing a median or leaving the roadway. These barriers were first used on the New Jersey Turnpike.

LIVE LOAD

The weight of the traffic crossing a bridge and of other external loads applied to the structure (excluding the weight of the bridge itself.)

LUBRICATION MAINTENANCE

Lubrication of mechanical parts of the East River bridges (e.g., travelers, cables, solid rod suspenders, and EYEBARS), and the movable bridges (e.g., bearings, brakes, limit switches, and gates).

MAINTENANCE AND PROTECTION OF TRAFFIC


The control plan for traffic around and through a construction site.

MARINE BORERS

Mollusks and crustaceans which live in water and destroy wood by digesting it.

MASONRY

Construction materials made of concrete, brick, tile, or stone.



Cleaning the Masonry of the North Face of the Manhattan Bridge's Brooklyn Anchorage and of the North and East Faces of the Roosevelt Island Pier of the Queensboro Bridge.

MEDIAN

A strip of land between opposing lanes of roadway traffic; also known as a median strip.

MILESTONE

A measurable goal which marks a point of achievement on the way to completing the project.

MONITORING INSPECTION

Inspection of a condition known have a potential for developing into a hazard to the structure or the public.

MOVABLE BRIDGE

A type of bridge which carries vehicular or pedestrian traffic over a navigable waterway, and which opens to permit the passage of a ship, barge or boat.

MOVING LOAD

A LIVE LOAD that is moving, for example, vehicular traffic.

NECKLACE LIGHTS

The necklace lights are those lights on the main cables of suspension bridges which, when illuminated at night, resemble a necklace.



A Bulb of the Queensboro Bridge Necklace Lights. (Credit: Peter Basich) Repairing a Manhattan Bridge Necklace Light. (Credit: Hany Soliman)

NONDESTRUCTIVE TESTING

A method of checking the structural quality of materials that does not damage them.

NOTICE TO PROCEED

The formal document authorizing the contractor to commence work under its contract.

OPERATOR'S HOUSE

The building containing the power plant and operating machinery and devices required for the operator's (bridge tender's) work in executing the complete cycle of opening and closing a MOVABLE BRIDGE span.

PANEL POINT

The point at which two members of a TRUSS cross.

PARAPET

A low wall along the outmost edge of the roadway of a bridge to protect vehicles and pedestrians.

PEDESTRIAN BRIDGES

Bridges designed and constructed to provide means of crossing for pedestrian traffic only.



Morris Street, West 8th Street, and Ocean Avenue Pedestrian Bridges. (Ocean Avenue Credit: Russell Holcomb)

PIER

Part of a bridge's substructure, piers are the intermediate supports or columns which support a multi-span bridge. Piers may be composed of steel or reinforced concrete, and can appear as columns or solid walls.



Left Side of Pier 1 of Hamilton Avenue Bridge. Pier 17 of Rikers Island Bridge. (Credit: NYSDOT)

PILES

A concrete, steel or timber column located beneath the footings of a bridge and embedded in the soil. Piles are employed in bridges only if the soil directly below the footing is not firm enough to support the bridge loads.

PLUMB BOB

A weight hanging on a string (plumb line), used by bridge inspectors to show the direction of the vertical distance.

POINTING

The compacting of the mortar in the outermost portion of a joint and the troweling of its exposed surface to secure water tightness or desired architectural effect.

PORTLAND CEMENT CONCRETE

The most common concrete used in construction. It was patented in England in 1820, and is so named because when hard, it resembles Portland stones from Dorset.

POSTED

An announcement or sign limiting dimension, speed, or loading, indicating that larger dimensions and higher speeds and loads cannot be safely taken by the bridge.

POTHOLE

A hole in a roadway or pavement, usually caused by heavy vehicular traffic or weathering.

PRECAST CONCRETE

Concrete members that are cast and cured before being placed into their final positions on the construction site.

PREVENTIVE MAINTENANCE

Preventive maintenance involves cleaning, protecting, and performing minor repairs of bridge components to prevent deterioration from becoming so extensive that major REHABILITATION or RECONSTRUCTION is needed. Specified interval maintenance, such as cleaning DRAINAGE SYSTEMS and lubrication, are done on a scheduled basis. Other maintenance is carried out when inspectors point out the need for it, such as resealing an EXPANSION JOINT or replacing the wearing surface. Preventive maintenance tasks on the bridges include: the cleaning of drainage systems, gratings, and expansion joints; the washing of the deck area and salt splash zones; full-steel, salt splash, and spot painting; the patching of sidewalks; the maintenance of electrical devices; and the oiling of mechanical components.

PRIMER

The first layer of paint used to cover the unsealed surface. This is followed by at least one more coat of paint.

PUNCH LIST

A catalogue of minor items still outstanding at the end of a construction project.

QUALITY ASSURANCE

An independent evaluation of a service (i.e., an inspection) to establish that a pre-described level of quality has been met.

RAILING

A fence-like construction built at the outermost edge of the roadway or the sidewalk portion of a bridge to protect pedestrians and vehicles.

RAILROAD FORCE ACCOUNTS

Railroad force accounts are contracts between the Agency and railroads by which the railroads supply flag personnel so the Division can perform repair work on bridges that cross over railroad tracks.

REBAR, or REINFORCING BAR

Steel bars placed within concrete to add strength (tensile load-bearing capacity) to the structure.

RECONSTRUCTION

Reconstruction of severely deteriorated bridges includes extensive rehabilitation, as well as partial or complete replacement, either in-kind or newly designed.

REHABILITATION

Extending the useful life of a bridge by painting, repairing or replacing the DECK or selected elements of the SUBSTRUCTURE or SUPERSTRUCTURE. This type of work is performed primarily on those structures not classified as deficient, but which contain specific components that have low condition ratings.

RETAINING WALL

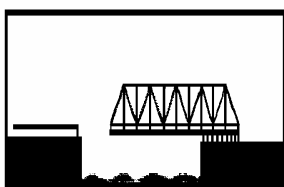
A structure designed to restrain and hold back a mass of earth.

RETARDING AGENT

A chemical added to mortar to slow down the set.

RETRACTILE BRIDGES

Retractable bridges are movable bridges that are mounted on tracks that are positioned to one side of a navigational channel. To open, the bridge is withdrawn or "retracted" to shore. Although fascinating to observe and efficient to operate, retractile bridges are considered obsolete because of the expansive land areas that must be condemned in order to accommodate their tracks. The New York City Department of Transportation currently possesses two retractile bridges - the **Borden Avenue** and **Carroll Street** bridges, rare examples of the bridge builders' art.



Borden Avenue Bridge. (Credit: Peter Basich). Carroll Street Bridge. (Credit: NYSDOT)

RETROFIT

Upgrading parts of an existing structure to meet current standards.

RIPRAP

Irregularly broken, random-sized pieces of rock used for a foundation or to prevent soil erosion.

ROADWAY

The portion of the road intended for the use of vehicular traffic.

ROCKER BEARING

A bridge support that accommodates expansion and contraction of the superstructure through a rocking action.

SADDLE

A special curved casting atop a SUSPENSION BRIDGE tower into which the cables are placed to avoid sharp bends in directional changes of the cable.

SALT SPLASH ZONE PAINTING

A bridge painting process that involves preparation of the area to be painted by power wash, using clean water or steam. After power washing, hand and power tools are used in areas which have started to show deterioration from accumulated de-icing agents. Solvent cleaning is done in locations where oil and grease need to be removed from the steel surface. A spot PRIMER coat and finish coat are then applied by brush or roller. Occasionally, when there is no danger of overspray, spray painting may be performed.

SCUPPER

An opening in the floor portion of a bridge to provide means for rain or other water accumulated upon the roadway surface to drain through it into the space beneath the structure.



Scuppers on the Pulaski and Madison Avenue Bridges. (Credit: NYSDOT)

SET

When the consistency of mortar changes from plastic to hard.

SHORING

Temporary bracing to support a structure.

SOFFIT

The underside of a structural component, such as a beam or arch.

SPALLING

The flaking or breaking out of concrete parallel to the main surface, caused by a blow, or by the action of weather or pressure.

SPAN

The distance between consecutive supports of a bridge.

SPECIFICATIONS OR SPECS

A detailed listing of required construction materials and methods to be used in the project. This information is a supplement to the blue prints and working drawings.

SPLAY CASTING

A steel or cast-iron collar fitted around a bridge suspension CABLE at the location where it spreads out (splays) into separate bundles of wires which are then attached to the ANCHORAGE EYEBARS. It is used to control the degree and location of the splay. These castings are usually located at the entry point of the cable into the anchorage chamber.

SPOT PAINTING

When the surface to be painted is contaminated with de-icing salts, sea salt, bird excrement, or other corrosive agents, the area is prepared by power washing, using clean water or steam. When grease or oil is present, it is removed by solvents. Mechanical cleaning with hand and/or power tools is performed in the areas containing deteriorated paint. A spot PRIMER coat and a single finish coat are applied by brush or roller. Occasionally, when there is no danger of overspray, spray painting may be performed.

STEEL ARCH BRIDGES

Steel arch bridges consist of either a single arch or a series of arches fashioned from steel or concrete. Aesthetically one of the more attractive bridge types. Arch structures can prove economical to construct if the bridge spans between high ABUTMENTS. At present, there is only one bridge of this kind in steel under the guardianship of the NYCDOT; the twin-arched **Washington Bridge**, positioned over the Harlem River at 181st Street. This bridge opened to traffic in December 1888 and, with its approaches, is 2,375 feet long.



Washington Bridge. (Credit: Peter Basich) (Second View Credit: NYSDOT)

STEM

The vertical part of a retaining wall, usually made of concrete or masonry.

STOPPING SIGHT DISTANCE

The distance required for a vehicle to stop before hitting a stationary object in its path. It is equal to the distance required for the driver to react and apply the brakes plus the distance required for the vehicle to stop once the brakes are applied.

STRAIN GAUGE TESTING

Small strips of material (imagine a small band-aid) are glued onto part of a structure to measure the stress in the material under load. Inside the small "band-aid" are tiny electrical wires. When a structure is under load it stretches (tension) or contracts (compression). When this happens, the resistance in the tiny wires in the strain gauge changes, resulting in a change in the wire's current. What is actually being measured are changes in the electrical current in the tiny wires. Knowing the physical properties of the structural member that the gauge is attached to, (such as steel), a calculation can then be made to convert these changes in current to changes in stress. The readings are taken with special instruments that record the information over the desired period of time or loading sequences.



Division Staff Installing Strain Gauges in 1995 and 2006 on the Greenpoint Avenue Bridge. Checking the Measurements in 2006. (2006 Credit: Vera Ovetskaya)

STRAND

Comprised of hundreds of thin wires laid parallel to form a bundle, strands comprise the base element in the CABLES, or main cables, on a SUSPENSION BRIDGE or cable stayed bridge.

STRINGER

A part of a bridge's SUPERSTRUCTURE, a stringer is essentially a BEAM parallel to the span used to support the road DECK.



Stringers on the Manhattan Bridge. (Credit: NYSDOT) Bridge Repairer & Riveter Joseph Antony Repairing a Red-Flagged Stringer on the Bridge. (Credit: Hany Soliman)

SUBSTRUCTURE

The name given to those elements below a bridge's road deck system, namely the ABUTMENTS, ANCHORAGES, BEARINGS, and PIERS.

SUPERSTRUCTURE

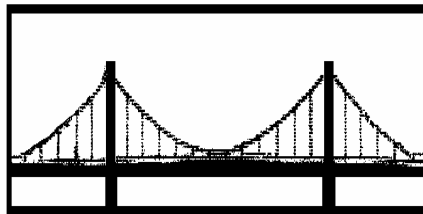
The superstructure is all that part of a structure above the bearings of simple and continuous spans, skewbacks of arches and top of footings of rigid frames; excluding backwalls, WINGWALLS and wing protection railings.

SUSPENDER

A wire rope or a short vertical rod that enables the forces of the roadway of a SUSPENSION BRIDGE to be translated into an axial force in the supporting CABLES.

SUSPENSION BRIDGES


Suspension bridges are high level bridges with spans that usually exceed 1,500 feet in length. Supported by large wire CABLES that are anchored to masses of concrete and which pass over the tops of towers, the road DECK is suspended at regular intervals by smaller cables called suspenders. While the main cables carry the entire live and dead load, stiffening TRUSSES are required to distribute the live load and prevent excessive deflection at any point. The Brooklyn, Manhattan and **Williamsburg** Bridges are noted New York City examples of this type.



Williamsburg Bridge. (Credit: Peter Basich)

SWING BRIDGES

Swing bridges are movable bridges that are supported on a center PIER in the center of a waterway, and are opened by rotating the SUPERSTRUCTURE horizontally on wheels riding on a circular track. Two channels are provided on either side of the bridge for navigational ease when the bridge is in the open position. Because swing bridges are slow to operate and restrict channel width, they are rarely constructed today. Examples of swing bridges in New York City include the Third Avenue, **Madison Avenue**, **145th Street**, **University Heights**, **Grand Street** and **Macombs Dam** Bridges.



Madison Avenue Bridge and 145th Street Bridge. (Credit: Peter Basich)



University Heights Bridge. (Credit: Michele N. Vulcan) Grand Street Bridge.
(Credit: NYSDOT) Macombs Dam Bridge. (Credit: Michele N. Vulcan)

THERMAL CAPACITY

The ability of MASONRY to hold heat and/or cold.

THERMAL MOVEMENT

The movement of a bridge structure due to a change in temperature.

TIME AND MATERIALS CONTRACT


A contract in which the contractor's labor and material costs are reimbursed at a predetermined rate of profit.

TORSION

Twisting force usually caused by unbalanced or asymmetrical loading.

TOWER

Often the most majestic element in a SUSPENSION or cable stayed bridge, the **tower** serves as a support for the structure's main CABLES.



Williamsburg Bridge Tower. (Credit: Peter Basich) Inspectors on
Manhattan Bridge Tower. (Inspector Credit: NYSDOT) Manhattan
Bridge Tower. (Credit: Michele N. Vulcan)

TRAVELER MAINTENANCE

The maintenance of a traveler (movable underdeck platform) that runs under the East River Bridges so maintenance, inspections and repairs can be performed to the underside of the bridge.



Manhattan Bridge Traveler. (Credit: NYSDOT)

TRUSS

A rigid framework built of interconnecting steel beams, creating a large "girder" to support the floor system and transfer loads to the substructure over a longer span.

TRUSS BRIDGES

Truss bridges possess road decks that are supported by Steel TRUSSES that rest on PIERS and ABUTMENTS, and which span short distances. The 174th Street Bridge in the Bronx is an example of a truss bridge.



East 174th Street Truss Bridge over Sheridan Expressway. (Credit: NYSDOT)

VERTICAL LIFT BRIDGES

Vertical lift bridges are movable bridges which have road DECKS that operate in much the same fashion as an elevator. Comprised of supporting end CABLES that are attached at one end to the road DECK and at the other to rotating drums, these bridges are raised and lowered to allow for the safe passage of marine traffic. The **103rd Street - Wards Island Pedestrian Bridge**, **Ninth Street Bridge**, and Broadway Bridge are examples of this type of bridge.



Wards Island Pedestrian Bridge. (2nd View Credit: Peter Basich)
Ninth Street Bridge. (Credit: Bojidar Yanev)

VIADUCT BRIDGES

Viaduct bridges are multi-span bridges containing two end spans and any number of intermediate SPANS. The end spans are supported by an ABUTMENT on one end and a PIER on the other. The intermediate spans held aloft by piers.



Park Avenue Viaduct Bridge.

WEARING SURFACE

The topmost layer of material applied on the DECK or roadway that receives the traffic loads; also known as wearing course.

WELD

To fasten together metals by bonding with molten metal.

WINGWALL

Walls of reinforced concrete or stone that prevent the soil behind the ABUTMENT from eroding away and leaving a void beneath the approaches of the bridge. Also known as a retaining wall.



Broadway Bridge & Bay Ridge Avenue Bridge Wingwalls. (Credit: NYSDOT)

WINTER INSPECTION

Inspection of a site known to have a greater hazard potential during winter. This may be due to low ambient temperatures, accidental or deliberately set fires.



Timber Shoring Supporting a Failing Steel Beam – a Potential Winter Hazard.
(Credit: Bojidar Yanev)

COMPONENTS OF THE PREVENTIVE MAINTENANCE PROGRAM*

Bridge Protection through Dirt and Water Control

Cleaning of Abutment and Pier Tops Removal of debris, dirt and vegetation from abutment and pier tops; cleaning and lubrication of bridge bearings.

Debris Removal Removal of spilled trash; removal of rocks, wood, plastic or metal objects, tires, mufflers, wheel covers, and other traffic droppings; removal of paper products, bottles, cans, accumulated dirt and other trash. Debris removal is also required for walkways and plazas. For movable bridges and bridges over water, the protective fender systems need to be cleared of debris. The removal of debris from bridges is an important and critical component of maintenance. Debris can cause safety and hazard conditions. In addition, debris traps moisture and salts on the structure and prevents proper drainage.



Manhattan Bridge Tower After Debris Removal. Hutchinson River Parkway Under Westchester Avenue. (Hutchinson Credit: Anthony Napolitano) 161st Street Pedestrian Bridge Over Major Deegan Expressway.



Assistant City Highway Repairer Lashawn Elam and Highway Repairer Anita Ramos Removing Vegetation and Other Debris.

Cleaning of Drainage System Removal of debris, dirt and vegetation from drainage systems, including gutter gratings, gutters and leaders, scuppers, down spouts and scupper piping systems. The cleaning of surface gratings and gutters requires hand tools, brooms and brushes. In some cases, an air compressor might be needed to blow out some gutters. Cleaning the scuppers and scupper piping systems requires specialized equipment.

COMPONENTS OF THE PREVENTIVE MAINTENANCE PROGRAM*



Drain Truck on Brooklyn Bridge Ramp. (Credit: Peter Basich)



Cleaning Catch Basins on the Manhattan Bridge

Cleaning of Expansion Joints

Removal of debris and dirt from the troughs using compressed air or water; and cleaning and resealing of the joints. Performed on all bridges. Expansion joints are located at the surface level where they are subjected to impact and vibration and are exposed not only to the elements such as water, dust, grit, ultra-violet rays and ozone, but also to the effect of chemicals such as salt solutions, cement alkalis and petroleum derivatives. In addition to regular lubrication of moving parts, penetration of water, silt and grit must be effectively prevented or provision made for their removal.



Expansion Joint Cleaning on the Manhattan Bridge. Clean Expansion Joint on the Manhattan Bridge

Cleaning of Open Grating Decks

Removal of debris and dirt from open-grating decks and washing with high-pressure water jets.

Sweeping

Sweeping each bridge with a mechanical sweeper along each curb.

Sweeping each bridge with a mechanical sweeper along each curb.

COMPONENTS OF THE PREVENTIVE MAINTENANCE PROGRAM*



Mechanical Sweeper – Side and Rear Views. (Credit: Peter Basich)

Washing of Decks and Salt Splash Zones Washing of decks and salt splash zones to remove remnants of de-icing salts; use of compressed air and water jets to clean tight corners.

Roadway Surface Maintenance

Crack Sealing in Pavement and Curbline Sealing Cleaning of cracks and filling them with sealant; sealing with mastic material along the curb line to prevent water leakage onto bridge components. This maintenance function is sensitive to weather conditions.

Repair of Sidewalks and Curbs Sidewalk repair to restore sidewalk to original condition. Curb repair to be undertaken along with this task.



Repaired Bullnose Curb and Sidewalk at Crotona Avenue. (Credit: Joseph Saverino)



Sidewalk Repairs at East 174th Street Over The Ramp to The Cross Island Parkway. (Credit: Reza Taheri)

Replacement of Wearing Surfaces Removal of old wearing surface; preparation of exposed concrete slab or steel plate; installation of new wearing surface. The wearing surface is a two-inch course of bituminous concrete. Also includes minor deck repair, cleaning and waterproofing of deck.

COMPONENTS OF THE PREVENTIVE MAINTENANCE PROGRAM*



Asphalt Trailer and Tar Kettle. (Credit: Peter Basich)



Masonry Crews and Highway Repairers Repairing Recurrent Potholes on the Eastbound Brooklyn-Queens Expressway, Just Past the Middagh Street Underpass. Break-Out and Removal of the Old Asphalt Roadway and Concrete Deck. (Credit: Anthony Napolitano)



Installing New Concrete With Rebar in the Cutout on the Eastbound BQE. (Credit: Anthony Napolitano)



Rolling and Tamping the Asphalt on the Eastbound BQE. (Credit: Anthony Napolitano)

COMPONENTS OF THE PREVENTIVE MAINTENANCE PROGRAM*



Sealing the Edges of the Cutout With Asphalt Cement to Prevent Water From Seeping In. Closeup of Part of the Completed Concrete Deck Repair on the Eastbound BQE. (Credit: Anthony Napolitano)

Electrical and Mechanical Component Maintenance of the 4 East River Bridges and 25 Movable Bridges

Maintenance of Electrical Devices

Checking and servicing electrical systems such as travelers, relays, auxiliary contacts, meters, overload relays, time delay relays, span and tail locks, brake systems, transmitters, transformers, fuses, wiring, resistors, etc. Also includes checking interior anchorage lighting, caution lighting, navigation lighting, and necklace lighting. During inspection, the travelers of the East River Bridges are operated to ensure proper calibration of electric motors. If motors are not calibrated properly, the travelers may rotate and jam along their guides. Many of the movable bridges are very old and replacement parts are difficult to find or may not be available any longer. When necessary, Division personnel fabricate machine parts such as shafts, and brake and warning gate components. In addition to inspection of systems, the electrical technicians replace poor condition components with electric systems before corrective maintenance is required. This preventive maintenance strategy avoids disruption of bridge service to motorists. This is important, because once corrective maintenance is necessary, it may require the bridge to be out of service for lengthy periods.



Electrician Robert Stackpole and Supervisor Electrician Ben Cipriano Atop the Queensboro Bridge. Electrician Helper Richard Parisi. (Credit: Peter Basich) Supervisor Electrician Ben Cipriano Installing an Outlet on the Brooklyn Bridge. (Credit: Hany Soliman)



Changing a Bulb on the Queensboro Bridge Necklace Lighting. (Credit: Peter Basich)

COMPONENTS OF THE PREVENTIVE MAINTENANCE PROGRAM*

Maintenance of Mechanical Components Cleaning and lubrication of all movable parts and bridge cables for the four East River Bridges and the twenty-five movable bridges. Cleaning and lubrication of travelers; cleaning, wedging and oiling of the main cable strands and eyebars; cleaning of truss bearings; cleaning and lubricating air and fire line valves. Cleaning and lubrication is required to keep components from corroding and becoming immobile. Allowing components to seize could cause operating failure and introduce unsafe structural stresses.



Inspecting the Eyebars in the Brooklyn Anchorage of the Manhattan Bridge. (Credit: NYSDOT)
Repairing the Brooklyn Bridge Standpipe System, 130 Feet Below the Roadway.



Maintenance Crew Conducting the Annual Cleaning and Lubrication of the Solid Rod Suspenders Spherical Bearings on the Brooklyn Bridge. (Credit: Anatoly Orlov)
Oiler T. McAuliffe at the 9th Street Bridge. (Credit: Vera Ovetskaya)



Pausing During a Saddle Inspection Atop the Bridge's Manhattan Tower:
Oilers Samuel Garcia Jr., George Rivera, and Thomas McAuliffe;
Executive Director of Bridge Preventive Maintenance and Repair Thomas Whitehouse; Director of East River Bridges Preventive Maintenance Mohammed Sharif; and Director of Bridge Preventive Maintenance Paul Schwartz. (Credit: Anatoly Orlov)

COMPONENTS OF THE PREVENTIVE MAINTENANCE PROGRAM*

Steel Protection – Painting**

Total Paint Removal and Repainting Constructing negative pressure containment (Class 1A); washing and surface blasting to commercial-blast or near-white metal condition (Society for Protective Coating SP-6 or SP-10); constructing Class 3P containment; power tool cleaning to bare metal condition (Society for Protective Coating SP-11 or SP-15); lead monitoring and disposal; applying lead-free paint; primer, intermediate coat and top coat. Surface preparation is accomplished by abrasive blasting. The containment materials include tarps, plywood, scaffolding, and cables. Equipment includes blasting machines, needle guns, spray pumps, compressors, dust collectors, filters, and ductwork.



Abrasive Blasting. Platform Installed for Painting of the Queensboro Bridge (Credit: Vadim Sokolovsky)
Containment on Queensboro Bridge Manhattan Ramp. (Credit: Peter Basich)



Inside the Queensboro Bridge Containment. Roadway Containment.
(Roadway Credit: Michele N. Vulcan) Containment Above the Upper Roadway.

The Division treats all lead paint waste as hazardous waste, and stores and disposes of it according to the Resource Conservation and Recovery Act (RCRA). Waste is stored in approved leak-proof drums and containers which are, in turn stored temporarily in a fenced, secured area on-site until they are transferred to a disposal/recycling facility.

Full-Steel (Overcoating) Overcoating of the entire bridge. Solvent cleaning and cleaning of steel surfaces in areas with deteriorated paint is conducted using approved environmentally safe paint removal techniques, and either power tools, hand tools or combination hand/power tools. Power tool cleaning is performed in a Class 3P containment, and hand tool cleaning in a Class 4 containment. Combination hand/power tool cleaning is performed in a Class 3P containment. A localized primer coat and a single finish coat are then applied by brush, roller, or spray over the entire bridge.

Spot Painting When the surface to be painted is contaminated with de-icing salts, sea salt, bird excrement, or other corrosive agents, the area is prepared by power washing, using clean water or steam. When grease or oil is present, it is removed by solvents. Mechanical cleaning with hand and/or power tools is performed in the areas containing deteriorated paint. Power tool cleaning is performed in a Class 3P containment, and hand tool cleaning in a Class 4 containment. Combination hand/power tool cleaning is performed in a Class 3P containment. A

COMPONENTS OF THE PREVENTIVE MAINTENANCE PROGRAM*

spot primer coat and a single finish coat are applied by brush or roller. Occasionally, when there is no danger of overspray, spray painting may be performed.

Salt Splash/Spot Painting This is a new process that combines salt splash with spot painting. It involves preparation of the area to be painted by power wash, using clean water or steam. Solvent cleaning is done in locations where oil and grease need to be removed from the steel surface. Areas to be power washed and painted are: the superstructure (up to six feet upwards from the deck), the underdeck steel (up to three feet from each side of the center line of the expansion joints), and the outside of the bridge's steel faces. In addition to these painted areas, we now perform localized surface preparation and painting of any deteriorated locations as mentioned in our spot painting definition above. After power washing, hand and power tools are used in areas that have started to show deterioration from accumulated de-icing agents. Power tool cleaning is performed in a Class 3P containment, and hand tool cleaning in a Class 4 containment. Combination hand/power tool cleaning is performed in a Class 3P containment. A spot primer coat and finish coat are then applied by brush or roller. Occasionally, when there is no danger of overspray, spray painting may be performed.



Spot Cleaning Before Painting on the Williamsburg Bridge. Primer Coating on the Williamsburg Bridge. Salt Splash Painting on the Williamsburg Bridge. (Salt Splash Credit: Fouad Althaibani)



Containment Examples. (Queensboro Credit: Peter Basich)

COMPONENTS OF THE PREVENTIVE MAINTENANCE PROGRAM*



Queensboro Bridge Containment. (Credit: Peter Basich) Preventing Paint From Falling Into the Dutch Kills under the Hunters Point Avenue Bridge. (Credit: Sergiy Parayev)

TASK	IMPACT*
Debris Removal	6.1%
Sweeping	5.3%
Clean Abutments & Piers	8.1%
Clean Open Grating	7.0%
Clean Expansion Joints	9.1%
Wash Deck & Splash Zones	5.1%
Paint	4.2%

TASK	IMPACT*
Spot Paint	3.7%
Drain Cleaning	10.6%
Sidewalk & Curb Repair	2.5%
Pavement & Crack Sealing	12.2%
Wash Underside	15.9%
Mechanical Device Maintenance	6.7%
Replace Wearing Surface	3.5%


*IMPACT ON BRIDGE RATING

*Consortium of Civil Engineering Departments of New York City Colleges and Universities. *Preventive Maintenance Management System For New York City Bridges: Update 1998. Technical Report No. 98-1. 1999.* **Descriptions modified in November 2003.

MAINTENANCE PERSONNEL RESOURCES IN 2006

Preventive maintenance, corrective repair, flag repair, and painting work on the bridges and other structures within the City is performed by mechanics and supervisors in a variety of trades. The bridge operators provide safe and expedient passage to all marine and vehicular traffic under and on movable bridges. A breakdown of this work force by trade is:

	SUPERVISORS	MECHANICS
BRICKLAYERS	2	3
BRIDGE OPERATORS (INCLUDES ASSISTANTS)	22	72
BRIDGE PAINTERS	6	36
BRIDGE REPAIRERS/RIVETERS	3	38
CARPENTERS	3	14
CEMENT MASONS	-	10
DEBRIS REMOVERS	-	1
ELECTRICIANS (INCLUDES HELPERS)	5	22
HIGHWAY REPAIRERS (INCLUDES ASSISTANTS & SEASONAL WORKERS)	28	81
MACHINISTS	-	1
MOTOR GRADER OPERATORS	-	1
OILERS	-	12
STATIONARY ENGINEERS (ELECTRIC)	-	1
TRACTOR OPERATORS	-	1
TRAFFIC DEVICE MAINTAINERS	-	3
TOTALS	69 SUPERVISORS	296 MECHANICS




Bridge Operator Mary Harrigan at the Union Street Bridge. (Credit: Adal Maldonado)
 Bridge Repairer/Riveters Repairing the Willis Avenue Bridge Grating. (Credit: Reza Taheri)

Revised 11/24/06

MAINTENANCE PERSONNEL RESOURCES IN 1900



A breakdown of the Department of Bridges work force by trade in 1900:

	SUPERVISORS	MECHANICS
AXEMAN		8
BLACKSMITH	1	2
BOILERMAKER		1
BRICK MASON	1	4
BRIDGE TENDER	15	137
CARPENTER	1	23
DOCKBUILDER		1
DRIVER		11
FIREMAN		18
FITTER		3
GATEMAN		7
INSPECTOR (INCLUDING STEEL)		10
LABORER (INCLUDES HELPERS)	7	111
LEVELER		4
LINEMAN		3
MACHINIST (INCLUDING HELPERS)		13
MASONRY INSPECTOR		7
MECHANIC	1	2
PAINTER	1	16
RIGGER		11
RIVETER	1	6
RODMAN		4
SHIP CARPENTER		4
SOUNDER		4
STABLEHAND		3
STEAM ENGINEER (INCLUDES DYNAMO)		15
STONE CUTTER/STONE MASON	1	2
SUPERINTENDENT ELECTRIC LIGHT	1	
SUPERVISOR (INCLUDES ASSTS)	12	
TOOLMAN		2
TRANSITMAN		7
TRIMMER		2
TOTALS	42 SUPERVISORS	441 MECHANICS



Willis Avenue Bridge Curbing and Road Repair in the Early 1920's.

BRIDGE INSPECTION EQUIPMENT LIST*

Inspector Equipment	Inspection Team Equipment	Inspection Van Equipment
Boots-Knee High Dust Masks (Disposable) Safety Goggles Hard Hat With Liner Rain Hat & Jacket Work Gloves Long Cuff Work Gloves Unlined Work Gloves Lined Work Boots Chipping Hammer Clip Boards Deceleration Lanyards Flashlight (2 "D" Cell) Safety Vest Level 9" (Magnetic) Tool Bags (24") Class III Body Harness Lanyards Bridge Inspection Manual (New York State) Technical Advisories For Inspection Manual Emergency Procedure Instructions OSHA Approved Respirator & Filters Belt With Two Drop Forged D-Rings Hard Hat Flashlight	5 Boro Map Binoculars Broom Digital Camera Camera Card Reader Hand Compass Screwdriver Set (Regular) Screwdriver Set (Phillips) Dye Penetrant Kit Lantern D-Meter With Test Block Marking Paint Spray Retract Survey Rod 25' Handheld Computer Thermometer Spray Penetrating Oil Cell Phone/Radio Vernier Calipers Wrenches 12" Tool Pouch Lumber Crayons Spray Paint Awl Calipers Hacksaw Hacksaw Blades (Extra) Paint Scraper Inspection Mirror Level 24" Pliers 8", Vinyl Coated Plumb Bob Pocket Knife Ruler 25' or 30' (Metal) Ruler 100' (Fiberglass) Scraper Blades (Extra) Wire Brush Folding Ruler 8' Rope 5/8" With 100' Coil	Tool Chest Clip Boards Flashlight (3 "D" Cell) Fire Extinguisher First Aid Kit 3 Safety Flags Step Ladder 6' or 8' 10 Traffic Cones
		Put In Trucks By Highway Repairs When Needed
		Generator Oil For Generator Extension Ladder 32' Extension Ladder 24' Extension Ladder 16' Shovel Push Broom Dust Pan & Sweep Broom Bottled Water Bolt Cutter Flood Lights Approved Safety Gasoline Can Sledge Hammer (8 lbs.) Extension Cord Winder
 <p>NYSDOT Inspector on The Brooklyn Bridge. (Credit: Michele N. Vulcan)</p>		 <p>Division Personnel Inspecting Paerdegat Bridge Utilizing a Barge. (Credit: Avelino Leyco Jr.)</p>

*New York City Department of Transportation, Division of Bridges. *Inspections and Bridge Management Section Equipment Checklist*. 2006.

JANUARY

"Kidnapped"

Television Pilot

Queensboro Bridge Roadway
Queensboro Bridge Sanitation
Entrance at 59th Street
Brooklyn Bridge Roadway
Brooklyn Bridge Walkway
Brooklyn Bridge Walkway
Brooklyn Bridge Walkway
Queensboro Bridge Roadway

"Crushed Out"

bcpbank

Television

"Flesh and Blood"

Training Film

"Guerilla"

Television Documentary

FEBRUARY

"Perfect Stranger"

Motion Picture

Riverside Drive Bridge over West
125th Street



On Location For the Motion Picture "Perfect Stranger" in February 2006. (Credit: Bojidar Yanev)

Luci Magazine

Still Photography

"The Hottest State"

Motion Picture

"Blizhiny Boy"

Motion Picture

"Chapter 27"

Motion Picture

"Dinner with the GoodFellas"

Television

Nucor Corporation

Still Photography

Frau Magazine

Still Photography

"Mostly Martha"

Motion Picture

Brooklyn Bridge Walkway
Williamsburg Bridge Roadway
Brooklyn Bridge
Brooklyn Bridge Roadway
Brooklyn Bridge Roadway
Manhattan Bridge Walkway
Brooklyn Bridge Walkway
Manhattan Bridge Roadway and
Walkway
Brooklyn Bridge Walkway
Brooklyn Bridge Walkway
Brooklyn Bridge Walkway

"Homeless Heart"

Music Video

Bogota, Columbia Commercial

Television

"Marvels of Modern Architecture"

Television

MARCH

"Reign O'er Me"

Motion Picture

"Cool Kids 5"

Television

"Traveler"

Television Pilot

"Drift"

Television Pilot

Queensboro Bridge Roadway
Brooklyn Bridge Walkway
Queensboro Bridge Breezeway
Brooklyn Bridge and Manhattan
Bridge Necklace Lights



Brooklyn Bridge and Manhattan Bridge at Night in March 2006. (Credit: R. Smith)

"Dante One Shot"

Short Film

Brooklyn Bridge Walkway

MOTION PICTURE, TELEVISION, VIDEO, & STILL PHOTOGRAPHY HIGHLIGHTS

"October Road" EF International School of English	Television Pilot Documentary	Queensboro Bridge Roadway Brooklyn Bridge Walkway
APRIL		
Troutman Sanders, LLP Brochure	Still Photography	Brooklyn Bridge Walkway
"Padre Nuestro"	Motion Picture	Williamsburg Bridge Walkway
"Can You Speak English"	Television	Brooklyn Bridge Walkway
"Chasing Churchill: In Search of my Grandfather"	Television Documentary	Brooklyn Bridge Roadway and Walkway
"I Love NY"	Television Pilot	Brooklyn Bridge Walkway
"More Patience"	Television Pilot	Queensboro Bridge Roadway
"Perpetual Motion"	Short Film	Brooklyn Bridge Walkway
GHI Promotion	Still Photography	Williamsburg Bridge Walkway
"Kickass Combat"	Television	Brooklyn Bridge Walkway
"LVJ"	Digital Motion Picture	Queensboro Bridge Roadway
Centennial Cellphone Commercial	Television	Queensboro Bridge Roadway Brooklyn Bridge Walkway
MAY		
Red Magazine	Still Photography	Brooklyn Bridge Walkway
Marie Claire Magazine (United Kingdom)	Still Photography	Brooklyn Bridge Walkway
CAT Footwear	Still Photography	Brooklyn Bridge Walkway
"MegaStructures" – "Steel"	Television	Brooklyn Bridge Walkway
Jacob Clothing	Still Photography	Brooklyn Bridge Walkway
J. Crew Catalogue	Still Photography	Brooklyn Bridge Walkway
Kohl's Department Store Catalogue	Still Photography	Brooklyn Bridge Walkway
"Cadmium Green Deep"	Short Film	Roosevelt Island Bridge Walkway
MTV Network Commercial	Television	Brooklyn Bridge Walkway
"Joshua"	Motion Picture	Manhattan Bridge Roadway
"Broken Man Walking"	Short Film	Pulaski Bridge Walkway
"Switch Trippin'"	Television	Brooklyn Bridge Walkway
D Magazine	Still Photography	Brooklyn Bridge Walkway
Anthropologie Catalogue	Still Photography	Brooklyn Bridge Walkway
JUNE		
Sony BMG	Still Photography	Williamsburg Bridge Roadway
"Easy Driver"	Television	Brooklyn Bridge Roadway and Walkway
"Watching the Detective"	Motion Picture	Williamsburg Bridge Walkway
"Pay Off Your Mortgage in Two Years"	Television	Brooklyn Bridge Walkway
ABC Network Commercial	Television	Brooklyn Bridge Walkway
"Fresh Crops"	Television	Brooklyn Bridge Walkway
IBM Promotion	Still Photography	Williamsburg Bridge Walkway
"Lost Memories"	Short Film	Brooklyn Bridge Walkway
Shape Magazine	Still Photography	Brooklyn Bridge Walkway
Sinar Bron Cameras	Still Photography	Brooklyn Bridge Walkway
"Blackout"	Motion Picture	Brooklyn Bridge Walkway
Paul Frank Catalogue	Still Photography	Williamsburg Bridge Walkway
Lucky Magazine	Still Photography	Brooklyn Bridge Walkway
"Music And Lyrics By..."	Motion Picture	Brooklyn Bridge and Manhattan Bridge Necklace Lights
Swiss Masai Footwear	Still Photography	Brooklyn Bridge Walkway
Fashion Magazine (Canada)	Still Photography	Brooklyn Bridge Walkway
"Rescue Me"	Television	Brooklyn Bridge Roadway
"Generation Next: Speak Up, Be Heard"	Television Documentary	Manhattan Bridge Roadway
Canon Promotion	Video	Brooklyn Bridge Walkway
Can Cam Magazine	Still Photography	Brooklyn Bridge Walkway

MOTION PICTURE, TELEVISION, VIDEO, & STILL PHOTOGRAPHY HIGHLIGHTS

JULY

"The Greek American Dream" Institute of Chartered Accountants	Television Documentary Television	Brooklyn Bridge Walkway Brooklyn Bridge Roadway Manhattan Bridge Roadway
"Flight of the Conchords" Carnegie Mellon Alumni Brochure "Sorolla's Letters" "CSI: NY"	Television Pilot Still Photography Documentary Television	Williamsburg Bridge Walkway Brooklyn Bridge Walkway Brooklyn Bridge Walkway Brooklyn Bridge Walkway and Necklace Lights
MTV Networks "The Shanghai Hotel" "The Black Donnellys" "Enchanted" Andre Rieu Promotion "Straight Up Flatbush Avenue"	Still Photography Motion Picture Television Motion Picture Still Photography Documentary	Brooklyn Bridge Walkway Williamsburg Bridge Roadway Brooklyn Bridge Walkway Brooklyn Bridge Walkway Brooklyn Bridge Walkway Manhattan Bridge Walkway

AUGUST

Concerts of Prayer Greater New York "Michael Parkinson's Greatest Entertainers" "Yo Mama"	Video Television Television	Brooklyn Bridge Walkway Brooklyn Bridge Walkway Brooklyn Bridge Roadway Manhattan Bridge Roadway
"American Gangster" Stryker Knee Replacement Commercial "The Brave One"	Motion Picture Television Motion Picture	Williamsburg Bridge Brooklyn Bridge Walkway Under the Macombs Dam Bridge Ramp at 155 th Street Pulaski Bridge Walkway
World Trade Center Memorial Public Service Announcement "Never Forever" HSBC Commercial "Dispatches: Atheism" New York Times Commercial "Iron Triangle"	Television Motion Picture Television Television Documentary Television Motion Picture	Manhattan Bridge Roadway Brooklyn Bridge Roadway Brooklyn Bridge Walkway Queensboro Bridge Roadway Roosevelt Avenue Bridge over Van Wyck Expressway
Cadillac Commercial Robin Hood Foundation Brochure "Kidnapped" "Ta Ra Rum Pum"	Television Still Photography Television Motion Picture	Queensboro Bridge Roadway Brooklyn Bridge Walkway Queensboro Bridge Roadway Brooklyn Bridge Roadway

SEPTEMBER

"Unbelievable" Cisco Systems Commercial "Ta Ra Rum Pum" "Rockabilly 514" Simon Webb Album Cover "Superstorm" "MegaStructures" – "Bridges"	Television Television Motion Picture Documentary Still Photography Television Television	Brooklyn Bridge Walkway Brooklyn Bridge Walkway Brooklyn Bridge Walkway Brooklyn Bridge Walkway Brooklyn Bridge Walkway Brooklyn Bridge Walkway Manhattan Bridge Walkway Williamsburg Bridge Walkway Brooklyn Bridge Walkway Brooklyn Bridge Walkway Brooklyn Bridge Walkway Manhattan Bridge Walkway
"The Way of the Master" "Back Together" GQ Magazine (Australia) Velvet Magazine "The Hungry Detective"	Short Film Music Video Still Photography Still Photography Television	Broadway Bridge Brooklyn Bridge Walkway Brooklyn Bridge Walkway Brooklyn Bridge Walkway Manhattan Bridge Walkway
"Beyond the Walls" "Tears" "Frank the Rat" "Then She Found Me"	Video Short Film Motion Picture Motion Picture	Broadway Bridge Brooklyn Bridge Walkway Williamsburg Bridge Manhattan Bridge Roadway

MOTION PICTURE, TELEVISION, VIDEO, & STILL PHOTOGRAPHY HIGHLIGHTS

NYS Lottery Commercial	Television	Brooklyn Bridge Walkway
OCTOBER		
"American Gangster"	Motion Picture	Williamsburg Bridge Roadway Manhattan Bridge Roadway Macombs Dam Bridge
"Everyday Italian"	Television	Brooklyn Bridge Walkway
"Surviving the Future"	Television Documentary	Brooklyn Bridge Walkway
"Christmas in New York"	Motion Picture	Brooklyn Bridge Roadway
"Stop-Loss" (working title)	Motion Picture	Manhattan Bridge Roadway
"Dr. Who Confidential"	Television Documentary	Brooklyn Bridge Walkway
Kurt Elling Album Cover	Still Photography	West 155 th Street Pedestrian Bridge
Vogue Magazine (Italy)	Still Photography	Brooklyn Bridge Walkway
"Derren Brown – Trick of The Mind"	Television	Brooklyn Bridge Walkway
"Manhattan Diaries"	Television	Brooklyn Bridge Walkway
"Buscado la Manera"	Music Video	Brooklyn Bridge Walkway
"The Bronx is Burning"	Television	Manhattan Bridge Roadway Pulaski Bridge
"Eran James"	Short Film	Brooklyn Bridge Walkway
NOVEMBER		
"The Heart of Brooklyn"	Video	Brooklyn Bridge Walkway
"Last Love"	Video	Brooklyn Bridge Walkway
"Travis"	Short Film	Brooklyn Bridge Walkway
"A Particular Occasion"	Short Film	Carroll Street Bridge
"The Man Who Bottled Clouds"	Documentary	Brooklyn Bridge Roadway and Walkway
"The Accidental Husband"	Motion Picture	Queensboro Bridge
"Assia Djebar, La Soif D'ecrire"	Television Documentary	Brooklyn Bridge Walkway
"Shutterbug"	Motion Picture	Williamsburg Bridge Walkway
"5 Takes USA"	Television	Brooklyn Bridge Walkway
"The Virtual Magician in New York"	Television	Brooklyn Bridge Walkway
"Boys Before Flowers"	Television	Brooklyn Bridge Walkway
"Dew Circuit Breakout"	Television	Brooklyn Bridge Walkway
"Holiday: New York Outside Manhattan"	Television Documentary	Brooklyn Bridge Walkway
DECEMBER		
"Russell Simmons Presents Def Poetry"	Television	Brooklyn Bridge Walkway
Elite Limousine Commercial	Television	Queensboro Bridge
"Definitely, Maybe"	Motion Picture	Manhattan Bridge Roadway
"Shutterbug"	Motion Picture	Williamsburg Bridge Walkway
YD Pty. Ltd. Promotion	Still Photography	Brooklyn Bridge Walkway
"Dan In Real Life"	Motion Picture	Queensboro Bridge
"My Sassy Girl"	Motion Picture	Brooklyn Bridge Walkway
"I Am Legend"	Motion Picture	Manhattan Bridge Walkway
"Paraiso Travel"	Motion Picture	Brooklyn Bridge Walkway
"U.S. Top Video Countdown"	Television	Brooklyn Bridge Walkway
"Dice Undisputed"	Television	Brooklyn Bridge Walkway
"Vacutab"	Industrial Film	Brooklyn Bridge Walkway

SUGGESTED READING

- Abdel-Sayed, George, Bakhti, Baidar, and Jaegar, Leslie G. (editors). *Soil-Steel Bridges: Design and Construction*. McGraw-Hill Professional, 1994.
- Azizinamini, Atorod, Yakel, Aaron, Abdelrahman, Magdy, (editors), and United Engineering Foundation. *High Performance Materials in Bridges: Proceedings of the International Conference*. American Society of Civil Engineers, August 2003.
- Barker, Richard M., and Puckett, Jay A. *Design of Highway Bridges: An LRFD Approach*. John Wiley & Sons, 2nd edition, 2006.
- Beard, Jeffrey L., Wundram, Edward C., and Loulakis, Michael C. *Design-Build: Planning Through Development*. McGraw-Hill Professional, 2001.
- Bennett, David. *The Architecture of Bridge Design*. American Society of Civil Engineers, 1997.
- Bennett, David. *Creation of Bridges: From Vision to Reality - the Ultimate Challenge of Architecture, Design, and Distance*. Book Sales Incorporated, 1999.
- Beskos, D. E., and Anagnostopoulos, S. A. (editors). *Computer Analysis and Design of Earthquake Resistant Structures: A Handbook (Advances in Earthquake Engineering, Volume 3)*. Computational Mechanics, December 1997.
- Bettigole, Neal H., and Robison, Rita. *Bridge Decks: Design, Construction, Rehabilitation, Replacement*. American Society of Civil Engineers, 1997.
- Billington, David P. *Robert Maillart and the Art of Reinforced Concrete*. MIT Press, 1991.
- Billington, David P. *Robert Maillart: Builder, Designer, and Artist*. Cambridge University Press, 1997.
- Billington, David P. *The Tower and the Bridge: The New Art of Structural Engineering*. Princeton University Press, 1985.
- Blakstad, Lucy (editor). *Bridge: The Architecture of Connection*. Birkhauser Verlag, 2002.
- Branco, Fernando, A., and de Brito, Jorge. *Handbook of Concrete Bridge Management*. American Society of Civil Engineers, 2003.
- Brown, David J. *Bridges*. Hungry Minds, Inc., 1993.
- Brown, David J. *Bridges: Three Thousand Years of Defying Nature*. Motorbooks International, October 2001.
- Canel, Annie, Oldenziel, Ruth, and Zachman, Karin, (editors). *Crossing Boundaries, Building Bridges : Comparing the History of Women Engineers, 1870s-1990s*. Gordon & Breach Publishing Group, 2000.
- Canter, Larry W. *Environmental Impact Assessment*. McGraw-Hill Science/Engineering/Math, 2nd edition, 1995.
- Chatterjee, Suhken. *Design of Modern Steel Bridges*. Blackwell Science Inc., 2nd edition, 2003.
- Chen, Wai-Fah, and Duan, Lian, (editors). *Bridge Engineering Handbook*. CRC Press, 1999.
- Cheung, M. S., Li, W., and Chidiac, S. E. *Finite Strip Analysis of Bridges*. E & F N Spon, 1996.
- Choi, Ying-Kit. *Principles of Applied Civil Engineering Design*. American Society of Civil Engineers, 2004.
- Christy, Craig T. *Engineering with the Spreadsheet: Structural Engineering Templates Using Excel*. American Society of Civil Engineers, 2006. (With CD-ROM).
- Collings, David. *Steel Concrete Composite Bridges*. Thomas Telford Ltd., 2005.
- Cossons, Neil, and Trinder, Barrie. *Iron Bridge: Symbol of the Industrial Revolution*. Phillimore & Company, Limited, 2002.
- Creazza, G., and Mele, M. (editors). *Advanced Problems in Bridge Construction*. Springer-Verlag New York, Incorporated, 1991.
- Cruz, Paulo J. S., Frangopol, Da M., and Neves, Luis C. (editors). *Advances in Bridge Maintenance, Safety Management and Lifecycle Performance*. Taylor & Francis, 2006. (With CD-ROM).
- Dawe, Peter. *Traffic Loading on Highway Bridges*. American Society of Civil Engineers (Thomas Telford, Ltd.), 2004.
- Day, Robert W. *Geotechnical Earthquake Engineering Handbook*. McGraw-Hill, 2001.
- Derucher, Kenneth N., Minor, John, and White, Kenneth R. (editor). *Bridge Maintenance Inspection and Evaluation*. Marcel Dekker, 2nd edition, 1992.
- Eggert, Helmut, and Kauschke, Wolfgang. *Structural Bearings*. John Wiley & Sons, 2003.
- Frangopol, Dan M. *Bridge Safety and Reliability*. American Society of Civil Engineers, 1999.
- Gere, James M. *Mechanics of Materials*. Brooks/Cole Publishing, 5th edition, 2000.
- Ghosh, Uptal K. *Repair & Rehabilitation of Steel Bridges*. Balkema Publishers, 2000.
- Gimsing, Niels J. *Cable Supported Bridges : Concept and Design*. John Wiley & Sons, 2nd edition, 1997.
- Gohler, Bernhard, and Pearson, Brian. *Incrementally Launched Bridges: Design and Construction*. John Wiley & Sons, 2000.
- Gottemoeller, Frederick. *Bridgescape: The Art of Designing Bridges*. John Wiley & Sons, 2nd edition, 2004.
- Gransberg, Douglas D., Koch, James E., and Molennar, Keith R. *Preparing for Design-Build Projects: A Primer for Owners, Engineers, and Contractors*. American Society of Civil Engineers, 2006.
- Grigg, Neil S., Criswell, Marvin E, Fontane, Darrell G., and Siller, Thom. *Civil Engineering Practice in the Twenty-First Century : Knowledge and Skills for Design and Management*. American Society of Civil Engineers, 2001.
- Hamby, Edmund C. *Bridge Deck Behaviour*. E & F N Spon, 2nd edition, 1990.
- Hamill, Les. *Bridge Hydraulics*. E & F N Spon, 1998.
- Harding, J. E., Parke, G. A. R., and Ryall, M. J. (editors). *Bridge Management: Third International Conference on Bridge Management, 1996*. E & F N Spon, 1996.
- Harding, J. E., Parke, G. A. R., and Ryall, M. J. (editors). *Bridge Management: Inspection, Maintenance, Assessment, and Repair (First International Conference on Bridge Management, 1990)*. Elsevier Applied Science, 1990.
- Hare, Clive H. *Painting of Steel Bridges And Other Structures*. Van Nostrand Reinhold, 1990.
- Hewson, Nigel R. *Prestressed Concrete Bridges: Design and Construction*. American Society of Civil Engineers (Thomas Telford, Ltd.), 2004.
- Huxtable, Ada Louise. *The Architecture of New York*. Doubleday, 1964.
- Ito, Manabu, Fujino, Yozo, Miyata, Toshio, and Narita, Nobuyuki (editor). *Cable-Stayed Bridges*. Elsevier Science Ltd., 1991.
- Jaffe, Rochelle C. *Masonry Instant Answers (Instant Answer Series)*. McGraw-Hill Professional, 2003.
- Johnson, Stephen, and Leon, Roberto T. *Encyclopedia of Bridges and Tunnels*. Facts on File, 2002.
- Kappos, Andreas J. (editor). *Dynamic Loading and Design of Structures*. E & F N Spon, 2001.

SUGGESTED READING

- Klein, Lawrence A. *Sensor Technologies and Data Requirements for ITS Applications*. Artech House, 2001.
- Koglin, Terry. *Movable Bridge Engineering*. John Wiley & Sons, 2004.
- Kratkey, Richard J. (Editor). *Assessment of Performance of Vital Long-Span Bridges in the United States*. American Society of Civil Engineers, 2003.
- Larsen, A., and Esdahl, S. (editors). *Bridge Aerodynamics: Proceedings of the International Symposium on Advances in Bridge Aerodynamics, Copenhagen Denmark, 10-13 May 1998*. Balkema Publishers, May 1998.
- Lee, David J. *Bridge Bearings and Expansion Joints*. E & F N Spon, 2nd edition, 1994.
- Leet, Kenneth M., and Uang, Chia-Ming. *Fundamentals of Structural Analysis*. McGraw-Hill Science/Engineering/Math, 2nd edition, 2004.
- Leonhardt, Fritz. *Bridges: Aesthetics & Design*. Butterworth-Heinemann, 1983.
- Malhotra, V. M., and Carino, N. J. (editors). *Handbook on Nondestructive Testing of Concrete*. Auerbach Publishing, 2nd edition, 2004.
- Mallett, G. P. *Repair of Concrete Bridges (State-Of-The-Art Review)*. American Society of Civil Engineers, 1994.
- McLeish, Andrew. *Underwater Concreting and Repair*. John Wiley & Sons, 1994.
- Measures, Raymond M. *Structural Monitoring With Fiber Optic Technology*. Academic Press, 2001.
- Melaragno, Michele G. *Preliminary Design of Bridges for Architects and Engineers*. Marcel Dekker, 1998.
- Miyata, T., Fijisawa, N., and Yamada, H. (editors). *Long-Span Bridges and Aerodynamics: International Seminar on Long-Span Bridge Aerodynamics Perspective 8, Kobe, Japan, March 1-3, 1998*. Springer Verlag, December 1999.
- Mock, Elizabeth B. *The Architecture of Bridges*. Museum of Modern Art, 1949.
- Nardon, J. David. *Bridge and Structure Estimating*. McGraw-Hill Professional, 1995.
- Nowak, Andrzej S. (editor). *Bridge Evaluation, Repair and Rehabilitation*. Kluwer Academic Publishers, 1990.
- O'Brien, Eugene J., and Keogh, Damien L. *Bridge Deck Analysis*. E & F N Spon, 1999.
- O'Connor, Colin O., and Shaw, Peter A. *Bridge Loads*. Routledge, 2000.
- Ostrow, Steven A., and Burgess, Tony (editor). *Bridges*. Michael Friedman Publishing Group Incorporated, 1997.
- Outerbridge, Graeme (photographer), and Outerbridge, David. *Bridges*. Harry N Abrams, 1989.
- Parke, G. A. R., and Disney, P. (editors). *Bridge Management 5: Fifth International Conference on Bridge Management, 2005*. Thomas Telford, Ltd., 2005.
- Parmley, Robert O. *Civil Engineer's Illustrated Sourcebook*. McGraw-Hill Professional, 2003.
- Parsons Brinckerhoff, Silano, Louis G. (editor), and Deen, Tomas B. (foreword). *Bridge Inspection and Rehabilitation: A Practical Guide*. Wiley-Interscience, 1992.
- Pearce, Martin, and Jobson, R. *Bridge Builders*. John Wiley & Sons, 2002.
- Pennells, E. *Concrete Bridge Designer's Manual*. E & F N Spon, 2nd 1998.
- Petroski, Henry, and Kastenmeier, Edward (editor). *Engineers of Dreams: Great Bridge Builders and the Spanning of America*. Vintage Books, reprint, 1996.
- Priestly, M. J. N., Calvi, Gian Michele, and Seible, F. *Seismic Design and Retrofit of Bridges*. Wiley-Interscience, 1996.
- Pritchard, Brian. *Bridge Design for Economy and Durability: Concepts for New, Strengthened and Replacement Bridges*. American Society of Civil Engineers, 1992.
- Pritchard, Brian (editor), and Institution of Civil Engineers. *Bridge Modification 2: Stronger & Safer Bridges*. American Society of Civil Engineers, 2nd edition, 1997.
- Raina, V. K. *Concrete Bridges: Inspection, Repair, Strengthening, Testing and Load Capacity Evaluation*. McGraw-Hill Professional, 1996.
- Ratay, Robert T. (editor). *Forensic Structural Engineering Handbook*. McGraw-Hill Professional, 2000.
- Ratay, Robert T. *Structural Condition Assessment*. John Wiley & Sons, 2005.
- Richardson, Mark. *Fundamentals of Durable Reinforced Concrete*. E & F N Spon, 2002.
- Rosignoli, Marco. *Launched Bridges: Prestressed Concrete Bridges Built on the Ground and Launched into Their Final Position*. American Society of Civil Engineers, June 1998.
- Ruddock, Ted (editor). *Masonry Bridges, Viaducts and Aquaducts*. Ashgate Publishing Company, 2000.
- Russell, Jeffrey S. (editor). *Perspectives in Civil Engineering: Commemorating the 150th Anniversary of the American Society of Civil Engineers*. American Society of Civil Engineers, 2003.
- Ryall, M. J. *Bridge Management*. Butterworth-Heinemann, 2001.
- Ryall, M. J., Parke, G. A. R., and Harding, J. E. *Manual of Bridge Engineering*. American Society of Civil Engineers (Thomas Telford, Ltd.), 2000.
- Ryall, M. J., Parke, G. A. R., and Harding, J. E. (editors). *Bridge Management Four: Inspection, Maintenance, Assessment, and Repair. (Proceedings of the Fourth International Conference on Bridge Management)*. American Society of Civil Engineers (Thomas Telford, Ltd.), 2000.
- Schodek, Daniel L. *Landmarks in American Civil Engineering*. MIT Press, 1987.
- Seward, Derek. *Understanding Structures: Analysis, Materials, Design*. MacMillan Publishing Limited, 1998.
- Simiu, Emil, and Miyata, Toshio. *Design of Buildings and Bridges for Wind: A Practical Guide for ASCE-7 Standard Users and Designers of Special Structures*. John Wiley & Sons, 2006.
- Sinopoli, A. (editor). *Arch Bridges: History, Analysis, Assessment, Maintenance and Repair*. A A Balkema, 1998.
- Somayaji, Shan. *Civil Engineering Materials*. Prentice Hall College Division, 2nd edition, 2001.
- Stahl, Frank L., and Gagnon, Christopher P. *Cable Corrosion in Bridges and Other Structures: Causes and Solutions*. American Society of Civil Engineers, 1996.
- Sussman, Joseph M. *Perspectives on Intelligent Transportation Systems (ITS)*. Plenum US, 2005.
- Taly, Narendra. *Design of Modern Highway Bridges*. McGraw-Hill Higher Education, 1997.
- Tilly, Graham, Gifford, and Partners. *Bridge Conservation: A Guide to Good Practice*. Taylor & Francis, 2002.
- Tonias, Demetrios E., Garrabrant, Richard, and Chen, Stuart. *Bridge Engineering: Design, Rehabilitation, and Maintenance of Modern Highway Bridges*. McGraw-Hill Professional, 2nd edition, 2004.

SUGGESTED READING

- Transport Association of Canada. *Guide to Bridge Hydraulics*. American Society of Civil Engineers (Thomas Telford Ltd), 2nd edition, 2004.
- Troitsky, M. S. *Orthotropic Bridges Theory and Design*. James F. Lincoln Arc Welding Foundation, 1967.
- Troitsky, M. S. *Planning and Design of Bridges*. John Wiley & Sons, 1994.
- Troitsky, M. S. *Prestressed Steel Bridges: Theory and Design*. Van Nostrand Reinhold, 1990.
- Troyano, Leonardo Fernyñdez. *Bridge Engineering: A Global Perspective*. American Society of Civil Engineers (Thomas Telford, Ltd.), 2004.
- Walther, R., Houriet, B., Isler, W., and Mota, P. *Cable Stayed Bridges*. American Society of Civil Engineers (Thomas Telford, Ltd.), 2nd edition, 1999.
- Weingardt, Richard G. *Engineering Legends: Great American Civil Engineers (32 Profiles of Inspiration and Achievement)*. American Society of Civil Engineers, 2005.
- White, Kenneth R., Minor, John, and Derucher, Kenneth N. *Bridge Maintenance Inspection and Evaluation*. Marcel Dekker, 2nd edition, 1992.
- White, Norval, and Willensky, Elliot, (editors). *A/A Guide to New York City, Third Edition*. Harcourt Brace Jovanovich, 1988.
- Whitney, Charles S. *Bridges of the World: Their Design and Construction*. Dover Publications, 2003.
- Williams, Alan. *Civil & Structural Engineering: Seismic Design of Buildings & Bridges*. Kaplan, 5th edition, 2005.
- Xanthakos, Petros P. *Bridge Strengthening and Rehabilitation*. Prentice Hall, 1995.
- Xanthakos, Petros P. *Bridge Substructure and Foundation Design*. Prentice Hall, 1998.
- Xanthakos, Petros P. *Theory and Design of Bridges*. Wiley-Interscience, 1993.
- Yanev, B. *Bridge Management*. Wiley, 2007.
- New York City Bridge Conference: A Special Issue of the Journal of Bridge Engineering: Proceedings of the 1st New York City Bridge Conference*. American Society of Civil Engineers, 2001.

History and Images

- Annan, Jason, and Gabriel, Pamela. *Great Cooper River Bridge*. University of South Carolina Press, 2002.
- Berlow, Lawrence H. *The Reference Guide to the World's Famous Landmarks: Bridges, Tunnels, Dams, Roads and Other Structures*. Oryx Press, 1997.
- Bottenberg, Ray. *Images of America: Bridges of the Oregon Coast*. Arcadia Publishing, 2006.
- Committee on History and Heritage of American Civil Engineering. *American Wooden Bridges*. American Society of Civil Engineers, 1976.
- Conwill, Joseph D. *Images of America: Vermont Covered Bridges*. Arcadia Publishing, 2004.
- Cook, Martin. *Medieval Bridges*. Shire Publications, 1999.
- Cookson, Brian. *Crossing The River: The History of London's Thames River Bridges from Richmond to the Tower*. Mainstream Publishing, 2006.
- Cooper, Alan. *Bridges, Law and Power in Medieval England, 700-1400*. Boydell Press, 2006.
- Cortright, Robert S. (photographer) *Bridging: Discovering the Beauty of Bridges*. Bridge Ink, 1998.
- Cortright, Robert S. (photographer), and Cortright Neff, Jeane (editor). *Bridging the World*. Bridge Ink, 2003.
- Dale, Frank T. *Bridges over the Delaware River: A History of Crossings*. Rutgers University Press, 2003.
- DeLony, Eric. *Landmark American Bridges*. American Society of Civil Engineers, 1993.
- Dillon, Richard, Moulin, Thomas, and Denevi, Don (editors). *High Steel: Building the Bridges Across San Francisco Bay*. Celestial Arts, reissue edition, 1998.
- Dupre, Judith, and Gehry, Frank O. (introduction). *Bridges: A History of the World's Most Famous and Important Spans*. Black Dog & Leventhal, 1997.
- Evans, Benjamin D., and Evans, June R. *Pennsylvania's Covered Bridges: A Complete Guide*. University of Pittsburgh Press, revised and updated edition, 2001.
- Evans, Benjamin D., and Evans, June R. *New England's Covered Bridges: A Complete Guide*. University Press of New England, 2004.
- Fowler, John, Baker, Benjamin, Boyd Whyte, Iain (illustrator), MacDonald, Angus J., and Baxter, Colin (photographer). *John Fowler, Benjamin Baker: Forth Bridge*. Edition Axel Menges, 1998.
- Frampton, Kenneth, Tischhauser, Anthony, and Webster, Anthony C. (editors). *Calatrava Bridges*. Birkhauser (Architectural), 3rd edition, 2004.
- Fuller, Robert G., Lang, Charles R., and Lang, Roberta H., eds. *Twin Views of the Tacoma Narrows Bridge Collapse*. American Association of Physics Teachers, 2000.
- Graf, Bernhard. *Bridges That Changed the World*. Prestel USA, 2002.
- Hadlow, Robert W. *Elegant Arches, Soaring Spans: C. B. McCullough, Oregon's Master Bridge Builder*. Oregon State University Press, 2001.
- Hobbs, Richard, and Holstine, Craig E. *Spanning Washington: Historic Highway Bridges of The Evergreen State*. Washington State University, 2005.
- Hopkins, H. J. *A Span of Bridges: An Illustrated History*. Praeger Publishers, 1970.
- Horton, Tom, and Wolman, Baron (photographer). *Superspan: The Golden Gate Bridge*. Squarebooks, revised edition, 1998.
- Hyde, Charles K. *Historic Highway Bridges of Michigan*. Wayne State University Press, 1993.
- Jackson, Donald C., and McCullough, David G. (foreword). *Great American Bridges and Dams*. John Wiley & Sons, 1996.
- Jackson, Robert W. *Rails Across the Mississippi: A History of the St. Louis Bridge*. University of Illinois Press, 2001.
- Kemp, Emory L. (editor). *American Bridge Patents: The First Century, 1790-1890*. West Virginia University Press, 2005.
- Kidney, Walter C., and Hare, Clyde (photographer). *Pittsburgh's Bridges: Architecture and Engineering*. Landmark Store, 1999.
- Kranakis, Eda. *Constructing a Bridge: An Exploration of Engineering Culture, Design, and Research in Nineteenth-Century France and America*. MIT Press, 1997.
- Mao, Yi-sheng. *Bridges in China, Old and New: From the Ancient Chaochow Bridge to the Modern Nanking Bridge over the Yangtze*. Foreign Languages Press, 1978.
- Mason, Philip P. *Ambassador Bridge: A Monument to Progress*. Wayne State University Press, 1987.
- McKee, Brian J., and American Society of Civil Engineers. *Historic American Covered Bridges*. Oxford University Press, April 1997.
- Middleton, William D. *The Bridge at Québec*. Indiana University Press, 2001.

SUGGESTED READING

- Middleton, William D. *Landmarks on the Iron Road: Two Centuries of North American Railroad Engineering*. Indiana University Press, 1999.
- Miller, William J., and Demerast (editor). *Crossing the Delaware: The Story of the Delaware Memorial Bridge, the Longest Twin Suspension Bridge in the World*. Koen Book Distributors, 2nd edition, 1997.
- Nelson, Joseph C. *Spanning Time: Vermont's Covered Bridges*. New England Press, 1997.
- Nelson, Lee H. *The Colossus of 1812: An American Engineering Superlative*. American Society of Civil Engineers, 1990.
- Nicholson, John. *Building the Sydney Harbour Bridge*. Allen & Unwin Pty., Limited, 2000.
- O'Connor, Colin O. *Spanning Two Centuries: Historic Bridges of Australia*. University of Queensland Press, 1985.
- Plowden, David. *Bridges: The Spans of North America*. W.W. Norton & Company, reissue edition, 1984.
- Pollalis, Spiro N., and Diaz-Hermidas, Alberto (illustrator). *What Is a Bridge?: The Making of Calatrava's Bridge in Seville*. MIT Press; reprint, 2002.
- Reed, Robert. *Images of America: Indiana's Covered Bridges*. Arcadia Publishing, 2004.
- Regan, Bob, and Fabian, Tim (photographer). *The Bridges of Pittsburgh*. The Local History Company, 2006.
- Richman, Steven M. *The Bridges Of New Jersey: Portraits Of Garden State Crossings*. Rutgers University Press, 2005.
- Scott, Quinta (photographer), and Miller, Howard S. *Eads Bridge*. Missouri Historical Society Press, 1999.
- Scott, R. *In the Wake of Tacoma: Suspension Bridges and the Quest for Aerodynamic Stability*. American Society of Civil Engineers, 2001.
- Shank, William H. *Historic Bridges of Pennsylvania*. American Canal & Transportation Center, 1990.
- Smith, Dwight A., Norman, James, and Dykman, Pieter T. *Historic Highway Bridges of Oregon*. Oregon Historical Society, 2nd edition, 2000.
- Sweetman, John. *The Artist and the Bridge: 1700-1920*. Ashgate Publishing, Limited, 2000.
- Thienel, Phillip M. *Mr. Lincoln's Bridge Builders: The Right Hand of American Genius*. White Mane Publishing Company, Incorporated, 2000.
- Tsipis, Yanni. *Images of America: Boston's Bridges*. Arcadia Publishing, 2004.
- Van Der Zee, John. *The Gate: The True Story of the Design and Construction of the Golden Gate Bridge*. Simon & Schuster, 1987.
- Watson, Bruce, Brigham, Trevor, and Dyson, Tony. *London Bridge: 2000 Years of a River Crossing*. Museum of London Archaeology Service, 2002.
- Watson, Wilbur J. *Great Bridges: From Ancient Times to the Twentieth Century*. Dover Publications, 2006.
- Wells, Matthew, and Pearman, Hugh (introduction). *30 Bridges*. Watson-Guipill Publications, 2002.
- Winpenny, Thomas R. *Without Fitting, Filling, or Chipping: An Illustrated History of the Phoenix Bridge Company*. Canal History & Technology Press, 1996.
- Wisely, William H., Fairweather, Virginia, and Caballeros, Harold A. *The American Civil Engineer 1852-2002: The History, Traditions, and Development of the American Society of Civil Engineers*. American Society of Civil Engineers, 2002.
- Wood, Miriam. *Covered Bridges of Ohio: An Atlas and History*. Thunder Bay Press, 1994.

New York City Bridges

- Bascope (Editor and Illustrator), and Gordon, Mary (Introduction). *Stone and Steel: Paintings & Writings Celebrating the Bridges of New York City*. David R. Godine, 1998.
- Dogancay, Burhan (photographer). *Bridge of Dreams: The Rebirth of the Brooklyn Bridge*. Hudson Hills Press, 1999.
- Haw, Richard. *The Brooklyn Bridge: A Cultural History*. Rutgers University Press, 2005.
- Latimer, Margaret Webb, Hindle, Brooke, and Kranzberg, Melvin (editors). *Bridge to the Future: A Centennial Celebration of the Brooklyn Bridge*. (Annals of the New York Academy of Sciences, Volume 424.) New York Academy of Sciences, 1984.
- McCullough, David G. *The Great Bridge: The Epic Story of the Building of the Brooklyn Bridge*. Simon & Schuster, reprint, 1983.
- Nevins, Deborah, McCullough, David, Millstein, Barbara H., Fein, A., and Kachur, Lewis. *Great East River Bridge, 1883-1983: Celebrating The 100th Anniversary of the Brooklyn Bridge*. Brooklyn Museum (exhibition catalogue), 1983.
- Rastorfer, Darl. *Six Bridges: The Legacy of Othmar H. Ammann*. Yale University Press, 2000.
- Reed, Henry. *Bridges of Central Park*. Greensward Foundation, 1990.



Gapstow Bridge During the Exhibition *The Gates, Project for Central Park, 1979-2005*. (Credit: Russell Holcomb)

SUGGESTED READING

- Reier, Sharon. *The Bridges of New York*. Dover Publications, Incorporated, 2000.
- Saunders, F. Wenderoth. *Building Brooklyn Bridge*. Little Brown, 1965.
- Shapiro, Mary J. *A Picture History of the Brooklyn Bridge*. Dover Publications, Incorporated, 1983.
- Spiegler, Jennifer C., and Gaykowski, Paul M. *The Bridges of Central Park*. Arcadia Publishing, 2006.
- Steinman, David B. *The Builders of the Bridge: The Story of John Roebling and His Son*. Harcourt Brace, 1945.
- Sutherland, Cara. *Bridges of New York City (Portraits of America)*. Friedman/Fairfax Publishing, 2002.
- Talese, Gay, Davidson, Bruce (photographer), and Rethi, Lili (illustrator). *The Bridge: The Building of the Verrazano-Narrows Bridge*. Walker & Company, 2002.
- Trachtenberg, Alan. *Brooklyn Bridge: Fact and Symbol*. University of Chicago Press, 1979.
- Winpenny, Thomas R. *Manhattan Bridge: The Troubled Story of a New York Monument*. Moore, Hugh Historical Park & Museums, Incorporated, 2003.



Manhattan Bridge. (Credit: R. Smith)

For Children

- Aaseng, Nathan. *Construction: Building the Impossible*. Oliver Press, Incorporated, 2000.
- Adkins, Jan (illustrator). *Bridges: From My Side to Yours*. Roaring Brook, 2002.
- Arnold, Caroline. *Golden Gate Bridge*. Watts Franklin, 1986.
- Barter, James. *The Golden Gate Bridge*. Gale Group, 2001.
- Baxter, Nicola. *Bridges*. Scholastic Library Publishing, 2000.
- Browne, Lionel. *Bridges: Masterpieces of Architecture*. Walter/McBean Gallery, San Francisco Art Institute, 1996.
- Carter, Polly, and Doty, Roy (illustrator). *The Bridge Book*. Simon & Schuster, 1992.
- Cooper, Jason. *Bridges*. Rourke Enterprises, Incorporated, 1991. (Also available in a Spanish edition.)
- Harris, David W. *The Newspaper Truss and Other Newspaper Bridges: A Learning CD*. BaHa Enterprises, CD-ROM, 2004.
- Harris, David W. *Truss Fun*. BaHa Enterprises, 2nd edition, 2004.
- Hill, Lee Sullivan. *Bridges Connect*. The Lerner Publishing Group, 1996.
- Johmann, Carol A., Rieth, Elizabeth J., and Kiline, Michael P. (illustrator). *Bridges: Amazing Structures to Design, Build & Test*. Williamson Publishing, 1999.
- Kaner, Etta, and Cupples, Pat (illustrator). *Bridges*. Kids Can Press, 1997. (Winner of the 1997 Scientific American Young Readers Book Award.)
- LaFontaine, Bruce. *Bridges of the World Coloring Book*. Dover Publications, Incorporated, 1995.
- Levy, Matthys, and Panchyk, Richard. *Engineering the City: How Infrastructure Works - Projects and Principles for Beginners*. Chicago Review Press, 2000.
- Macaulay, David. *Building Big*. Houghton Mifflin Company, 2000.
- Maxwell, Yolonda. *Famous Bridges of The World: Measuring Length, Weight, And Volume*. PowerKids Press, revised edition, 2005.
- Murray, Elaine, and Devillier, Christy (editor). *Golden Gate Bridge*. ABDO Publishing Company, 2002.
- Nardo, Don. *Roman Roads and Aqueducts*. Gale Group, 2000.
- Nelson, Robin. *From Cement to Bridge (Start to Finish)*. Lerner Publications, 2004. (Also available in a Spanish edition.)
- Oxlade, Chris. *Bridges*. Raintree Steck-Vaughn Publishers, 1997.
- Parker, Janice. *Science of Structures*. Weigl Publishers, Incorporated, 2001.
- Pelta, Kathy. *Bridging the Golden Gate*. Lerner Publishing Group, 1993.
- Richards, Julie. *Bridges*. Smart Apple Media, 2003.
- Robbins, Ken. *Bridges*. Dial Books for Young Readers, 1991.
- Royston, Angela, and Shone, Rob (illustrator). *Tell Me about Buildings, Bridges and Tunnels*. Watts Franklin, 1991.
- Salvadori, Mario, and Hooker, Saralinda (illustrator), and Ragus, Christopher (illustrator). *The Art of Construction: Projects and Principles for Beginning Engineers and Architects*. Chicago Review Press, 3rd edition, 1990. (Winner of the New York Academy of Sciences Children's Science Book Award and the Boston Globe-Horn Book Award for Nonfiction.)

SUGGESTED READING

Sheppard, Jeff, and Sorensen, Henri (illustrator). *I Know a Bridge*. Simon & Schuster Children's, 1993.

Simon, Seymour. *Bridges (Seemore Readers)*. Chronicle Books, 2005. (Winner of the Oppenheim Toy Portfolio Best Book Award Gold Seal.)

Simon, Seymour, Fauteux, Nicole, and Cushman, Doug (illustrator). *Let's Try It Out with Towers and Bridges: Hands-On Early-Learning Activities*. Atheneum, 2003.

Steinman, David B., and Wiese, Kurt (illustrator). *Famous Bridges of the World*. Dover Publications, Incorporated, revised edition, 1961.

Stone, Lynn M. *Bridges*. Rourke Publishing, 2002.

Sturges, Philemon, and Laroche, Giles (illustrator). *Bridges Are to Cross*. Putnam Publishing Group Juvenile, 1998.

Vanderwarker, Peter, and Keller, John (editor). *Big Dig: Reshaping an American City*. Little, Brown Children's Books, 2001.

Willard, Keith, and Richardson, Adele. *Bridges*. The Creative Company, 2000.

Wilson, Forrest. *Bridges Go from Here to There*. Wiley, John & Sons, Incorporated, 1993.

Yuan, Margaret S. *The London Tower Bridge*. Blackbirch Press, 2004.

Yuan, Margaret S. *Royal Gorge Bridge*. Blackbirch Press, 2003.

Zaunders, Bo, and Munro, Roxie (illustrator). *The Great Bridge-Building Contest*. Harry N. Abrams, 2004.

For Children – Careers

Baine, Celeste. *Is There A Civil Engineer Inside You? A Student's Guide to Exploring Civil Engineering*. Professional Publications, Incorporated, 2004.

Camenson, Blythe. *Real People Working in Engineering. (On The Job Series.)* McGraw-Hill, 1997.



Bridge Flags Engineer Rajendra Patel and Harlem River Bridges Engineer Reza Taheri. (Credit: Peter Basich)



Design-Build Engineers Leonid Gitis, Chris Sklavounakis, and Beatriz Duran.

Hatch, Sybil E., and Vanoni, Vito A. (Editor). *Changing Our World: True Stories of Women Engineers* (ASCE Manuals and Reports on Engineering Practice, No. 109.) American Society of Civil Engineers, 2006.

Kahn, Jetty. *Women in Engineering Careers*. Capstone Press, 1999.

Maze, Stephanie, O'Neill Grace, Catherine (contributor), and Menzel, Peter (illustrator). *I Want to Be... an Engineer*. Harcourt, 1997.

Pasternak, Ceel, and Thornburg, Linda. *Cool Careers for Girls in Engineering*. Impact Publications, 1999.

Pasternak, Ceel, and Thornburg, Linda. *Cool Careers for Girls in Construction*. Impact Publications, 2000.

For Children – Brooklyn Bridge

Bildner, Phil, and Pham, LeUyen (illustrator). *Twenty-One Elephants*. Simon & Schuster Children's Publishing, 2005.

Curlee, Lynn. *Brooklyn Bridge*. Simon & Schuster Trade, 2001.

Kent, Zachary. *The Story of the Brooklyn Bridge*. Childrens Press, 1988.

SUGGESTED READING

Mann, Elizabeth, and Witschonke, Alan (illustrator). *The Brooklyn Bridge: The Story of the World's Most Famous Bridge and the Remarkable Family That Built It*. Mikaya Press, 1996.

Pascoe, Elaine. *The Brooklyn Bridge*. Blackbirch Press, Incorporated, 1999.

Prince, April Jones, and Roca, Francois (illustrator). *Twenty-One Elephants and Still Standing*. Houghton Mifflin, 2005.

Rose, Alan. *Build Your Own Brooklyn Bridge: Hours of Fun for the Ambitious Modeler*. The Putnam Publishing Group, 1980.

St. George, Judith. *The Brooklyn Bridge: They Said It Couldn't Be Built*. Putnam, 1982.

Veglahn, Nancy. *The Spider of Brooklyn Heights*. Charles Scribner's Sons, 1967.

Weiner, Vicki. *The Brooklyn Bridge: New York City's Graceful Connection*. Children's Press, 2004.



Brooklyn Bridge in 1909.

CD, CD-ROM and Electronic Book

Hicks, Tyler Gregory. *Civil Engineering Formulas*. McGraw-Hill, Electronic Book - 2001.

McCullough, David G., and Herrmann, Edward (Narrator). *The Great Bridge: The Epic Story of the Building of the Brooklyn Bridge (Abridged)*. Audioworks, Audio CD and Audio Cassette, 2004.

Merritt, Frederick S., Loftin, M. Kent, and Ricketts, Jonathan T. (editors). *Merritt's Civil Engineers' Platinum Edition*. (includes print handbook). McGraw-Hill Professional, 1999.

Civil Engineer's Solutions Suite. McGraw-Hill Professional, 1998.

Structures 2005: Metropolis & Beyond. (Proceedings of the 2005 Structures Congress and the 2005 Forensic Engineering Symposium.) American Society of Civil Engineers, CD-ROM, April 2005.

Video, Videodisc, and DVD

Barnes, Michael. *Nova: Secrets of Lost Empires II - China Bridge*. WGBH Boston, 2000.

Burns, Ken. *Ken Burns' America: Brooklyn Bridge*. PBS Home Video, DVD-2003, Video - 1982.

Fuller, Robert G., Zollman, Dean A., and Campbell, Thomas C. *The Puzzle of the Tacoma Narrows Bridge Collapse*. John Wiley & Sons, Videodisc - 1982.

Klein, Larry. *Building Big with David Macaulay: Bridges*. WGBH Records, 2000.

Modern Marvels - Brooklyn Bridge (History Channel). A&E Home Video, DVD, 2005.

Modern Marvels: The Golden Gate Bridge. A&E Entertainment, Video, 1994, A & E Home Video, DVD, 2004.

Modern Marvels: George Washington Bridge. A&E Home Video, DVD, 2006.

Modern Marvels: World's Longest Bridge. A&E Home Video, DVD, 2006.

Nova: Super Bridge. WGBH Boston Video, 1997.

In Memoriam

The 2006 edition of the New York City Bridges And Tunnels Annual Condition Report is dedicated to the memory of the following employees, whose wisdom and dedication to their work will be sorely missed. Their passing reminds us that the people of the Division of Bridges are the strength of the Agency, providing a tradition of quality service to the public.

Dolores T. Barbieri, DOT Assistant Commissioner of Facilities Management

August 7, 1947 -- May 29, 2006

28 years City service

Ms. Barbieri worked for Brooklyn Borough President Howard Golden from 1978 to 1996, with her last position being Director of Community Boards. From February 1996 to March 1997, she worked for the Department of Environmental Protection, and from March 1997 to February 2001, she worked for the Department of Citywide Administrative Services. In February 2001, she was appointed to the Assistant Commissioner position at DOT.

As Assistant Commissioner, Ms. Barbieri was instrumental in the reconstruction of the St. George and Whitehall Ferry terminals, which were completed in 2005. She also oversaw day-to-day operations at about 80 DOT facilities, and helped create the security plan for the Staten Island Ferry and its two terminals after the September 11, 2001 attack.

Ms. Barbieri was a warm, generous person who touched the lives of everyone she worked with. Her smile was contagious and she generated laughter wherever she went. She will be deeply missed.

Nicolae Dini, P.E., Engineer-In-Charge, Mechanical Section, Bridge Maintenance

November 15, 1940 -- May 9, 2006

16 years service

Mr. Dini joined the Division in 1990 to provide in-house mechanical, electrical and technical expertise to guide our skilled trades personnel in the maintenance and repair of the 25 movable bridges, the six tunnels, and the East River Bridge travelers.

Major projects that he contributed to included: the unclogging of the trunnion bearing lubrication grooves on the Unionport Bridge; the debugging of the mechanical and electrical systems on the six Manhattan Bridge travelers; the first comprehensive in-house lubrication program for the main cables at the anchorages of the Brooklyn and Williamsburg Bridges; the design contract for the rehabilitation of the Battery Park Underpass, First Avenue, Park Avenue and West Street Tunnels; and the replacement of the fire damaged lower chord of the center truss of the 145th Street Bridge.

Mr. Dini was a great motivational force and model for technical excellence in the in-house maintenance group. He was persistent and determined in presenting his views. No one could best him in an argument because he was always more prepared than his critics and adversaries. However, he enjoyed a joke as well as anyone, even at his own expense. Nick Dini will be remembered for his many achievements, his integrity, his sharp intelligence, and his leadership.



Dolores Barbieri. Nicolae Dini.

