

Queens Community Board 5 - Phase 2



Project Background

2011

- Bicycle routes were requested by the Ridgewood Property Owners & Civic Association

2013

- DOT, DCP, and Community Board 5 conducted a bicycle network forum to gather input from the community
- Phase 1 routes were identified

2014

- Phase 1 routes were installed

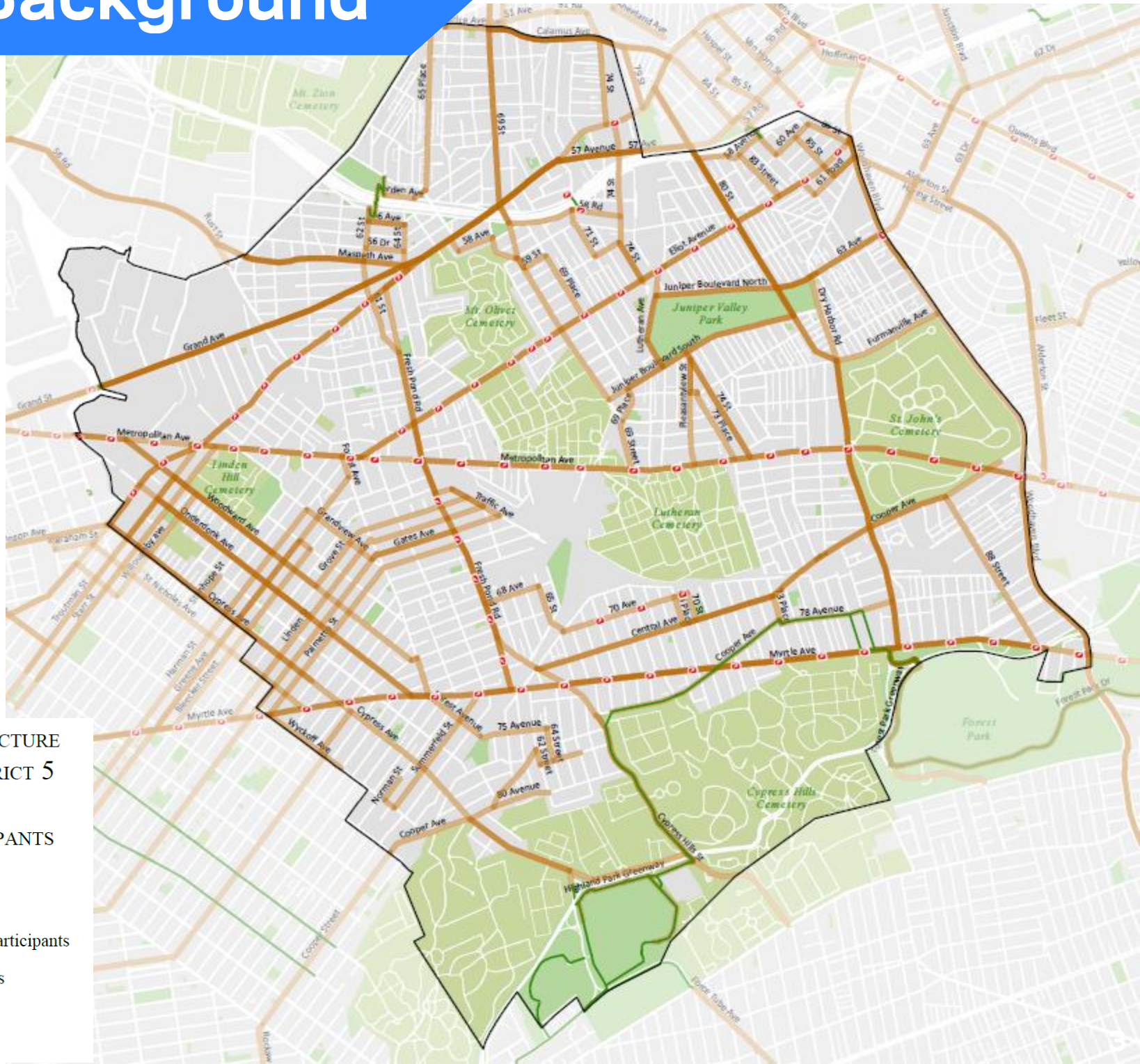
2015

- Phase 2 planning and implementation

Project Background

2013

- Results from the bicycle network forum, showing the community's "Typical Routes Traveled"



DESIGNING BICYCLE INFRASTRUCTURE
FOR QUEENS COMMUNITY DISTRICT 5
PUBLIC FORUM MAY 11, 2013
MAP COMMENTS FROM PARTICIPANTS

- Routes that are typically used by participants
- Routes or intersections identified as hazardous by participants
- Existing bike infrastructure

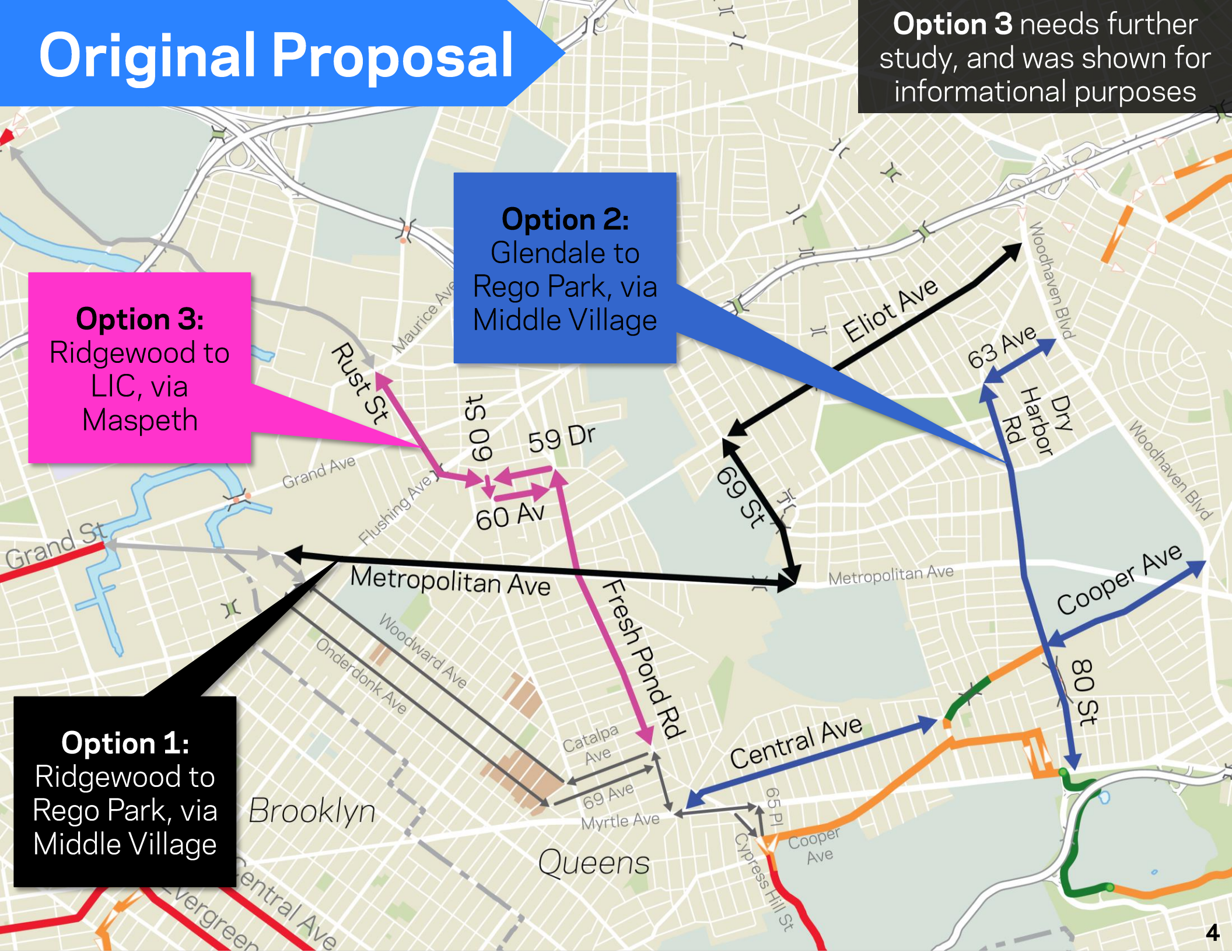
Original Proposal

Option 3 needs further study, and was shown for informational purposes

Option 3:
Ridgewood to LIC, via Maspeth

Option 2:
Glendale to Rego Park, via Middle Village

Option 1:
Ridgewood to Rego Park, via Middle Village

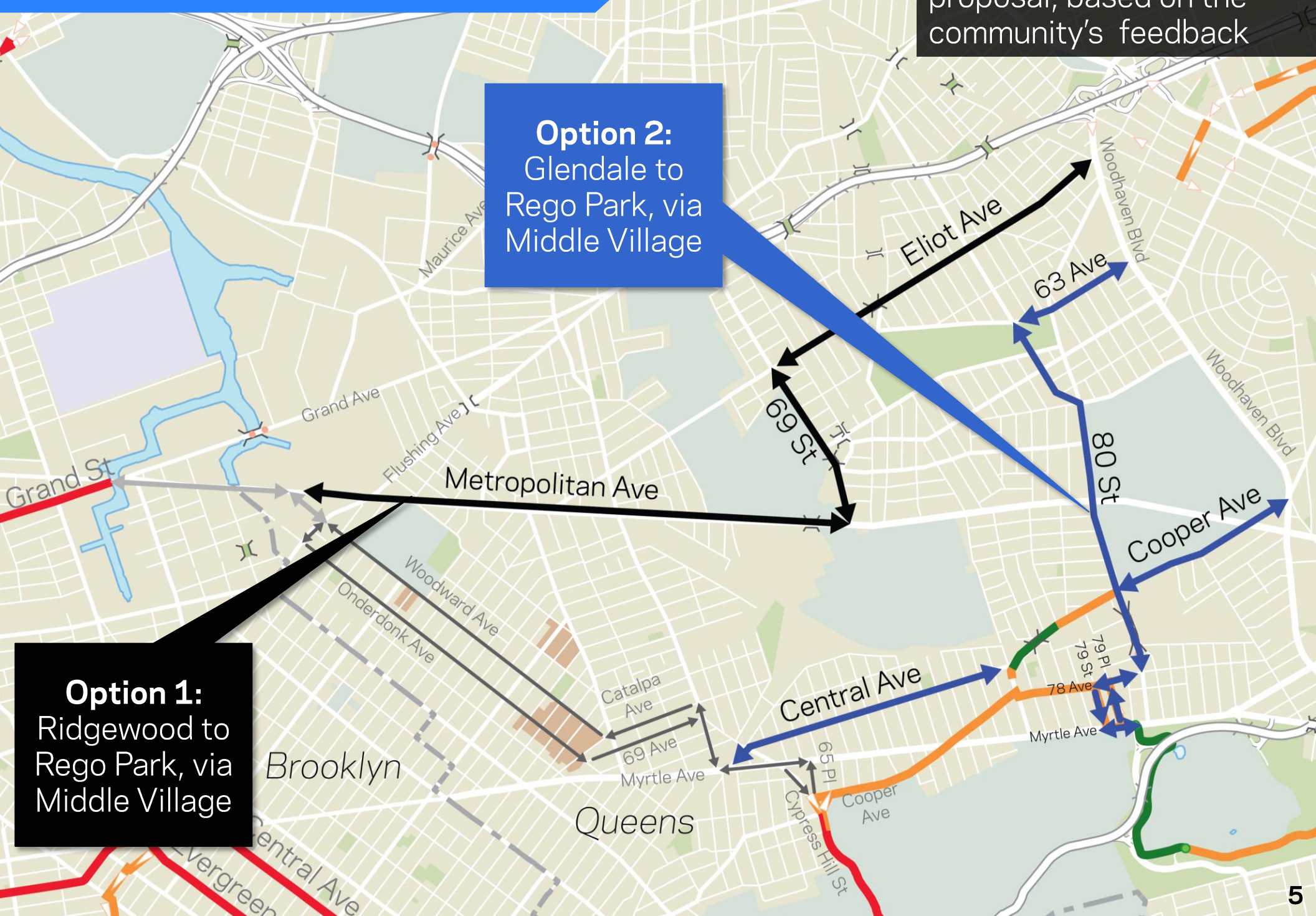


Modified Proposal

Minor changes to Option 2 were incorporated into the proposal, based on the community's feedback

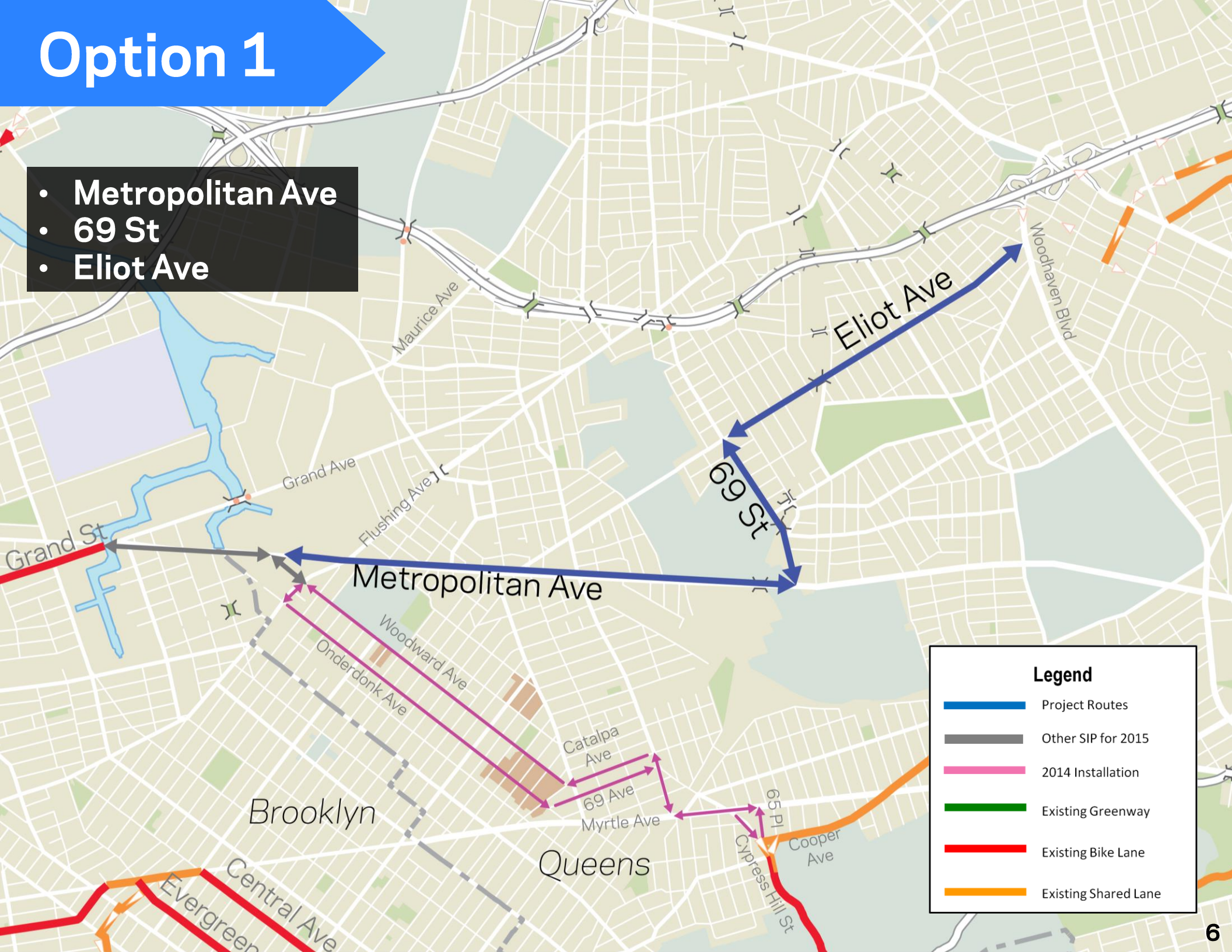
Option 2:
Glendale to Rego Park, via Middle Village

Option 1:
Ridgewood to Rego Park, via Middle Village



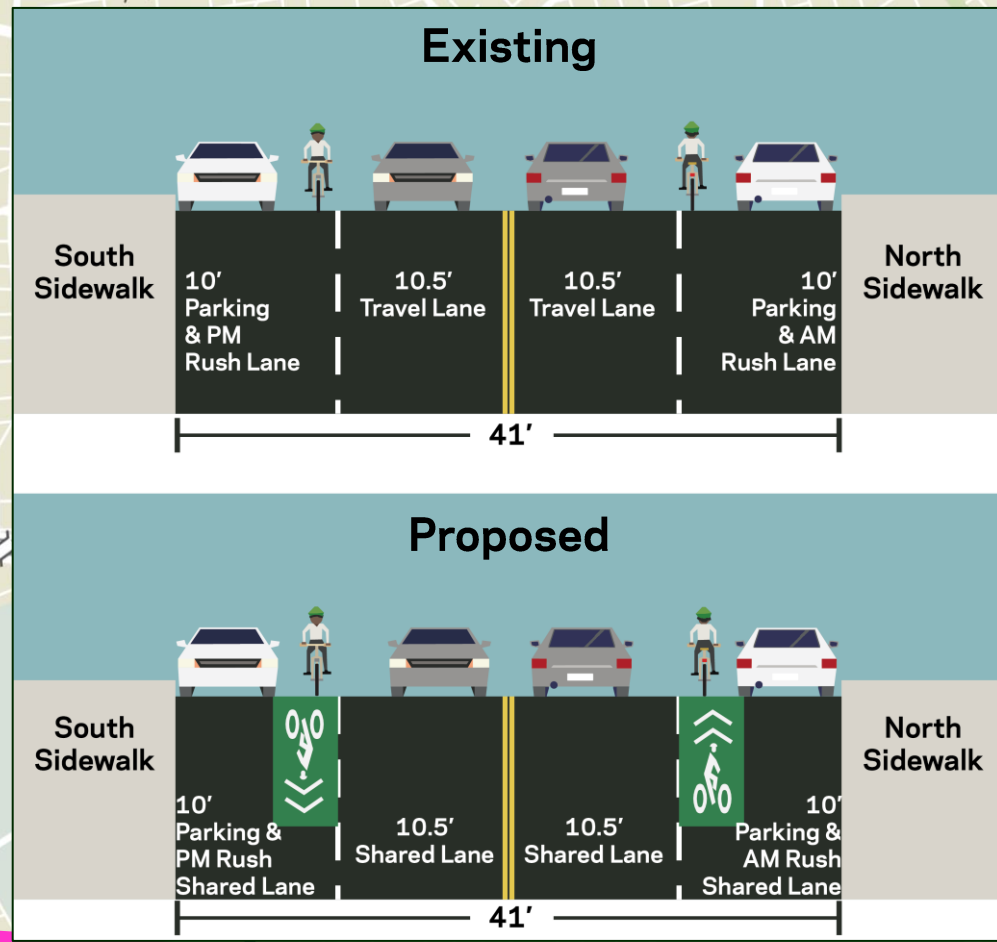
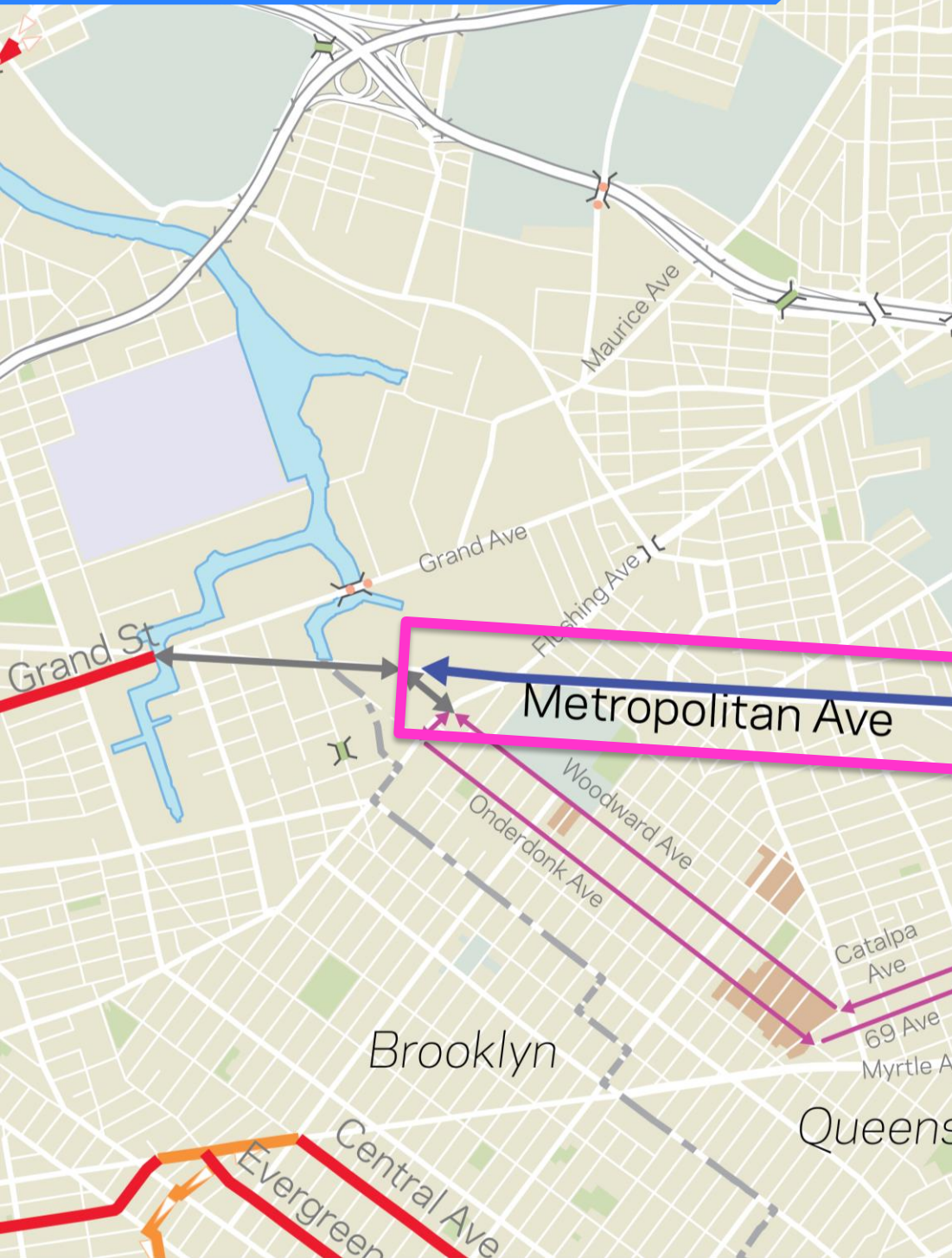
Option 1

- Metropolitan Ave
- 69 St
- Eliot Ave

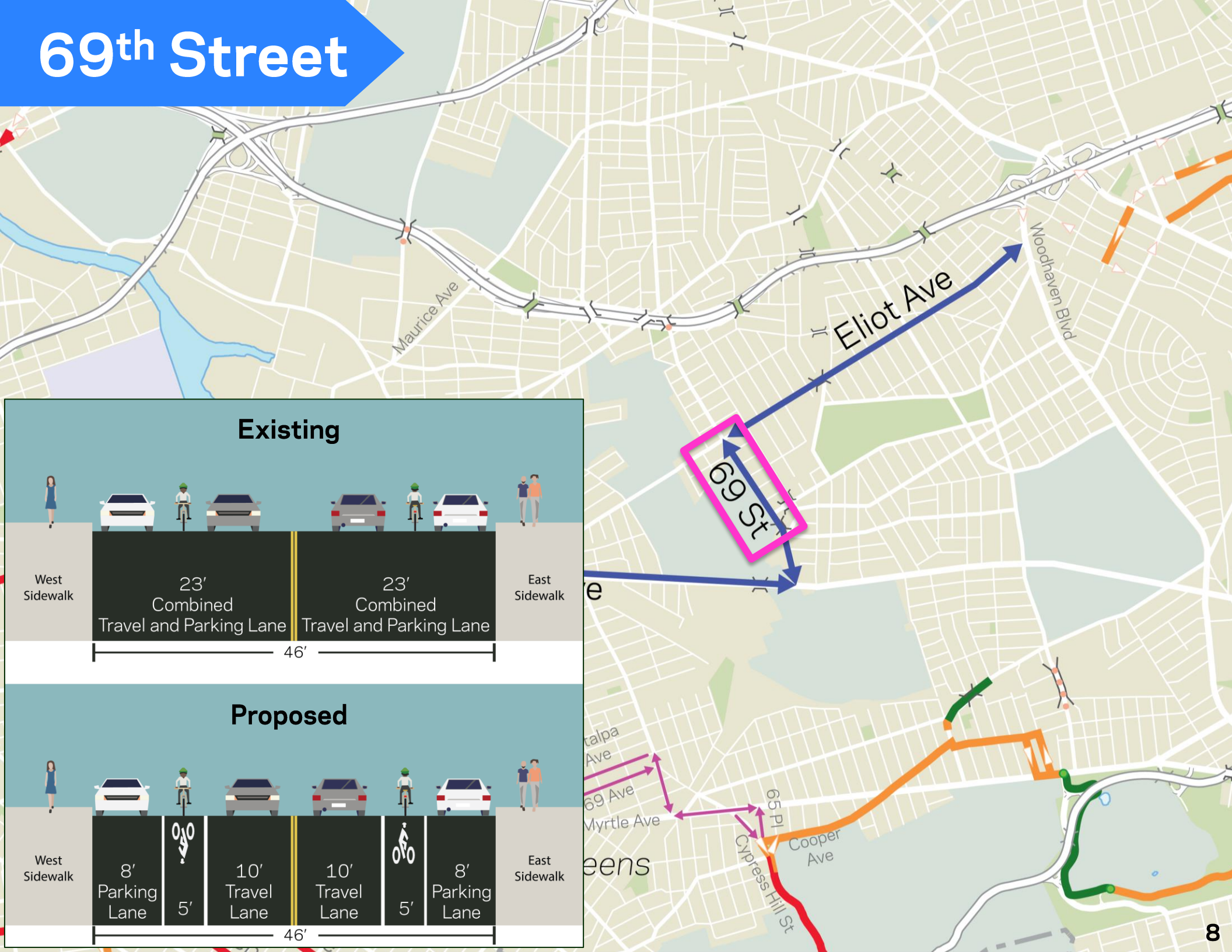


Legend	
	Project Routes
	Other SIP for 2015
	2014 Installation
	Existing Greenway
	Existing Bike Lane
	Existing Shared Lane

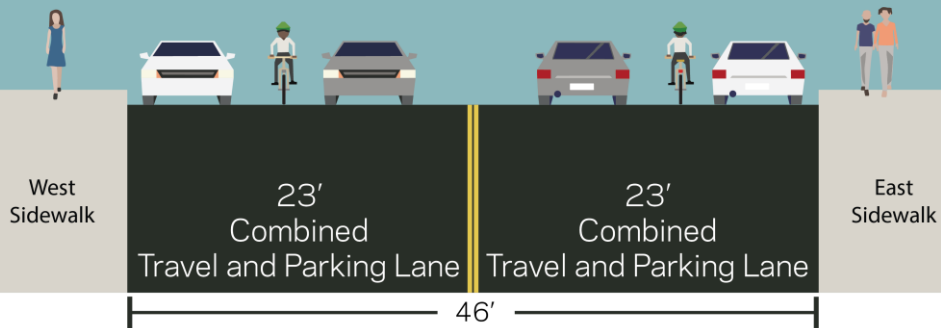
Metropolitan Ave



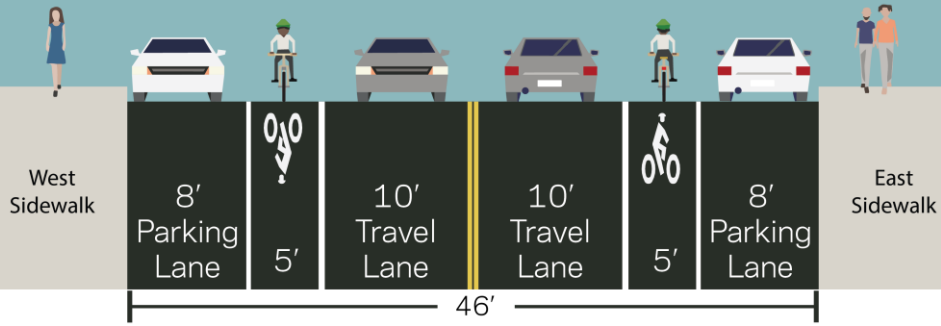
69th Street



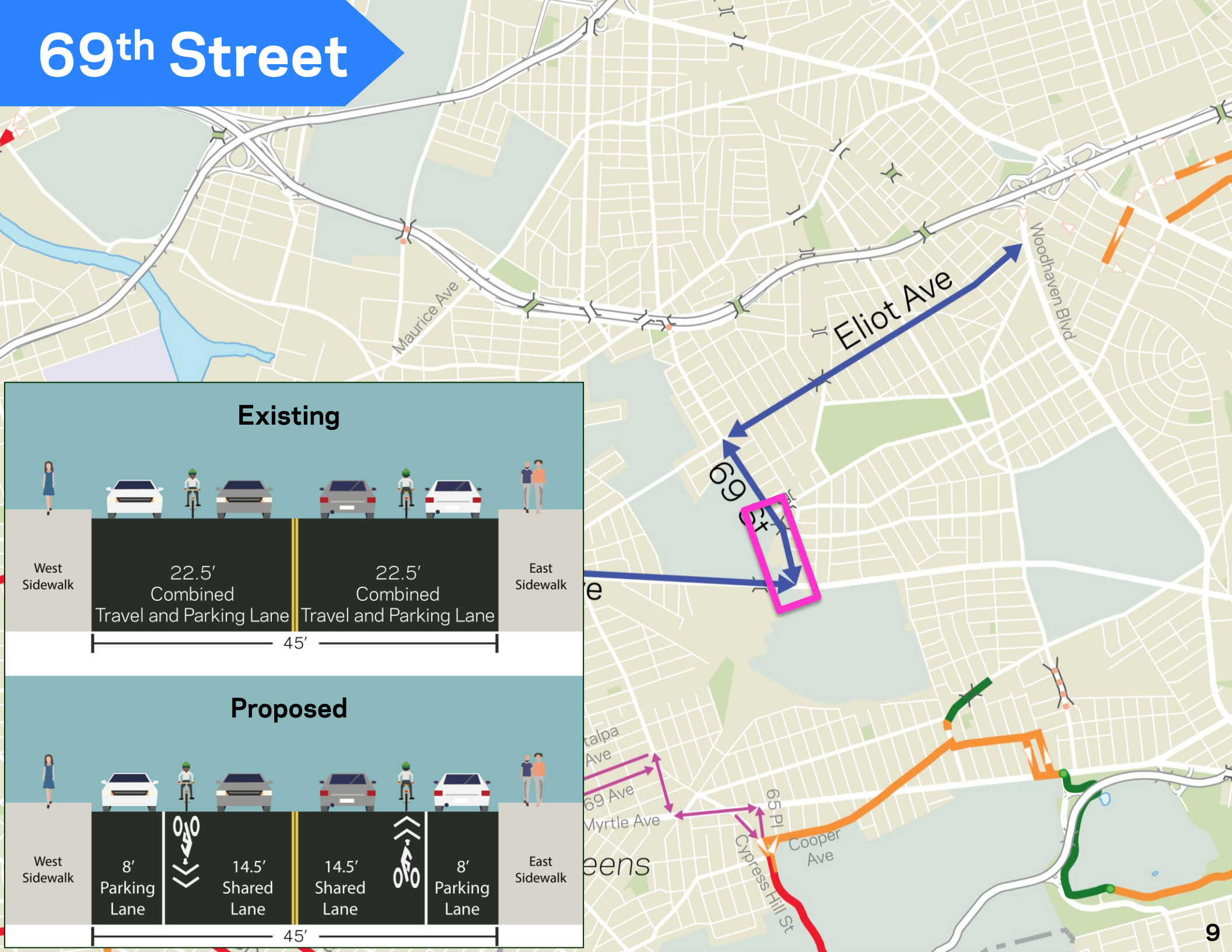
Existing



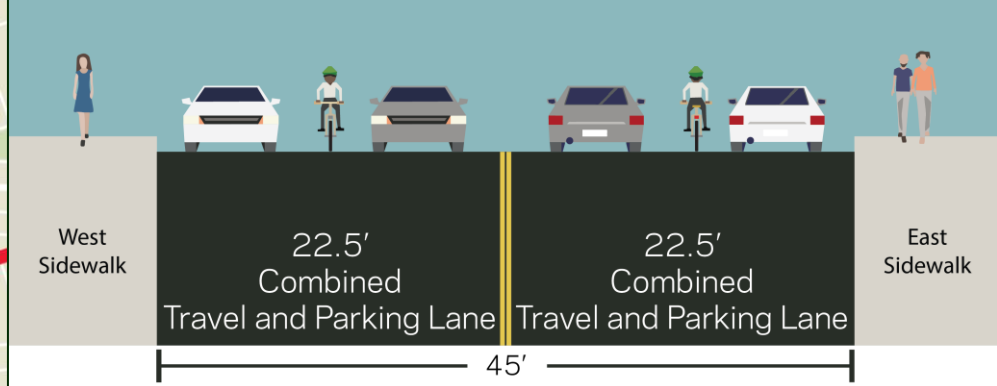
Proposed



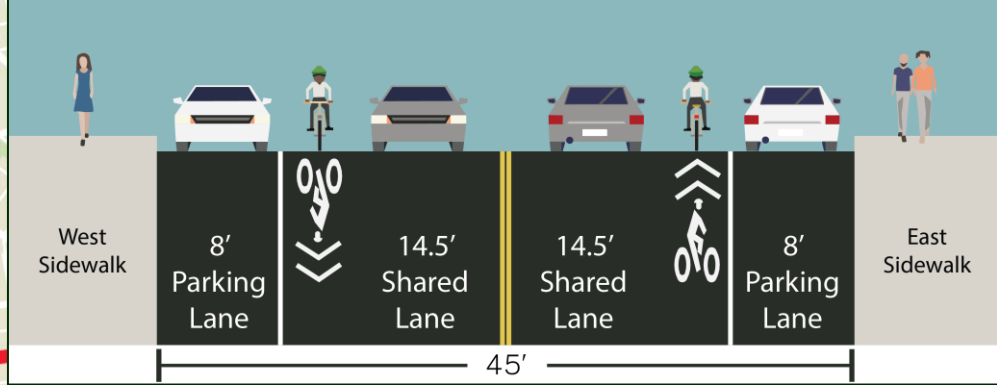
69th Street



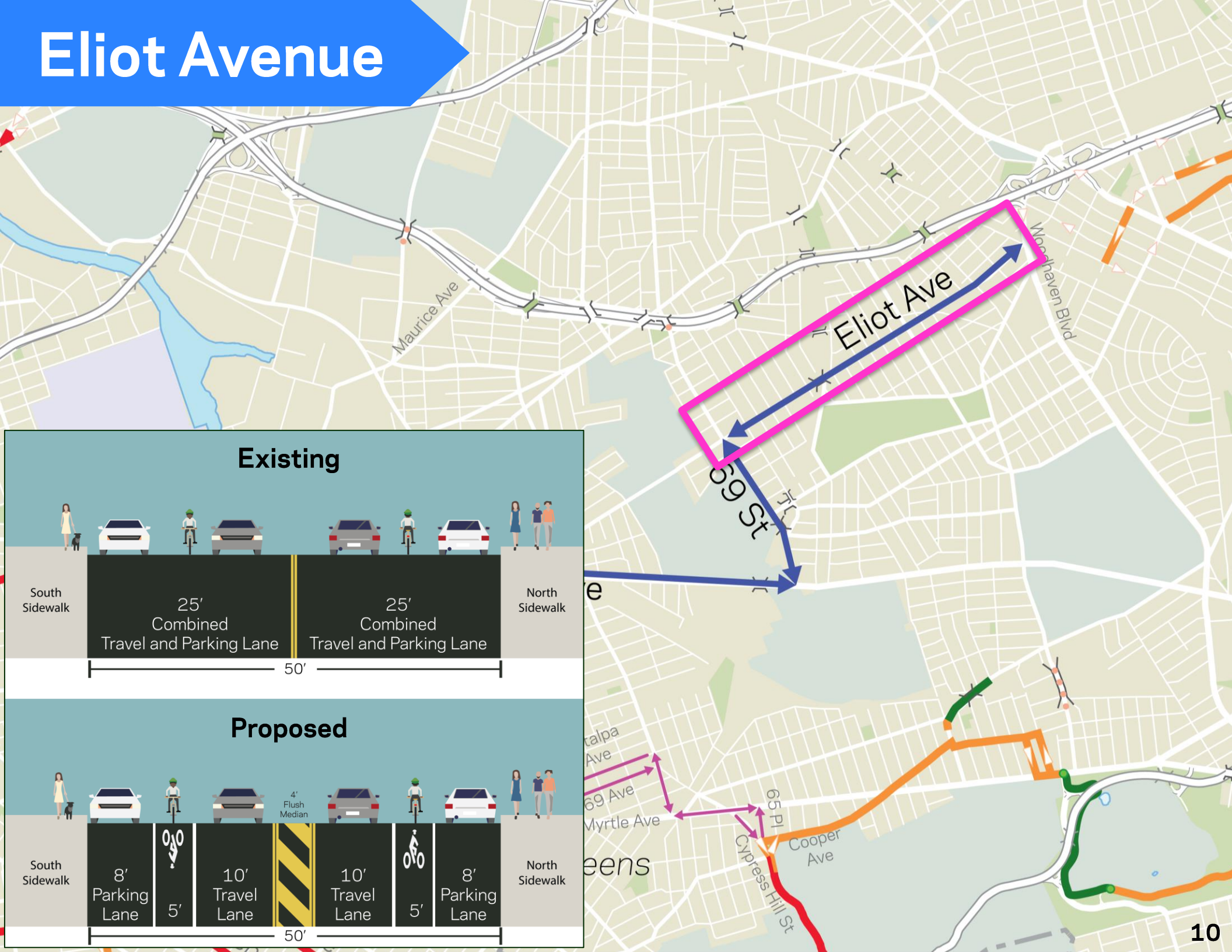
Existing



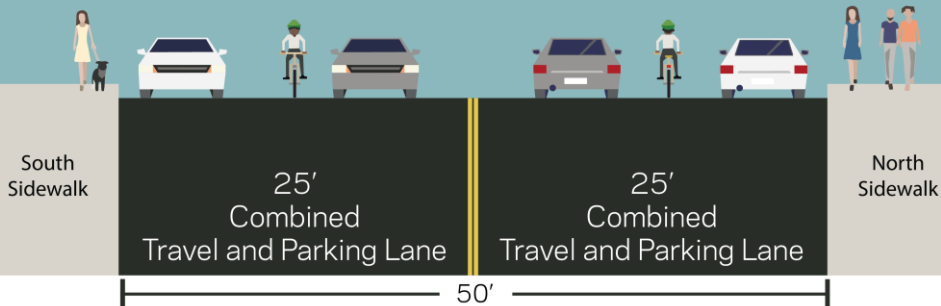
Proposed



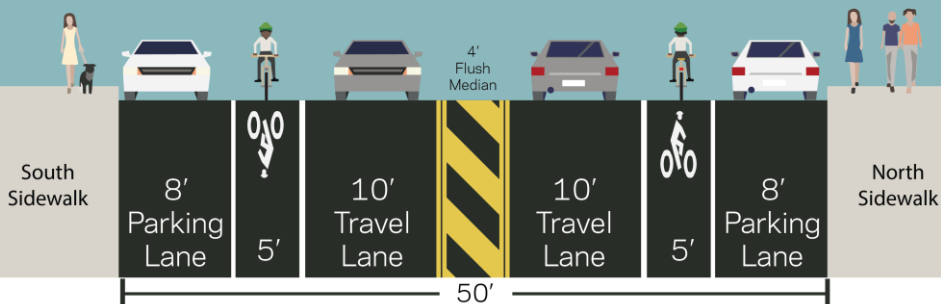
Eliot Avenue



Existing



Proposed

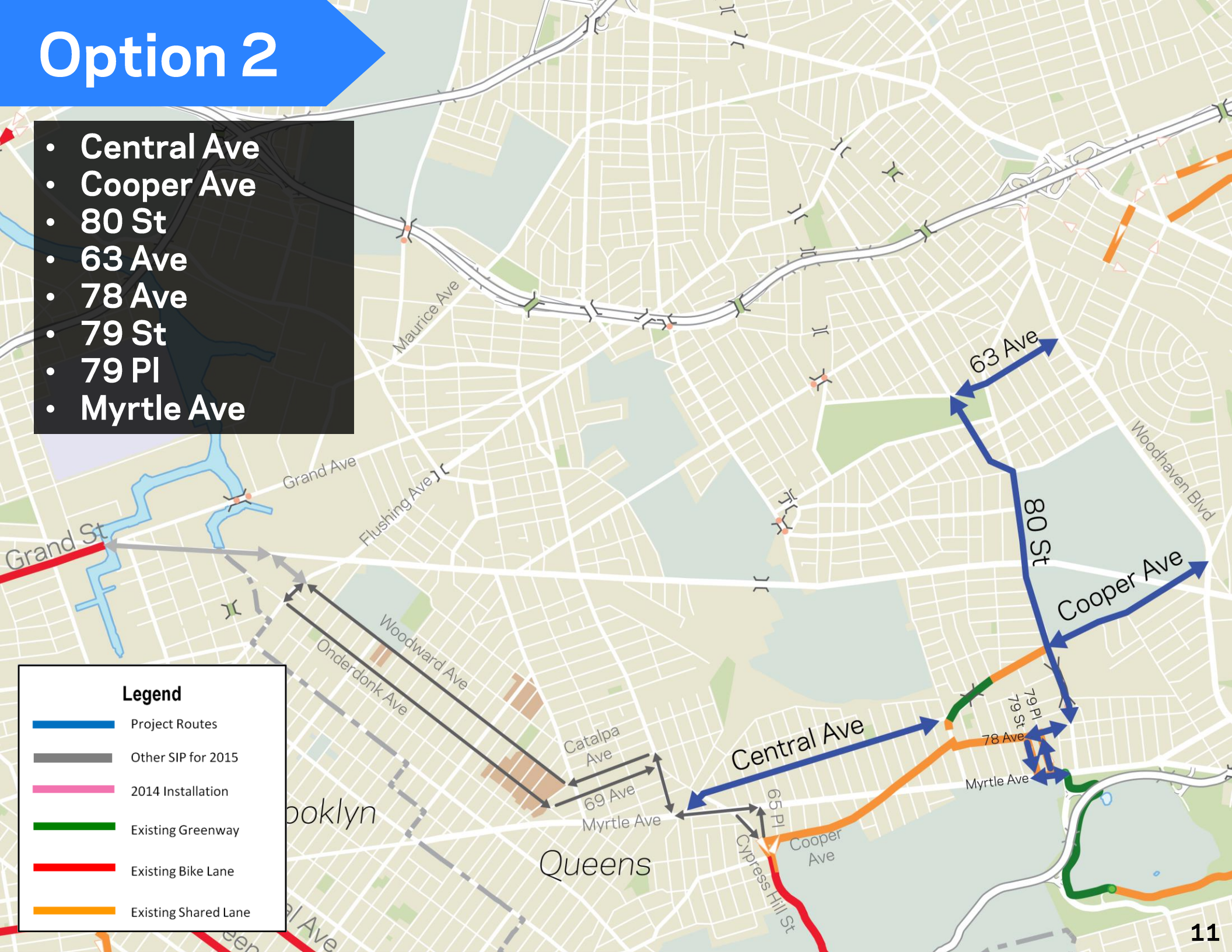


Option 2

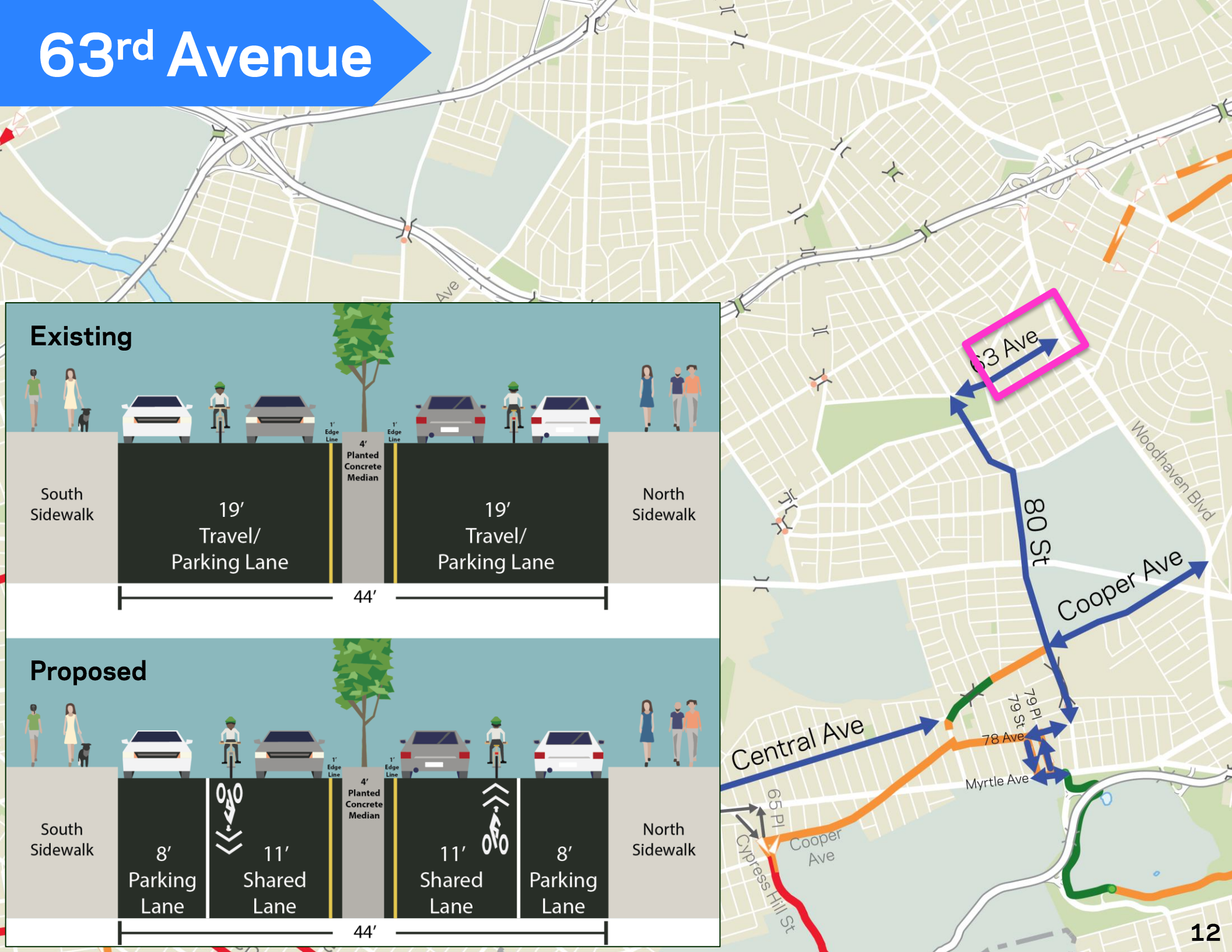
- Central Ave
- Cooper Ave
- 80 St
- 63 Ave
- 78 Ave
- 79 St
- 79 Pl
- Myrtle Ave

Legend

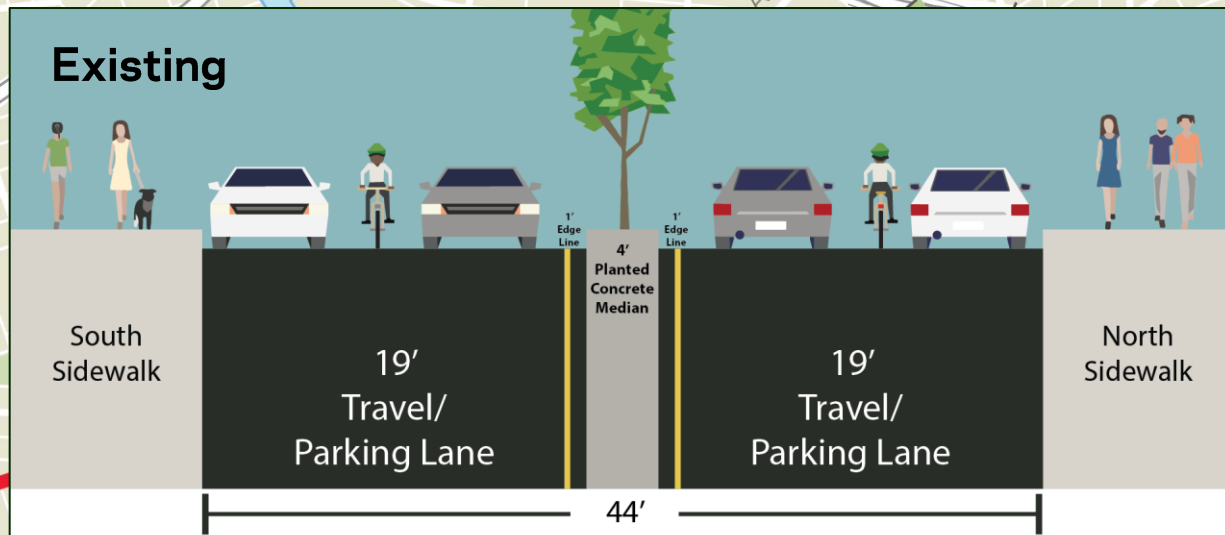
- Project Routes
- Other SIP for 2015
- 2014 Installation
- Existing Greenway
- Existing Bike Lane
- Existing Shared Lane



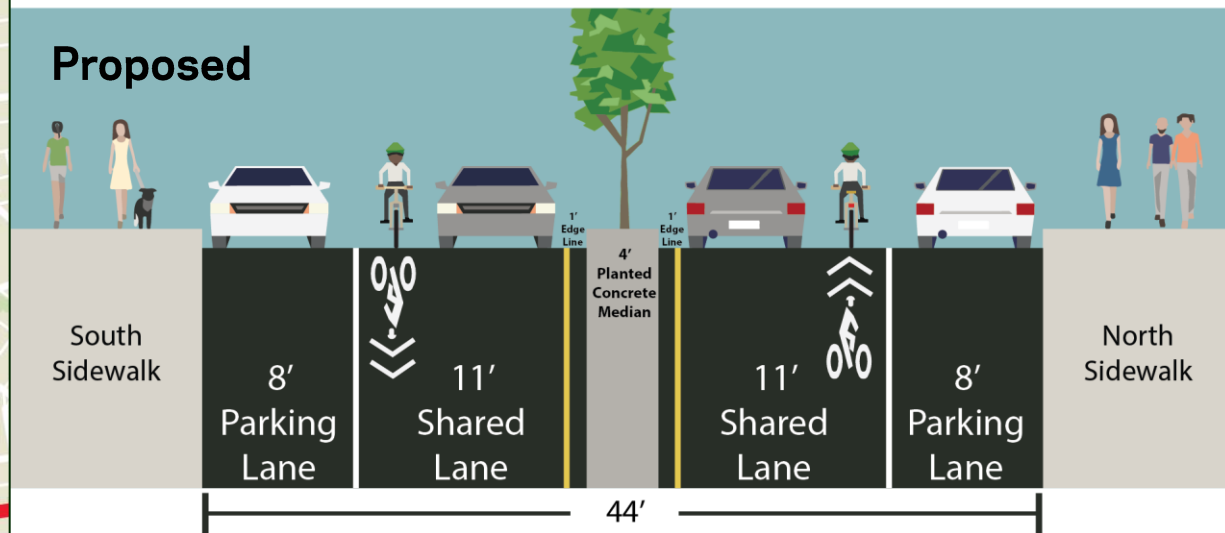
63rd Avenue



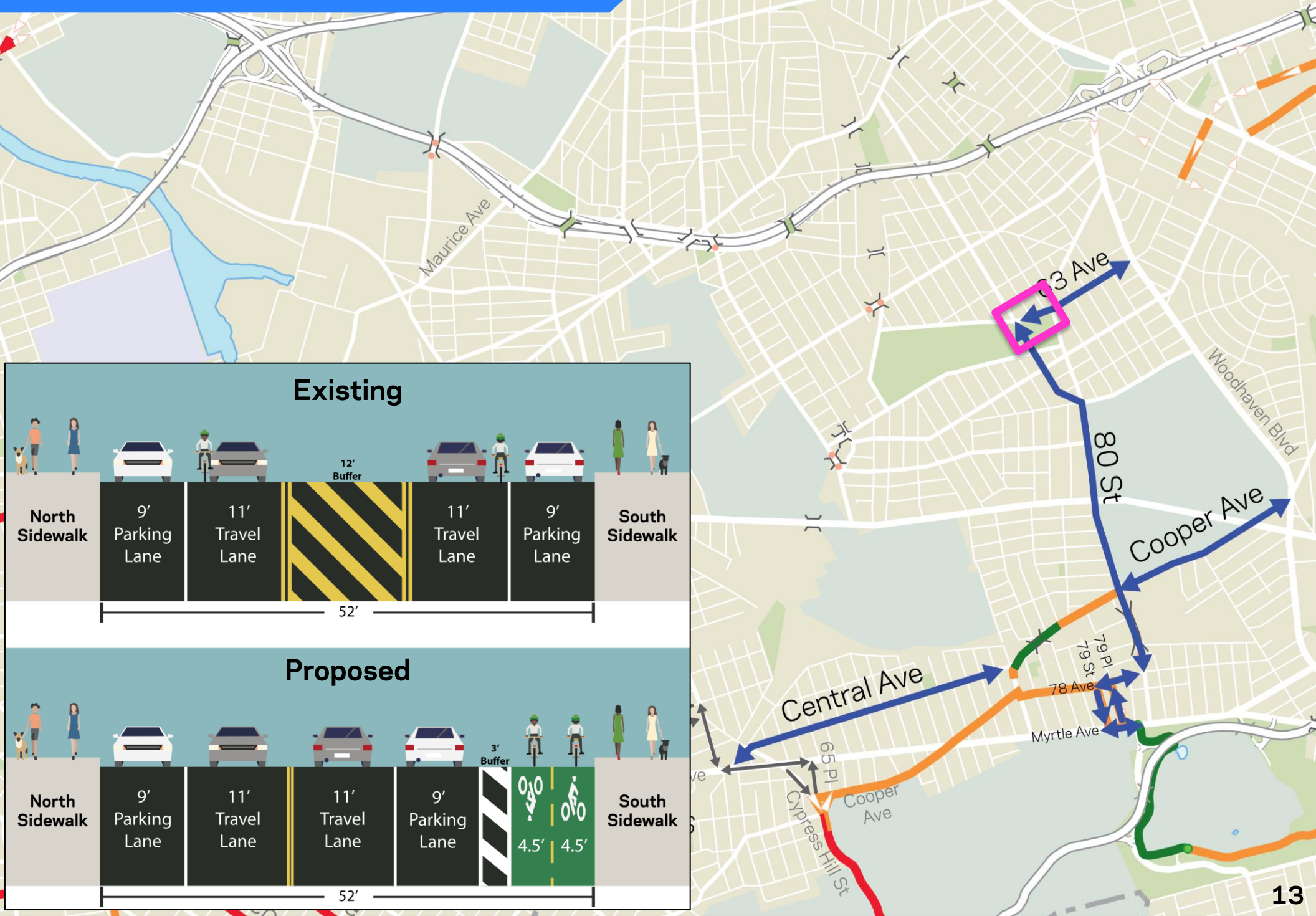
Existing



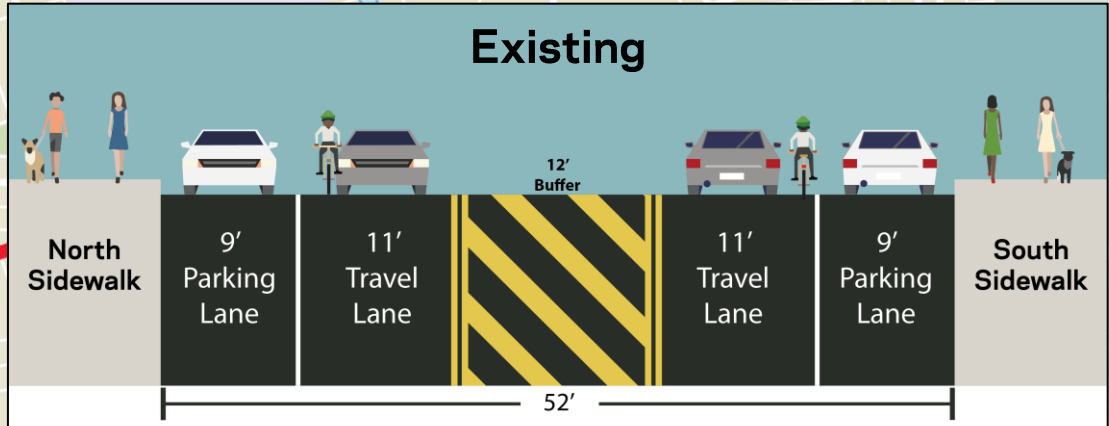
Proposed



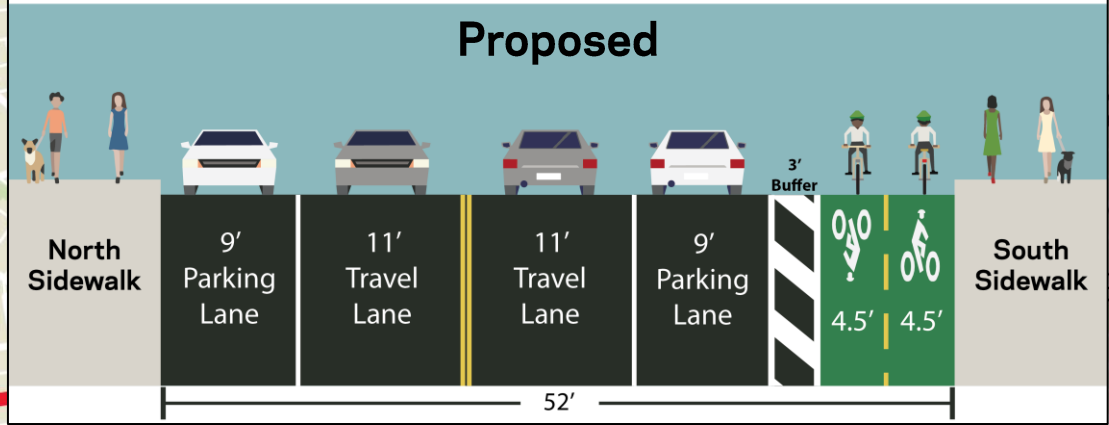
Juniper Blvd North



Existing



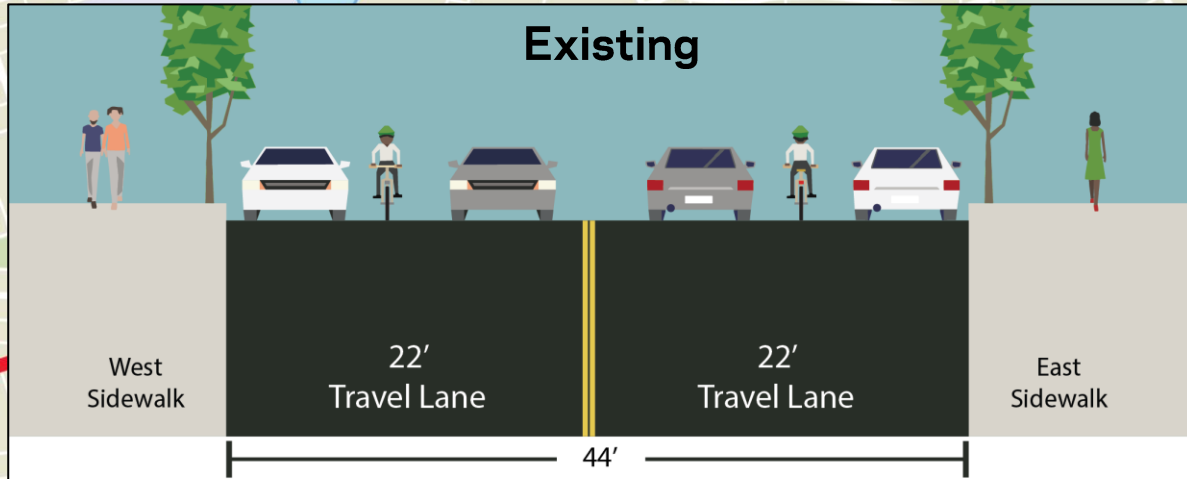
Proposed



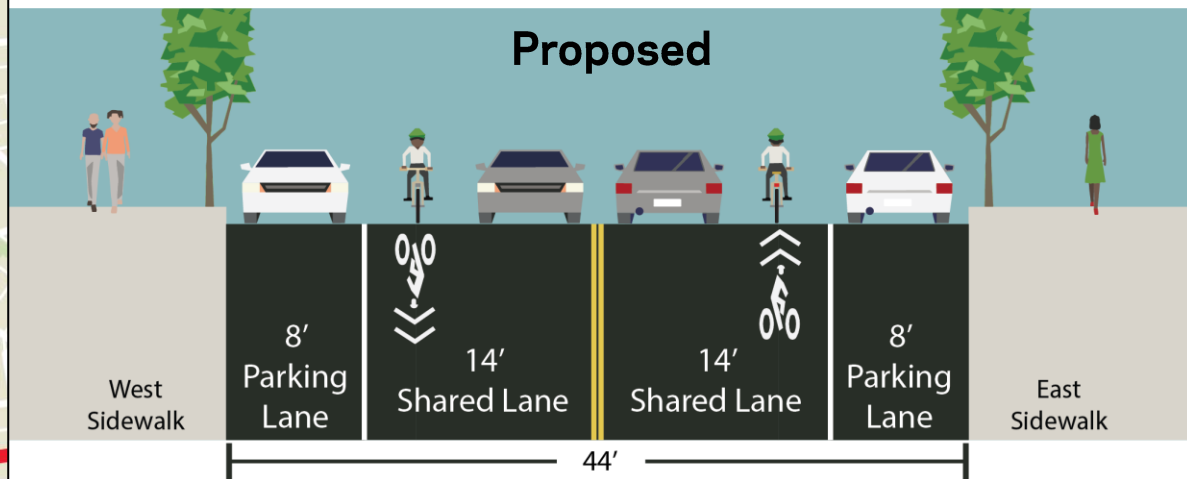
80th Street



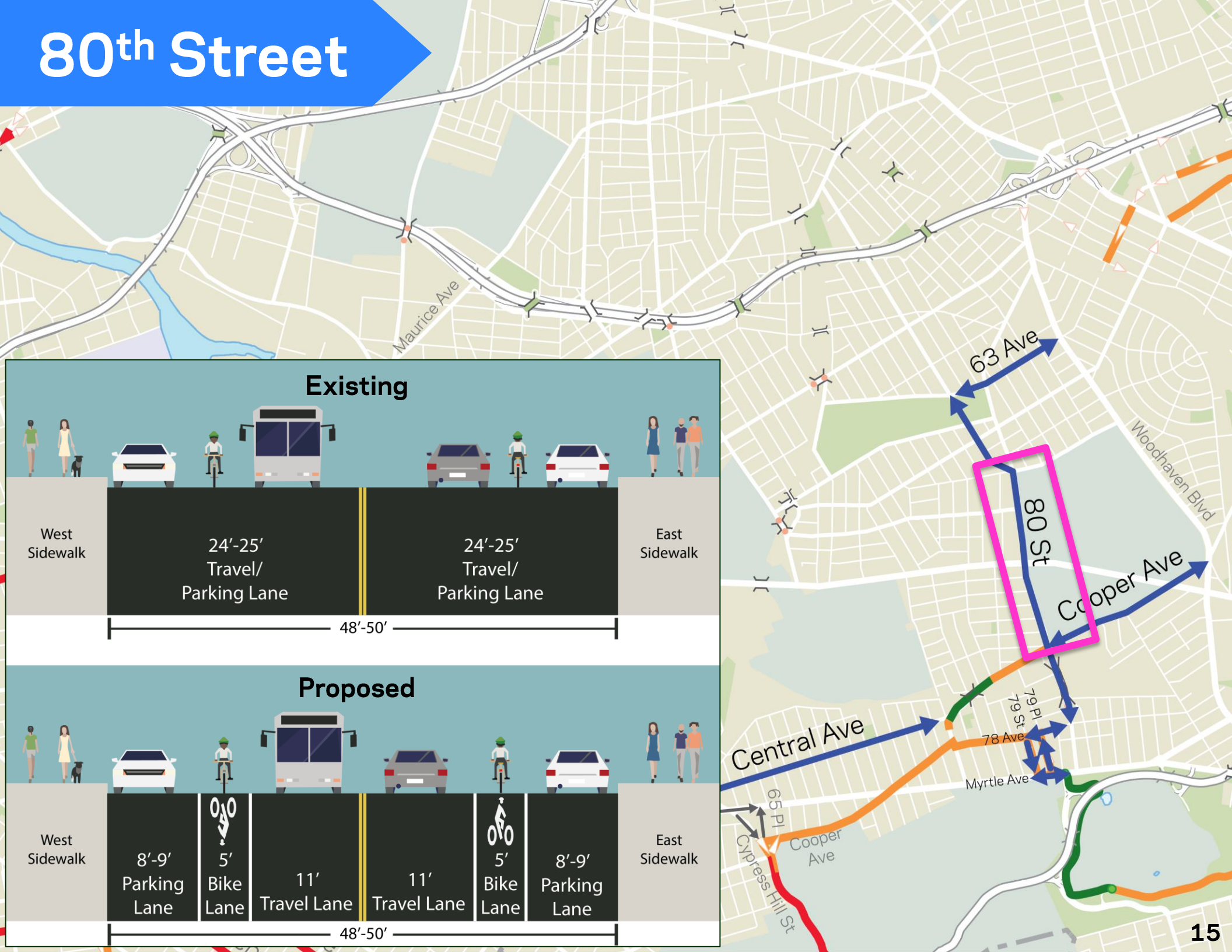
Existing



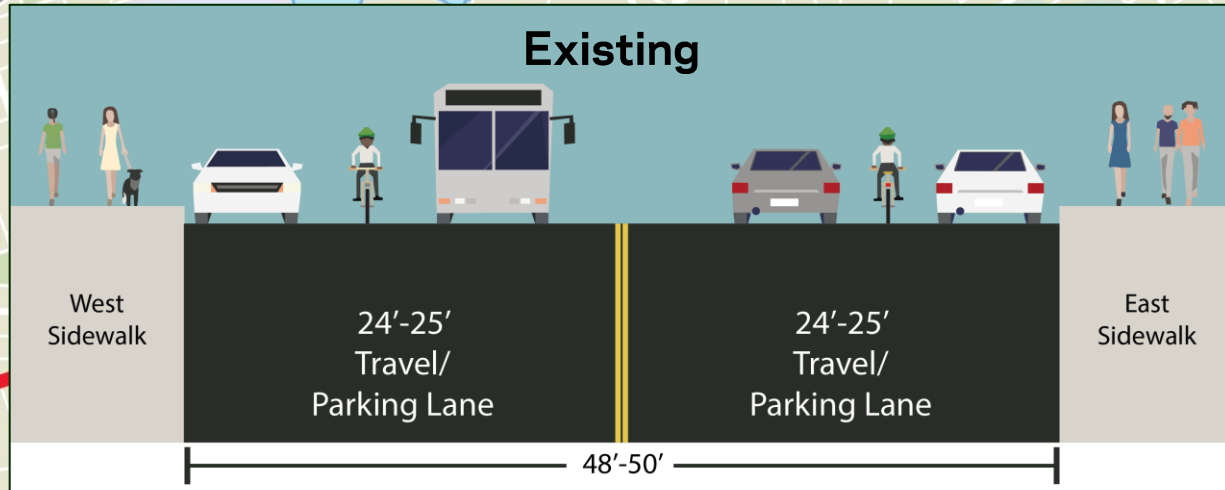
Proposed



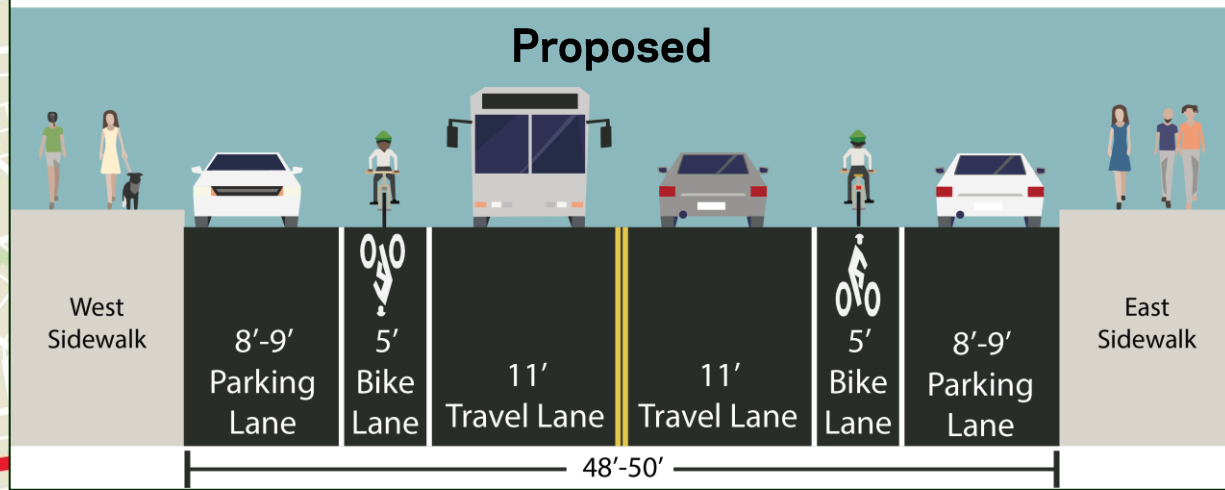
80th Street



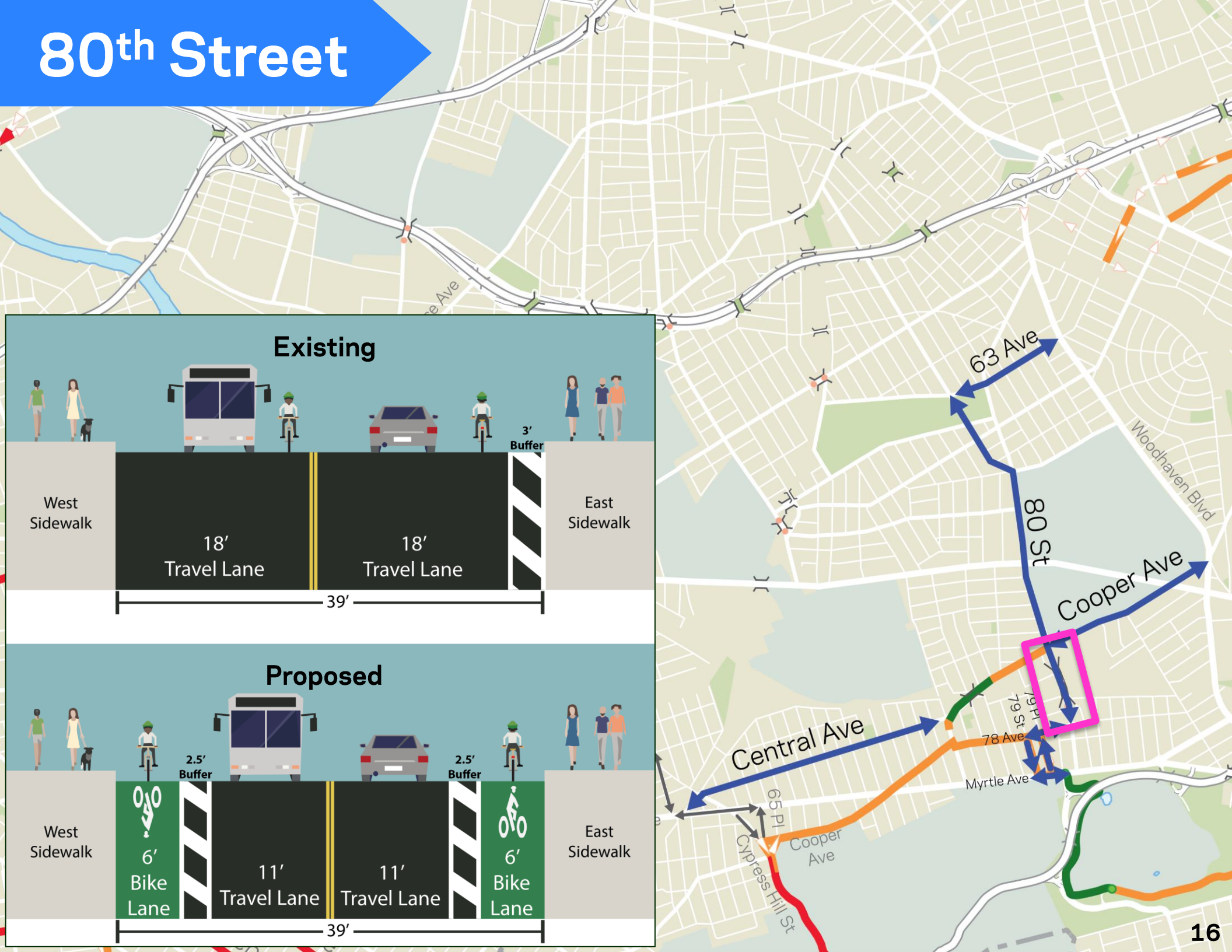
Existing



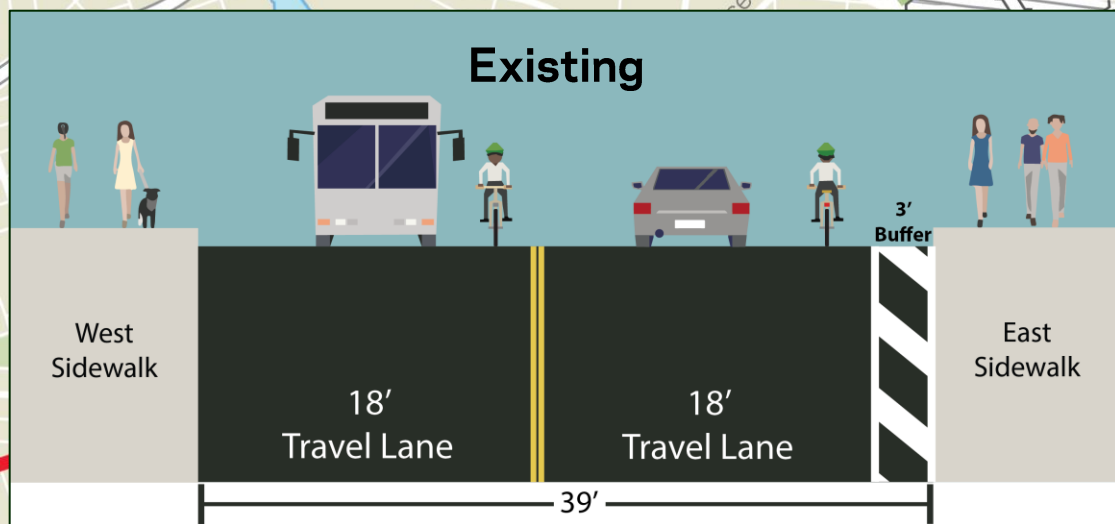
Proposed



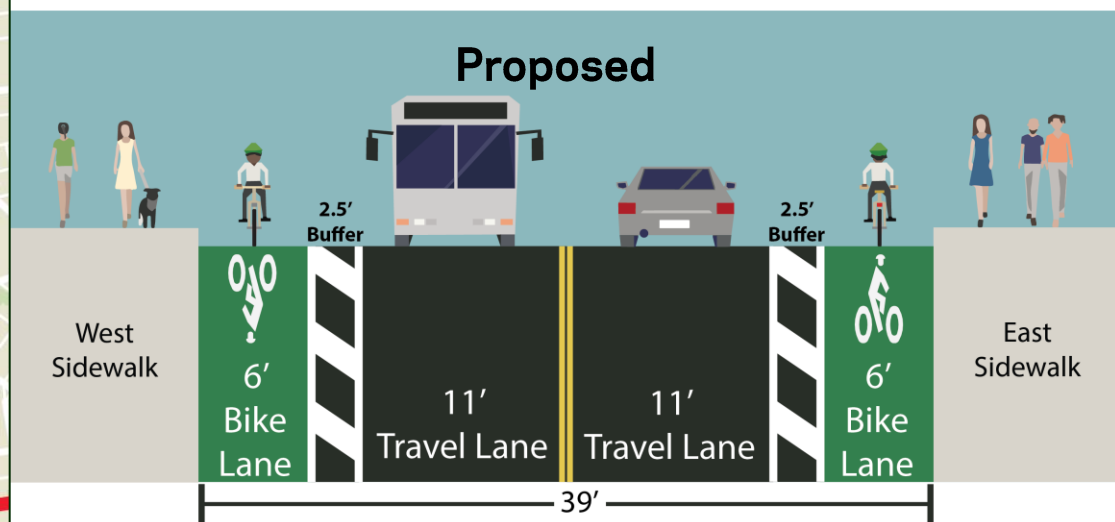
80th Street



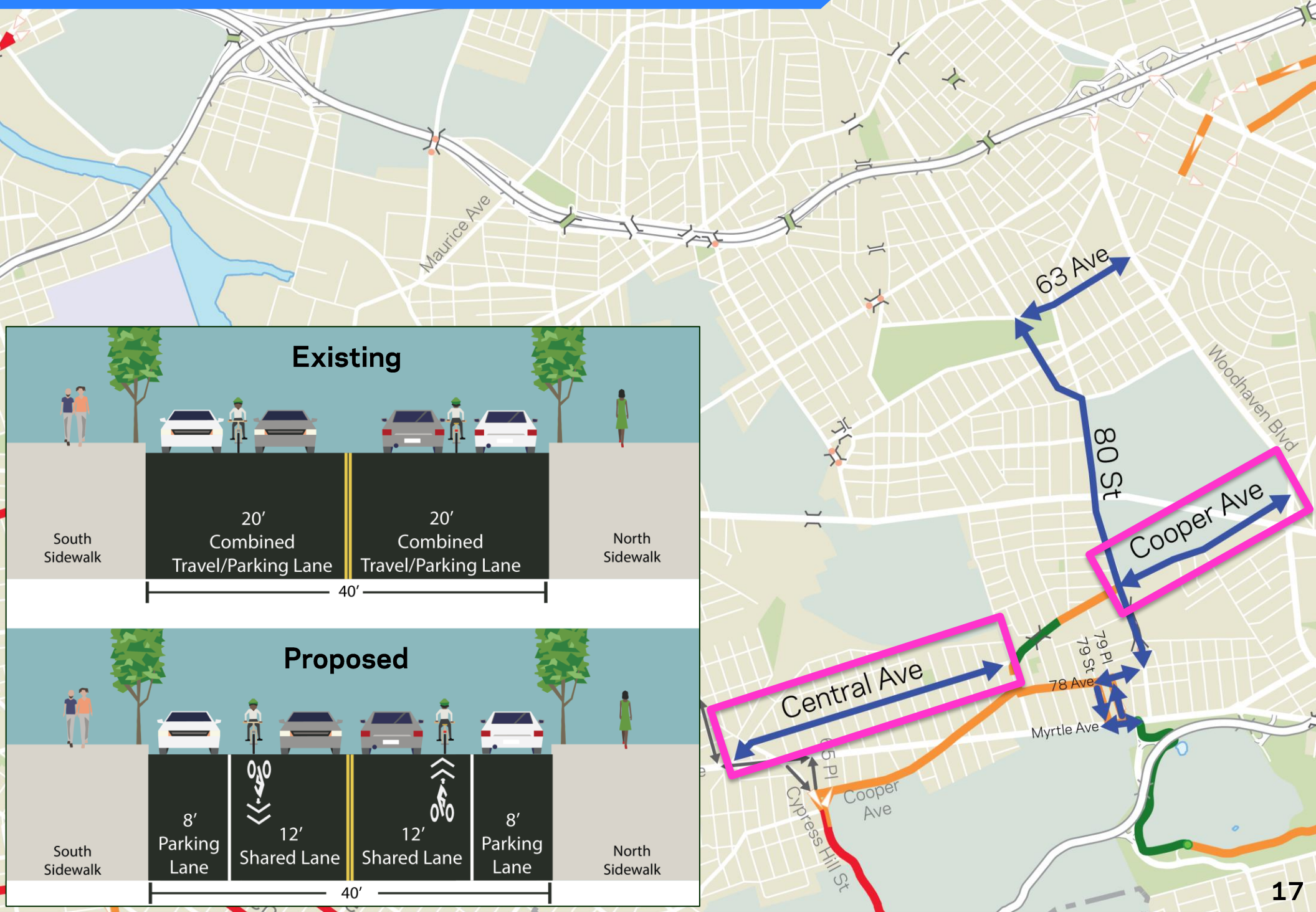
Existing



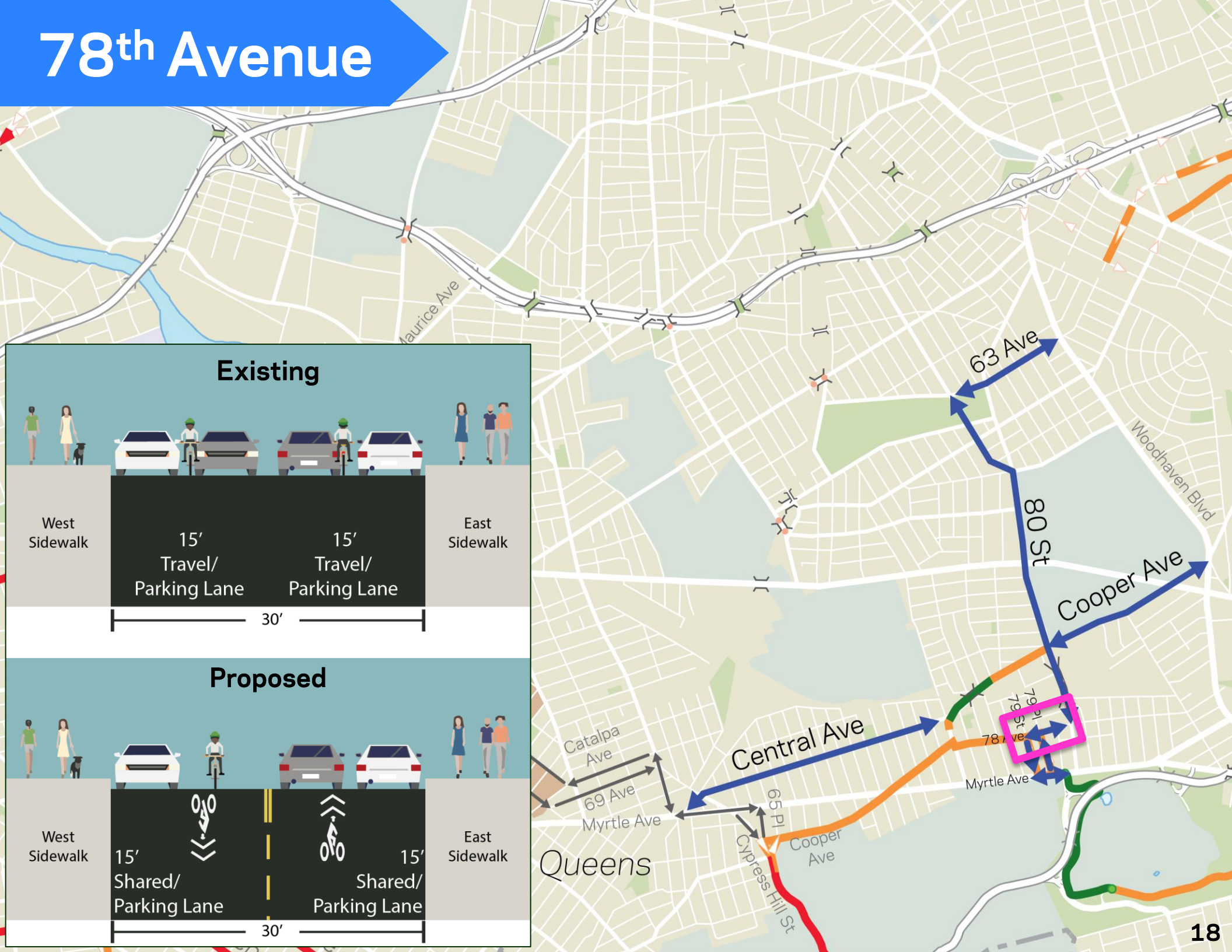
Proposed



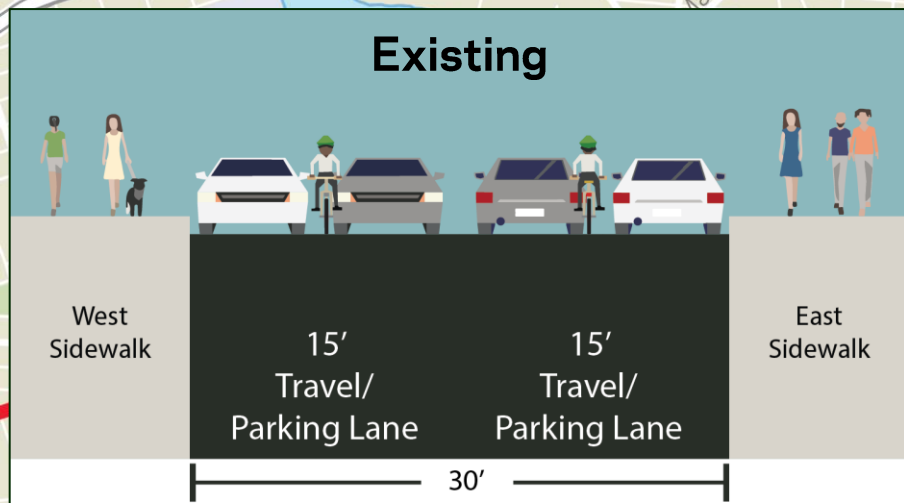
Central & Cooper Avenues



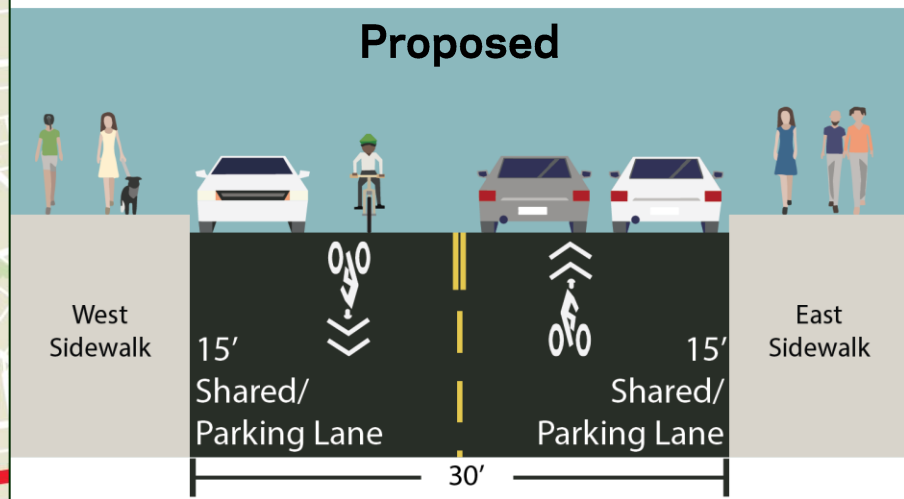
78th Avenue



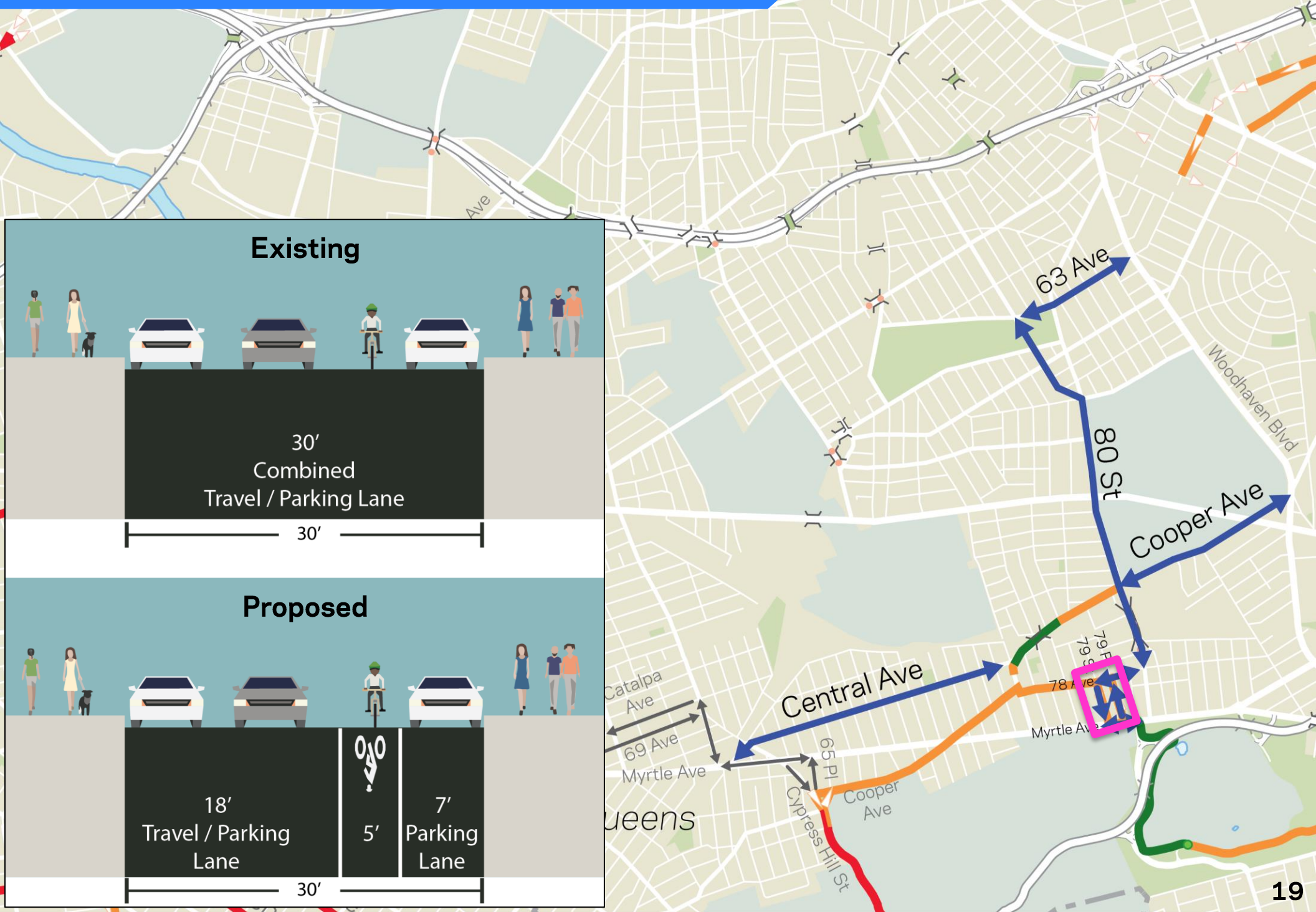
Existing



Proposed



79th Street & 79th Place



Existing

30'
Combined
Travel / Parking Lane

30'

Proposed

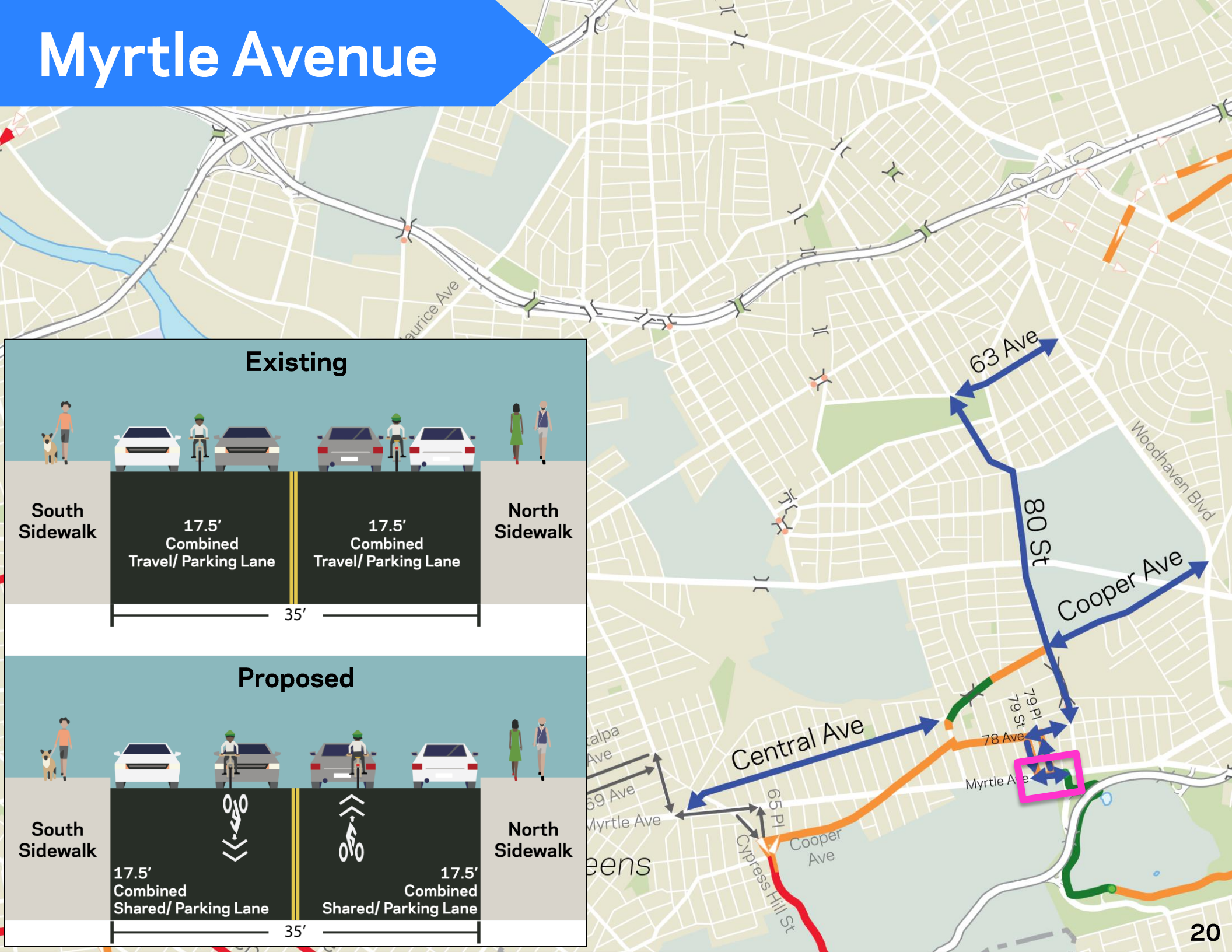
18'
Travel / Parking
Lane

5'

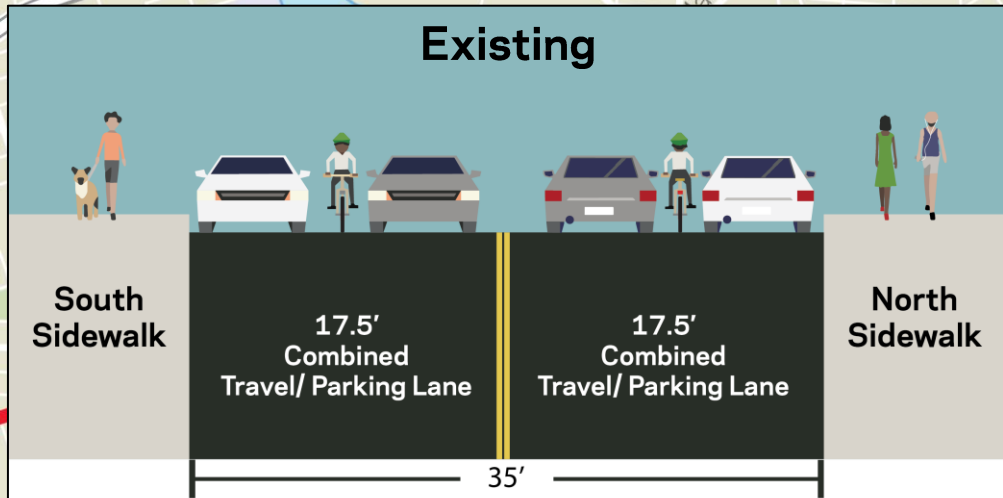
7'
Parking
Lane

30'

Myrtle Avenue



Existing



Proposed

