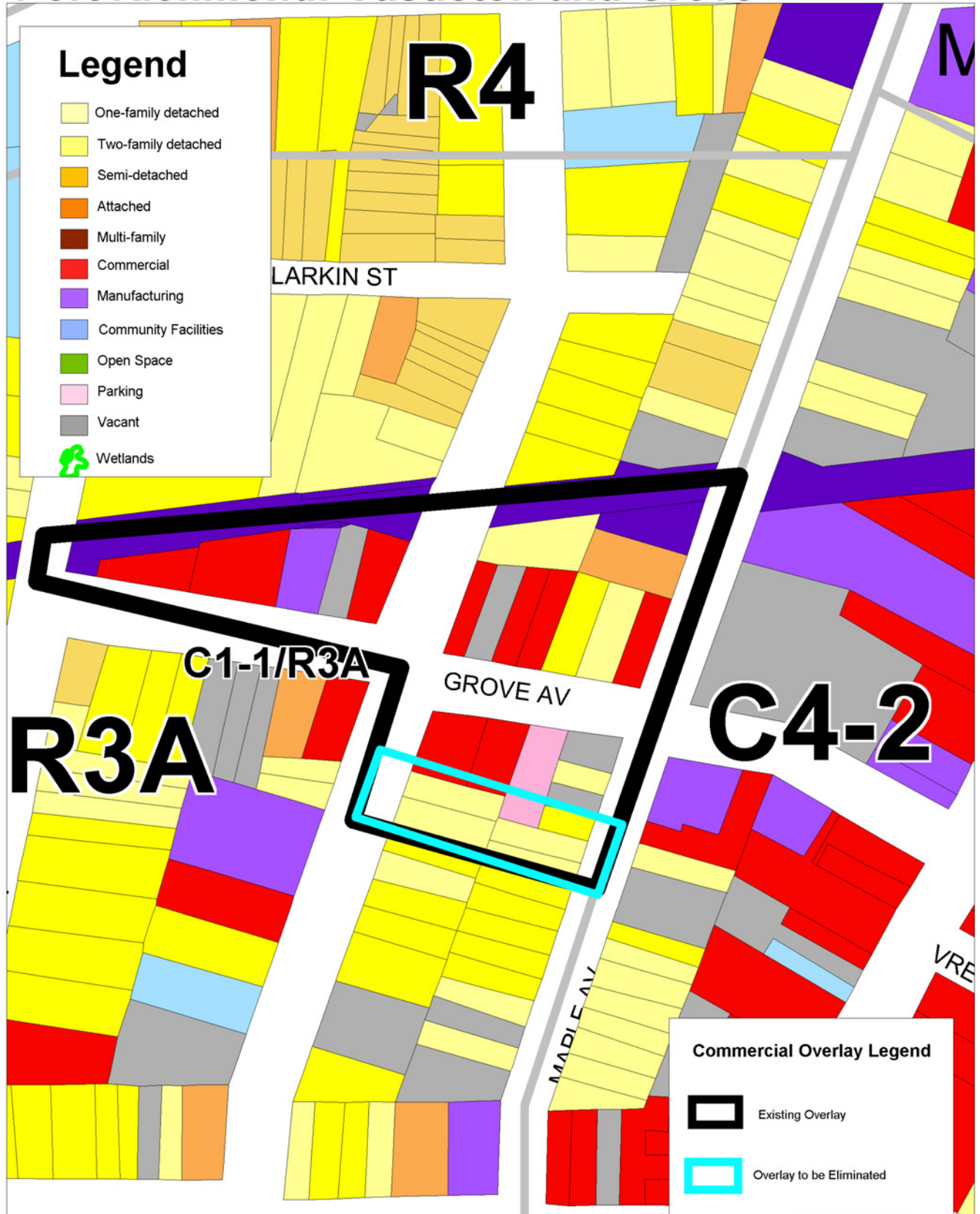
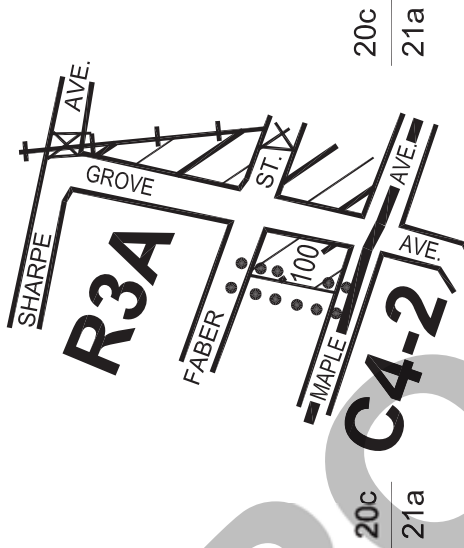


# Port Richmond: Castleton and Grove





CITY PLANNING COMMISSION  
CITY OF NEW YORK  
DIAGRAM SHOWING PROPOSED  
**ZONING CHANGE**  
ON SECTIONAL MAP  
**20c**




BOROUGH OF  
**STATEN ISLAND**

New York, Certification Date  
MAY 23, 2005

Director of Technical Review



NOTE:

-  Indicates Zoning District Boundary.
-  The area enclosed by the dotted line is proposed to be rezoned by eliminating a C1-3 District from an existing R3A District.
-  Indicates a C1-3 District.