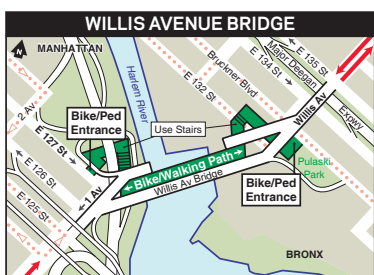
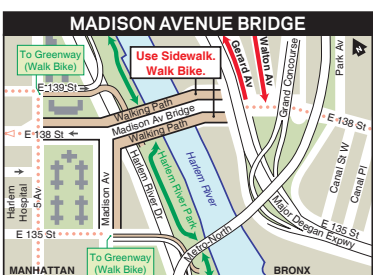
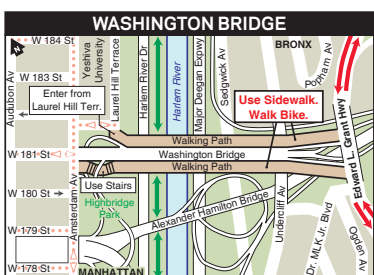
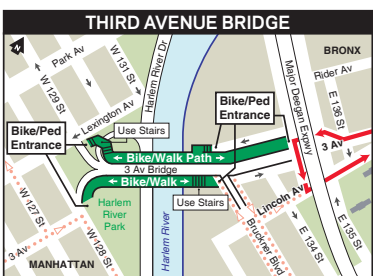
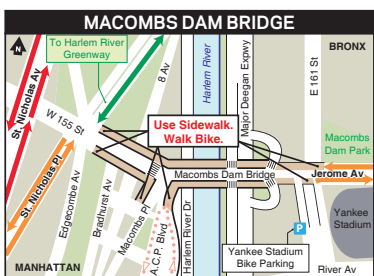


BRIDGES & DETAILS

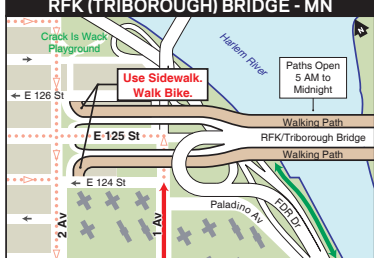
HARLEM RIVER BRIDGES



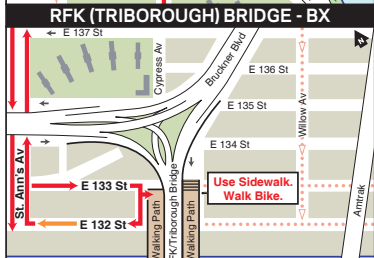
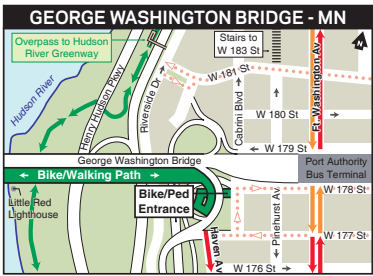
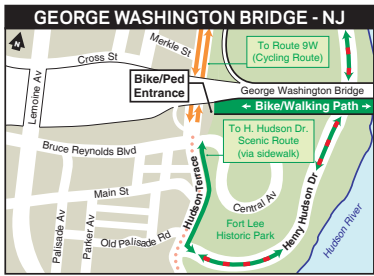
Construction for the Willis Avenue Bridge replacement project will continue through 2012. Bike/pedestrian access is expected to be maintained throughout construction. To get the most recent construction updates, visit www.nyc.gov/dot, or contact Community Liaison Martha M. Holstein at mholstein@urbanol.com.



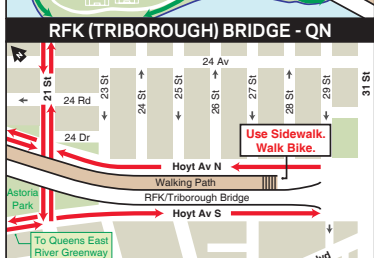
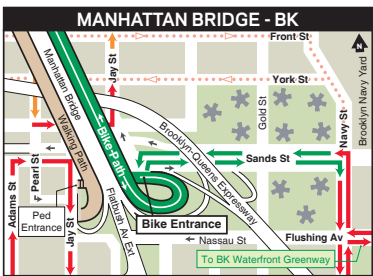
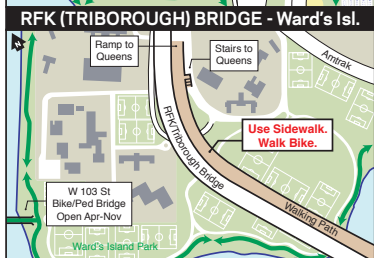
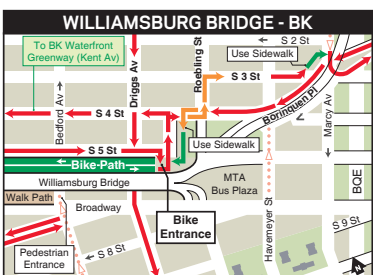
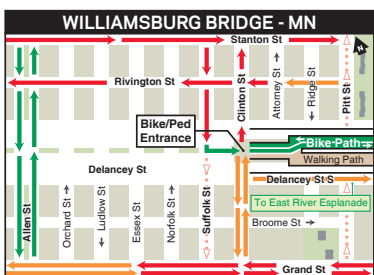
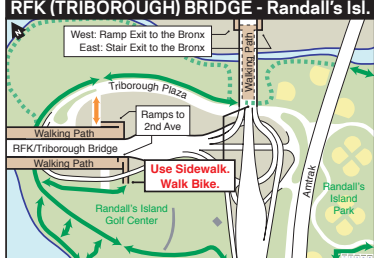
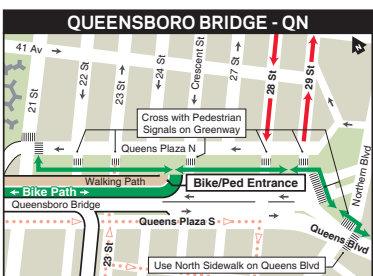
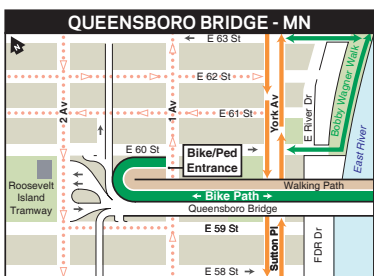
RFK BRIDGE



GEORGE WASHINGTON BRIDGE



EAST RIVER BRIDGES

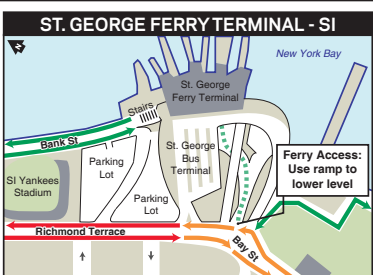
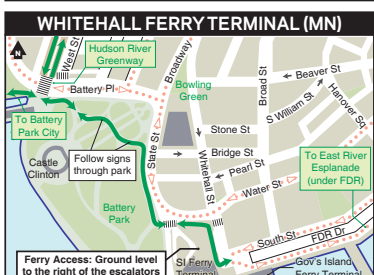


BRIDGE ADVISORIES

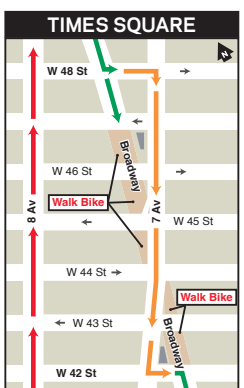
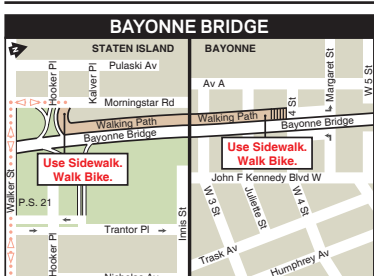
WALK BIKE ON SIDEWALK

- Bronx Bridges**
 - Belham Bridge
 - City Island Bridge
 - Unionport Bridge (Bruckner Blvd)
 - Eastern Boulevard Bridge (Bruckner Blvd)
 - Hutchinson River Parkway Bridge
- Manhattan/Bronx Bridges**
 - Henry Hudson Parkway Bridge
 - Broadway Bridge
 - University Heights/207 St Bridge
 - Washington/181 St Bridge
 - Macombs Dam/155 St Bridge
 - 145 St Bridge
 - Madison Av/138 St Bridge
- Manhattan/Bronx/Queens Bridges**
 - RFK/Triborough Bridge
- Queens Bridges**
 - Veterans Memorial Bridge
 - Northern Blvd Bridge
- Queens/Manhattan Bridges**
 - Roosevelt Island Bridge
- Queens/Brooklyn Bridges**
 - John Jay Byrne/Greenpoint Ave Bridge
 - Marine Parkway/Gil Hodges Bridge
 - Grand St Bridge
- Staten Island/New Jersey Bridges**
 - Bayonne Bridge
- Long Island Bridges**
 - Atlantic Beach Bridge

FERRY TERMINALS



OTHER BRIDGES & INTERSECTIONS



ABOUT THIS MAP

Disclaimer: The City of New York has published this map to aid cyclists. Cyclists are urged to use facilities that are suitable for their individual cycling skills and to be aware that traffic volumes, during certain times of the day, may be unsuitable for their cycling abilities. This map does not substitute for a roadway map. The City of New York takes no responsibility for users' safety and in no way warrants the safety or fitness of the suggested routes. Ride carefully!

© 2011 Edition. First printing 1997. Copyright, Departments of City Planning and Transportation, the City of New York. Updated versions of the Cycling Map and information about current projects can be found at: nyc.gov/planning or nyc.gov/dot

Map Credit: Thanks to the Cities of Chicago, Illinois; Portland, Oregon; and Calgary and London, Canada for the use of information from their cycling maps.